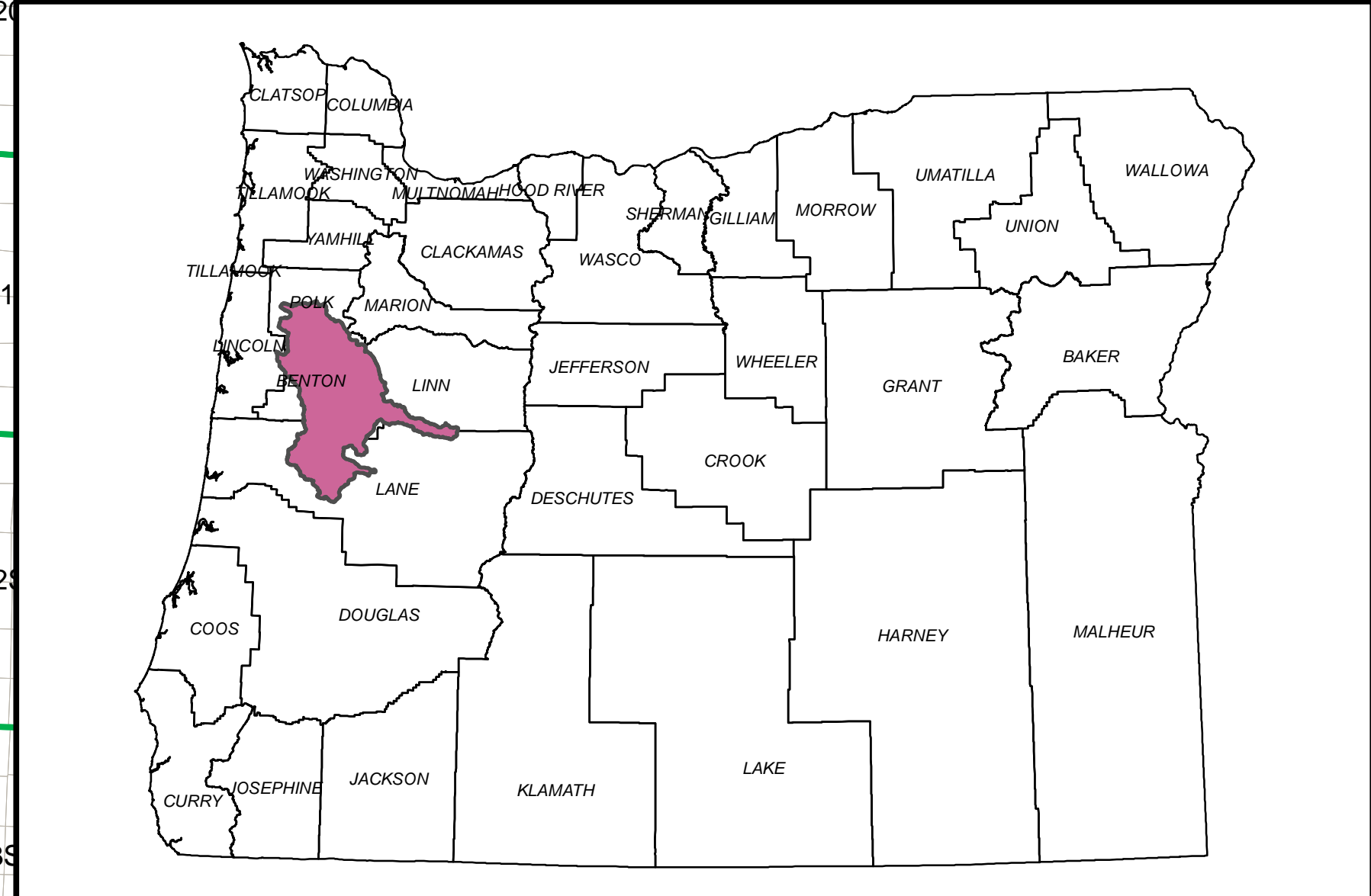
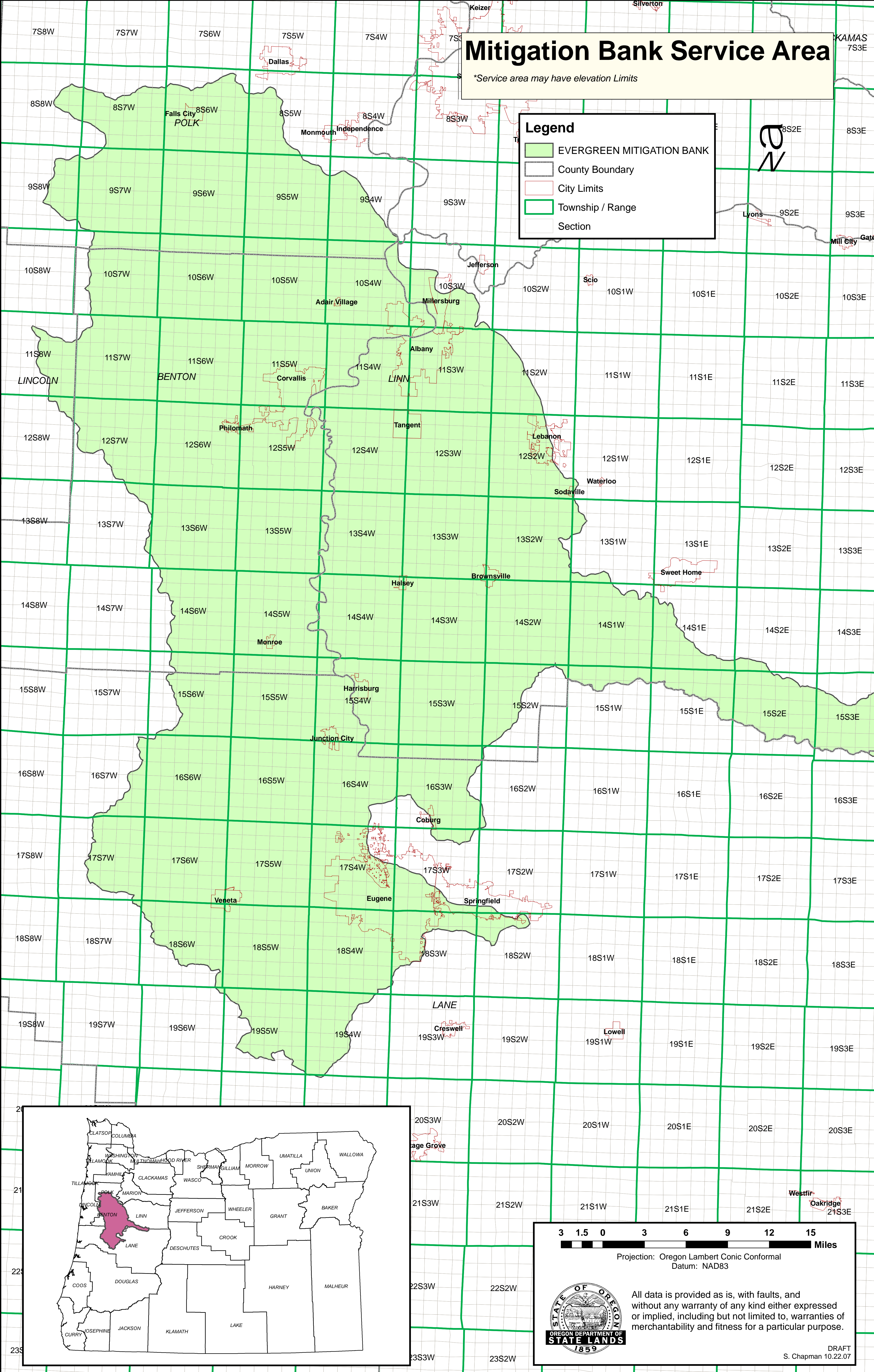



Mitigation Bank Service Area

*Service area may have elevation Limits

Legend

- EVERGREEN MITIGATION BANK
- County Boundary
- City Limits
- Township / Range
- Section



3 1.5 0 3 6 9 12 15 Miles

Projection: Oregon Lambert Conic Conformal
Datum: NAD83

OREGON DEPARTMENT OF STATE LANDS

All data is provided as is, with faults, and without any warranty of any kind either expressed or implied, including but not limited to, warranties of merchantability and fitness for a particular purpose.

DRAFT
S. Chapman 10.22.07