



O R E G O N

HIGHWAY CONSTRUCTION PLAN

A large, stylized, gray graphic element consisting of several overlapping, curved lines that sweep across the middle of the page, resembling a road or highway.

2003 – 2005 State Biennium
(July 1, 2003 - June 30, 2005)

Table of Contents

Introduction	ii
ODOT Regions	iii
Programs and Estimated Expenditures	iv
Project Cost Profile Graphs	
Pavement Preservation Project.....	vii
Modernization Project.....	viii
Highway Construction Plan Layout	ix
<u>Project Listings</u>	
I. Under Development	
Region 1 (Portland metropolitan area).....	1
Region 2 (Northwest Oregon).....	2
Region 3 (Southwest Oregon).....	3
Region 4 (Central Oregon).....	5
Region 5 (Eastern Oregon).....	6
II. Funding Committed (Estimated Contract Let – 2nd year of biennium)	
Region 1.....	8
Region 2.....	12
Region 3.....	17
Region 4.....	21
Region 5.....	23
III. Project Committed (Scheduled for Contract Let – 1st year of biennium)	
Region 1.....	26
Region 2.....	31
Region 3.....	38
Region 4.....	41
Region 5.....	45
IV. Under Construction	
Region 1.....	49
Region 2.....	53
Region 3.....	58
Region 4.....	61
Region 5.....	64
V. Projects Open for Traffic	
Region 1.....	68
Region 2.....	72
Region 3.....	77
Region 4.....	81
Region 5.....	84
Oregon Transportation Investment Act Project Listings	1-36
Program Summaries	1-2

Introduction

The Oregon Department of Transportation prepared this 2003-2005 Highway Construction Plan in accordance with the Transportation Spending Accountability Act outlined in House Bill 2478 (ORS 184.654 to 184.666) passed by the 1999 Oregon Legislature. The 2003-2005 Highway Construction Plan is a component of the department's 2003-2005 agency request budget.

The Highway Construction Plan describes specific projects the department will implement during the 2003-2005 biennium in six components of its Highway Program: Modernization, Bridge, Pavement Preservation, Highway Safety, Operations and Salmon Recovery (under Special Programs). Projects in the Highway Construction Plan were selected using the public involvement process of the Statewide Transportation Improvement Program (STIP), including consultation with local governments.

As the department implements its 2003-2005 biennial budget, the department will notify the Legislature of any projects it intends to implement that were not listed in this initial 2003-2005 Highway Construction Plan. In addition, the Department will continue to make quarterly status reports on implementation of the plan available to the Legislature after the end of each quarter.

The report is broken down by status categories, further broken down by ODOT Region and then by Work Type (see page iv for work type descriptions.)

Under Development: Project has received Oregon Transportation Commission approval to begin preliminary development work but is not approved for construction funding.

Funding Committed: Project is either expected to go to contract letting within the second year of the biennium or pre construction work is anticipated to begin during this time frame.

Project Committed: Project is expected to go to contract letting within the first year of the biennium and a let date has been scheduled.

Under Construction: Work has started or is scheduled to start and a contractor has been awarded the construction contract.

Open to Traffic: Project is complete but may still be pending final payment to the contractor.

Project names and work descriptions have been modified throughout this document in order to improve user readability and comprehension. Because of this, some projects may not appear consistently in prior Department publications.

If you have questions, comments, or would like more information about this publication or the projects listed in it, please contact Kimberly Hunn-Basl, ODOT Office of Project Delivery, at (503) 986-3296.

Oregon Department of Transportation Regional Boundaries

The five ODOT Region boundaries are outlined below:

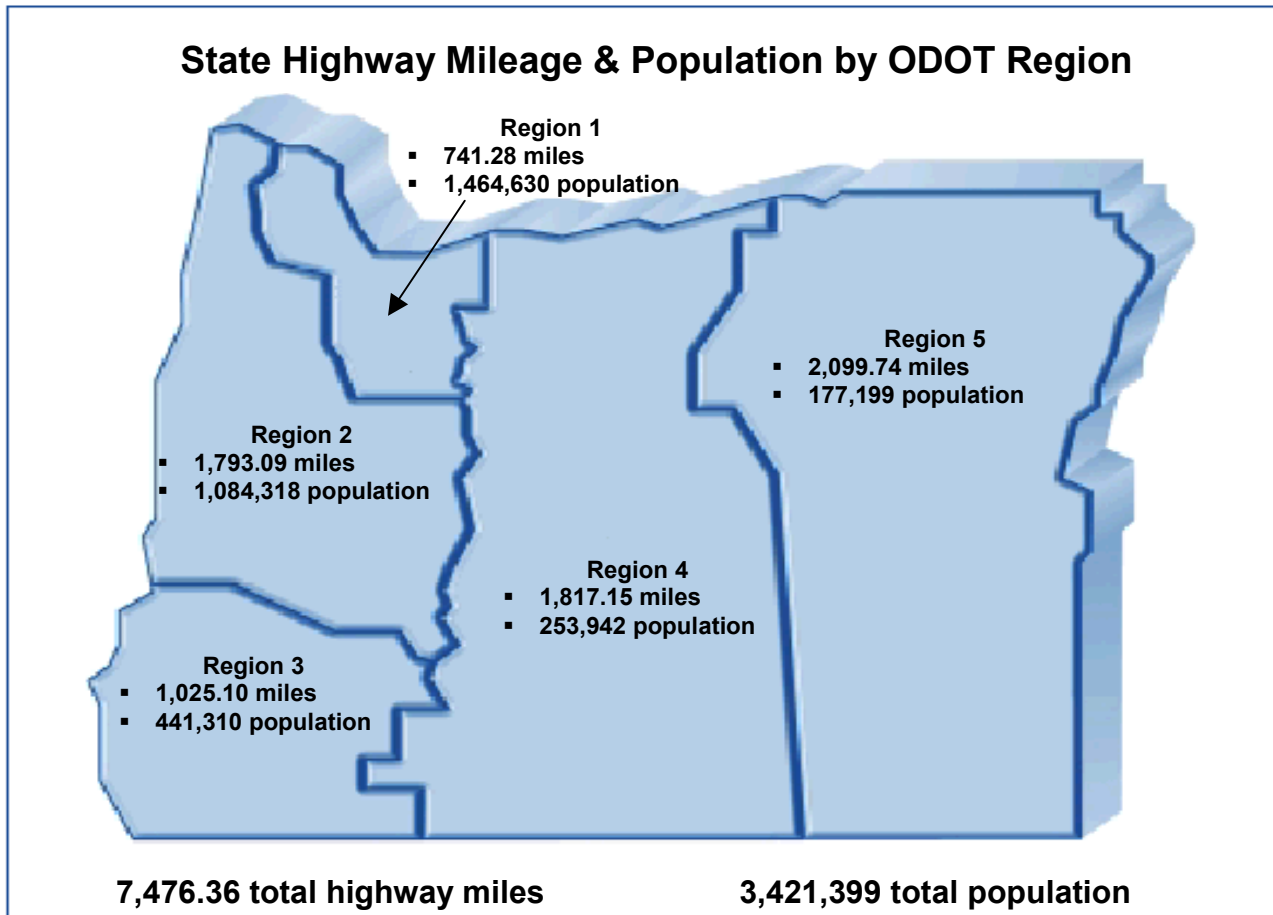
Region 1: Portland metro and surrounding areas, south to Wilsonville, east to Hood River.

Region 2: Northwest Oregon including Astoria south to Florence, east including all of Lane County and north to the break between Marion and Clackamas Counties.

Region 3: Southwest Oregon from Reedsport south to the California border and east to the borders of Deschutes and Klamath Counties.

Region 4: Central Oregon from the Washington border south to the California border, west including all of Jefferson, Deschutes, Wasco and Klamath Counties, and east including the majority of Gilliam, Wheeler, Crook and Lake Counties.

Region 5: Eastern Oregon from the Washington border south to the California border, west including Grant and Morrow Counties and portions of Harney County and east to the Idaho border.



Mileage shown above based on centerline. Multiply by 2.22 (statewide average) for lane miles.

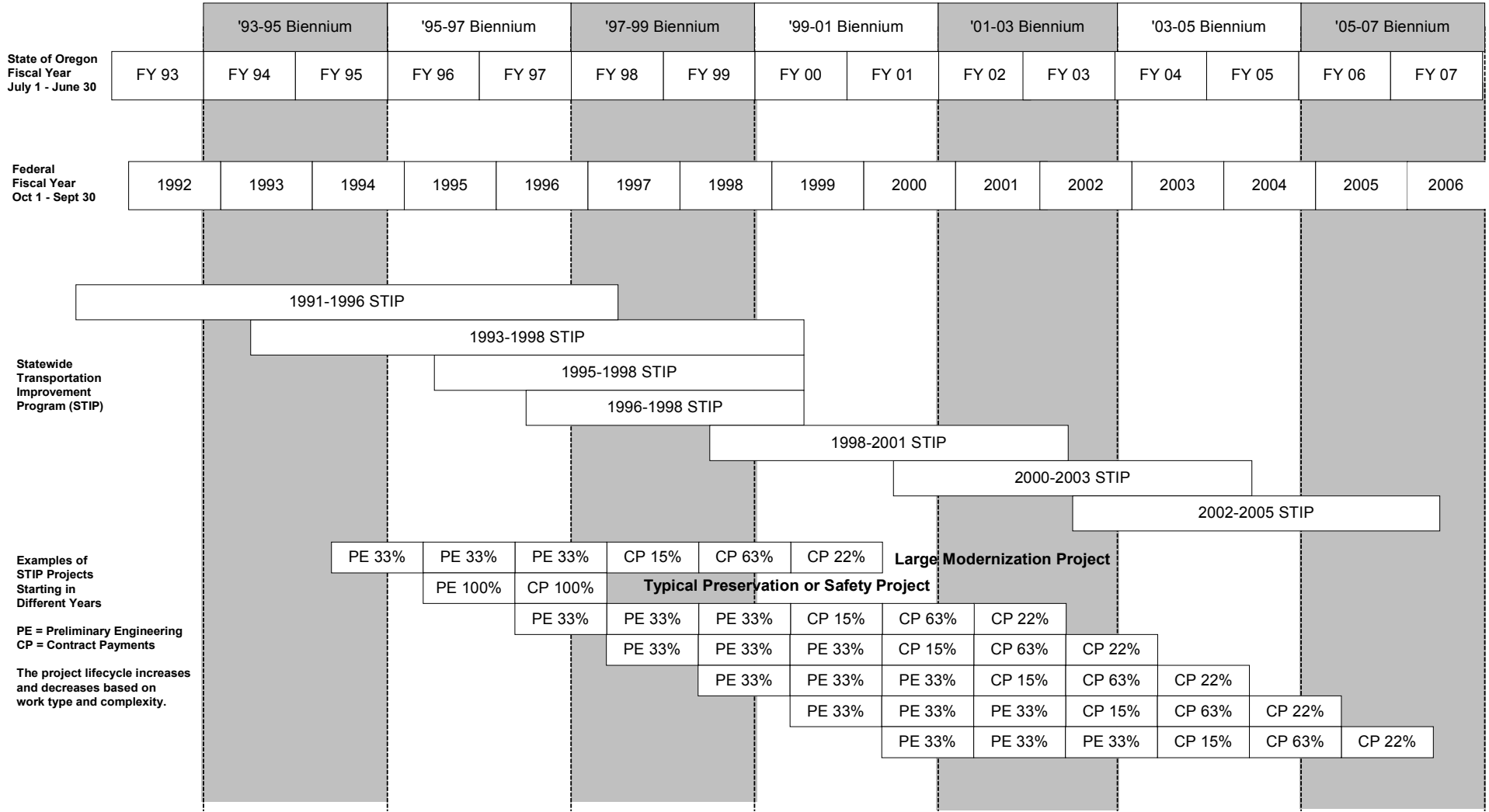
**Programs and Approved Budget
(dollar amounts rounded in millions)**

	Legislative Adopted Budget 03-05
Bridge Program - includes preservation of the bridges, tunnels and culverts on the state highway system.	\$225.4 M
Modernization Program - includes improvements that add capacity to highways, including but not limited to new or widened lanes and new bypasses.	\$252.6 M
Operations Program - includes improving the efficiency of existing highways through such means as traffic signaling systems, driver communication and ramp metering.	\$56 M
Pavement Preservation Program - includes paving, striping and reconstruction designed to add useful life to existing highways.	\$310.5 M
Safety Program - includes providing engineering solutions to accident problems on state and local highways.	\$46 M
Maintenance Program – includes keeping existing highways safe and usable for the traveling public through such means as repair, snow and ice removal, vegetation clearance, striping, signal repair and lighting. Includes Emergency Relief Program.	\$288 M
Highway Planning Program - includes establishing long-range and short-range highway plans and designing and implementing highway plans with local governments.	\$33.3 M
Special Programs - includes but is not limited to bicycle and pedestrian facility projects, environmental services and salmon and watershed projects.	\$161.5 M
Local Government - includes payments to cities, counties and metropolitan planning organizations.	\$208.6 M
Utility / Right of Way - includes issuing permits, inspection and review of work by utility companies on our right of way.	\$4.4 M

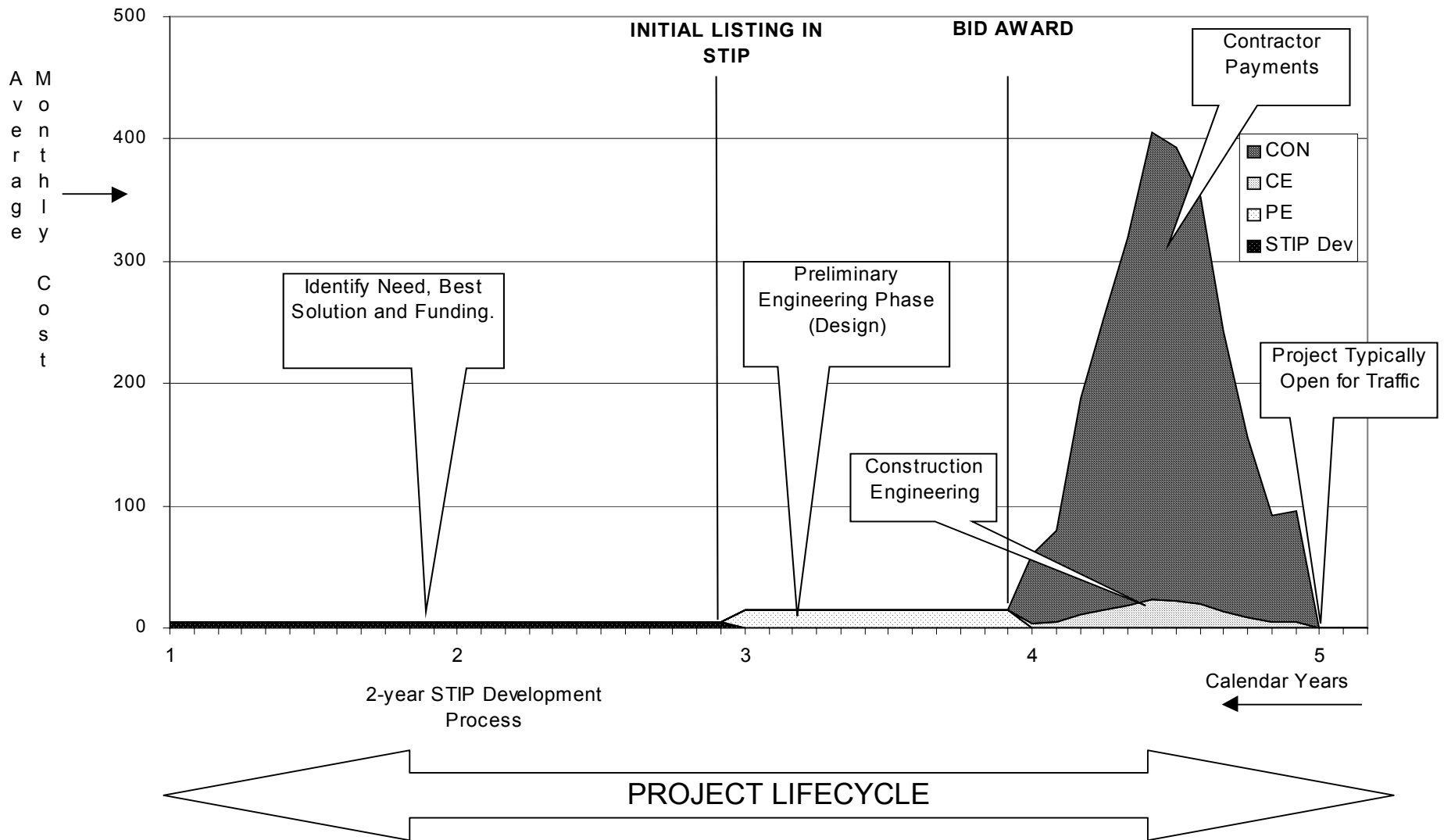
STIP Project Lifecycle

Calendar Year Jan 1 - Dec 31

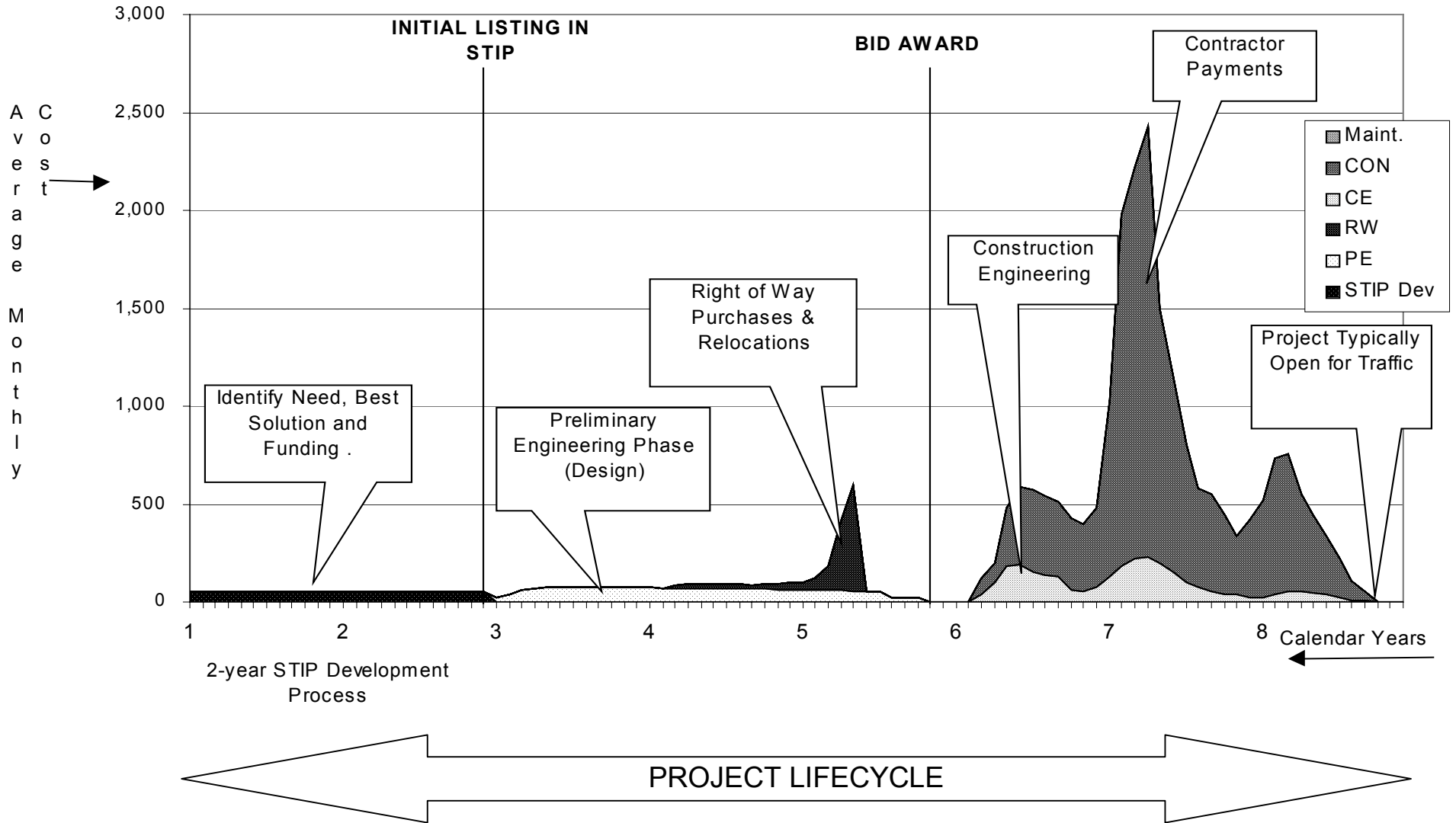
1992	1993	1994	1995	1996	1997	1998	1999	2000	2001	2002	2003	2004	2005	2006
------	------	------	------	------	------	------	------	------	------	------	------	------	------	------



Sample Cost Profile of a \$3M Pavement Preservation Project



Sample Cost Profile of a \$30M Modernization Project



Highway Construction Plan Layout - Sample Project -

Under Construction Region 1 - Portland Metro Area

This identifies the category of work or program budget limitation.

The page header identifies what the project status is and what ODOT region it's located in.

Project	Description	County	Contract Bid Open Date	Contracted Completion Date	Total Est Project Cost
---------	-------------	--------	------------------------	----------------------------	------------------------

Bridge Projects

I-999 John Doe Bridge (Banks)	Replace the John Doe Bridge with a new, multi-lane structure.	Washington	7/01/2000	6/30/2001	\$5,000,000
----------------------------------	---	------------	-----------	-----------	-------------

Key: 54321 Senate: 70 House: 71 US Cong: 7

This is the Route where the project is located, the common name of the project and the key number that uniquely identifies each contracted project.

This describes what the project will accomplish and more specifics about the project location. Directly below are the legislative districts where the project is located. Entries with a "V" imply the project covers multiple or various districts.

This identifies which county the project is located in.

Identifies when the project is expected to go to bid, or in the cases of Under Construction and Open to Traffic, when the contract bid open date actually occurred.

The estimated completion date is when the project is expected to be completed and open to the traveling public. In the case of Under Development, this completion date is when the development work will be completed.

The estimated project cost includes preliminary engineering, right of way and construction costs.

(Layout enlarged)



PROJECTS IN PLANNING STAGES (Under Development)

The Oregon Transportation Commission has not committed funding for construction of the projects in this category. The Commission has directed the department to begin development work only. Inclusion in this category does not constitute a commitment to fund a project's construction. A project will remain in this category while the department continues to work on its development. It will be transferred into one of the Highway Construction Plan categories only if the Oregon Transportation Commission commits funding for the project's construction.

Total Projects in this Category:

31

Total Estimated Cost for all Projects:

\$17,597,000

The Total Estimated Cost for each project includes all activities planned for the entire life of the project. It does not equate to the amount of money that will be obligated or spent during this biennial period.

Under Development Region 1 - Portland Metro Area

Project County	Description Legislative Districts	Est. Development Compl. Date	Total Est Project Cost
Modernization Projects			
Victory Blvd. to Lombard Street		Prelim. Est: 12/14/2006	\$2,200,000
Key: 12076	Widen the highway to 3 lanes on the southbound side, between the Victory Blvd. structure and the Lombard Interchange. Project will widen the Columbia Slough Bridge to allow for a minimum standard median and shoulder widths in both directions to accommodate an acceleration lane for Victory Blvd. SB on-ramp.		
Multnomah	Senate: 22 House: 44 US Cong: 3		
I-5 Trade Corridor EIS (Phase 1)		Prelim. Est: 9/30/2003	\$4,901,000
Key: 13136	First phase of EIS for I-5 area between Columbia Blvd. and SR 500 in Washing State.		
Multnomah	Senate: V House: V US Cong: 3		
Subtotal Modernization			\$7,101,000
Pavement Preservation Projects			
I-84: Sandy River - The Dalles (Fencing)		Prelim. Est: 5/01/2006	\$233,000
Key: 12839	Project will repair or reconstruct fencing along I-84.		
Various	Senate: V House: V US Cong: V		
Subtotal Pavement Preservation			\$233,000
Safety Projects			
US26: SE 122nd - SE 127th Section		Prelim. Est: 3/23/2006	\$635,000
Key: 12859	Project will add continuous left turn lane, and construct sidewalks through section.		
Multnomah	Senate: 24 House: 48 US Cong: 3		
Subtotal Safety			\$635,000
Region 1 Total - Under Development			\$7,969,000

Under Development Region 2 - Northwest Oregon

Project County	Description Legislative Districts	Est. Development Compl. Date	Total Est Project Cost
Bridge Projects			
US-20 Lake Creek Bridge		Prelim. Est: 1/30/2004	\$1,974,000
Key: 12529	Project will replace bridge # 03785A.		
Jefferson	Senate: 30 House: 59 US Cong: 2		
US 101: Siuslaw River (Florence) Bridge		Prelim. Est: 6/24/2004	\$917,000
Key: 09309	This project will upgrade the electrical system of bridge # 01821E.		
Lane	Senate: 05 House: 09 US Cong: 4		
Subtotal Bridge			\$2,891,000
Operations Projects			
US 30 @ Columbia/Bond St (Astoria)		Prelim. Est: 8/26/2004	\$15,000
Key: 12668	Protected Left-Turn phasing on signal		
Clatsop	Senate: 16 House: 32 US Cong: 1		
Subtotal Operations			\$15,000
Pavement Preservation Projects			
US 20: 53rd Street - Rodea Drive		Prelim. Est: 3/30/2005	\$53,000
Key: 11871	This project will overlay existing pavement.		
Benton	Senate: 08 House: 16 US Cong: 5		
Subtotal Pavement Preservation			\$53,000
Safety Projects			
OR99E @ Waconda Road		Prelim. Est: 12/23/2004	\$60,000
Key: 13031	Project will construct a left-turn refuge.		
Marion	Senate: 11 House: 22 US Cong: 5		
Subtotal Safety			\$60,000
Region 2 Total - Under Development			\$3,019,000

Under Development Region 3 - Southwest Oregon

Project County	Description Legislative Districts	Est. Development Compl. Date	Total Est Project Cost
Bridge Projects			
I-5: Bear Creek Bridges, NB and SB		Prelim. Est: 10/13/2005	\$490,000
Key: 13000	This project will replace both northbound and southbound Bear Creek Bridges.		
Jackson	Senate: 03 House: 05 US Cong: 2		
<u>Subtotal Bridge</u>			\$490,000
Modernization Projects			
I-5: Fern Valley Interchange (Unit 2A)		Prelim. Est: 1/22/2007	\$1,458,000
Key: 12723	This project will widen and possibly realign the Fern Valley Road Interchange.		
Jackson	Senate: 03 House: 05 US Cong: 2		
<u>Subtotal Modernization</u>			\$1,458,000
Operations Projects			
I-5: Variable Message Signs @ Siskiyou Summit		Prelim. Est: 3/26/2004	\$50,000
Key: 12666	This project will install two small variable message signs on the southbound lane and one large variable message sign on the northbound lane in California.		
Jackson	Senate: 03 House: 05 US Cong: 2		
<u>Subtotal Operations</u>			\$50,000
Pavement Preservation Projects			
US 101: Shinglehouse Sl. Road - Davis Sl. Bridge		Prelim. Est: 11/18/2004	\$156,000
Key: 12528	This project will overlay pavement from Shinglehouse Slough Road to the Davis Slough Bridge.		
Coos	Senate: 05 House: 09 US Cong: 4		
OR 238: Long Gulch - Hanley Paving		Prelim. Est: 6/30/2005	\$280,000
Key: 12685	This project will remove existing pavement and replace with new, as well as provide some erosion repair and safety improvements.		
Jackson	Senate: 03 House: 05 US Cong: 2		
<u>Subtotal Pavement Preservation</u>			\$436,000

Under Development Region 3 - Southwest Oregon

Project County	Description Legislative Districts	Est. Development Compl. Date	Total Est Project Cost
Safety Projects			
OR 138E @ Winchester	Signal Rebuild (Roseburg)	Prelim. Est: 6/30/2005	\$40,000
<i>Key: 12726</i>	This project will rebuild the signal at OR 138E and Winchester from a 6 phase to an 8 phase.		
Douglas	<i>Senate: 01 House: 02 US Cong: 4</i>		
OR 238 @ Union & Harbeck	Signal Improvements	Prelim. Est: 6/30/2005	\$45,000
<i>Key: 12727</i>	This project will rebuild the signal at OR 238 & Harbeck from a 6 phase to an 8 phase, and will include some median work.		
Josephine	<i>Senate: 02 House: 03 US Cong: 2</i>		
<u>Subtotal Safety</u>			\$85,000
<u>Region 3 Total - Under Development</u>			<u>\$2,519,000</u>

Under Development Region 4 - Central Oregon

Project County	Description Legislative Districts	Est. Development Compl. Date	Total Est Project Cost
Bridge Projects			
OR 126: Crooked River Bridge # 02761 (Prineville)		Prelim. Est: 9/22/2005	\$729,000
Key: 12738	This project will replace bridge # 02761 (Crooked River Bridge)		
Crook	Senate: 28 House: 55 US Cong: 2		
US 97: N. Unit Canal @ BNRR Bridge # 08888		Prelim. Est: 6/30/2004	\$450,000
Key: 12737	Project will remove bridge # 08888.		
Deschutes	Senate: 27 House: 53 US Cong: 2		
US 97: Ochoco Main North Bridges #06613 & 06909		Prelim. Est: 6/30/2004	\$198,000
Key: 12736	This project will replace bridges #06613 & 06969 on US 97.		
Jefferson	Senate: 30 House: 59 US Cong: 2		
OR 58: Crescent Creek Bridge #01825		Prelim. Est: 6/30/2004	\$153,000
Key: 12735	This project will replace bridge # 01825 (Crescent Creek Bridge).		
Klamath	Senate: 28 House: 56 US Cong: 2		
OR-58: Odell Creek Bridge		Prelim. Est: 6/30/2004	\$168,000
Key: 12789	Project will replace the currently deficient bridge (# 001826).		
Klamath	Senate: 04 House: 07 US Cong: 4		
OR 58: Odell Creek Bridge, Crescent Creek Bridge		Prelim. Est: 6/30/2004	\$485,000
Key: 13011	This project will replace bridges # 01826 and 01825 (Odell Creek Bridge and Crescent Creek Bridge).		
Klamath	Senate: 28 House: 55 US Cong: 2		
Subtotal Bridge			\$2,183,000
Region 4 Total - Under Development			\$2,183,000

Under Development Region 5 - Eastern Oregon

Project County	Description Legislative Districts	Est. Development Compl. Date	Total Est Project Cost
Bridge Projects			
OR-19 N. Fk. John Day River (Kimberly) Bridge		Prelim. Est: 1/27/2005	\$360,000
Key: 10465	Project will replace bridge # 02398.		
Grant	Senate: 30 House: 59 US Cong: 2		
I-84: Nolan Road Bridge		Prelim. Est: 11/20/2003	\$90,000
Key: 12790	This project will overlay the decks of bridges # 09578 amd 09578A.		
Umatilla	Senate: 29 House: 57 US Cong: 2		
OR 11: Weston Bridge		Prelim. Est: 4/30/2004	\$809,000
Key: 12934	This project will replace bridge # 08929 (Weston Bridge).		
Umatilla	Senate: 29 House: 58 US Cong: 2		
Subtotal Bridge			\$1,259,000
Modernization Projects			
US 395: Pendleton Interchange Ramps		Prelim. Est: 1/16/2007	\$60,000
Key: 12592	Project will provide reconstruction of the OR-37/I-84 interchange.		
Umatilla	Senate: 29 House: 58 US Cong: 2		
Subtotal Modernization			\$60,000
Pavement Preservation Projects			
Jct OR 11 - I-84		Prelim. Est: 1/09/2004	\$150,000
Key: 12629	Project will overlay and/or inlay existing pavement.		
Umatilla	Senate: 29 House: 58 US Cong: 2		
OR 207: Strawberry Rd - Butter Creek		Prelim. Est: 3/01/2004	\$180,000
Key: 12630	Project will overlay and/or inlay existing pavement.		
Umatilla	Senate: 29 House: 58 US Cong: 2		
OR 82: NCL Imbler - Rock Creek		Prelim. Est: 4/08/2004	\$90,000
Key: 12631	Project will inlay/overlay pavement.		
Wallowa	Senate: 29 House: 58 US Cong: 2		
Subtotal Pavement Preservation			\$420,000

Under Development Region 5 - Eastern Oregon

Project County	Description Legislative Districts	Est. Development Compl. Date	Total Est Project Cost
Salmon Recovery Projects			
US 26: Bridge Creek Culverts Retrofit		Prelim. Est: 11/16/2004	\$108,000
Key: 12661	Project will replace culverts on US 26/Bridge Creek.		
Grant	Senate: 30 House: 60 US Cong: 2		
I-84: Ladd Creek Culvert Retrofit		Prelim. Est: 12/15/2005	\$60,000
Key: 12662	Project will replace culvert.		
Union	Senate: 29 House: 57 US Cong: 2		
<u>Subtotal Salmon Recovery</u>			\$168,000
<u>Region 5 Total - Under Development</u>			<u>\$1,907,000</u>
Grand Total - Under Development:			\$17,597,000
Number of Projects in Category:			31

FUNDING COMMITTED (Projects with an Estimated Let Date)



The Oregon Transportation Commission has committed funding for construction of the projects in this category. The department expects to either begin design work or the project is estimated to go to contract let during the second year of the 2003-2005 biennium. A project will remain in this category until it is scheduled to go to contract letting within one year.

Total Projects in this Category:

97

Total Estimated Cost for all Projects:

\$301,594,000

The Total Estimated Cost for each project includes all activities planned for the entire life of the project. It does not equate to the amount of money that will be obligated or spent during this biennial period.

Funding Committed

Region 1 - Portland Metro Area

Project County	Description Legislative Districts	Estimated Contract Bid Open Date	Estimated Project Completion Date	Total Est Project Cost
Bridge Projects				
OR-99E Water St. Viaduct		Current Est: 1/27/2005	Prelim. Est: 4/01/2006	\$1,239,000
Key: 11916	Project will retrofit the bridge for earthquake preparedness and replace the bridge joints.			
Clackamas	Senate: 20 House: V US Cong: 5			
OR-202 Lyons Cr. Ford Cr. (Nehalem Hwy)		Current Est: 5/27/2005	Prelim. Est: 4/01/2007	\$5,621,000
Key: 11950	Replace structures Br. # 01975 and Br. # 01974.			
Columbia	Senate: 16 House: 32 US Cong: 1			
OR-99E Martin Luther K./Grand Viaducts (Portland)		Current Est: 12/09/2004	Prelim. Est: 4/01/2009	\$41,293,000
Key: 09350	This project will replace the bridge carrying Martin Luther King Avenue across the UPRR railroad tracks (#2115).			
Multnomah	Senate: 21 House: 41 US Cong: 3			
OR-43 Overcrossing Hwy 1 Conn. - Porter St.		Current Est: 1/27/2005	Prelim. Est: 10/01/2006	\$1,972,000
Key: 11946	Place microsilica overlay on structure deck (Br. # 08194R) ; retrofit rail and joints.			
Multnomah	Senate: 18 House: 36 US Cong: 3			
OR-10 Tualatin River (Phillip Harris) Br. # 01767		Current Est: 4/25/2005	Prelim. Est: 7/01/2007	\$4,285,000
Key: 10746	This project will replace the Phillip Harris Bridge (#01767).			
Washington	Senate: V House: V US Cong: V			
OR-8 Dairy Creek bridge (#00744B)		Current Est: 10/26/2004	Prelim. Est: 12/01/2005	\$907,000
Key: 11945	Project will upgrade the bridge for earthquake preparedness including bridge joint and rail retrofits.			
Washington	Senate: 15 House: 29 US Cong: 1			
FY 2005 Protective Screening (Region 1)		Current Est: 10/28/2004	Prelim. Est: 1/01/2006	\$980,000
Key: 11944	This project will install protective screening on overpasses throughout Region 1.			
Various	Senate: V House: V US Cong: V			
Subtotal Bridge				\$56,297,000

Funding Committed

Region 1 - Portland Metro Area

Project County	Description Legislative Districts	Estimated Contract Bid Open Date	Estimated Project Completion Date	Total Est Project Cost
Operations Projects				
Region 1	Traffic Loop Repair, Unit 13 <i>Key: 10698</i> Project will repair or replace traffic detectors in Region 1. Various <i>Senate: V House: V US Cong: V</i>	Current Est: 4/18/2005	Prelim. Est: 7/01/2006	\$1,090,000
Region 1	ATMS Communications Infrastructure <i>Key: 10870</i> Project will install cameras, ramp metering and data collections devices for the Transportation Management Operations Center (TMOC) in Region 1. This is an Intelligent Transportation System (ITS) project. Various <i>Senate: V House: V US Cong: V</i>	Current Est: 10/25/2004	Prelim. Est: 7/01/2006	\$2,407,000
Region 1	ATMS Ramp Meters (Phase 7) <i>Key: 10871</i> Install ramp metering at various freeways on-ramps in Region 1. Various <i>Senate: V House: V US Cong: V</i>	Current Est: 7/02/2007	Prelim. Est: 12/01/2008	\$2,300,000
Subtotal Operations				\$5,797,000
Pavement Preservation Projects				
OR-35 Jct.	Hood River Hwy - Polallie Creek <i>Key: 11939</i> Project consists of pavement preservation overlay and safety work as needed. Hood River <i>Senate: 26 House: 52 US Cong: 2</i>	Current Est: 3/25/2005	Prelim. Est: 7/01/2006	\$5,005,000
OR-35	Neal Creek Road - Milepoint 91.5 <i>Key: 11940</i> Project consists of a pavement preservation overlay and safety work as needed. Hood River <i>Senate: 26 House: 52 US Cong: 2</i>	Current Est: 10/10/2005	Prelim. Est: 5/01/2006	\$3,185,000
I-205	Columbia River - Willamette River Bridges <i>Key: 11942</i> This project paves 7.54 miles (Columbia R. Bridge to Harold Street) of NB and SB lanes and interchange ramps and frontage roads; structural overlays on 7 bridges. Includes safety work as needed. Multnomah <i>Senate: V House: V US Cong: 3</i>	Current Est: 1/27/2005	Prelim. Est: 1/01/2007	\$18,284,000

Funding Committed

Region 1 - Portland Metro Area

Project County	Description Legislative Districts	Estimated Contract Bid Open Date	Estimated Project Completion Date	Total Est Project Cost
Pavement Preservation Projects				
OR-6 S. Fork Rd. to Timber Rd.		Current Est: 1/19/2005	Prelim. Est: 6/01/2006	\$4,712,000
Key: 11135	Repave about 9.2 miles of the Wilson River Highway between the District boundary and Gales Creek.			
Washington	Senate: 16 House: 32 US Cong: 1			
Subtotal Pavement Preservation				\$31,186,000
Safety Projects				
US-26 West Ski Bowl - Government Camp Loop		Current Est: 10/26/2004	Prelim. Est: 4/01/2006	\$2,357,000
Key: 11967	Realign intersections; add westbound turn lane, signing, illumination, and paving.			
Clackamas	Senate: 26 House: 52 US Cong: 3			
OR 224: East Portland Freeway - SE Evelyn Street		Current Est: 6/30/2005	Prelim. Est: 1/01/2007	\$3,844,000
Key: 12158	This project will provide new striping and signing to OR 224 from the East Portland Freeway to SE Evelyn Street.			
Clackamas	Senate: 20 House: V US Cong: 3			
Sandy Blvd Safety Improvements		Current Est: 9/30/2004	Prelim. Est: 9/01/2005	\$748,000
Key: 12150	Project will upgrade signals to current standards, restrict access and improve signing.			
Multnomah	Senate: 23 House: 45 US Cong: 3			
US-26 Hayward Rd - Chrysler Dr.		Current Est: 7/28/2005	Prelim. Est: 9/01/2006	\$2,221,000
Key: 05329	Construct a three-lane section (continuous left turn lane). Standardize access point.			
Washington	Senate: 16 House: 32 US Cong: 1			
US-26 @ Glencoe Road (North Plains)		Current Est: 1/27/2005	Prelim. Est: 4/01/2006	\$850,000
Key: 10869	Install a traffic signal at the intersection of Glencoe Road and the entrance ramp to the Sunset Highway.			
Washington	Senate: 15 House: 30 US Cong: 1			
OR-219 @ Farmington Road		Current Est: 10/28/2004	Prelim. Est: 4/01/2006	\$2,820,000
Key: 11931	Construct left and right turn lanes on OR 219 and Farmington Rd. and replace Campbells Bridge.			
Washington	Senate: 13 House: 26 US Cong: 1			

Funding Committed

Region 1 - Portland Metro Area

Project County	Description Legislative Districts	Estimated Contract Bid Open Date	Estimated Project Completion Date	Total Est Project Cost
Safety Projects				
OR- 219 Hillsboro - Silverton Hwy @ Unger Rd.		Current Est: 1/25/2005	Prelim. Est: 4/01/2006	\$1,047,000
<i>Key: 11943</i>	Construct left and right turn channelization on Hillsboro-Silverton Hwy. at intersection with Unger Rd.			
Washington	<i>Senate: 13 House: 26 US Cong: 1</i>			
<u>Subtotal Safety</u>				\$13,887,000
Salmon Recovery Projects				
Region 1 FY 2005 Fish Passage (Bateman Cr.)		Current Est: 1/27/2005	Prelim. Est: 2/01/2007	\$1,488,000
<i>Key: 12159</i>	Project will replace an existing culvert with a bridge to improve salmon passage.			
Washington	<i>Senate: 16 House: 32 US Cong: 1</i>			
<u>Subtotal Salmon Recovery</u>				\$1,488,000
<u>Region 1 Total - Funding Committed</u>				<u>\$108,655,000</u>

Funding Committed Region 2 - Northwest Oregon

Project County	Description Legislative Districts	Estimated Contract Bid Open Date	Estimated Project Completion Date	Total Est Project Cost
Bridge Projects				
US-101 Youngs Bay Bridge		Current Est: 9/21/2005	Prelim. Est: 3/01/2009	\$2,953,000
<i>Key: 11792</i>	Project will repair the bridge girders, paint the operator house & towers, and provide an electrical upgrade to bridge # 08306.			
Clatsop	<i>Senate: 16 House: 32 US Cong: 1</i>			
I-5 London Road UnderCrossing Bridge		Current Est: 10/28/2004	Prelim. Est: 9/01/2006	\$2,786,000
<i>Key: 07028</i>	Project will raise the bridge (#07860) and repair a steel beam.			
Lane	<i>Senate: 06 House: 11 US Cong: 4</i>			
OR-126 Suislaw River O'xing/Riverview Ave. Bridge		Current Est: 1/24/2005	Prelim. Est: 2/01/2006	\$606,000
<i>Key: 11700</i>	Project will add features to help prepare the the bridge for earthquake activity.			
Lane	<i>Senate: 05 House: 10 US Cong: 4</i>			
I-5 NB Coast Fork Relief Opening/Stalder Slouth Br		Current Est: 4/14/2005	Prelim. Est: 6/01/2006	\$838,000
<i>Key: 11790</i>	Project will repair the bridge deck, and overlay it with pavement. Bridge # 07756.			
Lane	<i>Senate: 04 House: 07 US Cong: 4</i>			
OR-126 N. Fork Suislaw River Bridge		Current Est: 4/28/2005	Prelim. Est: 9/01/2007	\$6,240,000
<i>Key: 11791</i>	Project will replace bridge #01183A (N. Fork Siuslaw River Bridge).			
Lane	<i>Senate: 05 House: 09 US Cong: 4</i>			
US-101 Rock Creek Bridge		Current Est: 12/16/2004	Prelim. Est: 5/01/2007	\$2,930,000
<i>Key: 12131</i>	Project will provide cathodic protection to bridge # 01176 to repair damage caused by corrosion.			
Lane	<i>Senate: 05 House: 10 US Cong: 4</i>			
US-101 Spencer Crk Crossing Bridge (#06510)		Current Est: 6/02/2006	Prelim. Est: 11/01/2008	\$8,288,000
<i>Key: 10058</i>	Project will replace the bridge and provide erosion control for the new structure.			
Lincoln	<i>Senate: 05 House: 10 US Cong: 5</i>			
OR 214: Pudding River South Fork Overflow Culvert		Current Est: 9/30/2004	Prelim. Est: 4/01/2005	\$420,000
<i>Key: 12136</i>	Project will replace culvert (#04467).			
Marion	<i>Senate: 09 House: 17 US Cong: 5</i>			

Funding Committed Region 2 - Northwest Oregon

Project County	Description Legislative Districts	Estimated Contract Bid Open Date	Estimated Project Completion Date	Total Est Project Cost
Bridge Projects				
S. Yamhill River Bridge Seismic Retrofit		Current Est: 6/30/2005	Prelim. Est: 5/01/2006	\$435,000
<i>Key: 11789</i>	Project will provide seismic retrofit for earthquake preparedness.			
Polk	<i>Senate: 05 House: 10 US Cong: 5</i>			
OR-6 Fall Creek Culvert and Bridge		Current Est: 1/23/2005	Prelim. Est: 7/01/2006	\$1,537,000
<i>Key: 12133</i>	Replace the culvert and bridge (#01870).			
Tillamook	<i>Senate: 16 House: 32 US Cong: 5</i>			
Johnson Creek Culvert		Current Est: 4/22/2004	Prelim. Est: 5/01/2005	\$408,000
<i>Key: 12137</i>	Project will replace culvert (#OP043).			
Yamhill	<i>Senate: 12 House: 24 US Cong: 1</i>			
Subtotal Bridge				\$27,441,000
Modernization Projects				
US-101 Pacific Way to Dooley Br. (Phase 1)		Current Est: 9/20/2004	Prelim. Est: 9/01/2006	\$10,074,000
<i>Key: 00713</i>	Project will widen Hwy 101 from Airport Rd. to 14th St., add median, sidewalks and landscaping, replace the Neawanna Bridge, realign Lewis & Clark Road and signalize the Lewis & Clark Intersection.			
Clatsop	<i>Senate: 16 House: 32 US Cong: 1</i>			
US-101 Pacific Way - Dooley Bridge (Phase 2)		Current Est: 10/18/2005	Prelim. Est: 4/01/2008	\$5,450,000
<i>Key: 11666</i>	This project will build a northbound couplet and improve connecting streets.			
Clatsop	<i>Senate: 16 House: 32 US Cong: 1</i>			
OR-126 Peterson Tunnel - Turner Creek		Current Est: 6/30/2005	Prelim. Est: 11/01/2006	\$1,967,000
<i>Key: 06494</i>	Project will construct a westbound passing lane.			
Lane	<i>Senate: 05 House: 10 US Cong: 4</i>			
US-101 Suppress Rd. to Wilson River Bridge		Current Est: 8/11/2005	Prelim. Est: 6/01/2007	\$3,495,000
<i>Key: 11667</i>	Project will build highway to a 5-lane section, construct a bridge and install a signal at Latimer Rd.			
Tillamook	<i>Senate: 16 House: 32 US Cong: 5</i>			
Subtotal Modernization				\$20,986,000

Funding Committed Region 2 - Northwest Oregon

Project County	Description Legislative Districts	Estimated Contract Bid Open Date	Estimated Project Completion Date	Total Est Project Cost
Operations Projects				
Region 2	Traffic Signals & Operations (2005)	Current Est: 6/01/2005	Prelim. Est: 12/01/2006	\$2,752,000
Key: 11698	Project will upgrade traffic operations systems throughout Region 2.			
Various	Senate: V House: V US Cong: V			
Subtotal Operations				\$2,752,000
Pavement Preservation Projects				
OR-126	Jenkins Drive - Silver Creek.	Current Est: 11/18/2004	Prelim. Est: 5/01/2006	\$7,155,000
Key: 10808	Repave about 33.1 miles of the McKenzie Highway from Jenkins Drive in Springfield east to Silver Creek.			
Lane	Senate: 06 House: 07 US Cong: 4			
US-101	Otis Junction - Siletz Highway	Current Est: 1/27/2005	Prelim. Est: 11/01/2005	\$2,125,000
Key: 11859	Pavement overlay - sidewalk improvements. (Project does not include MP 112.78 through MP 115.56)			
Lincoln	Senate: 05 House: 10 US Cong: 5			
US-101	Yaquina Bay Bridge - SE 123rd Street	Current Est: 10/28/2004	Prelim. Est: 7/01/2005	\$1,600,000
Key: 11874	Overlay pavement. (MP 144.9 to 145.3 is a 'NO WORK' area.)			
Lincoln	Senate: 05 House: 10 US Cong: 5			
OR 213:	MP 25.6 - Hwy 214	Current Est: 2/17/2005	Prelim. Est: 4/01/2006	\$1,425,000
Key: 11860	Project will overlay existing pavement, (MP 25.6 is 1/2 North of Herigstad Rd.)			
Marion	Senate: 09 House: 18 US Cong: 5			
OR 18:	Oldsville Road - Lafayette Highway	Current Est: 3/31/2005	Prelim. Est: 6/01/2006	\$3,699,000
Key: 11858	Project will overlay existing pavement.			
Yamhill	Senate: 12 House: 24 US Cong: 1			
Subtotal Pavement Preservation				\$16,004,000

Funding Committed Region 2 - Northwest Oregon

Project County	Description Legislative Districts	Estimated Contract Bid Open Date	Estimated Project Completion Date	Total Est Project Cost
Safety Projects				
US 26: Sunset Hwy @ Lower Nehalem Road <i>Key: 11807</i> Clatsop	Project will construct a left-turn refuge at Sunset Highway and Lower Nehalem Road and provide intersection improvements. <i>Senate: 16 House: 32 US Cong: 1</i>	Current Est: 7/14/2005	Prelim. Est: 9/01/2006	\$754,000
US-20 Wheeler St. - Market St. (Lebanon) <i>Key: 11799</i> Linn	Interconnecting the signals from Wheeler Street to Market Street, reconstruct the turning radii on 3 quadrants of the Wheeler-Morton Street/Hwy 20 intersection. <i>Senate: 09 House: 17 US Cong: 4</i>	Current Est: 2/24/2005	Prelim. Est: 5/01/2006	\$1,118,000
OR-34 Corvallis - Newport Hwy to Peoria Rd. <i>Key: 11803</i> Linn	Construct dual left-turn lanes at bypass, install signals and add more signs. Realignment of Wolcott Road. <i>Senate: 08 House: 15 US Cong: 4</i>	Current Est: 3/11/2005	Prelim. Est: 8/01/2006	\$2,124,000
25th Street - Hawthorne Avenue (Salem) <i>Key: 11801</i> Marion	Project will realign the south approach to the intersection. <i>Senate: 11 House: 19 US Cong: 5</i>	Current Est: 9/30/2004	Prelim. Est: 7/01/2005	\$224,000
OR99E @ Howell Prairie Rd - Boones Ferry Rd <i>Key: 13111</i> Marion	Project will construct left-turn refuge, reconfigure to a "T" intersection and improve signing. <i>Senate: 11 House: 22 US Cong: 5</i>	Current Est: 12/23/2004	Prelim. Est: 1/01/2007	\$2,904,000
Region 2 Hazard Elimination Program PE/ROW 2004 <i>Key: 12186</i> Various	Project will include Hazard Elimination Program Safety Projects throughout Region 2. <i>Senate: V House: V US Cong: V</i>	Current Est: 9/30/2004	Prelim. Est: 11/01/2005	\$700,000
Subtotal Safety				\$7,824,000

Salmon Recovery Projects

OR-202 2004 Fish Passage (Unnamed Creek) <i>Key: 12160</i> Clatsop	Replace with larger culvert along with a new alignment to match creek flow. <i>Senate: 16 House: 32 US Cong: 1</i>	Current Est: 9/24/2004	Prelim. Est: 7/01/2005	\$400,000
--	---	-------------------------------	-------------------------------	-----------

Funding Committed Region 2 - Northwest Oregon

Project County	Description Legislative Districts	Estimated Contract Bid Open Date	Estimated Project Completion Date	Total Est Project Cost
Salmon Recovery Projects				
Region 2 FY 2004	Fish Passage (Misc. Retrofits)	Current Est: 9/30/2004	Prelim. Est: 6/01/2005	\$350,000
Key: 12161	Project will include several retrofits and various actions.			
Various	Senate: V House: V US Cong: V			
<u>Subtotal Salmon Recovery</u>				\$750,000
<u>Region 2 Total - Funding Committed</u>				<u>\$75,757,000</u>

Funding Committed

Region 3 - Southwest Oregon

Project County	Description Legislative Districts	Estimated Contract Bid Open Date	Estimated Project Completion Date	Total Est Project Cost
Bridge Projects				
OR-38 Elk Creek 2nd exit		Current Est: 2/07/2006	Prelim. Est: 12/01/2006	\$403,000
<i>Key: 11848</i>	Retrofit the rail and install a structural microsilica concrete deck overlay			
Douglas	<i>Senate: 04 House: 07 US Cong: 4</i>			
OR-99 N. Umpqua River (Old Winchester) Bridge		Current Est: 11/18/2004	Prelim. Est: 6/01/2007	\$7,464,000
<i>Key: 11851</i>	Project will widen the bridge and rehabilitate the bridge floor beams.			
Douglas	<i>Senate: 01 House: 02 US Cong: 4</i>			
US-199 NB Rogue River (7th St.) Bridge #08432		Current Est: 11/18/2004	Prelim. Est: 2/01/2007	\$35,000
<i>Key: 11814</i>	Project will add features to help protect bridge against earthquakes and provide a pavement overlay to the bridge deck.			
Josephine	<i>Senate: 02 House: 03 US Cong: 2</i>			
US-199 E. & W. Fork Illinois River Bridge Rplcmnts		Current Est: 8/25/2005	Prelim. Est: 9/01/2006	\$2,771,000
<i>Key: 11816</i>	Replace both the East Fork Illinois River Bridge (Br. # 01077A) and the West Fork Illinois River Bridge (Br. # 01073A).			
Josephine	<i>Senate: 02 House: 03 US Cong: 2</i>			
<u>Subtotal Bridge</u>				\$10,673,000
Modernization Projects				
OR 238 @ Hanley Road (Bybee Corner)		Current Est: 6/01/2005	Prelim. Est: 1/01/2007	\$3,355,000
<i>Key: 12734</i>	Project will improve the alignment of OR 238 and the Hanley Road intersection.			
Jackson	<i>Senate: 03 House: 04 US Cong: 2</i>			
<u>Subtotal Modernization</u>				\$3,355,000
Operations Projects				
US-101 Taylor Creek Slide - West Side		Current Est: 4/28/2005	Prelim. Est: 4/01/2006	\$1,075,000
<i>Key: 10848</i>	Repair slide area by repairing the pavement and replacing the guardrails.			
Curry	<i>Senate: 01 House: 01 US Cong: 4</i>			

Funding Committed Region 3 - Southwest Oregon

Project County	Description Legislative Districts	Estimated Contract Bid Open Date	Estimated Project Completion Date	Total Est Project Cost
Operations Projects				
OR-42 Bear Creek - BLM Road (Rockfall)		Current Est: 1/27/2005	Prelim. Est: 3/01/2006	\$706,000
Key: 08867	Providing slope protection matting, rockfall protection fencing, trim blasting, scaling and barrier placement.			
Douglas	Senate: 01 House: 01 US Cong: 4			
US-101 Elbow Creek Slide Repair		Current Est: 1/26/2006	Prelim. Est: 12/01/2008	\$600,000
Key: 10846	Realign the highway at the Elbow Creek Slide.			
Douglas	Senate: 05 House: 09 US Cong: 4			
I-5 Central Point Southbound off-ramp improvements		Current Est: 11/18/2004	Prelim. Est: 2/01/2006	\$950,000
Key: 11727	Extend and add turn lanes on the southbound off-ramp to improve signals intersection capacity.			
Jackson	Senate: 02 House: 04 US Cong: 2			
US-101 Culverts		Current Est: 4/11/2005	Prelim. Est: 6/01/2006	\$637,000
Key: 11726	Repair various culverts on US-101.			
Various	Senate: 16 House: 31 US Cong: 4			
Subtotal Operations				\$3,968,000
Pavement Preservation Projects				
US-101 Bunker Hill Inters. to Isthmus Slough Br.		Current Est: 11/19/2004	Prelim. Est: 2/01/2006	\$2,026,000
Key: 10844	Realign the intersection of US 101 and the Coos River Highway. Project is the first phase of improvements along 2 miles of highway between Bunker Hill and the Isthmus Slough Bridge. Project includes right-of-way purchase.			
Coos	Senate: 05 House: 09 US Cong: 4			
US-101 Panorama Dr. - Thomas Creek Bridge.		Current Est: 2/22/2005	Prelim. Est: 10/01/2006	\$3,275,000
Key: 11721	Grind and inlay/overlay pavement.			
Coos	Senate: 01 House: 01 US Cong: 4			
I-5 Canyonville - Azalea		Current Est: 9/23/2004	Prelim. Est: 9/01/2006	\$17,173,000
Key: 10832	Repave about 10.5 miles of freeway between Canyonville and Azalea.			
Douglas	Senate: 01 House: 02 US Cong: 4			

Funding Committed Region 3 - Southwest Oregon

Project County	Description Legislative Districts	Estimated Contract Bid Open Date	Estimated Project Completion Date	Total Est Project Cost
Pavement Preservation Projects				
I-5 Sutherlin- Garden Valley		Current Est: 1/27/2005	Prelim. Est: 1/01/2007	\$14,261,000
<i>Key: 10836</i>	Grind rumble strips. Re-stripe with durable pavement markings and repave the highway. Install reflective pavement markers. Upgrade all substandard, damaged or obsolete guardrail. Improve drainage by adding inlets and pipes. Repair damaged pipe ends. Rebuild drainage channel to original line and grade. Upgrade signing.			
Douglas	<i>Senate: V House: 07 US Cong: 4</i>			
Forest Service Boundry- mp 3 West Diamond Lk.		Current Est: 11/18/2005	Prelim. Est: 2/01/2007	\$4,026,000
<i>Key: 10830</i>	Project will grind and inlay/overlay pavement the project is located on highways 22 and 233.			
Jackson	<i>Senate: 28 House: 55 US Cong: 2</i>			
OR-140 Brownsboro - Hanley Ranch		Current Est: 10/26/2005	Prelim. Est: 6/01/2007	\$3,324,000
<i>Key: 11722</i>	Surface preservation with an inlay/overlay. Install or adjust guardrail.			
Jackson	<i>Senate: 28 House: 55 US Cong: 2</i>			
I-5 North Ashland - 12th Street		Current Est: 12/21/2004	Prelim. Est: 11/01/2006	\$16,748,000
<i>Key: 11783</i>	Grind and resurface (inlay/overlay) a section of pavement on I-5 between Ashland and Medford.			
Jackson	<i>Senate: 03 House: V US Cong: 2</i>			
I-5 Interstate Signing Project 2005		Current Est: 3/16/2005	Prelim. Est: 2/01/2006	\$2,000,000
<i>Key: 12169</i>	Inprove, add, or upgrade interstate signing.			
Various	<i>Senate: V House: V US Cong: V</i>			

Subtotal Pavement Preservation \$62,833,000

Safety Projects

I-5 Northbound off-ramp Exit 125		Current Est: 10/28/2004	Prelim. Est: 10/01/2005	\$260,000
<i>Key: 11728</i>	This project will rebuild the entire signal system at Exit 125 (Garden Valley Blvd. in Roseburg) to bring it up to standard.			
Douglas	<i>Senate: 01 House: 02 US Cong: 4</i>			

Funding Committed Region 3 - Southwest Oregon

Project County	Description Legislative Districts	Estimated Contract Bid Open Date	Estimated Project Completion Date	Total Est Project Cost
Safety Projects				
Durable Lines in 2005		Current Est: 2/23/2005	Prelim. Est: 4/01/2006	\$618,000
<i>Key: 11781</i>	Install durable striping on various sections of highways region wide.			
Various	<i>Senate: V House: V US Cong: V</i>			
Region 3 Hazard Elimination Program Bucket 2004		Current Est: 9/30/2004	Prelim. Est: 9/01/2005	\$275,000
<i>Key: 12189</i>	Project will include hazard elimination program safety projects throughout Region 3.			
Various	<i>Senate: V House: V US Cong: V</i>			
<u>Subtotal Safety</u>				\$1,153,000
Salmon Recovery Projects				
Brush Creek Fish Passage		Current Est: 9/23/2004	Prelim. Est:	\$730,000
<i>Key: 13173</i>	Project will construct fish passage.			
Curry	<i>Senate: 01 House: 01 US Cong: 2</i>			
<u>Subtotal Salmon Recovery</u>				\$730,000
<u>Region 3 Total - Funding Committed</u>				<u>\$82,712,000</u>

Funding Committed Region 4 - Central Oregon

Project County	Description Legislative Districts	Estimated Contract Bid Open Date	Estimated Project Completion Date	Total Est Project Cost
Bridge Projects				
OR-66 Klamath River (Spencer Bridge)		Current Est: 10/28/2004	Prelim. Est: 2/01/2007	\$5,793,000
<i>Key: 10712</i>	Replace bridge (#00955).			
Klamath	<i>Senate: 28 House: 56 US Cong: 2</i>			
OR-31 Silver Creek Bridge (Silver Lake)		Current Est: 10/14/2004	Prelim. Est: 1/01/2006	\$1,179,000
<i>Key: 09668</i>	Replace the bridge with a new one.			
Lake	<i>Senate: 28 House: 55 US Cong: 2</i>			
<u>Subtotal Bridge</u>				\$6,972,000
Modernization Projects				
US 97 @ South Century Drive (Sunriver)		Current Est: 9/23/2005	Prelim. Est: 10/01/2007	\$6,198,000
<i>Key: 10637</i>	Project will provide intersection improvements.			
Deschutes	<i>Senate: 27 House: 53 US Cong: 2</i>			
<u>Subtotal Modernization</u>				\$6,198,000
Operations Projects				
OR-140 Butte Creek RWIS/ICE Sign		Current Est: 8/12/2004	Prelim. Est: 4/01/2005	\$81,000
<i>Key: 11905</i>	Install remote operated wind/visibilty and ice detection monitoring station to warn drivers of conditions.			
Jackson	<i>Senate: 28 House: 55 US Cong: 2</i>			
US 97 @ Spring Creek Hill (Rockfall)		Current Est: 9/30/2004	Prelim. Est:	\$690,000
<i>Key: 12565</i>	Project will remove boulders, scale rocks on slope and improve fallout areas.			
Klamath	<i>Senate: 28 House: 56 US Cong: 2</i>			
Region-Wide Travel Information System (ITS) 2004		Current Est: 9/30/2004	Prelim. Est: 7/01/2005	\$274,000
<i>Key: 11892</i>	Project will include installation of remote cameras, message signs and new technology to improve travel information.			
Various	<i>Senate: V House: V US Cong: 2</i>			
<u>Subtotal Operations</u>				\$1,045,000

Funding Committed Region 4 - Central Oregon

Project County	Description Legislative Districts	Estimated Contract Bid Open Date	Estimated Project Completion Date	Total Est Project Cost
Pavement Preservation Projects				
OR 126: Edgington Rd - Latiwi Crk Canal (Sisters)		Current Est: 1/27/2005	Prelim. Est: 5/01/2006	\$1,124,000
Key: 11869	Project will overlay existing pavement.			
Deschutes	Senate: 27 House: 53 US Cong: 2			
US 20: Deschutes River - Robal Road (Bend)		Current Est: 1/27/2005	Prelim. Est: 3/01/2006	\$1,124,000
Key: 11872	Project will overlay existing pavement.			
Deschutes	Senate: 27 House: 54 US Cong: 2			
OR-31 Sailboat Ranch - NCL Lakeview		Current Est: 1/27/2005	Prelim. Est: 2/01/2006	\$2,591,000
Key: 09537	Pavement preservation with overlay, adjust and upgrade guardrail where necessary. Construct mailbox turnouts.			
Lake	Senate: 28 House: 55 US Cong: 2			
Subtotal Pavement Preservation				\$4,839,000
Safety Projects				
Region 4 Hazard Elimination Program Bucket 2004		Current Est: 9/30/2004	Prelim. Est: 4/01/2005	\$120,000
Key: 12192	Project will include hazard elimination program safety projects throughout Region 4.			
Various	Senate: V House: V US Cong: 2			
Subtotal Safety				\$120,000
Salmon Recovery Projects				
Region 4 Fish Passage Improvements 2004		Current Est: 9/30/2004	Prelim. Est: 8/01/2005	\$460,000
Key: 12165	Project will include various fish passage improvements new RCBC, possibly a 2400mm x 2400mm.			
Various	Senate: V House: V US Cong: 2			
Subtotal Salmon Recovery				\$460,000
Region 4 Total - Funding Committed				\$19,634,000

Funding Committed Region 5 - Eastern Oregon

Project County	Description Legislative Districts	Estimated Contract Bid Open Date	Estimated Project Completion Date	Total Est Project Cost
Bridge Projects				
OR-19 North Fork John Day (Monument) Bridge		Current Est: 1/27/2005	Prelim. Est: 11/01/2006	\$2,709,000
<i>Key: 10475</i>	Replace bridge (#1442).			
Grant	<i>Senate: 30 House: 59 US Cong: 2</i>			
OR-207 Umatilla River (Hinkle)		Current Est: 3/24/2005	Prelim. Est: 6/01/2006	\$1,045,000
<i>Key: 10477</i>	Pavement preservation with overlay on bridge (#2318A). Repair drains and upgrade guardrail and bridge rail. Add some scour protection.			
Umatilla	<i>Senate: 29 House: 58 US Cong: 2</i>			
I-84 Grande Ronde Undercrossing Upper Perry Arch		Current Est: 2/10/2005	Prelim. Est: 6/01/2006	\$1,416,000
<i>Key: 11852</i>	Project will replace bridge (#00626).			
Union	<i>Senate: 29 House: 57 US Cong: 2</i>			
Region 5 Overpass Screening 2005		Current Est: 2/24/2005	Prelim. Est: 12/01/2005	\$319,000
<i>Key: 13142</i>	Install protective screening on various interstate highways.			
Various	<i>Senate: V House: V US Cong: 2</i>			
Subtotal Bridge				\$5,489,000
Modernization Projects				
Elgin City Section		Current Est: 2/24/2005	Prelim. Est: 9/01/2006	\$3,060,000
<i>Key: 12033</i>	Project will redo the pavement base, repave, add sidewalks, curbs, a storm sewer and utilities.			
Union	<i>Senate: 29 House: 57 US Cong: 2</i>			
Subtotal Modernization				\$3,060,000
Operations Projects				
US-730 Columbia River Hwy - Gaurdrail Imp.		Current Est: 11/15/2004	Prelim. Est: 4/01/2006	\$344,000
<i>Key: 11834</i>	Retrofit the existing bridge rails, install a retaining wall/embankment and install guardrail.			
Umatilla	<i>Senate: 29 House: 58 US Cong: 2</i>			

Funding Committed Region 5 - Eastern Oregon


Project County	Description Legislative Districts	Estimated Contract Bid Open Date	Estimated Project Completion Date	Total Est Project Cost
Operations Projects				
Region 5	RWIS Cameras (Phase 2)	Current Est: 10/14/2004	Prelim. Est: 11/01/2005	\$386,000
Key: 11832	Project will install road and weather information system cameras (RWIS) at various locations.			
Various	Senate: V House: V US Cong: 2			
Subtotal Operations				\$730,000
Pavement Preservation Projects				
OR-7	Salisbury Jct. - Baker City	Current Est: 1/13/2005	Prelim. Est: 8/01/2005	\$642,000
Key: 11838	Place chipseal throughout the entire section to preserve the existing pavement. Retrofit deficient bridge rails on Br. #07431.			
Baker	Senate: 30 House: 58 US Cong: 2			
US-395	Fox to Beech Creek	Current Est: 2/25/2005	Prelim. Est: 10/01/2005	\$773,000
Key: 10534	Add a chip seal to the existing pavement to preserve it.			
Grant	Senate: 30 House: 59 US Cong: 2			
OR-74	Lexington - Heppner	Current Est: 11/18/2004	Prelim. Est: 1/01/2006	\$1,449,000
Key: 11836	Pavement preservation with overlay and install bike/ped lanes.			
Morrow	Senate: 29 House: 57 US Cong: 2			
US-730 Jct.	Hwy 333 - Washington State Line	Current Est: 11/18/2004	Prelim. Est: 2/01/2006	\$1,945,000
Key: 11835	Pavement preservation with overlay. Correct safety deficiencies in guardrail sections to meet standards and minimum heights.			
Umatilla	Senate: 29 House: 58 US Cong: 2			
Subtotal Pavement Preservation				\$4,809,000
Safety Projects				
US-30	La Grande/Flying J Right Turn lane	Current Est: 2/10/2005	Prelim. Est: 3/01/2006	\$495,000
Key: 11825	Project will construct a left and right turn channel to improve safety.			
Union	Senate: 29 House: 57 US Cong: 2			

Funding Committed Region 5 - Eastern Oregon

Project County	Description Legislative Districts	Estimated Contract Bid Open Date	Estimated Project Completion Date	Total Est Project Cost
Safety Projects				
Region 5 Hazard Elimination Program Bucket 2004		Current Est: 9/30/2004	Prelim. Est: 8/01/2005	\$253,000
Key: 12194	Project will include hazard elimination program safety projects throughout Region 5.			
Various	Senate: V House: V US Cong: 2			
<u>Subtotal Safety</u>				\$748,000
<u>Region 5 Total - Funding Committed</u>				<u>\$14,836,000</u>
Grand Total - Funding Committed:				\$301,594,000
Number of Projects in Category:				97

PROJECT COMMITTED (Contract Let Date Scheduled)

The Oregon Transportation Commission has committed funding for construction of the projects in this category. ODOT expects to award construction contracts during the first year of the 2003 - 2005 biennium. A project will remain in this category until the department has awarded the contract to a contractor and work is scheduled to begin.



Total Projects in this Category:

141

Total Estimated Cost for all Projects:

\$542,353,000

The Total Estimated Cost for each project includes all activities planned for the entire life of the project. It does not equate to the amount of money that will be obligated or spent during this biennial period.

Project Committed

Region 1 - Portland Metro Area

Project County	Description Legislative Districts	Estimated Contract Bid Open Date	Estimated Project Completion Date	Total Est Project Cost
Bridge Projects				
I-5 Columbia River	N & S-Bound Bridges (Portland)	Original Est: 4/24/2003	Prelim. Est: 3/01/2006	\$7,174,000
<i>Key: 10685</i>	Upgrade the electrical systems on the north and south bound bridges across the Columbia River Bridge Numbers #01377A & #07333. Project is jointly funded with Washington State DOT.	Current Est: 8/28/2003		
Multnomah	<i>Senate: 22 House: 44 US Cong: 3</i>			
2004 Protective Screening		Original Est: 10/23/2003	Prelim. Est: 12/01/2004	\$785,000
<i>Key: 11932</i>	Install protective screening on bridges.	Current Est: 10/23/2003		
Multnomah	<i>Senate: V House: V US Cong: V</i>			
Subtotal Bridge				\$7,959,000
Modernization Projects				
US-26 Zig Zag to Rhododendron (Phase 2)		Original Est: 7/24/2003	Prelim. Est: 2/01/2006	\$9,454,000
<i>Key: 12171</i>	Project will widen the Zig Zag River Bridge, and widen the existing roadway to Rhododendron to four lanes.	Current Est: 10/23/2003		
Clackamas	<i>Senate: 26 House: 52 US Cong: 3</i>			
US-26 Murray Road to Hwy 217 (Beaverton area)		Original Est: 2/26/2004	Prelim. Est: 6/01/2007	\$31,934,000
<i>Key: 06021</i>	Project will widen the existing roadway to six lanes and add braided-style ramps westbound from OR-217. Add a Barnes Rd. westbound on-ramp.	Current Est: 2/26/2004		
Washington	<i>Senate: 17 House: 34 US Cong: 1</i>			
US-26 Camelot to Sylvan Inchs. (Phase 3)		Original Est: 4/24/2003	Prelim. Est:	\$786,000
<i>Key: 08132</i>	Rebuild about 0.9 miles of the Sunset Highway between the Camelot and Sylvan interchanges. The project widens the highway to 3 lanes in each direction and replaces the bridge over Canyon Road. It is the third phase of Sunset Highway improvements.	Current Est: 4/24/2003		
Washington	<i>Senate: V House: V US Cong: 1</i>			
Subtotal Modernization				\$42,174,000

Project Committed

Region 1 - Portland Metro Area

Project County	Description Legislative Districts	Estimated Contract Bid Open Date	Estimated Project Completion Date	Total Est Project Cost
Operations Projects				
I-84 @ Milepost 47.85 to 48.2 (Farley Slide)		Original Est: 3/01/2003	Prelim. Est: 3/01/2008	\$656,000
<i>Key: 10921</i>	Protect the highway from falling rocks at the Farley Slide.	Current Est: 6/01/2007		
Hood River	<i>Senate: 26 House: 52 US Cong: 2</i>			
Region 1 Traffic Loop Repair Unit 12		Original Est: 4/26/2004	Prelim. Est: 7/01/2005	\$1,050,000
<i>Key: 10671</i>	Project will replace traffic detectors in Region 1.	Current Est: 4/26/2004		
Various	<i>Senate: V House: V US Cong: V</i>			
Region 1 Traffic Signal Upgrades (Unit 2)		Original Est: 4/22/2004	Prelim. Est: 8/01/2005	\$1,539,000
<i>Key: 10672</i>	Upgrade various traffic signals in Region 1.	Current Est: 4/23/2004		
Various	<i>Senate: V House: V US Cong: V</i>			
Region 1 ATMS Ramp Meters (Phase 6)		Original Est: 3/25/2004	Prelim. Est: 1/01/2006	\$2,220,000
<i>Key: 10695</i>	Install ramp metering at freeway entrance ramps in Region 1.	Current Est: 3/25/2004		
Various	<i>Senate: V House: V US Cong: V</i>			
ATMS Communications Infrastructure (Phase 6)		Original Est: 11/25/2003	Prelim. Est: 5/01/2006	\$2,318,000
<i>Key: 10696</i>	Project will install CCTV cameras, conduit and fiber optic cable for the Transportation Management Operations Center (TMOC) in Region 1.	Current Est: 11/25/2003		
Various	<i>Senate: V House: V US Cong: V</i>			
<u>Subtotal Operations</u>				\$7,783,000
Pavement Preservation Projects				
US-30 Bennett Road to Laurel Ave.		Original Est: 3/01/2004	Prelim. Est: 3/01/2005	\$3,676,000
<i>Key: 11938</i>	Pavement preservation overlay project with bridge and safety improvements as needed.	Current Est: 1/22/2004		
Columbia	<i>Senate: 16 House: 31 US Cong: 1</i>			
I-5 Capitol Hwy to Marquam Bridge (Portland)		Original Est: 3/01/2003	Prelim. Est: 9/01/2005	\$20,153,000
<i>Key: 09364</i>	Repave about 5.5 miles of freeway between the interchange with the Capitol Highway and the Marquam Bridge. The project will modify overpasses to increase vertical clearance and add needed safety improvements.	Current Est: 8/28/2003		
Multnomah	<i>Senate: 18 House: 36 US Cong: 1</i>			

Project Committed

Region 1 - Portland Metro Area

Project County	Description Legislative Districts	Estimated Contract Bid Open Date	Estimated Project Completion Date	Total Est Project Cost
Pavement Preservation Projects				
US-26 Ross Island Bridge - SE 50th Ave (Portland)		Original Est: 7/22/2004	Prelim. Est: 9/01/2005	\$4,493,000
<i>Key: 10731</i>	Repave about 2.4 miles of the Mt. Hood Highway between the Ross Island Bridge and SE 50th Avenue. The project will install bus pads, replace detectors at traffic signals and add safety items.	Current Est: 7/22/2004		
Multnomah	<i>Senate: 21 House: 42 US Cong: 3</i>			
OR-10 Beaverton/Tigard Hwy - Mult./Wash. Cnty Line		Original Est: 4/25/2002	Prelim. Est: 10/01/2004	\$3,735,000
<i>Key: 10666</i>	Grind down and repave about 2.4 miles of the Beaverton-Hillsdale Highway. The project includes safety improvements where needed.	Current Est: 9/25/2003		
Washington	<i>Senate: 04 House: 27 US Cong: 1</i>			
OR-47 Quince St. to Dist. Boundary (Forest Grove)		Original Est: 1/22/2004	Prelim. Est: 9/01/2005	\$7,161,000
<i>Key: 10679</i>	Repave about 8.6 miles of the Tualatin Valley Highway between Quince Street in Forest Grove and the District Boundary in Gaston. The project will include safety improvements where they are needed.	Current Est: 3/05/2004		
Washington	<i>Senate: 13 House: 26 US Cong: 1</i>			
OR-10 Hwy 217 - SE Maple Drive		Original Est: 6/01/2003	Prelim. Est: 6/01/2005	\$1,040,000
<i>Key: 12905</i>	Project will widen the road to create standard lane widths, and upgrade an off-ramp signal for dual left turn movement.	Current Est: 4/22/2004		
Washington	<i>Senate: 17 House: 34 US Cong: 1</i>			
Vernonia NCL - Jct Sunset Hwy		Original Est: 9/25/2003	Prelim. Est:	\$6,525,000
<i>Key: 13216</i>	Preserv/Culvert repair comb 11920_11131 Transfer \$260K to COE for culvert repair.	Current Est: 9/25/2003		
Washington	<i>Senate: 16 House: 32 US Cong: 1</i>			
<u>Subtotal Pavement Preservation</u>				\$46,783,000

Project Committed

Region 1 - Portland Metro Area

Project	Description	Estimated Contract Bid Open Date	Estimated Project Completion Date	Total Est Project Cost
County	Legislative Districts			
Safety Projects				
OR-213 S. Liberal Way - Liberal/Molalla Rd.		Original Est: 2/26/2004	Prelim. Est: 10/01/2005	\$3,556,000
<i>Key: 04036</i>	Close the existing Molalla Ave. intersection with Hwy 213 and build a new section of Molalla Ave. that will intersect Hwy 213 approximately 500 feet south. Build two left turn channelizations between S. Liberal Way and the new Molalla Ave. intersection. Improve the Southbound Hwy 213 to S. Liberal Way turning radius to accommodate long trucks.	Current Est: 2/26/2004		
Clackamas	<i>Senate: 09 House: 18 US Cong: 5</i>			
US-26 @ Kelso Road		Original Est: 3/01/2004	Prelim. Est: 6/01/2005	\$1,050,000
<i>Key: 11928</i>	Project will realign the intersection and add a left turn channelization.	Current Est: 2/26/2004		
Clackamas	<i>Senate: 26 House: 52 US Cong: 3</i>			
Multipor U-Xing to Timberline Hwy		Original Est: 3/25/2004	Prelim. Est: 3/01/2006	\$2,035,000
<i>Key: 11930</i>	Westbound highway 26 passing lane will be shortened and design of intersecting roads will be updated to improve safety at the intersection of Hwy 26 and the east end of Government Camp Loop.	Current Est: 10/27/2004		
Clackamas	<i>Senate: 26 House: 52 US Cong: 3</i>			
US-30 @ Scappoose/Vernonia Rd. (Scappoose)		Original Est: 1/22/2004	Prelim. Est: 5/01/2005	\$1,539,000
<i>Key: 10733</i>	Realign intersection of US 30 and Scappoose/Vernonia Road. The project includes rebuilding the traffic signal and repaving one quarter mile of highway.	Current Est: 12/24/2003		
Columbia	<i>Senate: 16 House: 31 US Cong: 1</i>			
Hood River Hwy @ Odell Hwy		Original Est: 2/01/2003	Prelim. Est: 3/01/2005	\$498,000
<i>Key: 03407</i>	Realign the intersection with the Odell Highway to improve sight distances.	Current Est: 4/20/2004		
Hood River	<i>Senate: 26 House: 52 US Cong: 2</i>			
Access Management Safety Improvements @ 5 Location		Original Est: 9/01/2003	Prelim. Est: 9/01/2004	\$270,000
<i>Key: 12149</i>	Project will install medial island safety improvements on OR 213 @ Powell, Foster, Division, Halsey and US-26 @ 39th.	Current Est: 2/12/2004		
Multnomah	<i>Senate: V House: V US Cong: 3</i>			

Project Committed

Region 1 - Portland Metro Area

Project County	Description Legislative Districts	Estimated Contract Bid Open Date	Estimated Project Completion Date	Total Est Project Cost
Safety Projects				
OR-219 Tongue Lane - Grabel Road		Original Est: 9/25/2003	Prelim. Est: 1/01/2005	\$1,532,000
<i>Key: 08006</i>	Build a left turn lane on OR 219 from Grabel Road to Tongue Lane.	Current Est: 10/23/2003		
Washington	<i>Senate: 13 House: 26 US Cong: 1</i>			
OR-219 @ SE Walnut Street		Original Est: 9/01/2003	Prelim. Est: 8/01/2005	\$739,000
<i>Key: 10867</i>	Widen highway to provide a left turn refuge at the intersection of the Hillsboro/Silverton Highway and SE Walnut Street.	Current Est: 6/01/2004		
Washington	<i>Senate: 15 House: 29 US Cong: 1</i>			
US 26: Strassel Rd - Nehalem Hwy		Original Est: 6/26/2003	Prelim. Est: 9/01/2004	\$1,085,000
<i>Key: 13077</i>	Project will add left turn refuges and realign westerly approach of Nehalem Hwy with Sunset Hwy.	Current Est: 12/18/2003		
Washington	<i>Senate: 16 House: 32 US Cong: 1</i>			
Beaverton/Tualatin Hwy - Tigard Hwy @ Scholls Ferr		Original Est: 9/15/2001	Prelim. Est: 1/01/2005	\$1,118,000
<i>Key: 13107</i>	Project will widen road for left turn lane and construct right turn lane at intersection.	Current Est: 9/25/2003		
Washington	<i>Senate: 17 House: 34 US Cong: 1</i>			
2003 Region 1 Safety Reserve		Original Est: 9/30/2003	Prelim. Est: 10/01/2004	\$678,000
<i>Key: 12182</i>	Safety reserve for Region 1.	Current Est: 9/30/2003		
Various	<i>Senate: V House: V US Cong: 1</i>			
<u>Subtotal Safety</u>				\$14,100,000
Salmon Recovery Projects				
OR-35 2004 Fish Passage (Salmon Creek)		Original Est: 3/01/2004	Prelim. Est: 8/01/2005	\$706,000
<i>Key: 12154</i>	Replace existing culvert with a bridge to reconnect isolated populations of fish.	Current Est: 7/23/2004		
Clackamas	<i>Senate: 26 House: 52 US Cong: 3</i>			
<u>Subtotal Salmon Recovery</u>				\$706,000
<u>Region 1 Total - Project Committed</u>				<u>\$119,505,000</u>

Project Committed

Region 2 - Northwest Oregon

Project County	Description Legislative Districts	Estimated Contract Bid Open Date	Estimated Project Completion Date	Total Est Project Cost
Bridge Projects				
US-101 Beerman Creek- Cattlepass Culvert		Original Est: 1/30/2004	Prelim. Est: 9/01/2004	\$345,000
<i>Key: 12138</i>	Replace culvert (#03081)	Current Est: 1/23/2004		
Clatsop	<i>Senate: 16 House: 32 US Cong: 1</i>			
US-26 Mail Creek Culvert		Original Est: 7/30/2003	Prelim. Est: 9/01/2004	\$820,000
<i>Key: 12140</i>	Replace culvert (#08093A)	Current Est: 4/29/2005		
Clatsop	<i>Senate: 16 House: 32 US Cong: 1</i>			
OR-58 Salt Creek Tunnel		Original Est: 6/01/2003	Prelim. Est: 3/01/2005	\$2,640,000
<i>Key: 09317</i>	Improve the Salt Creek Tunnel about 20 miles east of Oakridge.	Current Est: 4/22/2004		
Lane	<i>Senate: 04 House: 07 US Cong: 4</i>			
Willamette River (Jasper) Bridge #04117A		Original Est: 11/20/2003	Prelim. Est: 11/01/2004	\$506,000
<i>Key: 10607</i>	Repave and improve rails of the Jasper Bridge over the Willamette River. The bridge is about 5 miles south of Springfield on the Springfield-Creswell Highway.	Current Est: 11/20/2003		
Lane	<i>Senate: 06 House: 11 US Cong: 4</i>			
US-101 Cape Creek Tunnel (North Portal)		Original Est: 7/25/2002	Prelim. Est: 10/01/2005	\$1,878,000
<i>Key: 11794</i>	Install a tunnel liner for an unlined portion of the Cape Creek Tunnel.	Current Est: 7/22/2004		
Lane	<i>Senate: 05 House: 07 US Cong: 4</i>			
I5: McKenzie-Willamette Brs (Detour/Temp repair)		Original Est: 10/23/2003	Prelim. Est: 7/01/2007	\$40,100,000
<i>Key: 13164</i>	This project will detour I5: McKenzie R. Bridge Southbound, do a temp repair to Northbound and detour Willamette R.	Current Est: 8/28/2003		
Lane	<i>Senate: 06 House: 11 US Cong: 4</i>			
US-101 Yaquina Bay Bridge Painting (Newport)		Original Est: 3/01/2004	Prelim. Est: 7/01/2006	\$9,256,000
<i>Key: 10605</i>	Paint the Yaquina Bay Bridge (#01820) in Newport.	Current Est: 10/23/2003		
Lincoln	<i>Senate: 05 House: 10 US Cong: 5</i>			
OR-22 N. Santiam River Bridge #02454		Original Est: 2/28/2002	Prelim. Est: 4/01/2005	\$1,189,000
<i>Key: 10600</i>	Project will replace the bridge. Original scope was for railing upgrades and bridge deck replacement.	Current Est: 1/30/2004		
Linn	<i>Senate: 09 House: 17 US Cong: 4</i>			

Project Committed

Region 2 - Northwest Oregon

Project County	Description Legislative Districts	Estimated Contract Bid Open Date	Estimated Project Completion Date	Total Est Project Cost
Bridge Projects				
Or-22 Pamela Creek Bridge <i>Key: 12496</i> Linn	Project will replace structure. <i>Senate: 09 House: 17 US Cong: 4</i>	Original Est: 6/01/2004 Current Est: 1/30/2004	Prelim. Est: 12/01/2005	\$3,073,000
OR 22: Minto Creek Bridge <i>Key: 12497</i> Linn	Project will replace bridge structure. <i>Senate: House: US Cong:</i>	Original Est: 6/30/2004 Current Est: 6/30/2004	Prelim. Est: 5/01/2006	\$3,186,000
Or-22 Marion Creek Bridge <i>Key: 12498</i> Linn	Project will replace structure. <i>Senate: 09 House: 17 US Cong: 4</i>	Original Est: 6/01/2004 Current Est: 1/30/2004	Prelim. Est: 12/01/2005	\$3,206,000
OR-22 Whitewater Creek Bridge <i>Key: 07509</i> Marion	Replace the bridge across Whitewater Creek (#5981) about 5 miles east of Idanha. <i>Senate: 09 House: 17 US Cong: 5</i>	Original Est: 1/30/2004 Current Est: 1/30/2004	Prelim. Est: 5/01/2006	\$5,811,000
OR 22: Boulder Creek Bridge <i>Key: 12495</i> Marion	Project will replace bridge structure. <i>Senate: 09 House: 17 US Cong: 5</i>	Original Est: 6/30/2004 Current Est: 6/30/2004	Prelim. Est: 2/01/2006	\$2,428,000
OR22: Little North Fork Santiam R. Bridge <i>Key: 13153</i> Marion	Project will repair bridge (Bridge #7347) <i>Senate: 09 House: 17 US Cong: 5</i>	Original Est: 1/23/2004 Current Est: 1/23/2004	Prelim. Est: 9/01/2004	\$250,000
OR22: Partial Viaduct at MP 40.33 <i>Key: 13154</i> Marion	Project will replace bridge (Bridge #7964) <i>Senate: 09 House: 17 US Cong: 5</i>	Original Est: 1/23/2004 Current Est: 1/23/2004	Prelim. Est: 2/01/2005	\$750,000
US-101 Wilson River (Tillamook) Bridge #1499 <i>Key: 10598</i> Tillamook	Increase vertical clearance on the Tillamook Bridge across the Wilson River in Tillamook. <i>Senate: 16 House: 32 US Cong: 5</i>	Original Est: 11/20/2003 Current Est: 8/18/2005	Prelim. Est: 5/01/2006	\$277,000
OR 18: Lafayette Road Under Crossing <i>Key: 10603</i> Yamhill	Project will raise the Lafayette Road bridges across the highway (OR 18) near Dayton to improve vertical clearance. <i>Senate: 12 House: 24 US Cong: 1</i>	Original Est: 3/25/2004 Current Est: 3/25/2004	Prelim. Est: 5/01/2005	\$1,000,000
Subtotal Bridge				\$76,715,000

Project Committed

Region 2 - Northwest Oregon

Project County	Description Legislative Districts	Estimated Contract Bid Open Date	Estimated Project Completion Date	Total Est Project Cost
Modernization Projects				
US-101 @ Marlin Avenue (Warrenton)		Original Est: 10/24/2002	Prelim. Est: 12/01/2004	\$3,235,000
<i>Key: 10418</i>	Improve the intersection of US 101 and Marlin Avenue in Warrenton. This project was funded in TEA-21 as an Earmark.	Current Est: 5/22/2003		
Clatsop	<i>Senate: 16 House: 32 US Cong: 1</i>			
I-5 @ Cottage Grove Interchange		Original Est: 10/27/2003	Prelim. Est: 2/01/2005	\$1,245,000
<i>Key: 07204</i>	Widening to install turn lanes to off-ramp and turn lane on Cottage Grove connector.	Current Est: 11/20/2003		
Lane	<i>Senate: 04 House: 07 US Cong: 4</i>			
OR-126 W. 11th St. to Garfield (Eugene)		Original Est: 9/01/2002	Prelim. Est: 7/01/2008	\$17,737,000
<i>Key: 07990</i>	Build about 1.7 miles of new 4 lane roadway, the first part of improvements to the Florence-Eugene Highway, between W. 11th Street and Garfield Street in Eugene. This is the Unit 1, Part A project.	Current Est: 9/08/2005		
Lane	<i>Senate: 07 House: 14 US Cong: 4</i>			
I-5 @ Coburg Interchange		Original Est: 8/14/2003	Prelim. Est: 2/01/2005	\$1,813,000
<i>Key: 10115</i>	Project will lengthen and widen the Northbound off ramp and install a signal.	Current Est: 9/25/2003		
Lane	<i>Senate: 06 House: 11 US Cong: 4</i>			
OR-214: I-5 - Evergreen Ave. (Woodburn)		Original Est: 5/13/2004	Prelim. Est: 1/01/2005	\$2,460,000
<i>Key: 12519</i>	Project is an environmental assessment, design, row activities, and construction of interchange improvement.	Current Est: 5/13/2004		
Marion	<i>Senate: 11 House: 22 US Cong: 5</i>			
OR-18 Fort Hill to Wallace Bridge (West of Salem)		Original Est: 2/10/2004	Prelim. Est: 2/01/2007	\$5,234,000
<i>Key: 10623</i>	Widen about 2.7 miles of highway between Fort Hill and Wallace Bridge. Includes adding a concrete median barrier and a local access road.	Current Est: 3/25/2004		
Polk	<i>Senate: 05 House: 10 US Cong: 5</i>			
Newberg-Dundee Transportation Improvement Project		Original Est: 9/30/2003	Prelim. Est: 10/01/2004	\$969,000
<i>Key: 13146</i>	FY 2003 OMNIBUS Appropriation Bill Project.	Current Est: 9/30/2003		
Yamhill	<i>Senate: V House: V US Cong: V</i>			
Subtotal Modernization				\$32,693,000

Project Committed

Region 2 - Northwest Oregon

Project County	Description Legislative Districts	Estimated Contract Bid Open Date	Estimated Project Completion Date	Total Est Project Cost
Operations Projects				
US-101 Seaside Flood Warning System		Original Est: 3/01/2002	Prelim. Est: 2/01/2004	\$80,000
<i>Key: 12279</i>	Early warning system for flood conditions on US 101.	Current Est: 9/25/2003		
Clatsop	<i>Senate: 16 House: 32 US Cong: 1</i>			
US-30 Astoria Signal and Sign Upgrades		Original Est: 7/25/2002	Prelim. Est: 10/01/2004	\$1,700,000
<i>Key: 12371</i>	Replace signals, poles, cabinets, and interconnects. Replace VMS and cameras on Youngs Bay Bridge.	Current Est: 12/18/2003		
Clatsop	<i>Senate: 16 House: 31 US Cong: 1</i>			
OR-36 Triangle Lake Rockfall Project		Original Est: 6/01/2004	Prelim. Est: 5/01/2005	\$816,000
<i>Key: 10374</i>	Excavate slope at Triangle Lake to prevent rockfalls on the Mapleton-Junction City Highway.	Current Est: 4/22/2004		
Lane	<i>Senate: 05 House: 10 US Cong: 4</i>			
US101:US20 Yaquina Bay Br Underground Utilities		Original Est: 9/01/2003	Prelim. Est: 11/01/2003	\$100,000
<i>Key: 13101</i>	Underground utilities on US 101 between US 20 south - Yaquina Bay Bridge.	Current Est: 9/01/2003		
Lincoln	<i>Senate: 05 House: 10 US Cong: 5</i>			
US-101 Brighten Slide		Original Est: 3/11/2004	Prelim. Est: 2/01/2005	\$831,000
<i>Key: 10369</i>	Correct slide damage caused to the highway by the Brighten Slide.	Current Est: 3/11/2004		
Tillamook	<i>Senate: 16 House: 32 US Cong: 1</i>			
Automated Traffic Recorder Sites		Original Est: 7/25/2002	Prelim. Est: 8/01/2004	\$377,000
<i>Key: 10429</i>	Repair or replace traffic detectors at automatic traffic counter sites. The project will also install additional automatic counters throughout Region 2.	Current Est: 9/11/2003		
Various	<i>Senate: V House: V US Cong: V</i>			
Region 2 Sign Rebuilds		Original Est: 12/31/2003	Prelim. Est: 3/01/2005	\$324,000
<i>Key: 10449</i>	Upgrade various signs in Region 2.	Current Est: 3/25/2004		
Various	<i>Senate: V House: V US Cong: V</i>			
District Operations and Drainage Repair		Original Est: 5/20/2004	Prelim. Est: 9/01/2005	\$1,327,000
<i>Key: 12366</i>	Project will consist of various drainage repair projects throughout the Region.	Current Est: 5/20/2004		
Various	<i>Senate: V House: V US Cong: V</i>			
Subtotal Operations				\$5,555,000

Project Committed

Region 2 - Northwest Oregon

Project County	Description Legislative Districts	Estimated Contract Bid Open Date	Estimated Project Completion Date	Total Est Project Cost
Pavement Preservation Projects				
OR-34 Maltby Creek - Alsea Mountain		Original Est: 11/20/2003	Prelim. Est: 12/01/2004	\$2,666,000
<i>Key: 11863</i>	Overlay full width of roadway. Install new guardrail, bridge transition rail and end terminals.	Current Est: 12/18/2003		
Benton	<i>Senate: 12 House: 23 US Cong: 4</i>			
OR 99W: Kiger Island - Oaklea/US 20: 53rd - Rodea		Original Est: 2/23/2004	Prelim. Est: 9/01/2006	\$8,853,000
<i>Key: 13078</i>	Project will overlay existing pavement on OR99W from Kiger Island to Oaklea and on US 20 from 53rd to Rodea Drive.	Current Est: 2/23/2004		
Benton	<i>Senate: 12 House: 23 US Cong: 5</i>			
I-105 Willamette River - Pacific Highway (Eugene)		Original Est: 1/15/2004	Prelim. Est: 6/01/2006	\$15,024,000
<i>Key: 10349</i>	Repave about 3.1 miles of highway between the Willamette River and I-5 in Eugene.	Current Est: 11/18/2004		
Lane	<i>Senate: 06 House: 12 US Cong: 4</i>			
OR-126 Siuslaw River - Chickahominy Creek		Original Est: 6/01/2004	Prelim. Est: 11/01/2004	\$2,849,000
<i>Key: 11885</i>	Overlay and upgrade guardrail, guardrail terminals, and bridge connections.	Current Est: 11/20/2003		
Lane	<i>Senate: 05 House: 10 US Cong: 4</i>			
I-5 N. Jefferson Intch - N. Albany Intch (Phase 1)		Original Est: 9/25/2003	Prelim. Est: 2/01/2007	\$26,619,000
<i>Key: 10352</i>	Rebuild about 10 miles of freeway between Salem and Albany. It will repave the south bound lanes.	Current Est: 10/23/2003		
Linn	<i>Senate: V House: 15 US Cong: 4</i>			
US-20 Liberty Road - Sweet Home		Original Est: 10/23/2003	Prelim. Est: 8/01/2004	\$2,106,000
<i>Key: 11876</i>	Overlay pavement. Substandard guardrail terminals will be upgraded. Repair failing bottom of RCBC (bridge no. 04248) near MP 25.46.	Current Est: 10/23/2003		
Linn	<i>Senate: 09 House: 17 US Cong: 4</i>			
Pacific Hwy - 24th Street (Salem)		Original Est: 2/24/2004	Prelim. Est: 8/01/2005	\$6,596,000
<i>Key: 10807</i>	Repave about 7.3 miles of the Salem Parkway from 24th Street to I-5 in Salem. The project includes removing an island on Commercial Street @ Division to allow three through travel lanes.	Current Est: 2/24/2004		
Marion	<i>Senate: 11 House: 20 US Cong: 5</i>			

Project Committed

Region 2 - Northwest Oregon

Project County	Description Legislative Districts	Estimated Contract Bid Open Date	Estimated Project Completion Date	Total Est Project Cost
Pavement Preservation Projects				
I-5: N Santiam Intersection-Battle Creek		Original Est: 11/20/2003	Prelim. Est:	\$23,643,000
<i>Key: 13223</i>	Project will reconstruct I-5 structure and build Kuebler ramp accel lane, inlay/overlay pavement and raise structure.	Current Est: 11/20/2003		
Marion	<i>Senate: 10 House: 19 US Cong: 5</i>			
US101 to Castle Rock		Original Est: 3/01/2004	Prelim. Est: 11/01/2004	\$937,000
<i>Key: 11854</i>	Overlay pavement on US101 and spot guardrail adjustments and upgrades.	Current Est: 3/12/2004		
Tillamook	<i>Senate: 16 House: 32 US Cong: 5</i>			
US101 Blanchard Dr. - Brooten Rd.		Original Est: 3/01/2004	Prelim. Est: 3/01/2005	\$3,053,000
<i>Key: 11855</i>	Overlay pavement on Blanchard Dr. to Brooten Rd..Spot guardrail upgrades and adjustments.	Current Est: 1/12/2004		
Tillamook	<i>Senate: 16 House: 32 US Cong: 5</i>			
Subtotal Pavement Preservation				\$92,346,000
Safety Projects				
Astoria Area VMS Warning Signs		Original Est: 9/25/2003	Prelim. Est: 8/01/2004	\$253,000
<i>Key: 13053</i>	Project will install Variable Message Signs in the Astoria area.	Current Est: 12/18/2003		
Clatsop	<i>Senate: 16 House: 31 US Cong: 1</i>			
US101 @ Mike Miller Rd.		Original Est: 9/01/2003	Prelim. Est: 11/01/2003	\$100,000
<i>Key: 13100</i>	Project will construct turn lane on US101 on to Mike Miller Road.	Current Est: 9/01/2003		
Lincoln	<i>Senate: 05 House: 10 US Cong: 5</i>			
OR-18 @ Fort Hill Road		Original Est: 9/01/2003	Prelim. Est: 8/01/2006	\$2,540,000
<i>Key: 09278</i>	Realign Fort Hill Road. Build a left turn refuge at the realigned intersection of OR-18 and Fort Hill Road near Valley Junction.	Current Est: 3/25/2004		
Polk	<i>Senate: 12 House: 10 US Cong: 5</i>			
OR-219 @ Wilsonville Road		Original Est: 12/31/2002	Prelim. Est: 11/01/2006	\$630,000
<i>Key: 09274</i>	Install signs and beacons near the intersection of Hillsboro-Silverton Highway and Wilsonville Road near Newberg.	Current Est: 9/22/2005		
Yamhill	<i>Senate: 13 House: 25 US Cong: 1</i>			

Project Committed

Region 2 - Northwest Oregon

Project County	Description Legislative Districts	Estimated Contract Bid Open Date	Estimated Project Completion Date	Total Est Project Cost
Safety Projects				
OR 18 @ Durham Lane (ISIP)		Original Est: 9/01/2003	Prelim. Est: 11/01/2004	\$753,000
<i>Key: 13087</i>	Project will construct left turn refuge.	Current Est: 8/28/2003		
Yamhill	<i>Senate: 12 House: 24 US Cong: 1</i>			
Hazard Elimination Program Bucket 2002		Original Est: 9/30/2003	Prelim. Est: 11/01/2004	\$700,000
<i>Key: 12184</i>	Hazard elimination program safety projects for all of the region.	Current Est: 9/30/2003		
Various	<i>Senate: V House: V US Cong: V</i>			
Region 2 Hazard Elimination Program Bucket 2003		Original Est: 9/30/2003	Prelim. Est: 9/01/2004	\$423,000
<i>Key: 12185</i>	Project will include Hazard Elimination Program Safety Projects throughout Region 2.	Current Est: 9/30/2003		
Various	<i>Senate: V House: V US Cong: V</i>			
<u>Subtotal Safety</u>				\$5,399,000
Salmon Recovery Projects				
OR-126 Bear Creek Bridge Fish Passage		Original Est: 10/24/2002	Prelim. Est: 5/01/2006	\$1,410,000
<i>Key: 11510</i>	Replace box culvert with bridge to improve fish passage.	Current Est: 2/01/2005		
Lane	<i>Senate: 04 House: 07 US Cong: 4</i>			
OR-18 Jackass Creek Culvert Retrofit		Original Est: 11/20/2003	Prelim. Est: 2/01/2005	\$1,259,000
<i>Key: 11516</i>	Replace the double box culvert with a small bridge structure and return the stream to natural conditions.	Current Est: 11/20/2003		
Polk	<i>Senate: 05 House: 10 US Cong: 5</i>			
US-101 Neahkahnie Creek #1 (Fish Passage)		Original Est: 9/26/2002	Prelim. Est: 10/01/2004	\$1,056,000
<i>Key: 11258</i>	Improve fish passage.	Current Est: 6/26/2004		
Tillamook	<i>Senate: 16 House: 32 US Cong: 5</i>			
<u>Subtotal Salmon Recovery</u>				\$3,725,000
<u>Region 2 Total - Project Committed</u>				<u>\$216,433,000</u>

Project Committed

Region 3 - Southwest Oregon

Project County	Description Legislative Districts	Estimated Contract Bid Open Date	Estimated Project Completion Date	Total Est Project Cost
Bridge Projects				
Culvert Replacement Project		Original Est: 5/22/2003	Prelim. Est: 7/01/2005	\$777,000
<i>Key: 12132</i>	Project will replace two culverts along the Oregon Coast Highway, and two along the Cape Arago Highway.	Current Est: 4/22/2004		
Coos	<i>Senate: 01 House: 01 US Cong: 4</i>			
I-5 N/S-bound Cow Crk./Quines Crk Bridges		Original Est: 2/26/2004	Prelim. Est: 7/01/2006	\$6,597,000
<i>Key: 10764</i>	Project will replace four bridges: the south and north-bound Cow Creek Bridges and the south and north-bound Quines Creek bridges.	Current Est: 2/26/2004		
Douglas	<i>Senate: 01 House: 02 US Cong: 4</i>			
I-5 Southbound Overcrossing Irwin Access Connect.		Original Est: 6/01/2004	Prelim. Est: 12/01/2004	\$307,000
<i>Key: 11821</i>	Overlay deck of overcrossing on the Irwin access connection.	Current Est: 4/29/2004		
Douglas	<i>Senate: 01 House: 02 US Cong: 4</i>			
Subtotal Bridge				\$7,681,000
Modernization Projects				
I-5: Siskiyou Rest Area (Ashland)		Original Est: 4/22/2004	Prelim. Est: 12/01/2005	\$4,131,000
<i>Key: 09436</i>	Project will relocate the I-5 Siskiyou Rest Area.	Current Est: 4/22/2004		
Jackson	<i>Senate: 03 House: 05 US Cong: 2</i>			
I-5 N. Medford Interchange (OR-62 Corr. Solutions)		Original Est: 11/20/2003	Prelim. Est: 6/01/2006	\$35,077,000
<i>Key: 10838</i>	Improve the North Medford interchange of I-5 with Highway 62. This project is the first phase of improvements in the Highway 62 corridor. It was funded by TEA-21 as projects #52 and #1697.	Current Est: 10/23/2003		
Jackson	<i>Senate: 03 House: 06 US Cong: 2</i>			
F Street Connection (Grants Pass)		Original Est: 2/28/2002	Prelim. Est:	\$453,000
<i>Key: 10840</i>	Project will extend Spaulding Avenue to intersect with US-199 in the City of Grants Pass. Previously named US-199 @ Spaulding Avenue (Grants Pass)	Current Est: 8/28/2003		
Josephine	<i>Senate: 02 House: 03 US Cong: 2</i>			
Subtotal Modernization				\$39,661,000

Project Committed

Region 3 - Southwest Oregon

Project County	Description Legislative Districts	Estimated Contract Bid Open Date	Estimated Project Completion Date	Total Est Project Cost
Operations Projects				
US-101	Whaleshead Cove Slide <i>Key: 09085</i> Repair the highway at the Whaleshead Cove Slide. Curry <i>Senate: 01 House: 01 US Cong: 4</i>	Original Est: 11/20/2003 Current Est: 2/26/2004	Prelim. Est:	\$265,000
US-101	Brush Creek Rockfall <i>Key: 09086</i> Protect the highway from falling rocks at MP 310.2 (the Brush Creek-Slide Creek rockfall) Curry <i>Senate: 01 House: 01 US Cong: 4</i>	Original Est: 4/28/2004 Current Est: 12/16/2004	Prelim. Est: 7/01/2005	\$295,000
US 101:	Rocky Creek Shoreline Protection <i>Key: 11567</i> Project will repair slide damage on US 101 at Rocky Creek. Curry <i>Senate: 01 House: 01 US Cong: 4</i>	Original Est: 6/01/2004 Current Est: 6/01/2004	Prelim. Est: 3/01/2006	\$3,612,000
US101:	Rogue River Bridge <i>Key: 13099</i> Decorative Lighting Curry <i>Senate: 01 House: 01 US Cong: 4</i>	Original Est: 9/01/2003 Current Est: 9/01/2003	Prelim. Est:	\$300,000
OR-38	Cedar & 1st Streets (Drain) <i>Key: 11719</i> Realign the intersections of OR-38 with Cedar Street and 1st Street to alleviate congestion and safety concerns. Douglas <i>Senate: 04 House: 07 US Cong: 4</i>	Original Est: 1/22/2004 Current Est: 1/27/2004	Prelim. Est:	\$33,000
Kendall Bar	Repair <i>Key: 12278</i> Armor the Kelly Slough overflow and raise the dike to prevent further river migration. Jackson <i>Senate: 02 House: 04 US Cong: 2</i>	Original Est: 6/01/2003 Current Est: 6/01/2003	Prelim. Est: 7/01/2004	\$232,000
I-5	Hugo - Glendale Road <i>Key: 10855</i> Place 2 variable message signs on I-5 between Hugo and Glendale. Josephine <i>Senate: 01 House: 02 US Cong: 2</i>	Original Est: 3/11/2004 Current Est: 3/26/2004	Prelim. Est: 4/01/2005	\$523,000
Illumination	Upgrades <i>Key: 10890</i> Upgrade roadside lighting at various locations in Region 3. Various <i>Senate: V House: V US Cong: V</i>	Original Est: 1/22/2004 Current Est: 1/22/2004	Prelim. Est: 1/01/2005	\$362,000

Project Committed

Region 3 - Southwest Oregon

Project County	Description Legislative Districts	Estimated Contract Bid Open Date	Estimated Project Completion Date	Total Est Project Cost
Operations Projects				
US101: Central/South Coast		Original Est: 9/01/2003	Prelim. Est:	\$400,000
<i>Key: 13103</i>	Project will add portable VMS, radio transmitters and signage.	Current Est: 9/01/2003		
Various	<i>Senate: V House: V US Cong: 2</i>			
<u>Subtotal Operations</u>				\$6,022,000
Pavement Preservation Projects				
US-101 Moore Street - Frontage Road		Original Est: 3/01/2004	Prelim. Est: 9/01/2005	\$774,000
<i>Key: 09849</i>	Project will overlay the existing pavement to preserve it.	Current Est: 2/22/2005		
Curry	<i>Senate: 01 House: 01 US Cong: 4</i>			
Hancock Creek to Hayhurst Rd		Original Est: 1/22/2004	Prelim. Est: 3/01/2005	\$3,907,000
<i>Key: 10966</i>	Repave about 9.5 miles of the Umpqua Highway from the Elk Creek Tunnel to Hayhurst Road.	Current Est: 2/27/2004		
Douglas	<i>Senate: 04 House: 07 US Cong: 4</i>			
I-5 Interstate Signing Project 2004		Original Est: 3/16/2004	Prelim. Est: 2/01/2005	\$2,000,000
<i>Key: 12168</i>	Improve, add, or update interstate signing.	Current Est: 3/26/2004		
Various	<i>Senate: V House: V US Cong: V</i>			
<u>Subtotal Pavement Preservation</u>				\$6,681,000
Salmon Recovery Projects				
Region 3 FY 2004 Fish Passage (Misc. Retrofits)		Original Est: 6/01/2004	Prelim. Est: 4/01/2005	\$350,000
<i>Key: 12164</i>	Project will provide several retrofits and various actions for improved fish passage throughout Region 3.	Current Est: 6/01/2004		
Various	<i>Senate: V House: V US Cong: V</i>			
<u>Subtotal Salmon Recovery</u>				\$350,000
<u>Region 3 Total - Project Committed</u>				<u>\$60,395,000</u>

Project Committed Region 4 - Central Oregon

Project County	Description Legislative Districts	Estimated Contract Bid Open Date	Estimated Project Completion Date	Total Est Project Cost
Bridge Projects				
US 97: Riley Bridge (Bend) #01679		Original Est: 6/01/2004	Prelim. Est: 2/01/2005	\$132,000
<i>Key: 11964</i>	Project will replace bridge structure #01679 (Riley Bridge) on US 97 near Bend.	Current Est: 7/22/2004		
Deschutes	<i>Senate: 27 House: 54 US Cong: 2</i>			
I-84 Protective Screening Program (Region Wide)		Original Est: 11/28/2003	Prelim. Est: 5/01/2004	\$230,000
<i>Key: 11956</i>	Install protective screening on various locations of I-84.	Current Est: 10/23/2003		
Gilliam	<i>Senate: 30 House: 59 US Cong: 2</i>			
Drainage Ditch Culvert		Original Est: 10/23/2003	Prelim. Est: 10/01/2004	\$689,000
<i>Key: 11962</i>	Replace bridge (#02246).	Current Est: 10/23/2003		
Klamath	<i>Senate: 28 House: 56 US Cong: 2</i>			
US 197: Tooter Creek Bridge (#OP155)		Original Est: 6/01/2004	Prelim. Est: 3/01/2005	\$423,000
<i>Key: 11963</i>	Project will replace bridge structure #OP155 (Tooter Creek Bridge).	Current Est: 1/23/2004		
Wasco	<i>Senate: 30 House: 59 US Cong: 2</i>			
Bridge Option Project - Stage 1		Original Est: 10/31/2003	Prelim. Est:	\$60,000
<i>Key: 13204</i>	Repair/replace stage 1 bridges from bridge options report.	Current Est: 10/31/2003		
Various	<i>Senate: V House: V US Cong: V</i>			
Subtotal Bridge				\$1,534,000
Modernization Projects				
US-97 Redmond Re-route (Phase 1)		Original Est: 4/22/2005	Prelim. Est: 7/01/2007	\$24,220,000
<i>Key: 05157</i>	Realign and improve the connection of OR 126 and US 97 within the city of Redmond.	Current Est: 4/22/2005		
Deschutes	<i>Senate: 27 House: 53 US Cong: 2</i>			
US-97 Modoc Point to Algoma (Phase 1)		Original Est: 2/26/2004	Prelim. Est: 1/01/2007	\$10,911,000
<i>Key: 03551</i>	Realign about 2.6 miles of highway between Modoc Point and Algoma. Upgrade guardrails and improve safety at rockfall areas.	Current Est: 8/26/2004		
Klamath	<i>Senate: 28 House: 56 US Cong: 2</i>			
Lake of The Woods (Doak Mt)(Forest Hwy 53-1(1))		Original Est: 8/28/2003	Prelim. Est: 6/01/2005	\$8,874,000
<i>Key: 10552</i>	This project will reconstruct Hwy.	Current Est: 10/23/2003		
Klamath	<i>Senate: 28 House: 56 US Cong: 2</i>			

Project Committed Region 4 - Central Oregon

Project County	Description Legislative Districts	Estimated Contract Bid Open Date	Estimated Project Completion Date	Total Est Project Cost
Modernization Projects				
US26: Badger Creek-Sidwalter Rd (Warm Springs)		Original Est: 10/23/2003	Prelim. Est: 12/01/2004	\$1,495,000
<i>Key: 13144</i>	Project will construct passing lanes.	Current Est: 10/23/2003		
Wasco	<i>Senate: 30 House: 59 US Cong: 2</i>			
<u>Subtotal Modernization</u>				\$45,500,000
Operations Projects				
I-84 District 9 Rockfall MP 81		Original Est: 10/09/2003	Prelim. Est: 12/01/2004	\$830,000
<i>Key: 11898</i>	Install an anchored soldier pile mid-slope, backfill from US30, and place riprap on the slope above the wall. A fallout ditch would also be excavated along I-84.	Current Est: 12/11/2003		
Wasco	<i>Senate: 30 House: 59 US Cong: 2</i>			
US-26 Warm Springs Snow Zone Message Signs		Original Est: 7/23/2004	Prelim. Est: 3/01/2005	\$110,000
<i>Key: 11907</i>	Install automated Snow Zone Signs with telecommunication equipment to change the sign message at mile post 71 and 75 to alert the user to the conditions and special travel requirements on the highway	Current Est: 7/22/2004		
Wasco	<i>Senate: 30 House: 59 US Cong: 2</i>			
<u>Subtotal Operations</u>				\$940,000
Pavement Preservation Projects				
US 26: Laughlin Road - Marks Creek (Prineville)		Original Est: 6/01/2004	Prelim. Est: 7/01/2006	\$2,801,000
<i>Key: 12142</i>	Project will provide pavement preservation and rockfall correction at Elephant Rock.	Current Est: 3/24/2005		
Crook	<i>Senate: 28 House: 55 US Cong: 2</i>			
US 97: Cottonwood-Fremont Jct&Fremont Jct-Lake Co		Original Est: 6/01/2004	Prelim. Est: 9/01/2005	\$5,875,000
<i>Key: 12130</i>	Project will provide pavement preservation on US 97 from Cottonwood to Fremont Junction and Fremont Junction to the Lake County line.	Current Est: 1/23/2004		
Deschutes	<i>Senate: 28 House: 55 US Cong: 2</i>			

Project Committed Region 4 - Central Oregon

Project County	Description Legislative Districts	Estimated Contract Bid Open Date	Estimated Project Completion Date	Total Est Project Cost
Pavement Preservation Projects				
I-84 Hood River	Mosier Creek	Original Est: 10/23/2003 Current Est: 11/20/2003	Prelim. Est: 1/01/2005	\$3,914,000
<i>Key: 11910</i>	Interstate pavement preservation with inlay of the travel lane. Resurface the Mosier Interchange. Install current standard end treatments and raise the guardrail to meet the current standard height. Repair the subgrade problems (sinkholes).			
Hood River	<i>Senate: 26 House: 52 US Cong: 2</i>			
OR-140 @ OR 39	Ritter Road.	Original Est: 6/01/2004 Current Est: 4/08/2004	Prelim. Est: 8/01/2005	\$3,343,000
<i>Key: 11879</i>	Project will provide a thin, pavement preservation treatment.			
Klamath	<i>Senate: 28 House: 56 US Cong: 2</i>			
OR-66 Klamath River	Green Springs Interchange	Original Est: 6/01/2004 Current Est: 4/22/2004	Prelim. Est: 7/01/2005	\$3,080,000
<i>Key: 12173</i>	Install signal at intersection of OR 140 and OR 66. Make a "T" intersection with OR 66 and southbound US 97 exit ramp. Define turning movements at the Clover Creek Road, and use chevron signs to better delineate curve at M.P. 51.2.			
Klamath	<i>Senate: 28 House: 56 US Cong: 2</i>			
US97: Spring Creek Hill-Modoc Pt	Unit 1	Original Est: 6/30/2004 Current Est: 10/23/2003	Prelim. Est:	\$4,200,000
<i>Key: 13266</i>	US-97 (MP 247.6-257.83) N. Chiloquin Intch-Williamson R_Hwy 422 (MP 0.0-0.16)			
Klamath	<i>Senate: 28 House: V US Cong: 2</i>			
US-97 Biggs-Wasco	Field Curve Correction	Original Est: 3/01/2003 Current Est: 9/25/2003	Prelim. Est: 12/01/2004	\$4,484,000
<i>Key: 12127</i>	Pavement preservation and curve correction.			
Sherman	<i>Senate: 30 House: 59 US Cong: 2</i>			
Subtotal Pavement Preservation				\$27,697,000

Safety Projects

US-26 Pelton	Grade Curve Correction	Original Est: 3/25/2004 Current Est: 3/23/2004	Prelim. Est: 10/01/2005	\$2,563,000
<i>Key: 11903</i>	Improve the existing substandard curve to reduce accidents and improve safety.			
Jefferson	<i>Senate: 30 House: 59 US Cong: 2</i>			

Project Committed

Region 4 - Central Oregon

Project County	Description Legislative Districts	Estimated Contract Bid Open Date	Estimated Project Completion Date	Total Est Project Cost
Safety Projects				
Region 4 Hazard Elimination Program Bucket 2003		Original Est: 9/30/2003	Prelim. Est: 4/01/2004	\$120,000
<i>Key: 12191</i>	Project will include Hazard Elimination Program Safety Projects throughout Region 4.	Current Est: 9/30/2003		
Various	<i>Senate: V House: V US Cong: 2</i>			
<u>Subtotal Safety</u>				\$2,683,000
<u>Region 4 Total - Project Committed</u>				<u>\$78,354,000</u>

Project Committed

Region 5 - Eastern Oregon

Project	Description	Estimated Contract Bid Open Date	Estimated Project Completion Date	Total Est Project Cost
County	Legislative Districts			

Bridge Projects

I-84 Pleasant Valley Intg. Bridges #8279E # 8279W		Original Est: 11/21/2002	Prelim. Est: 5/01/2007	\$6,270,000
<i>Key: 10473</i>	Widen, replace bridge railings and repave the bridges of the Pleasant Valley interchange (#8279E & #8279W). The interchange is located about 11 miles southeast of Baker City.	Current Est: 1/13/2005		
Baker	<i>Senate: 30 House: 60 US Cong: 2</i>			
<hr/>				
OR-86 Maiden Gulch Bridge		Original Est: 1/22/2004	Prelim. Est: 9/01/2004	\$85,000
<i>Key: 11886</i>	Project will replace bridge #02815 on the Baker-Copperfield Highway.	Current Est: 2/12/2004		
Baker	<i>Senate: 30 House: 60 US Cong: 2</i>			
<hr/>				
Region 5 Overpass Screening 2004		Original Est: 3/01/2004	Prelim. Est: 10/01/2004	\$213,000
<i>Key: 13135</i>	Project will install overpass screening protection on interstate bridges.	Current Est: 3/01/2004		
Various	<i>Senate: V House: V US Cong: 2</i>			
<hr/>				
US 20: Central Oregon Hwy Bridges Project		Original Est: 2/26/2004	Prelim. Est: 6/01/2007	\$20,611,000
<i>Key: 13208</i>	Project will replace 14 bridges in Harney and Mulheur Counties.	Current Est: 2/26/2004		
Various	<i>Senate: 30 House: 60 US Cong: 2</i>			

Subtotal Bridge \$27,179,000

Modernization Projects

Cold Springs Hwy - SW Court Place (Pendleton)		Original Est: 11/20/2003	Prelim. Est: 1/01/2006	\$9,098,000
<i>Key: 13209</i>	Project will extend 20th St. to US 30 (Westgate) construct with keys 10472 and 10453	Current Est: 11/20/2003		
Umatilla	<i>Senate: 29 House: 57 US Cong: 2</i>			
<hr/>				
OR-82 La Grande Cooridor Trns. Impr. (Island City)		Original Est: 10/09/2003	Prelim. Est: 12/01/2006	\$6,756,000
<i>Key: 11827</i>	Project consists of a minor realignment, safety improvements and expansion of the local street network.	Current Est: 1/13/2005		
Union	<i>Senate: 29 House: 57 US Cong: 2</i>			

Subtotal Modernization \$15,854,000

Project Committed Region 5 - Eastern Oregon

Project County	Description Legislative Districts	Estimated Contract Bid Open Date	Estimated Project Completion Date	Total Est Project Cost
Operations Projects				
OR-7	Whitney Hwy (Black Mountain Rd) Rockfall <i>Key: 12035</i> Improve safety along this stretch of the Whitney Highway through rockfall correction measures. Mitigations will consist of preliminary slope scaling followed by the placement of a rockfall protection mat and/or rock bolting. Baker <i>Senate: 30 House: 60 US Cong: 2</i>	Original Est: 2/12/2004 Current Est: 11/25/2003	Prelim. Est: 4/01/2004	\$59,000
Or-207	Elm Ave./Diagonal Rd. - NW 11th Ave. <i>Key: 11830</i> Install and upgrade the signing on highway. Umatilla <i>Senate: 29 House: 58 US Cong: 2</i>	Original Est: 4/08/2004 Current Est: 4/08/2004	Prelim. Est: 4/01/2005	\$329,000
OR-82	Island Avenue Traffic Signals (La Grande) <i>Key: 10493</i> Install traffic signals on Island Avenue in La Grande. Union <i>Senate: 29 House: 57 US Cong: 2</i>	Original Est: 2/13/2003 Current Est: 12/18/2003	Prelim. Est: 12/01/2004	\$1,492,000
OR-82	Rockfall Project <i>Key: 10517</i> Protect the Wallowa Lake highway from falling rock along about 7.7 miles. The project will also reduce hazard of a land slide. Wallowa <i>Senate: 29 House: 57 US Cong: 2</i>	Original Est: 2/12/2004 Current Est: 2/12/2004	Prelim. Est: 2/01/2005	\$900,000
Region 5	RWIS and Cameras (Phase 1) <i>Key: 13184</i> Various <i>Senate: V House: V US Cong: 2</i>	Original Est: 6/30/2004 Current Est: 6/30/2004	Prelim. Est: 6/01/2005	\$461,000
Region 5	Idaho VMS <i>Key: 13185</i> Various <i>Senate: V House: V US Cong: V</i>	Original Est: 6/30/2004 Current Est: 6/30/2004	Prelim. Est: 6/01/2005	\$300,000
Subtotal Operations				\$3,541,000

Pavement Preservation Projects

US-26	John Day to Prairie City <i>Key: 10694</i> Overlay the existing pavement to preserve it. Project will overlay approximately 20 miles. Grant <i>Senate: 30 House: 59 US Cong: 2</i>	Original Est: 2/12/2004 Current Est: 2/27/2004	Prelim. Est: 5/01/2005	\$4,270,000
-------	--	---	-------------------------------	-------------

Project Committed Region 5 - Eastern Oregon

Project County	Description Legislative Districts	Estimated Contract Bid Open Date	Estimated Project Completion Date	Total Est Project Cost
Pavement Preservation Projects				
OR-201 Jct. Central Oregon Highway to MP 14		Original Est: 7/22/2004	Prelim. Est: 6/01/2005	\$2,342,000
<i>Key: 10528</i>	Rebuild 14 miles of the Succor Creek Highway from the junction with the Central Oregon Highway to MP 14.0. The project will upgrade guardrails and bridge rails and make ADA improvements.	Current Est: 7/22/2004		
Malheur	<i>Senate: 30 House: 60 US Cong: 2</i>			
US-95 Jordan Valley Section		Original Est: 3/04/2004	Prelim. Est: 11/01/2005	\$2,778,000
<i>Key: 12492</i>	Pavement preservation and pedestrian facility implementation. Add storm sewer.	Current Est: 3/25/2004		
Malheur	<i>Senate: 30 House: 60 US Cong: 2</i>			
US-730 Irrigon Jct. - Irrigon Section		Original Est: 3/31/2004	Prelim. Est: 1/01/2005	\$1,756,000
<i>Key: 11837</i>	Pavement preservation with overlay.	Current Est: 3/31/2004		
Morrow	<i>Senate: 29 House: 57 US Cong: 2</i>			
US-395 Cape Horn Summit - Albee Rd.		Original Est: 9/25/2003	Prelim. Est: 12/01/2004	\$4,192,000
<i>Key: 09522</i>	Rebuild about 8 miles of highway between milepoints 34.01 and 41.96. Slopes will be excavated as part of the project to lessen rockfalls. The project is located about 18 miles south of Pilot Rock.	Current Est: 11/06/2003		
Umatilla	<i>Senate: 29 House: 58 US Cong: 2</i>			
SE 4th Street - I - 84 (Hermiston)		Original Est: 2/26/2004	Prelim. Est: 4/01/2005	\$3,424,000
<i>Key: 10500</i>	Rebuild about 6.9 miles of highway between SE 4th Street in Hermiston and I-84. The project passes through both Hermiston and Stanfield.	Current Est: 2/26/2004		
Umatilla	<i>Senate: 29 House: 58 US Cong: 2</i>			
OR-207 Jct. Hwy 2 - Elm Avenue		Original Est: 2/26/2004	Prelim. Est: 9/01/2004	\$670,000
<i>Key: 10506</i>	Overlay the existing pavement with new to preserve it.	Current Est: 2/26/2004		
Umatilla	<i>Senate: 29 House: 58 US Cong: 2</i>			
OR-82 Minam Canyon - Wallowa River Section		Original Est: 4/08/2004	Prelim. Est: 3/01/2005	\$736,000
<i>Key: 11839</i>	Pavement preservation with overlay. Replace/upgrade existing guardrail to comply with current design standards.	Current Est: 4/08/2004		
Various	<i>Senate: 29 House: 57 US Cong: 2</i>			
Subtotal Pavement Preservation				\$20,168,000

Project Committed
Region 5 - Eastern Oregon

Project	Description	Estimated Contract Bid Open Date	Estimated Project Completion Date	Total Est Project Cost
County	Legislative Districts			
Safety Projects				
OR-11	Milton Freewater Safety Improvements	Original Est: 2/28/2002	Prelim. Est: 6/01/2005	\$924,000
<i>Key: 10546</i>	Install safety improvements along 2.7 miles of the Oregon - Washington Highway in Milton-Freewater.	Current Est: 8/12/2004		
Umatilla	<i>Senate: 29 House: 57 US Cong: 2</i>			

Subtotal Safety \$924,000

Region 5 Total - Project Committed \$67,666,000

Grand Total - Project Committed: \$542,353,000

Number of Projects in Category: 141

PROJECTS CURRENTLY UNDER CONSTRUCTION

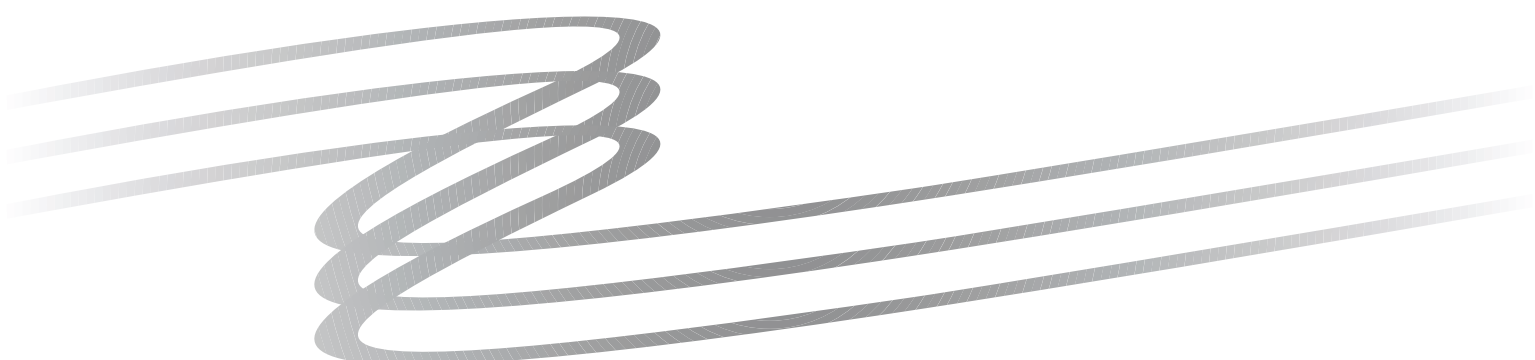
ODOT has awarded construction contracts for the projects in this category. Contractors are either at work building these projects or work is scheduled to begin soon. A project will remain in this category until the contractor has notified ODOT that the contracted work is complete.

Total Projects in this Category:

107

Total Estimated Cost for all Projects:

\$457,767,000



The Total Estimated Cost for each project includes all activities planned for the entire life of the project. It does not equate to the amount of money that will be obligated or spent during this biennial period.

Under Construction

Region 1 - Portland Metro Area

Project	Description	Contract Bid Open Date	Contracted Completion Date	Total Est Project Cost
County	Legislative Districts			
Bridge Projects				
US-30B St. Johns. Br. Painting & Rehab. (Portland)		Original Est: 8/22/2002	Contract Comp.: 6/30/2005	\$33,031,000
<i>Key: 09393</i>	Repair bridge joints, railings and deck and repaint the St. John's Bridge, some safety improvements. Replace drainage and repave approach ramps on west end.	Actual: 12/18/2002	Current Est: 6/30/2005	
Multnomah	<i>Senate: 08 House: 17 US Cong: 3</i>			
Subtotal Bridge				\$33,031,000
Modernization Projects				
US-26 Zig Zag to Rhododendron (Phase 1)		Original Est: 7/25/2002	Contract Comp.: 6/30/2004	\$8,454,000
<i>Key: 11912</i>	Widen 1.5 miles of existing two-lane roadway to four lanes.	Actual: 8/22/2002	Current Est: 9/30/2003	
Clackamas	<i>Senate: 26 House: 52 US Cong: 3</i>			
I-205 @ Sunnybrook Interchange (Phase 1)		Original Est: 8/22/2002	Contract Comp.: 12/15/2003	\$22,408,000
<i>Key: 12522</i>	Project will construct a split diamond interchange including a new structure over I-205 in East Portland.	Actual: 8/22/2002	Current Est: 10/31/2003	
Clackamas	<i>Senate: 26 House: 51 US Cong: 3</i>			
US-26 Camelot to Sylvan Interchange (Phase 2)		Original Est: 10/26/2000	Contract Comp.: 6/30/2003	\$29,525,000
<i>Key: 08009</i>	Rebuild about 0.9 miles of the Sunset Highway between the Camelot and Sylvan interchanges. The project builds east bound collector/distributor, local street connections, and the Sylvan bridge. It is the second phase of Sunset Highway improvements.	Actual: 10/26/2000	Current Est: 4/04/2003	
Washington	<i>Senate: 03 House: 07 US Cong: 1</i>			
Subtotal Modernization				\$60,387,000
Operations Projects				
OR-99E Canemah Rockfall Mitigation		Original Est: 7/24/2003	Contract Comp.:	\$886,000
<i>Key: 10877</i>	Protect the highway from falling rock at milepoint 14 on the Pacific Highway East.	Actual: 7/24/2003	Current Est: 3/30/2004	
Clackamas	<i>Senate: 20 House: 37 US Cong: 5</i>			

Under Construction

Region 1 - Portland Metro Area

Project	Description	Contract Bid Open Date	Contracted Completion Date	Total Est Project Cost
County	Legislative Districts			
Operations Projects				
OR-35 Hood River Canyons Rockfall		Original Est: 7/25/2002	Contract Comp.: 10/15/2003	\$3,641,000
<i>Key: 09388</i>	Protect the highway from falling rocks along 1 mile of roadway. Project is located at milepoint 72 on OR-35.	Actual: 12/12/2002	Current Est: 10/15/2003	
Hood River	<i>Senate: 26 House: 52 US Cong: 2</i>			
I-84 Rooster Rock Erosion Control		Original Est: 6/27/2002	Contract Comp.:	\$2,633,000
<i>Key: 09771</i>	Repair eroded Columbia River streambank along I-84 near Rooster Rock.	Actual: 9/18/2002	Current Est:	
Multnomah	<i>Senate: 26 House: 52 US Cong: 3</i>			
US-26 NW Everett St. to SW 12th Ave.		Original Est: 4/25/2002	Contract Comp.: 7/31/2003	\$2,574,000
<i>Key: 10021</i>	Build a two lane ramp from I-405 south bound to Sunset Highway west bound, install ramp metering on 4 ramps.	Actual: 6/27/2002	Current Est: 9/30/2003	
Multnomah	<i>Senate: 06 House: V US Cong: 1</i>			
2002 Portland Area CCTV Cameras		Original Est: 7/25/2002	Contract Comp.: 8/31/2003	\$1,319,000
<i>Key: 10697</i>	Install cameras, ramp metering and data collections devices for the Transportation Management Operations Center (TMOC) in Region 1. This is an Intelligent Transportation System (ITS) project.	Actual: 10/09/2002	Current Est: 8/31/2003	
Multnomah	<i>Senate: V House: V US Cong: V</i>			
Subtotal Operations				\$11,053,000
Pavement Preservation Projects				
OR-212 Rock Crk. Jct - Richey Rd.		Original Est: 9/26/2002	Contract Comp.: 11/30/2004	\$5,617,000
<i>Key: 10665</i>	Repave about 6.9 miles of the Clackamas-Boring Highway between Rock Creek Junction and Richey Road. The project will replace culverts, add guardrails, and make other safety improvements.	Actual: 3/13/2003	Current Est: 11/30/2004	
Clackamas	<i>Senate: 26 House: 51 US Cong: 3</i>			
Country Club Rd. to Mt. Hood Hwy (Hood River)		Original Est: 1/23/2003	Contract Comp.: 10/31/2003	\$2,377,000
<i>Key: 10681</i>	Repave about 2.3 miles of the Historic Columbia River Highway between Country Club Road and the junction with Highway 35. The project includes safety improvements where needed.	Actual: 1/23/2003	Current Est: 10/31/2003	
Hood River	<i>Senate: 26 House: 52 US Cong: 2</i>			

Under Construction

Region 1 - Portland Metro Area

Project	Description	Contract Bid Open Date	Contracted Completion Date	Total Est Project Cost
County	Legislative Districts			

Pavement Preservation Projects

I-84 Perham Creek Culvert Replacement		Original Est: 11/15/2001	Contract Comp.: 11/30/2002	\$1,632,000
<i>Key: 12200</i>	Replace a culvert at Perham Creek. This project is a result of a larger preservation project currently under construction (Key 08291 - Cascade Locks to Hood River Interchange.)	Actual: 1/24/2002	Current Est: 7/03/2003	
Hood River	<i>Senate: 28 House: 56 US Cong: 2</i>			

I-84 Corbett Intch to Multnomah Falls Intch		Original Est: 4/25/2002	Contract Comp.: 8/31/2004	\$7,500,000
<i>Key: 10778</i>	Repave both east and west bound lanes (about 9.7 miles) of I-84 between the Corbett Interchange and the Multnomah Falls Interchange.	Actual: 8/22/2002	Current Est: 10/31/2003	
Multnomah	<i>Senate: 26 House: 52 US Cong: 3</i>			

Minter Br. Rd. (Hillsboro)- 117th Ave. (Beaverton)		Original Est: 4/25/2002	Contract Comp.: 9/30/2003	\$6,413,000
<i>Key: 10680</i>	Repave 8.1 miles of the Tualatin Valley Highway between 117th Avenue in Beaverton and Minter Bridge Road in Hillsboro and add other safety improvements where needed.	Actual: 10/24/2002	Current Est: 9/30/2003	
Washington	<i>Senate: 05 House: 03 US Cong: 1</i>			

I-205 Columbia Rvr Bridge to Willamette River		Original Est: 1/23/2003	Contract Comp.: 11/15/2004	\$18,932,000
<i>Key: 10693</i>	Repave both north and south bound lanes (about 6.66 miles) of I-205 between the Columbia River Bridge and the Willamette River.	Actual: 1/23/2003	Current Est: 11/15/2004	
Various	<i>Senate: V House: V US Cong: V</i>			

Subtotal Pavement Preservation \$42,471,000

Safety Projects

US-30 @ Carlson Rd.		Original Est: 3/27/2003	Contract Comp.: 10/31/2003	\$811,000
<i>Key: 10868</i>	Extend the left turn refuge one quarter mile from MP 57.25 to Carlson Road at the intersection of US 30 and Carlson Road.	Actual: 5/08/2003	Current Est: 10/31/2003	
Columbia	<i>Senate: 16 House: 31 US Cong: 1</i>			
Hood River Hwy @ Pacific Avenue (Hood River)		Original Est: 5/22/2003	Contract Comp.: 10/15/2003	\$370,000
<i>Key: 11915</i>	Project will construct a signal at the intersection of the Hood River Hwy and Pacific Avenue.	Actual: 4/24/2003	Current Est: 10/15/2003	
Hood River	<i>Senate: 26 House: 52 US Cong: 2</i>			

Under Construction

Region 1 - Portland Metro Area

Project	Description	Contract Bid Open Date	Contracted Completion Date	Total Est Project Cost
County	Legislative Districts			
Safety Projects				
I-405 @ Front Street		Original Est: 5/22/2003	Contract Comp.: 9/30/2003	\$238,000
<i>Key: 11927</i>	Install tall, single slope barrier to left side of existing ramp structure. Add signs.	Actual: 5/22/2003	Current Est: 9/30/2003	
Multnomah	<i>Senate: 18 House: 36 US Cong: 1</i>			
I-5 At Nyberg Rd Southbound Ramp		Original Est: 3/25/2002	Contract Comp.: 5/31/2003	\$1,473,000
<i>Key: 10682</i>	Lengthen the south bound exit ramp off I-5 at Nyberg Road to provide more storage capacity.	Actual: 6/13/2002	Current Est: 8/21/2003	
Washington	<i>Senate: 19 House: 37 US Cong: 1</i>			
99W @ Meinecke/Handley (Sherwood)		Original Est: 4/25/2002	Contract Comp.: 6/30/2003	\$6,000,000
<i>Key: 12013</i>	Project will provide a signalized intersection at Meinecke Rd. & Hwy 99. It will close crossover movements on 99W and provide access control between Sunset Rd. & Sherwood Rd.	Actual: 6/27/2002	Current Est: 3/01/2004	
Washington	<i>Senate: 13 House: 26 US Cong: 1</i>			
<u>Subtotal Safety</u>				\$8,892,000
Salmon Recovery Projects				
US-30 Millers Creek Culvert Removal		Original Est: 3/01/2003	Contract Comp.: 8/31/2003	\$296,000
<i>Key: 11517</i>	Fill material and highway culvert under the new highway bridge will be removed and a "natural" stream bed established in order to provide upstream fish passage. Replace culvert to provide improved passage for fish.	Actual: 6/12/2003	Current Est: 10/31/2003	
Multnomah	<i>Senate: 17 House: 33 US Cong: 3</i>			
<u>Subtotal Salmon Recovery</u>				\$296,000
<u>Region 1 Total - Under Construction</u>				<u>\$156,130,000</u>

Under Construction Region 2 - Northwest Oregon

Project County	Description Legislative Districts	Contract Bid Open Date	Contracted Completion Date	Total Est Project Cost
Bridge Projects				
OR-126	Willamette R. (Springfield) Bridges	Original Est: 1/23/2003	Contract Comp.: 11/30/2003	\$2,781,000
<i>Key: 10606</i>	Repave the decks of bridges (#8051 & #1223) over the Willamette River in Springfield.	Actual: 1/23/2003	Current Est: 11/30/2003	
Lane	<i>Senate: 21 House: 12 US Cong: 4</i>			
US-101	Bob Creek Bridge #01177	Original Est: 1/23/2003	Contract Comp.: 7/31/2004	\$2,503,000
<i>Key: 10618</i>	Replace the Bob Creek Bridge about 5 miles south of Yachats.	Actual: 1/23/2003	Current Est: 2/15/2004	
Lane	<i>Senate: 05 House: 10 US Cong: 4</i>			
US-101	Cooks Chasm Bridge	Original Est: 10/25/2001	Contract Comp.: 5/23/2003	\$3,011,000
<i>Key: 10615</i>	Replace the Cooks Chasm Bridge about 2 miles south of Yachats.	Actual: 10/25/2001	Current Est: 9/30/2003	
Lincoln	<i>Senate: 02 House: 04 US Cong: 5</i>			
Blevins Bridge - Talent Dr. Over Calapooia River		Original Est: 6/01/2003	Contract Comp.: 12/01/2003	\$12,000
<i>Key: 12935</i>	Install a mechanical device that will deflect debris drifting down the river around the bridge pier.	Actual: 2/07/2003	Current Est: 12/01/2003	
Linn	<i>Senate: 08 House: 15 US Cong: 4</i>			
OR-240	Chehalem Crk Bridge #05037	Original Est: 5/22/2003	Contract Comp.: 11/15/2003	\$1,188,000
<i>Key: 10604</i>	Replace the Chehalem Creek Bridge about 1 mile west of Newberg.	Actual: 4/10/2003	Current Est: 11/15/2003	
Yamhill	<i>Senate: 12 House: 24 US Cong: 1</i>			
Subtotal Bridge				\$9,495,000

Modernization Projects

US-101/Hwy 202 Intersection Improvements (Astoria)		Original Est: 10/25/2001	Contract Comp.: 11/14/2002	\$2,253,000
<i>Key: 10417</i>	Build a roundabout at the intersection of US 101 and Highway 202 (Smith Point) in Astoria. This project was funded in TEA-21.	Actual: 10/25/2001	Current Est: 7/23/2003	
Clatsop	<i>Senate: 01 House: 02 US Cong: 1</i>			

Under Construction Region 2 - Northwest Oregon

Project County	Description Legislative Districts	Contract Bid Open Date	Contracted Completion Date	Total Est Project Cost
Modernization Projects				
OR-58	Kitson Ridge to W. Salt Cr. Tunnel	Original Est: 7/25/2002	Contract Comp.: 8/31/2004	\$13,696,000
<i>Key: 11522</i>	Add two west bound passing lanes and one eastbound passing lane including pavement improvements along a 16 mile stretch of the Willamette Highway. Project will also install guard and bridge rails. Project is at Milepost 39.3 to Milepost 56.	Actual: 1/09/2003	Current Est: 8/31/2004	
Lane	<i>Senate: 04 House: 07 US Cong: 4</i>			
<u>Subtotal Modernization</u>				\$15,949,000
Operations Projects				
US-101 @ 48th Place in Lincoln City		Original Est: 6/26/2003	Contract Comp.: 9/30/2003	\$2,195,000
<i>Key: 10450</i>	Improve traffic circulation at the intersection of US 101 with S. 48th Place in Lincoln City.	Actual: 10/09/2002	Current Est: 7/31/2003	
Lincoln	<i>Senate: 05 House: 10 US Cong: 5</i>			
Newport Major Drainage Repair		Original Est: 5/23/2003	Contract Comp.:	\$650,000
<i>Key: 12367</i>	Project will repair various drainage issues in the Newport area.	Actual: 6/26/2003	Current Est: 9/30/2003	
Lincoln	<i>Senate: V House: V US Cong: V</i>			
OR-99E @ Old Hwy 34 (Tangent)		Original Est: 12/12/2002	Contract Comp.: 9/30/2003	\$364,000
<i>Key: 10438</i>	Install a traffic signal in Tangent at the intersection of OR 99E and Old Highway 34.	Actual: 12/12/2002	Current Est: 9/05/2003	
Linn	<i>Senate: 08 House: 15 US Cong: 5</i>			
OR-99E @ Territorial Street (Harrisburg)		Original Est: 3/27/2003	Contract Comp.: 8/29/2003	\$591,000
<i>Key: 12271</i>	Project will install a traffic signal.	Actual: 3/27/2003	Current Est: 9/30/2003	
Linn	<i>Senate: 12 House: 23 US Cong: 4</i>			
I-5 Arndt Rd. - Perkins Rd VMS Signs		Original Est: 1/23/2003	Contract Comp.: 9/15/2003	\$794,000
<i>Key: 12936</i>	Project will install two variable message signs and cameras to improve incident management on I-5.	Actual: 1/23/2003	Current Est: 9/15/2003	
Marion	<i>Senate: 09 House: 18 US Cong: 5</i>			
<u>Subtotal Operations</u>				\$4,594,000

Under Construction Region 2 - Northwest Oregon

Project County	Description Legislative Districts	Contract Bid Open Date	Contracted Completion Date	Total Est Project Cost
Pavement Preservation Projects				
Highway 211 - Garrett Creek.		Original Est: 1/23/2003	Contract Comp.: 9/15/2003	\$1,062,000
<i>Key: 11862</i>	Project will overlay existing pavement & replace and extend guardrail at M.P. 16.94 to 17.16. The project also will upgrade numerous substandard mailbox supports, remove trees and reshape slope to improve sight distance.	Actual: 1/23/2003	Current Est: 8/25/2003	
Clackamas	<i>Senate: 09 House: 18 US Cong: 5</i>			
US-26 Lindsley Crk - Coast Range Summit		Original Est: 8/22/2002	Contract Comp.: 10/31/2003	\$1,844,000
<i>Key: 10758</i>	Repave about 9.5 miles of the Sunset Highway between Necanicum Guard Station and Saddle Mtn. Road.	Actual: 9/26/2002	Current Est: 10/31/2003	
Clatsop	<i>Senate: 16 House: 32 US Cong: 1</i>			
US-30 33rd St. to Hamburg St. in Astoria		Original Est: 4/25/2002	Contract Comp.: 10/31/2002	\$2,201,000
<i>Key: 10803</i>	Repave about 2.3 miles of the Lower Columbia River Highway between 33rd Street and Hamburg Street in Astoria.	Actual: 5/09/2002	Current Est: 7/22/2003	
Clatsop	<i>Senate: 16 House: 31 US Cong: 1</i>			
US-30 Clatsop Cnty Line -Supply Creek		Original Est: 5/23/2002	Contract Comp.: 10/31/2002	\$3,273,000
<i>Key: 11198</i>	Repave about 9.5 miles of the Lower Columbia River Highway between the Clatsop County Line and Supply Creek.	Actual: 5/23/2002	Current Est: 7/22/2003	
Clatsop	<i>Senate: 16 House: 31 US Cong: 1</i>			
OR-58 Dexter Park to Kitson Ridge Rd.		Original Est: 4/26/2002	Contract Comp.: 8/31/2003	\$8,957,000
<i>Key: 10781</i>	Repave about 28.3 miles of the Willamette Highway between Pleasant Hill and Oakridge.	Actual: 4/25/2002	Current Est: 8/31/2003	
Lane	<i>Senate: 04 House: 07 US Cong: 4</i>			
OR-99W Flat Crk Br. to W. 3rd Ave (Junct. City)		Original Est: 4/25/2002	Contract Comp.: 8/31/2003	\$4,644,000
<i>Key: 10786</i>	Total reconstruct surface of 0.8 miles of highway between Flat Creek Bridge and W. 3rd Avenue in Junction City, and relocate street lights and traffic signal. Project also includes drainage and new curb and sidewalk on both sides of highway.	Actual: 1/23/2003	Current Est: 8/31/2003	
Lane	<i>Senate: 07 House: 14 US Cong: 4</i>			

Under Construction Region 2 - Northwest Oregon

Project County	Description Legislative Districts	Contract Bid Open Date	Contracted Completion Date	Total Est Project Cost
Pavement Preservation Projects				
OR-126 Finn Rock - Lane County Line		Original Est: 12/12/2002	Contract Comp.: 11/30/2003	\$8,292,000
<i>Key: 12517</i>	Project will provide a pavement overlay and minor bridge work.	Actual: 12/12/2002	Current Est: 11/30/2003	
Lane	<i>Senate: 04 House: 07 US Cong: 4</i>			
US-20 Fruitvale Rd - Pioneer Mt. Loop		Original Est: 1/07/2003	Contract Comp.: 9/30/2003	\$3,739,000
<i>Key: 10773</i>	Repave 8 miles of the Corvallis-Newport Highway between Fruitvale Road and MP 11.00. The project starts about 3 miles east of Newport.	Actual: 2/13/2003	Current Est: 9/30/2003	
Lincoln	<i>Senate: 05 House: 10 US Cong: 5</i>			
OR-226 Fish Hatchery Dr. to N. Santiam Hwy		Original Est: 8/22/2002	Contract Comp.: 8/15/2003	\$5,133,000
<i>Key: 10760</i>	Repave about 21.4 miles of the Albany-Lyons Highway between Fish Hatchery Drive and the N. Santiam Highway.	Actual: 8/22/2002	Current Est: 8/15/2003	
Linn	<i>Senate: 09 House: 17 US Cong: 4</i>			
OR 211: Highway 99E - Clackamas County Line		Original Est: 5/22/2003	Contract Comp.: 9/30/2003	\$910,000
<i>Key: 11857</i>	Project will overlay existing pavement.	Actual: 5/22/2003	Current Est: 9/30/2003	
Marion	<i>Senate: 09 House: 18 US Cong: 5</i>			
OR-6 Tillamook R/R Overpass to Jordan Crk. Br.		Original Est: 8/08/2002	Contract Comp.: 10/31/2003	\$2,656,000
<i>Key: 10748</i>	Repave 16.4 miles of the Wilson River Highway between the Tillamook Railroad Overpass and the Jordan Creek Bridge. The project excludes a section between MP 4.5 and MP 11.8.	Actual: 9/26/2002	Current Est: 10/31/2003	
Tillamook	<i>Senate: 16 House: 32 US Cong: 5</i>			
OR 47: Carlton - Highway 99W		Original Est: 5/22/2003	Contract Comp.: 9/30/2003	\$1,381,000
<i>Key: 11856</i>	Project will overlay existing pavement and provide sidewalk improvements.	Actual: 5/22/2003	Current Est: 9/30/2003	
Yamhill	<i>Senate: 12 House: 24 US Cong: 1</i>			
I-5 Halsey Intch./Lane County Line		Original Est: 3/14/2002	Contract Comp.: 10/31/2002	\$3,115,000
<i>Key: 12172</i>	Project will provide a pavement inlay for the passing lane and southbound truck lane. Project spans from the Halsey Interchange to the Lane County Line, and then from Goshen to Cottage Grove.	Actual: 4/11/2002	Current Est: 5/22/2003	
Various	<i>Senate: V House: V US Cong: 4</i>			
Subtotal Pavement Preservation				\$47,207,000

Under Construction Region 2 - Northwest Oregon

Project County	Description Legislative Districts	Contract Bid Open Date	Contracted Completion Date	Total Est Project Cost
Safety Projects				
OR99W: Pacific Hwy West @ Greenberry (ISIP)		Original Est: 7/24/2003	Contract Comp.:	\$599,000
<i>Key: 13086</i>	Project will provide a left turn refuge on Hwy 99W at Greenberry Road.	Actual: 7/24/2003	Current Est: 10/31/2003	
Benton	<i>Senate: 08 House: 16 US Cong: 4</i>			
OR-211 Woodburn-Estacada Hwy @ Hamricks Crnr		Original Est: 3/28/2002	Contract Comp.: 8/31/2003	\$951,000
<i>Key: 11244</i>	Realign the Woodburn-Estacada Highway and build a left turn refuge at Hamricks Corner, about 7 miles east of Woodburn.	Actual: 3/28/2002	Current Est: 8/29/2003	
Clackamas	<i>Senate: 09 House: 18 US Cong: 5</i>			
US-101 @ Cannon Beach North Entrance		Original Est: 11/15/2001	Contract Comp.: 10/31/2003	\$7,441,000
<i>Key: 09261</i>	Build a partial interchange at the intersection of US 101 and the north entrance to Cannon Beach.	Actual: 11/15/2001	Current Est: 10/31/2003	
Clatsop	<i>Senate: 01 House: 02 US Cong: 1</i>			
Territorial Hwy at Warthen Road (Elmira)		Original Est: 1/23/2003	Contract Comp.: 10/15/2003	\$797,000
<i>Key: 09276</i>	Build a left turn lane at the intersection of the Territorial Highway and Warthen Road in Elmira.	Actual: 1/23/2003	Current Est: 10/15/2003	
Lane	<i>Senate: 07 House: 08 US Cong: 4</i>			
OR-211 Woodburn-Estacada Hwy @ Cooley Rd.		Original Est: 9/26/2002	Contract Comp.: 9/30/2003	\$978,000
<i>Key: 11243</i>	Widen highway to provide a left turn refuge and realign the approach roads at the intersection of Woodburn-Estacada Highway and Cooley Road, just east of Woodburn.	Actual: 9/26/2002	Current Est: 8/01/2003	
Marion	<i>Senate: 09 House: 22 US Cong: 5</i>			
<u>Subtotal Safety</u>				\$10,766,000
<u>Region 2 Total - Under Construction</u>				<u>\$88,011,000</u>

Under Construction Region 3 - Southwest Oregon

Project County	Description Legislative Districts	Contract Bid Open Date	Contracted Completion Date	Total Est Project Cost
Bridge Projects				
US-101	Haynes Inlet Slough Bridge #7501	Original Est: 12/09/1999	Contract Comp.: 11/30/2003	\$18,127,000
<i>Key: 02597</i>	Replace the bridge across Haynes Inlet Slough and build a climbing lane.	Actual: 12/09/1999	Current Est: 3/19/2004	
Coos	<i>Senate: 24 House: 09 US Cong: 4</i>			
US-101	Frankport Viaduct #07764	Original Est: 7/25/2002	Contract Comp.: 9/30/2004	\$9,713,000
<i>Key: 09063</i>	Replace the Frankport Viaduct.	Actual: 9/26/2002	Current Est: 9/30/2004	
Curry	<i>Senate: 24 House: 48 US Cong: 4</i>			
US-101	Rogue River (Gold Beach) Br.# 01172	Original Est: 5/24/2001	Contract Comp.: 9/30/2005	\$15,010,000
<i>Key: 10910</i>	Restore the historic bridge across the Rogue River at Gold Beach (#01172). Measures will be taken to protect the bridge's reinforcing steel from corrosion. This project was authorized in TEA-21 (#184).	Actual: 5/24/2001	Current Est: 10/21/2005	
Curry	<i>Senate: 24 House: 48 US Cong: 4</i>			
I-5	Medford Viaduct #8332	Original Est: 8/22/2002	Contract Comp.: 10/31/2003	\$13,599,000
<i>Key: 10898</i>	Structural overlay of the bridge deck, replace the bridge rails, install earthquake devices to reduce potential damage and improve bridge foundation protection in Beark Creek from erosion.	Actual: 8/22/2002	Current Est: 10/31/2003	
Jackson	<i>Senate: 03 House: 06 US Cong: 2</i>			
OR-238	Applegate River Br. #1985	Original Est: 1/23/2003	Contract Comp.: 8/31/2005	\$4,888,000
<i>Key: 02887</i>	Replace the bridge across the Applegate River.	Actual: 2/13/2003	Current Est: 8/31/2005	
Josephine	<i>Senate: 02 House: 04 US Cong: 2</i>			
Subtotal Bridge				\$61,337,000
Modernization Projects				
I-5	Fern Valley Rd. Interchange	Original Est: 7/25/2002	Contract Comp.: 10/31/2003	\$5,495,000
<i>Key: 10841</i>	Improve Fern Valley Road interchange. Project includes new traffic signals at the intersections with the north and south bound ramps.	Actual: 8/22/2002	Current Est: 10/31/2003	
Jackson	<i>Senate: 03 House: 52 US Cong: 2</i>			
Subtotal Modernization				\$5,495,000

Under Construction Region 3 - Southwest Oregon

Project County	Description Legislative Districts	Contract Bid Open Date	Contracted Completion Date	Total Est Project Cost
Operations Projects				
OR-99	Helman St. to 2nd St. (Ashland)	Original Est: 3/27/2003	Contract Comp.: 3/31/2004	\$893,000
<i>Key: 08989</i>	Improve the intersections from Helman St. to 2nd St. on the Ashland Couplet. Project includes replacing several signals.	Actual: 5/22/2003	Current Est: 3/31/2004	
Jackson	<i>Senate: 03 House: 05 US Cong: 2</i>			
<u>Subtotal Operations</u>				\$893,000
Pavement Preservation Projects				
OR-42	Glen Aiken Cr. - N. Fork Coquille River Br.	Original Est: 2/13/2003	Contract Comp.: 9/15/2003	\$1,416,000
<i>Key: 11716</i>	Project will grind out the existing pavement and repave with new as well as provide safety improvements where needed.	Actual: 3/13/2003	Current Est: 9/15/2003	
Coos	<i>Senate: 01 House: 01 US Cong: 4</i>			
US-101	Wildwood Drive - Jordan Cove	Original Est: 10/10/2002	Contract Comp.: 10/31/2003	\$2,138,000
<i>Key: 11717</i>	Overlay existing pavement with new and include other safety improvements where needed.	Actual: 10/09/2002	Current Est: 8/22/2003	
Coos	<i>Senate: 05 House: 09 US Cong: 4</i>			
OR-99	S. Central Point to W. Table Rock Rd.	Original Est: 1/23/2003	Contract Comp.: 9/03/2003	\$1,380,000
<i>Key: 10824</i>	Repave about 3.3 miles of the Rogue Valley Highway between the south city limits of Central Point and West Table Rock Road.	Actual: 10/24/2002	Current Est: 9/30/2003	
Jackson	<i>Senate: 02 House: 04 US Cong: 2</i>			
I-5	S. to N. Ashland Paving and Bridge Work	Original Est: 12/13/2001	Contract Comp.: 11/30/2003	\$11,670,000
<i>Key: 10833</i>	Repave about 7.3 miles of freeway between the south and north Ashland interchanges. Railings for bridges at Crowson Rd (#8746S) and Eagle Mill Road (#8738S and #8738N) will be replaced and decks repaved.	Actual: 1/24/2002	Current Est: 11/30/2003	
Jackson	<i>Senate: 03 House: 05 US Cong: 2</i>			
OR-238	Murphy to Milepost 16	Original Est: 1/23/2003	Contract Comp.: 8/31/2003	\$1,772,000
<i>Key: 10825</i>	Repave about 15.4 miles of the Jacksonville Highway between Murphy and MP 16.	Actual: 10/24/2002	Current Est: 8/31/2003	
Josephine	<i>Senate: 02 House: 04 US Cong: 2</i>			
<u>Subtotal Pavement Preservation</u>				\$18,376,000

Under Construction

Region 3 - Southwest Oregon

Project	Description	Contract Bid Open Date	Contracted Completion Date	Total Est Project Cost
County	Legislative Districts			
Safety Projects				
OR-234	Sams Valley Hwy to Antioch Rd.	Original Est: 2/13/2003	Contract Comp.: 7/01/2003	\$237,000
<i>Key: 10880</i>	The project will improve the turn radii at the intersection of Hwy 234 and Antioch Rd. install alternating flashing warning beacons prior to the intersection on the highway, upgrade signs, and provide consistent paved shoulder width on both sides of the intersection.	Actual: 9/02/2002	Current Est: 7/01/2003	
Jackson	<i>Senate: 02 House: 04 US Cong: 2</i>			
<u>Subtotal Safety</u>				\$237,000
Salmon Recovery Projects				
US-101	Culvert Replacement (Fish #4)	Original Est: 10/24/2002	Contract Comp.: 2/15/2004	\$1,650,000
<i>Key: 11211</i>	Replace the culverts at Bethel Creek with a 16x24m bridge.	Actual: 10/24/2002	Current Est: 2/15/2004	
Coos	<i>Senate: 01 House: 01 US Cong: 4</i>			
<u>Subtotal Salmon Recovery</u>				\$1,650,000
<u>Region 3 Total - Under Construction</u>				<u>\$87,988,000</u>

Under Construction Region 4 - Central Oregon

Project County	Description Legislative Districts	Contract Bid Open Date	Contracted Completion Date	Total Est Project Cost
Bridge Projects				
US-26	Shitike Crk Overflow Bridge #01988	Original Est: 2/28/2002	Contract Comp.: 10/15/2003	\$646,000
<i>Key: 10717</i>	Replace the bridge across Shitike Creek overflow.	Actual: 3/27/2003	Current Est: 8/31/2003	
Jefferson	<i>Senate: 30 House: 59 US Cong: 2</i>			
OR-62	Crooked Crk. Br. #01392 (Chiloquin)	Original Est: 3/01/2003	Contract Comp.: 11/30/2003	\$776,000
<i>Key: 10719</i>	Replace the deck and rails of the bridge across the Crooked Creek in Chiloquin.	Actual: 2/27/2003	Current Est: 11/30/2003	
Klamath	<i>Senate: 28 House: 55 US Cong: 2</i>			
OR-140	Muddy Crk Br. to Cottonwood Crk. Br.	Original Est: 3/01/2003	Contract Comp.: 10/31/2003	\$1,074,000
<i>Key: 10710</i>	Replace the bridges across Muddy Creek Bridge (#02680) and Cottonwood Creek (#02679).	Actual: 2/27/2003	Current Est: 10/31/2003	
Lake	<i>Senate: 28 House: 55 US Cong: 2</i>			
Subtotal Bridge				\$2,496,000
Modernization Projects				
US-97	Grandview Dr. - Nels Anderson Pl. (Bend)	Original Est: 4/24/2003	Contract Comp.:	\$3,038,000
<i>Key: 12482</i>	Project will construct median barrier; access management changes to N US-97 in Bend.	Actual: 7/24/2003	Current Est: 7/31/2004	
Deschutes	<i>Senate: 27 House: 54 US Cong: 2</i>			
Subtotal Modernization				\$3,038,000
Operations Projects				
US-97	South Bend Scale Relocation	Original Est: 4/01/2003	Contract Comp.:	\$1,985,000
<i>Key: 07206</i>	Relocate the south Bend truck scales to the east side of US 97 at milepoint 144.6	Actual: 6/26/2003	Current Est: 4/30/2004	
Deschutes	<i>Senate: 27 House: 54 US Cong: 2</i>			
US-97	Lapine Variable Message Sign (ITS)	Original Est: 9/26/2002	Contract Comp.: 7/31/2003	\$195,000
<i>Key: 11906</i>	Install a permanent Fixed Variable Message Sign with telecommunication equipment to inform the traveling public of road conditions and closures. Installation of this sign will allow the traveling public to take alternate routes	Actual: 9/26/2002	Current Est: 8/02/2003	
Deschutes	<i>Senate: 27 House: 53 US Cong: 2</i>			

Under Construction Region 4 - Central Oregon

Project County	Description Legislative Districts	Contract Bid Open Date	Contracted Completion Date	Total Est Project Cost
Operations Projects				
US-97	Chemult Safety Rest Area (NB)	Original Est: 3/01/2003	Contract Comp.: 10/31/2003	\$1,117,000
<i>Key: 10568</i>	Build a new Chemult safety rest area.	Actual: 3/27/2003	Current Est: 10/31/2003	
Klamath	<i>Senate: 28 House: 55 US Cong: 2</i>			
Biggs	Variable Message Sign	Original Est: 11/21/2002	Contract Comp.: 7/31/2003	\$565,000
<i>Key: 07003</i>	Project will construct variable message sign.	Actual: 11/21/2002	Current Est: 7/31/2003	
Sherman	<i>Senate: House: US Cong:</i>			
Subtotal Operations				\$3,862,000
Pavement Preservation Projects				
US-20	Horse Ridge to Fredrick Butte Rd.	Original Est: 1/25/2003	Contract Comp.: 8/15/2003	\$7,762,000
<i>Key: 10585</i>	Repave about 27 miles of the Central Oregon Highway between Horse Ridge and Fredrick Butte Road.	Actual: 10/09/2002	Current Est: 10/31/2003	
Deschutes	<i>Senate: 28 House: 55 US Cong: 2</i>			
US 97:	Wickiup Street - Bowery Lane	Original Est: 6/12/2003	Contract Comp.:	\$2,900,000
<i>Key: 13097</i>	Project will millout inlay outer travel lanes, then millout inlay and overlay inner travel lanes on US 97 from Wickiup Street to Bowery Lane.	Actual: 6/26/2003	Current Est: 8/31/2003	
Deschutes	<i>Senate: 27 House: 53 US Cong: 2</i>			
I-84	Rufus to Arlington (East Unit)	Original Est: 10/10/2002	Contract Comp.: 9/30/2003	\$3,730,000
<i>Key: 11909</i>	Project consists of pavement preservation work.	Actual: 10/09/2002	Current Est: 9/30/2003	
Gilliam	<i>Senate: 30 House: 59 US Cong: 2</i>			
OR-39 N.	Wocus Rd. - S. 6th St. (Klamath Falls)	Original Est: 3/01/2002	Contract Comp.: 9/15/2003	\$4,095,000
<i>Key: 10795</i>	Repave portions of the Klamath Falls-Malin Highway from the intersection of N. Wocus and US-97 to S. 6th Street.	Actual: 3/27/2003	Current Est: 9/15/2003	
Klamath	<i>Senate: 30 House: 56 US Cong: 2</i>			
OR-31	Government Harvey Pass to Paisley	Original Est: 4/25/2002	Contract Comp.: 8/31/2003	\$2,873,000
<i>Key: 10284</i>	Repave 14 miles of the Fremont Highway between Government Harvey Pass and Paisley.	Actual: 5/09/2002	Current Est: 8/31/2003	
Lake	<i>Senate: 28 House: 55 US Cong: 2</i>			

Under Construction Region 4 - Central Oregon

Project County	Description Legislative Districts	Contract Bid Open Date	Contracted Completion Date	Total Est Project Cost
Pavement Preservation Projects				
Lakeview Preservation & Streetscape Project		Original Est: 4/26/2001	Contract Comp.: 8/15/2002	\$2,595,000
<i>Key: 11577</i>	Improve the safety and appearance of downtown Lakeview by installing new sidewalks where needed, extending the curbs, adding ornamental street lighting, trash receptacles, benches, trees and planters.	Actual: 4/26/2001	Current Est: 8/15/2003	
Lake	<i>Senate: 30 House: 60 US Cong: 2</i>			
US-395 SCL Lakeview - Cogswell Creek		Original Est: 10/10/2002	Contract Comp.: 5/31/2003	\$1,208,000
<i>Key: 12520</i>	Project will grind out the old pavement and inlay with new.	Actual: 10/09/2002	Current Est: 6/30/2003	
Lake	<i>Senate: 28 House: 55 US Cong: 2</i>			
Subtotal Pavement Preservation				\$25,163,000
Safety Projects				
US-97 Baker Rd. to Cottonwood (Bend)		Original Est: 9/26/2002	Contract Comp.: 10/31/2003	\$1,283,000
<i>Key: 09733</i>	Widen pavement and install a median barrier along a 2.9 miles section between Baker Road and Cottonwood in Bend.	Actual: 6/12/2003	Current Est: 10/31/2003	
Deschutes	<i>Senate: 27 House: 53 US Cong: 2</i>			
US-97 @ Mollie's Project		Original Est: 6/01/2003	Contract Comp.: 10/15/2003	\$914,000
<i>Key: 13038</i>	Project will improve pedestrian crossing and reduce turning movements.	Actual: 1/23/2003	Current Est: 10/15/2003	
Klamath	<i>Senate: 28 House: 56 US Cong: 2</i>			
Biggs Junction Access Control		Original Est: 12/01/2002	Contract Comp.: 10/15/2003	\$300,000
<i>Key: 12024</i>	Project will provide positive delineation of existing access control measures along US 30 at Biggs Junction, with curb, gutter and sidewalk work, and access approaches.	Actual: 12/12/2002	Current Est: 5/31/2003	
Sherman	<i>Senate: 30 House: 59 US Cong: 2</i>			
US-30 Connections @ US-197 & State Street.		Original Est: 4/23/2003	Contract Comp.: 11/30/2003	\$1,919,000
<i>Key: 10634</i>	Realign the connections of US 30 to US-197 and State Street. The project will install guardrails and remove traffic islands.	Actual: 5/08/2003	Current Est: 11/30/2003	
Wasco	<i>Senate: 30 House: 59 US Cong: 2</i>			
Subtotal Safety				\$4,416,000
Region 4 Total - Under Construction				\$38,975,000

Under Construction Region 5 - Eastern Oregon

Project County	Description Legislative Districts	Contract Bid Open Date	Contracted Completion Date	Total Est Project Cost
Bridge Projects				
US-395 Middle Fork John Day (Ritter) Br. #1922		Original Est: 1/24/2002	Contract Comp.: 11/30/2003	\$4,198,000
<i>Key: 10471</i>	Replace the bridge across the Middle Fork John Day River. The bridge is about 12 miles northeast of the city of Long Creek.	Actual: 5/23/2002	Current Est: 11/30/2003	
Grant	<i>Senate: 30 House: 59 US Cong: 2</i>			
US-26 Snake River (Nyssa) Bridge #01463A		Original Est: 7/25/2002	Contract Comp.: 12/31/2003	\$3,343,000
<i>Key: 10457</i>	Project will construct a new bridge and railing and reconstruct the deck on the existing bridge. The project is being jointly funded by Idaho DOT.	Actual: 10/09/2002	Current Est: 6/15/2004	
Malheur	<i>Senate: 30 House: 60 US Cong: 2</i>			
OR-74 N. Fork Butter Crk. Br. #1189		Original Est: 7/24/2003	Contract Comp.:	\$594,000
<i>Key: 10479</i>	Replace the bridge over the North Fork of Butter Creek. The bridge is about 30 miles east of Heppner.	Actual: 7/24/2003	Current Est: 10/15/2004	
Morrow	<i>Senate: 29 House: 57 US Cong: 2</i>			
OR-206 East Fork Dry Creek Bridge #05638A		Original Est: 3/13/2003	Contract Comp.: 10/31/2003	\$315,000
<i>Key: 11880</i>	Project will replace the culvert.	Actual: 5/08/2003	Current Est: 10/31/2003	
Morrow	<i>Senate: 29 House: 57 US Cong: 2</i>			
OR-82 South Elgin Bridges		Original Est: 7/25/2002	Contract Comp.: 8/15/2003	\$1,200,000
<i>Key: 12360</i>	Repair bridges.	Actual: 7/25/2002	Current Est: 7/07/2003	
Union	<i>Senate: 29 House: 57 US Cong: 2</i>			
I-84 Overpass Screening Project (region-wide)		Original Est: 1/23/2003	Contract Comp.: 8/31/2003	\$239,000
<i>Key: 12044</i>	Install protective screening on overpasses region-wide.	Actual: 1/23/2003	Current Est: 8/31/2003	
Various	<i>Senate: 29 House: 58 US Cong: 2</i>			
Subtotal Bridge				\$9,889,000
Modernization Projects				
OR-201 N. Oregon - SW 4th Ave. (Ontario)		Original Est: 3/28/2002	Contract Comp.: 10/31/2003	\$10,700,000
<i>Key: 08739</i>	Build a new arterial, complete culvert work and traffic signal installation on the Olds Ferry - Ontario Highway. The project is located within the city of Ontario.	Actual: 7/25/2002	Current Est: 10/15/2003	
Malheur	<i>Senate: 30 House: 60 US Cong: 2</i>			

Under Construction Region 5 - Eastern Oregon

Project County	Description Legislative Districts	Contract Bid Open Date	Contracted Completion Date	Total Est Project Cost
Modernization Projects				
SW 4th St. - SE 2nd Street (Ontario)		Original Est: 2/22/2001	Contract Comp.: 11/30/2002	\$6,987,000
<i>Key: 10269</i>	Build a new bridge and install traffic signals on an SW 18th Avenue in Ontario.	Actual: 2/22/2001	Current Est: 10/15/2003	
Malheur	<i>Senate: 30 House: 60 US Cong: 2</i>			
<u>Subtotal Modernization</u>				\$17,687,000
Operations Projects				
I-84 Variable Message Sign (Westbound) (La grande)		Original Est: 2/13/2003	Contract Comp.: 6/30/2004	\$344,000
<i>Key: 10505</i>	Install a variable message sign on the west bound side of I-84 at La Grande.	Actual: 4/24/2003	Current Est: 6/30/2004	
Union	<i>Senate: 29 House: 57 US Cong: 2</i>			
Region 5 ITS Projects		Original Est: 3/13/2003	Contract Comp.:	\$423,000
<i>Key: 12219</i>	Project will install Intelligent Transportation Systems (ITS) equipment at various locations.	Actual: 6/26/2003	Current Est: 1/31/2004	
Various	<i>Senate: V House: V US Cong: 2</i>			
<u>Subtotal Operations</u>				\$767,000
Pavement Preservation Projects				
Dewey St. (Baker City) Preservation Project		Original Est: 1/23/2003	Contract Comp.: 8/31/2003	\$1,564,000
<i>Key: 10520</i>	Hwy 66 and 71 - Rebuild about .34 miles of Dewey Street (Hwy 71) in Baker City. Grind out the existing pavement and overlay with new on about 1.8 miles of Hwy 66. The project includes curb & gutter work, sidewalks and ADA improvements along Dewey Street.	Actual: 2/27/2003	Current Est: 9/06/2003	
Baker	<i>Senate: 28 House: 60 US Cong: 2</i>			
US-26 West Mt. Vernon to John Day		Original Est: 2/27/2003	Contract Comp.: 10/15/2003	\$2,283,000
<i>Key: 10490</i>	Repave about 7.7 miles of highway in the section from the western city limits of Mt. Vernon to John Day. The project includes guardrail improvements.	Actual: 4/10/2003	Current Est: 10/15/2003	
Grant	<i>Senate: 30 House: 59 US Cong: 2</i>			

Under Construction Region 5 - Eastern Oregon

Project County	Description Legislative Districts	Contract Bid Open Date	Contracted Completion Date	Total Est Project Cost
Pavement Preservation Projects				
US-26 @ Brogan - Norwood Drive		Original Est: 9/26/2002	Contract Comp.: 9/30/2003	\$1,077,000
<i>Key: 10530</i>	Preserve the pavement by adding a chip seal to the existing surface. Project spans approximately 25 miles.	Actual: 9/26/2002	Current Est: 9/30/2003	
Malheur	<i>Senate: 30 House: 60 US Cong: 2</i>			
I-84 Lime to Farewell Bend		Original Est: 8/21/2002	Contract Comp.: 10/31/2003	\$5,226,000
<i>Key: 10540</i>	Repave about 11.2 miles of freeway in the section between Lime and Farewell Bend. The project includes repairing concrete pavements, paving shoulders and making bridge improvements. Project is located in both Malheur and Baker counties.	Actual: 10/09/2002	Current Est: 10/31/2003	
Malheur	<i>Senate: 28 House: 60 US Cong: 2</i>			
I-84 Farewell Bend to N. Jacobsen Gulch		Original Est: 10/25/2001	Contract Comp.: 6/30/2003	\$13,270,000
<i>Key: 10541</i>	Repave about 14.9 miles of highway in the Farewell Bend to North Jacobsen Gulch section.	Actual: 11/15/2001	Current Est: 7/12/2003	
Malheur	<i>Senate: 30 House: 60 US Cong: 2</i>			
US-20 Vale Section		Original Est: 3/28/2002	Contract Comp.: 10/31/2004	\$6,222,000
<i>Key: 12291</i>	Reconstruct city street: grading, paving, sidewalk, curb and handicap access.	Actual: 4/10/2003	Current Est: 10/31/2003	
Malheur	<i>Senate: 30 House: 60 US Cong: 2</i>			
OR-204 Jct. Hwy 8 - Basket Mountain Road		Original Est: 11/12/2002	Contract Comp.: 10/15/2003	\$2,635,000
<i>Key: 10504</i>	Rebuild 10.5 miles of the Weston-Elgin Highway between the junction with Highway 8 and Basket Mountain. The project includes minor changes in the alignment and guardrail improvements.	Actual: 10/24/2002	Current Est: 10/15/2003	
Umatilla	<i>Senate: 29 House: 58 US Cong: 2</i>			
US-395 Mckay Dam to Pilot Rock		Original Est: 5/22/2003	Contract Comp.: 5/31/2004	\$2,875,000
<i>Key: 10510</i>	Repave about 8.8 miles of highway between milepoints 6.90 and 15.68. The project is located about 4 miles south of Pendleton and extends to SW Birch Street in Pilot Rock.	Actual: 5/22/2003	Current Est: 5/31/2004	
Umatilla	<i>Senate: 29 House: 58 US Cong: 2</i>			

Under Construction Region 5 - Eastern Oregon

Project County	Description Legislative Districts	Contract Bid Open Date	Contracted Completion Date	Total Est Project Cost
Pavement Preservation Projects				
I-84 La Grande - North Powder		Original Est: 10/24/2002	Contract Comp.: 10/31/2003	\$18,239,000
<i>Key: 12541</i>	Project will overlay and construct chain up areas as milepost 267 to 268 (Easbound) and mileposst 279 to 280 (Westbound).	Actual: 10/24/2002	Current Est: 10/31/2003	
Union	<i>Senate: 29 House: 57 US Cong: 2</i>			
OR-82 Rock Creek - Wallowa Lake Lodge Rd. Section		Original Est: 10/24/2002	Contract Comp.: 10/15/2003	\$2,798,000
<i>Key: 12526</i>	Project will provide a pavement chip seal and overlay to preserve it.	Actual: 10/24/2002	Current Est: 10/15/2003	
Wallowa	<i>Senate: 29 House: 58 US Cong: 2</i>			
<u>Subtotal Pavement Preservation</u>				\$56,189,000
Safety Projects				
State Hwy 54 - NW Elm Ave. to NW Harding Ave.		Original Est: 3/28/2002	Contract Comp.: 10/31/2003	\$1,337,000
<i>Key: 10548</i>	Make safety improvements along 5.9 miles of the Umatilla-Stanfield Highway between NW Elm Avenue and NW Harding Avenue. The project is located within the city limits of Hermiston and Stanfield.	Actual: 3/27/2003	Current Est: 10/31/2003	
Umatilla	<i>Senate: 29 House: 58 US Cong: 2</i>			
OR-207 Hermiston Hwy @ Highland Avenue		Original Est: 8/22/2002	Contract Comp.: 10/15/2003	\$590,000
<i>Key: 12499</i>	Project will reconstruct the intersection, install traffic signal and bike and ped improvements in the City of Hermiston.	Actual: 8/22/2002	Current Est: 10/15/2003	
Umatilla	<i>Senate: 29 House: 58 US Cong: 2</i>			
US-30 Ladd Canyon Lighting		Original Est: 3/27/2003	Contract Comp.: 12/15/2003	\$204,000
<i>Key: 11824</i>	Install illumination along the Old Oregon Trail Highway at Ladd Canyon.	Actual: 3/27/2003	Current Est: 12/15/2003	
Union	<i>Senate: 29 House: 57 US Cong: 2</i>			
<u>Subtotal Safety</u>				\$2,131,000
<u>Region 5 Total - Under Construction</u>				<u>\$86,663,000</u>
Grand Total - Under Construction:				\$457,767,000
Number of Projects in Category:				107

OPEN TO TRAFFIC (Construction Complete)

Projects in this category are open for the traveling public and the majority of the work has been completed by the contractor. Because ODOT will most likely spend additional resources on the project, it will remain in this category until final payment has been made to the contractor.

Total Projects in this Category:

94

Total Estimated Cost for all Projects:

\$460,419,000

The Total Estimated Cost for each project includes all activities planned for the entire life of the project. It does not equate to the amount of money that will be obligated or spent during this biennial period.



Open to Traffic

Region 1 - Portland Metro Area

Project	Description	Contract Bid Open Date	Completion Date	Total Est Project Cost
County	Legislative Districts			
Bridge Projects				
I-205	Willamette R. Bridge Seismic Retrofit	Original Est: 2/10/2000	Contract Comp.: 4/30/2002	\$9,552,000
<i>Key: 09032</i>	Strengthen the Abernethy Bridge across the Willamette River to lessen possible earthquake damage.	Actual: 2/10/2000	Actual: 4/10/2003	
Clackamas	<i>Senate: 12 House: 26 US Cong: 3</i>			
OR-213	Wright Crk Br. #3041	Original Est: 9/25/2002	Contract Comp.: 10/31/2002	\$971,000
<i>Key: 10689</i>	Replace the bridge across Wright Creek Br. at milepost 12.72 with a culvert pipe.	Actual: 6/27/2002	Actual: 10/31/2002	
Clackamas	<i>Senate: 09 House: 18 US Cong: 5</i>			
Mt. Hood Highway @ Mineral Creek		Original Est: 6/27/2002	Contract Comp.: 10/15/2002	\$730,000
<i>Key: 12123</i>	Project will upgrade culvert to mitigate potential damage to the highway during flooding.	Actual: 6/27/2002	Actual: 10/18/2002	
Hood River	<i>Senate: 28 House: 56 US Cong: 2</i>			
Region 1	Protective Screening Projects	Original Est: 12/31/2002	Contract Comp.: 8/31/2003	\$820,000
<i>Key: 10745</i>	Install protective screens on various overpasses in Region 1.	Actual: 10/24/2002	Actual: 5/22/2003	
Various	<i>Senate: V House: V US Cong: V</i>			
Subtotal Bridge				\$12,073,000
Modernization Projects				
I-5 at Hwy 217/Kruse Way (Unit 1)		Original Est: 11/18/1999	Contract Comp.: 11/30/2002	\$41,550,000
<i>Key: 07975</i>	Rebuild the ramps and lanes of the I-5 interchange with OR-217 and Kruse Way. This is the first phase of improvements at this interchange (near Lake Oswego and Tigard).	Actual: 11/18/1999	Actual: 6/28/2002	
Washington	<i>Senate: 18 House: 35 US Cong: 1</i>			
US-26	Camelot to Sylvan - Phase 1 (Portland)	Original Est: 10/23/1997	Contract Comp.: 7/31/2000	\$46,250,000
<i>Key: 08008</i>	Rebuild the roadway between the Camelot Interchange and the Sylvan Interchange. Project will replace bridges, realign local streets and install traffic signals.	Actual: 10/23/1997	Actual: 12/22/2000	
Washington	<i>Senate: 03 House: 07 US Cong: 1</i>			
Subtotal Modernization				\$87,800,000

Open to Traffic Region 1 - Portland Metro Area

Project County	Description Legislative Districts	Contract Bid Open Date	Completion Date	Total Est Project Cost
Operations Projects				
US-26 Rockfall Mitigation Project (MP 49.10-49.23)		Original Est: 5/24/2001	Contract Comp.: 8/15/2002	\$1,700,000
<i>Key: 09368</i>	Protect the highway from falling rock.	Actual: 5/24/2001	Actual: 8/15/2002	
Clackamas	<i>Senate: 28 House: 52 US Cong: 3</i>			
I-5 Iowa St. Slide Repair		Original Est: 5/23/2002	Contract Comp.: 11/15/2002	\$512,000
<i>Key: 12010</i>	Project to repair a slide area along the Pacific Highway in Portland.	Actual: 4/25/2002	Actual: 11/27/2002	
Multnomah	<i>Senate: 06 House: 36 US Cong: 1</i>			
Traffic Loop Repairs (Unit 11)		Original Est: 8/23/2001	Contract Comp.: 8/31/2002	\$791,000
<i>Key: 09384</i>	Repair or replace traffic detectors in Region 1.	Actual: 8/23/2001	Actual: 6/05/2002	
Various	<i>Senate: V House: V US Cong: V</i>			
Region 1 Traffic Signal Upgrades - Unit 1		Original Est: 10/25/2001	Contract Comp.: 9/30/2002	\$1,129,000
<i>Key: 10651</i>	Upgrade traffic signals in Region 1.	Actual: 10/25/2001	Actual: 10/11/2002	
Various	<i>Senate: 09 House: 21 US Cong: 3</i>			
ATMS Ramp Meters (Phase 5)		Original Est: 9/27/2001	Contract Comp.: 7/31/2002	\$1,151,000
<i>Key: 10668</i>	Install ramp metering at freeway on ramps in Region 1. Project is for fiscal year 2001.	Actual: 10/25/2001	Actual: 9/15/2002	
Various	<i>Senate: V House: V US Cong: V</i>			
Subtotal Operations				\$5,283,000
Pavement Preservation Projects				
OR-211 Hult Rd. - Hillock Burn Rd.		Original Est: 1/24/2002	Contract Comp.: 10/31/2002	\$2,705,000
<i>Key: 11125</i>	Repave about 7.8 miles of the Woodburn-Estacada Highway between Hult Road and Hillock Burn Road.	Actual: 3/28/2002	Actual: 6/06/2003	
Clackamas	<i>Senate: 09 House: 18 US Cong: 5</i>			
OR-224 E. Portland Fwy to Rock Creek		Original Est: 10/25/2001	Contract Comp.: 6/30/2002	\$2,980,000
<i>Key: 12108</i>	Repave highway, upgrade safety features where needed, restriping and guardrail replacement. Project will also replace signing as needed.	Actual: 10/25/2001	Actual: 6/28/2002	
Clackamas	<i>Senate: V House: V US Cong: 5</i>			

Open to Traffic Region 1 - Portland Metro Area

Project	Description	Contract Bid	Open Date	Completion Date	Total Est Project Cost
County	Legislative Districts				
Pavement Preservation Projects					
I-84 Cascade Locks - Hood River Interchange		Original Est:	7/12/2001	Contract Comp.:	11/30/2002 \$25,698,000
<i>Key: 08291</i>	Resurface pavement, provide necessary bridge repairs including upgrading substandard structures. Replace and or upgrade guardrails, median barrier.	Actual:	7/12/2001	Actual:	6/16/2003
Hood River	<i>Senate: 30 House: 56 US Cong: 2</i>				
I-84 Columbia River Hwy Culvert Replacement		Original Est:	11/15/2001	Contract Comp.:	9/30/2002 \$640,000
<i>Key: 12077</i>	Replace two culverts with larger ones to prevent flooding.	Actual:	11/15/2001	Actual:	1/16/2003
Hood River	<i>Senate: 26 House: 52 US Cong: 2</i>				
I-84 Marine Drive - Corbett Interchange		Original Est:	5/24/2001	Contract Comp.:	5/31/2002 \$7,205,000
<i>Key: 09421</i>	Project will overlay pavement, repair bridge rails, joints and decks. Also perform required safety improvements.	Actual:	5/24/2001	Actual:	11/22/2002
Multnomah	<i>Senate: 26 House: 52 US Cong: 3</i>				
I-5 Interstate Bridge to NE Oregon St. (Portland)		Original Est:	9/28/2000	Contract Comp.:	11/30/2002 \$29,202,000
<i>Key: 11070</i>	Repave about 6.1 miles of freeway between the Interstate Bridge and N.E. Oregon Street in Portland. The project includes repairing the pavement, bridges and overpasses and bringing barriers, curbs, shoulders and medians up to standards.	Actual:	9/28/2000	Actual:	5/14/2003
Multnomah	<i>Senate: 22 House: 44 US Cong: 3</i>				
I-84 MLK Blvd. - I-205 (Portland)		Original Est:	5/23/2002	Contract Comp.:	6/30/2003 \$8,699,000
<i>Key: 11941</i>	Interstate maintenance preservation to fill ruts and overlay.	Actual:	5/23/2002	Actual:	5/23/2003
Multnomah	<i>Senate: V House: V US Cong: 3</i>				
Subtotal Pavement Preservation					\$77,129,000

Safety Projects

OR-212 Clackamas/Boring Hwy @ 282nd Ave.		Original Est:	8/23/2001	Contract Comp.:	9/30/2002 \$1,570,000
<i>Key: 04617</i>	Realign and widen about 0.2 of a mile of highway. Install a traffic signal at the intersection with 282nd Avenue, including a right turn lane.	Actual:	8/23/2001	Actual:	9/23/2002
Clackamas	<i>Senate: 14 House: 10 US Cong: 3</i>				

Open to Traffic Region 1 - Portland Metro Area

Project	Description	Contract Bid Open Date	Completion Date	Total Est Project Cost
County	Legislative Districts			
Safety Projects				
OR-99E Pacific Hwy East @ South End Rd.		Original Est: 4/25/2002	Contract Comp.: 12/15/2002	\$969,000
<i>Key: 09407</i>	Restripe highway to provide one north and south bound through lane and south bound left turn channelization. Realign intersection of South End Road.	Actual: 6/13/2002	Actual: 12/18/2002	
Clackamas	<i>Senate: 20 House: 39 US Cong: 5</i>			
I-84 Westbound Pavement Drainage Correction		Original Est: 7/27/2002	Contract Comp.: 10/31/2002	\$531,000
<i>Key: 11926</i>	Add drainage inlets to median to route water to existing cross culverts.	Actual: 6/27/2002	Actual: 10/25/2002	
Multnomah	<i>Senate: 24 House: 49 US Cong: 1</i>			
US-26 Sunset Hwy @ Jackson School Rd. (Hillsboro)		Original Est: 4/25/2002	Contract Comp.: 11/15/2002	\$1,203,000
<i>Key: 10683</i>	Restrict and change turn movements at the intersection of the Sunset Highway and Jackson School Road. The project will eliminate through traffic on Jackson School Road.	Actual: 7/25/2002	Actual: 12/02/2002	
Washington	<i>Senate: 15 House: 30 US Cong: 1</i>			
Subtotal Safety				\$4,273,000
Salmon Recovery Projects				
2001 Fish Passage Culverts (Gus Creek)		Original Est: 4/12/2001	Contract Comp.: 10/31/2001	\$571,000
<i>Key: 10678</i>	Project will replace culverts to enhance fish passage.	Actual: 4/12/2001	Actual: 10/17/2001	
Columbia	<i>Senate: 01 House: 02 US Cong: 1</i>			
Subtotal Salmon Recovery				\$571,000
Region 1 Total - Open to Traffic				\$187,129,000

Open to Traffic Region 2 - Northwest Oregon

Project	Description	Contract Bid Open Date	Completion Date	Total Est Project Cost
County	Legislative Districts			
Bridge Projects				
OR-58	Willamette R. Coast Frk Bridge #5286	Original Est: 11/15/2001	Contract Comp.: 8/31/2003	\$2,825,000
<i>Key: 10630</i>	Improve bridge railings and repave the deck of the bridge over Coast Fork of the Willamette River. The bridge is located about 2 miles east of Goshen.	Actual: 1/24/2002	Actual: 4/15/2003	
Lane	<i>Senate: 06 House: 11 US Cong: 4</i>			
US-20	Willamette River (Ellsworth St. Bridge)	Original Est: 10/25/2001	Contract Comp.: 12/20/2002	\$1,830,000
<i>Key: 10594</i>	Repair bridge railings and sidewalks and repave the deck of the Willamette River (Ellsworth St.) Bridge in Albany.	Actual: 10/25/2001	Actual: 11/15/2002	
Linn	<i>Senate: 08 House: 15 US Cong: 5</i>			
OR-211	Butte Creek Bridge	Original Est: 3/22/2001	Contract Comp.: 11/30/2001	\$1,604,000
<i>Key: 10578</i>	Replace the bridge across Butte Creek, about 2 miles east of Woodburn.	Actual: 3/22/2001	Actual: 5/23/2002	
Marion	<i>Senate: 09 House: 18 US Cong: 5</i>			
OR-99W	S. Yamhill River (Whiteson) Bridge #2434	Original Est: 12/14/2000	Contract Comp.: 12/31/2002	\$10,100,000
<i>Key: 09300</i>	Replace the Whiteson Bridge (#2434) across the South Yamhill River. The bridge is about 1 mile south of McMinnville.	Actual: 12/14/2000	Actual: 11/26/2002	
Yamhill	<i>Senate: 15 House: 38 US Cong: 1</i>			
2003	Protective Screening Projects	Original Est: 1/23/2003	Contract Comp.: 5/31/2003	\$147,000
<i>Key: 11713</i>	Install protective screening on Broadacres Road, Diamond Hill Road, Goshen/Divide Hwy., and Crosby Road.	Actual: 12/12/2002	Actual: 5/30/2003	
Various	<i>Senate: V House: V US Cong: V</i>			
Subtotal Bridge				\$16,506,000

Modernization Projects

OR-126	W. 11th Ave. to N. City Limits (Eugene)	Original Est: 10/28/1999	Contract Comp.: 9/30/2001	\$14,153,000
<i>Key: 05443</i>	Build an overcrossing at Royal Avenue. This is the second phase of improvements on OR-126 between West 11th Avenue and the north city limits of Eugene.	Actual: 10/28/1999	Actual: 11/15/2001	
Lane	<i>Senate: 06 House: 11 US Cong: 4</i>			

Open to Traffic Region 2 - Northwest Oregon

Project	Description	Contract Bid Open Date	Completion Date	Total Est Project Cost
County	Legislative Districts			
Modernization Projects				
I-5 State St. - N. Santiam Hwy (Salem)		Original Est: 10/09/1997	Contract Comp.: 11/15/2000	\$27,375,000
<i>Key: 08878</i>	Widen about 1.8 miles of I-5 to 6 lanes between State Street and the Mission Street / North Santiam Highway interchange in Salem. The project will also rebuild the interchange.	Actual: 10/09/1997	Actual: 12/14/2000	
Marion	<i>Senate: 15 House: 28 US Cong: 5</i>			
OR-99W Brutscher - Everest - Main (Newberg)		Original Est: 2/22/2001	Contract Comp.: 9/30/2002	\$15,200,000
<i>Key: 07339</i>	Construct a third westbound travel lane from Villa to Main Street, realign the River St. corner & reconstruct the existing pavement. Project will also reconstruct the Villa Rd. intersection, replace, upgrade and interconnect traffic signals and construct new sidewalks, shoulders & bike lanes.	Actual: 2/22/2001	Actual: 11/21/2002	
Yamhill	<i>Senate: 02 House: 25 US Cong: 1</i>			
Subtotal Modernization				\$56,728,000
Operations Projects				
I-5 Variable Message Sign		Original Est: 8/23/2001	Contract Comp.: 11/30/2002	\$660,000
<i>Key: 10344</i>	Install one variable message sign on I-5 just north of Coburg.	Actual: 8/23/2001	Actual: 11/24/2002	
Lane	<i>Senate: V House: V US Cong: V</i>			
Judkins Point Rockfall Containment (Eugene)		Original Est: 1/24/2002	Contract Comp.: 8/31/2002	\$194,000
<i>Key: 10368</i>	Move sidewalk and barrier fence farther from rock slope, and place rock anchor bolts to protect the sidewalk and roadway from falling rocks.	Actual: 1/24/2002	Actual: 9/04/2002	
Lane	<i>Senate: V House: V US Cong: 4</i>			
OR-126 Florence-Eugene Hwy @ Peterson Tunnel		Original Est: 7/25/2002	Contract Comp.: 3/31/2003	\$1,418,000
<i>Key: 10433</i>	Replace the lighting system in the Peterson Tunnel. The tunnel is located about 19 miles east of Florence.	Actual: 8/22/2002	Actual: 4/15/2003	
Lane	<i>Senate: 05 House: 10 US Cong: 4</i>			
OR-99W @ Clearlake Road (Eugene)		Original Est: 8/23/2001	Contract Comp.: 10/31/2002	\$146,000
<i>Key: 10436</i>	Upgrade traffic signal.	Actual: 8/23/2001	Actual: 11/05/2002	
Lane	<i>Senate: 20 House: 39 US Cong: 4</i>			

Open to Traffic Region 2 - Northwest Oregon

Project County	Description Legislative Districts	Contract Bid Open Date	Completion Date	Total Est Project Cost
Operations Projects				
Region 2 Signal Rebuilds		Original Est: 5/23/2002	Contract Comp.: 5/31/2003	\$1,032,000
<i>Key: 10441</i>	Replace various traffic signals in Region 2.	Actual: 6/13/2002	Actual: 5/31/2003	
Linn	<i>Senate: V House: V US Cong: V</i>			
OR-18 Murphy Hills Road & Weather Info Station		Original Est: 3/28/2002	Contract Comp.: 9/30/2003	\$134,000
<i>Key: 12280</i>	Install a remote weather information station near the Murphy Hill Summit.	Actual: 8/21/2002	Actual: 6/02/2003	
Polk	<i>Senate: V House: V US Cong: V</i>			
Traffic Condition Information Cameras		Original Est: 11/09/2000	Contract Comp.: 12/01/2001	\$77,000
<i>Key: 10345</i>	Install video cameras at two sites in Region 2. One site is north of Lincoln City on US 101. The other is located at Tombstone Summit, 11 miles west of the Santiam Junction on US 20.	Actual: 11/09/2000	Actual: 12/31/2002	
Various	<i>Senate: V House: V US Cong: V</i>			
Road & Weather Information Systems		Original Est: 4/16/2001	Contract Comp.: 12/01/2001	\$72,000
<i>Key: 10347</i>	Install road and weather stations at 2 sites in Region 2.	Actual: 4/16/2001	Actual: 12/31/2002	
Various	<i>Senate: V House: V US Cong: V</i>			
<u>Subtotal Operations</u>				\$3,733,000

Pavement Preservation Projects

US-20 Cox Crk to UPRR Railrd. Track Spur		Original Est: 1/24/2002	Contract Comp.: 11/30/2002	\$5,588,000
<i>Key: 07101</i>	Repave about 10.7 miles of highway between Lebanon and Albany. Project includes replacing the bridge across Burkhart Creek and building a left turn refuge at Spicer Drive.	Actual: 4/11/2002	Actual: 12/22/2002	
Linn	<i>Senate: 19 House: 36 US Cong: 4</i>			
I-5 N. Jefferson Intchg - S. Jefferson Intchg.		Original Est: 9/09/1999	Contract Comp.: 11/15/2001	\$22,701,000
<i>Key: 09923</i>	Improve the concrete in the north bound section of I-5 between the North Jefferson Interchange and the South Jefferson Interchange. The project includes rebuilding 7 bridges.	Actual: 9/09/1999	Actual: 5/14/2002	
Linn	<i>Senate: 19 House: 36 US Cong: 4</i>			

Open to Traffic Region 2 - Northwest Oregon

Project	Description	Contract Bid Open Date	Completion Date	Total Est Project Cost
County	Legislative Districts			
Pavement Preservation Projects				
OR-99W	Rickreall to S. Monmouth	Original Est: 2/28/2002	Contract Comp.: 10/31/2002	\$2,647,000
<i>Key: 10789</i>	Repave about 6 miles of highway between Rickreall and the southern city limits of Monmouth. The project will also make safety improvements at high priority sites in Monmouth.	Actual: 4/25/2002	Actual: 10/14/2002	
Polk	<i>Senate: V House: V US Cong: 5</i>			
Salmon River Hwy	to Salem/Dayton Hwy	Original Est: 11/15/2001	Contract Comp.: 8/29/2002	\$2,085,000
<i>Key: 11503</i>	Lafayette Highway and Bellevue-Hopewell Highway preservation project to overlay approximately 10 miles of the existing pavement.	Actual: 11/15/2001	Actual: 6/12/2002	
Yamhill	<i>Senate: 12 House: 24 US Cong: 1</i>			
US-20	Santiam Jct to Jack Lake Rd.	Original Est: 7/26/2001	Contract Comp.: 11/30/2002	\$6,181,000
<i>Key: 10754</i>	Repave about 13.7 miles of the Santiam Highway between the Santiam Junction and Jack Lake Road.	Actual: 7/26/2001	Actual: 11/14/2002	
Various	<i>Senate: V House: V US Cong: 4</i>			
Subtotal Pavement Preservation				\$39,202,000

Safety Projects				
OR-126 @ Spruce Street	(Florence)	Original Est: 6/28/2001	Contract Comp.: 5/15/2002	\$1,221,000
<i>Key: 09272</i>	Rebuild intersection of OR 101 and Spruce Street in Florence to include dual left-turn lanes (west to south), right-turn lane (north to east), curbs, and sidewalks.	Actual: 6/28/2001	Actual: 5/29/2002	
Lane	<i>Senate: 22 House: 43 US Cong: 4</i>			
US-101 @ Agate Beach		Original Est: 1/23/2003	Contract Comp.: 4/30/2003	\$1,180,000
<i>Key: 12016</i>	Reduce the number of turning conflicts by closing one access at the north end of old Highway 101 at the 58th Street & 101 Intersection. Realign 52nd St., eliminate access at 54th St. & 101, re-route traffic onto 54th Street South to newly aligned intersection at 52nd St.	Actual: 12/12/2002	Actual: 4/30/2003	
Lincoln	<i>Senate: 02 House: 04 US Cong: 5</i>			

Open to Traffic Region 2 - Northwest Oregon

Project County	Description Legislative Districts	Contract Bid Open Date	Completion Date	Total Est Project Cost
Safety Projects				
Woodland/Hillyer Frontage Rd. (Woodburn)		Original Est: 7/01/2002	Contract Comp.: 10/18/2002	\$392,000
<i>Key: 12286</i>	Access management related safety improvements.	Actual: 6/27/2002	Actual: 10/18/2002	
Marion	<i>Senate: 11 House: 22 US Cong: 5</i>			
Kingwood St. to SE Armory Way (McMinnville)		Original Est: 4/25/2002	Contract Comp.: 5/31/2003	\$5,918,000
<i>Key: 12014</i>	Project will construct a frontage road in McMinnville.	Actual: 5/23/2002	Actual: 4/30/2003	
Yamhill	<i>Senate: 05 House: 10 US Cong: 5</i>			
<u>Subtotal Safety</u>				\$8,711,000
Salmon Recovery Projects				
US-20 Trout Creek Bridge (Fish Passage)		Original Est: 6/01/2003	Contract Comp.: 5/23/2003	\$855,000
<i>Key: 11030</i>	Replace existing structure with fish friendly crossing.	Actual: 2/13/2003	Actual: 5/23/2003	
Linn	<i>Senate: 09 House: 17 US Cong: 4</i>			
OR-22 Gooseneck Creek Fish Passage		Original Est: 5/23/2002	Contract Comp.: 10/31/2002	\$361,000
<i>Key: 11509</i>	Construct a "roughened chute" on the downstream end of the bridge and add some bioengineering along downstream stream banks to improve fish passage.	Actual: 5/23/2002	Actual: 10/23/2002	
Polk	<i>Senate: 12 House: 23 US Cong: 5</i>			
<u>Subtotal Salmon Recovery</u>				\$1,216,000
<u>Region 2 Total - Open to Traffic</u>				<u>\$126,096,000</u>

Open to Traffic Region 3 - Southwest Oregon

Project County	Description Legislative Districts	Contract Bid Open Date	Completion Date	Total Est Project Cost
Bridge Projects				
District 7 Culverts @ Powers Highway		Original Est: 10/25/2001	Contract Comp.: 10/31/2002	\$400,000
<i>Key: 12032</i>	Place spiral-wound slip liners in culverts at Robbins Creek and Grants Creek.	Actual: 10/25/2001	Actual: 2/15/2003	
Curry	<i>Senate: 01 House: 01 US Cong: 4</i>			
OR-38 Wells Creek Bridge		Original Est: 1/24/2002	Contract Comp.: 12/31/2002	\$1,128,000
<i>Key: 09075</i>	Replace the bridge across Wells Creek.	Actual: 1/24/2002	Actual: 12/24/2002	
Douglas	<i>Senate: 24 House: 47 US Cong: 4</i>			
I-5 Protective Screening Projects 2004		Original Est: 11/21/2002	Contract Comp.: 4/15/2003	\$170,000
<i>Key: 11937</i>	Locations for the protective screening are: Equipment Road; Eagle Valley Road; Cox Creek Road; and Ward Butte Road.	Actual: 11/21/2002	Actual: 4/17/2003	
Douglas	<i>Senate: 04 House: 07 US Cong: 4</i>			
I-5 Stewart Parkway Overcrossing Demolition		Original Est: 9/01/2002	Contract Comp.: 8/22/2002	\$55,000
<i>Key: 12039</i>	Demolition of structure after new overpass is constructed.	Actual: 8/01/2002	Actual: 8/22/2002	
Douglas	<i>Senate: 21 House: 02 US Cong: 4</i>			
Rogue River Bridge #00684B (Shady Cove)		Original Est: 8/22/2002	Contract Comp.: 3/15/2003	\$962,000
<i>Key: 12009</i>	Overlay the existing deck of the bridge and retrofit the bridge rails to bring them to current standards.	Actual: 7/25/2002	Actual: 3/18/2003	
Jackson	<i>Senate: 28 House: 55 US Cong: 2</i>			
Applegate River Bridge #7958		Original Est: 4/26/2001	Contract Comp.: 12/31/2001	\$1,028,000
<i>Key: 11275</i>	Repair and construct foundation for the Applegate River Bridge (#7958). The project includes measures to control erosion.	Actual: 4/26/2001	Actual: 4/13/2002	
Josephine	<i>Senate: 25 House: 49 US Cong: 2</i>			
Subtotal Bridge				\$3,743,000
Modernization Projects				
Umpqua Hwy Passing Lanes		Original Est: 3/28/2002	Contract Comp.: 11/30/2002	\$1,964,000
<i>Key: 10842</i>	Construct passing lanes both east and westbound on the Umpqua Highway.	Actual: 5/09/2002	Actual: 6/20/2003	
Douglas	<i>Senate: 05 House: 09 US Cong: 4</i>			

Open to Traffic Region 3 - Southwest Oregon

Project County	Description Legislative Districts	Contract Bid Open Date	Completion Date	Total Est Project Cost
Modernization Projects				
OR-238 Jackson	Jackson Street (Unit 1) Medford <i>Key: 07976</i> Build a new alignment for Highway 238 (Jackson Street in Medford) from the junction of OR 62 and OR 99 to the intersection of N. Ross/Rossanley Drive.	Original Est: 2/24/2000 Actual: 2/24/2000	Contract Comp.: 12/31/2001 Actual: 6/26/2002	\$27,185,000
	<i>Senate: 03 House: 06 US Cong: 2</i>			
Subtotal Modernization				\$29,149,000
Operations Projects				
US-101 Curry	Reinhart Crk Slide <i>Key: 08789</i> Repair the highway at the Reinhart Creek Slide.	Original Est: 2/28/2002 Actual: 2/28/2002	Contract Comp.: 12/31/2002 Actual: 12/23/2002	\$1,434,000
	<i>Senate: 01 House: 01 US Cong: 4</i>			
I-5 Jackson	Northbound at MP 28 ITS Project <i>Key: 10854</i> Place a small variable message sign to give advance notice to motorists about closures and incidents prior to entering the viaduct.	Original Est: 4/11/2002 Actual: 6/27/2002	Contract Comp.: 3/15/2003 Actual: 5/09/2003	\$230,000
	<i>Senate: 03 House: V US Cong: 2</i>			
I-5 Jackson	Maulsby Erosion Control <i>Key: 11078</i> Control erosion along 0.7 miles of I-5.	Original Est: 9/27/2001 Actual: 9/27/2001	Contract Comp.: 2/28/2003 Actual: 2/25/2003	\$413,000
	<i>Senate: 03 House: 50 US Cong: 2</i>			
Subtotal Operations				\$2,077,000
Pavement Preservation Projects				
US-101 Coos	Davis Slough - Paradise Point Rd. <i>Key: 09837</i> Repave about 6.9 miles of highway between Davis Slough and Paradise Point Rd.	Original Est: 5/23/2002 Actual: 4/25/2002	Contract Comp.: 9/30/2002 Actual: 12/02/2002	\$1,399,000
	<i>Senate: 05 House: 01 US Cong: 4</i>			
OR-42 Coos	South Fork Coquille to Bridge <i>Key: 10823</i> Repave about 10.3 miles of the Coos Bay-Roseburg Highway. The project includes work on bridges and guardrail improvements.	Original Est: 3/28/2002 Actual: 3/28/2002	Contract Comp.: 11/15/2002 Actual: 11/15/2002	\$2,054,000
	<i>Senate: 01 House: 01 US Cong: 4</i>			

Open to Traffic Region 3 - Southwest Oregon

Project County	Description Legislative Districts	Contract Bid Open Date	Completion Date	Total Est Project Cost
Pavement Preservation Projects				
I-5 Garden Valley Blvd. / Roberts Creek (Roseburg)		Original Est: 12/14/2000	Contract Comp.: 3/06/2003	\$11,537,000
<i>Key: 09108</i>	Repave 7.2 miles of I-5 between Garden Valley Blvd in Roseburg and Roberts Creek. The project includes construction of northbound auxiliary lanes between Garden Valley Blvd and Harvard.	Actual: 12/14/2000	Actual: 3/11/2003	
Douglas	<i>Senate: 23 House: 45 US Cong: 4</i>			
OR-138 Lone Rock Bridge to Boundary Rd.		Original Est: 12/13/2001	Contract Comp.: 10/31/2002	\$1,990,000
<i>Key: 10967</i>	Overlay the existing road surface and replace and/or adjust low guardrails.	Actual: 3/28/2002	Actual: 5/23/2003	
Douglas	<i>Senate: 04 House: 07 US Cong: 4</i>			
OR-99 Valley View to 4th St. (Ashland)		Original Est: 12/13/2001	Contract Comp.: 10/31/2002	\$1,384,000
<i>Key: 10821</i>	Repave about 4.1 miles of the Rogue Valley Highway between Valley View and 4th Street in Ashland.	Actual: 12/13/2001	Actual: 12/11/2002	
Jackson	<i>Senate: 03 House: 05 US Cong: 4</i>			
OR-46 Oregon Caves Hwy Slide		Original Est: 6/24/1999	Contract Comp.: 5/12/2000	\$900,000
<i>Key: 10311</i>	Repair damage to the highway at the Oregon Caves Highway Slide.	Actual: 6/24/1999	Actual: 4/26/2001	
Josephine	<i>Senate: 25 House: 49 US Cong: 2</i>			
<u>Subtotal Pavement Preservation</u>				\$19,264,000
Safety Projects				
Agate Rd to Division Rd (Medford)		Original Est: 6/13/2002	Contract Comp.: 4/03/2003	\$576,000
<i>Key: 11712</i>	Widen road to provide for a dual, center lane left turn refuge.	Actual: 6/27/2002	Actual: 5/12/2003	
Jackson	<i>Senate: 26 House: 50 US Cong: 2</i>			
US-199 at Milepost 7 to Oregon/Calif. border		Original Est: 2/28/2002	Contract Comp.: 8/31/2002	\$835,000
<i>Key: 10879</i>	Attach and extend two existing passing lanes at Hayes Hill.	Actual: 3/14/2002	Actual: 10/10/2002	
Josephine	<i>Senate: 02 House: 03 US Cong: 4</i>			
<u>Subtotal Safety</u>				\$1,411,000

Open to Traffic Region 3 - Southwest Oregon

Project	Description	Contract Bid Open Date	Completion Date	Total Est Project Cost
County	Legislative Districts			
Salmon Recovery Projects				
US 101 Culvert Replacement Project		Original Est: 4/26/2001	Contract Comp.: 10/31/2001	\$1,490,000
<i>Key: 11152</i>	Project will replace culverts at S. Boulder Creek and Swanson Creek to improve fish passage.	Actual: 4/26/2001	Actual: 10/31/2002	
Curry	<i>Senate: 24 House: 48 US Cong: 4</i>			
<u>Subtotal Salmon Recovery</u>				\$1,490,000
<u>Region 3 Total - Open to Traffic</u>				<u>\$57,134,000</u>

Open to Traffic Region 4 - Central Oregon

Project County	Description Legislative Districts	Contract Bid Open Date	Completion Date	Total Est Project Cost
Modernization Projects				
US-97	Bend Parkway Unit 3A	Original Est: 3/25/1999	Contract Comp.: 11/30/2000	\$8,661,000
<i>Key: 10286</i>	Build about 3.3 miles of new roadway (the Bend Parkway). This project begins the third phase of the Bend Parkway.	Actual: 3/25/1999	Actual: 6/06/2001	
Deschutes	<i>Senate: 27 House: 54 US Cong: 2</i>			
US-97	Bend Parkway Unit 3C	Original Est: 4/27/2000	Contract Comp.: 11/30/2001	\$17,512,000
<i>Key: 11355</i>	Build about 3.3 miles of new roadway (the Bend Parkway). This section is between Colorado South to Romain Village and the interchange at Reed Market. It is a part of the third phase of the Bend Parkway.	Actual: 4/27/2000	Actual: 6/14/2002	
Deschutes	<i>Senate: 27 House: 54 US Cong: 2</i>			
<u>Subtotal Modernization</u>				\$26,173,000
Operations Projects				
OR-140	Lake of the Woods Variable Message Signs	Original Est: 8/23/2001	Contract Comp.: 5/01/2002	\$400,000
<i>Key: 11809</i>	Install 2 fixed variable message signs on the Lake of the Woods Highway.	Actual: 8/23/2001	Actual: 9/13/2002	
Jackson	<i>Senate: 28 House: V US Cong: 2</i>			
US-26	Road & Weather Info. System/Blue Box Summit	Original Est: 9/01/2002	Contract Comp.: 6/30/2003	\$120,000
<i>Key: 10277</i>	Install a camera with a remote weather information station at the Blue Box Summit on the Warm Springs Highway.	Actual: 9/26/2002	Actual: 7/03/2003	
Wasco	<i>Senate: 30 House: 52 US Cong: 2</i>			
US-97	Biggs/Madras Wind & Visibility Unit/ Phase 1	Original Est: 8/23/2001	Contract Comp.: 4/30/2002	\$180,000
<i>Key: 11785</i>	Install 3 remote-operated wind and visibility monitoring stations along the Sherman Highway.	Actual: 9/27/2001	Actual: 6/26/2002	
Wasco	<i>Senate: 30 House: 59 US Cong: 2</i>			
<u>Subtotal Operations</u>				\$700,000
Pavement Preservation Projects				
US-20	Hampton to Frederick Butte	Original Est: 2/27/1997	Contract Comp.: 8/15/1997	\$1,368,000
<i>Key: 09094</i>	Pavement overlay of approximately 26 miles of the Central Oregon Highway.	Actual: 2/27/1997	Actual: 8/29/1997	
Deschutes	<i>Senate: 28 House: 60 US Cong: 2</i>			

Open to Traffic Region 4 - Central Oregon

Project County	Description Legislative Districts	Contract Bid Open Date	Completion Date	Total Est Project Cost
Pavement Preservation Projects				
US-97 Murphy Rd. - Lava Butte (Bend)		Original Est: 6/13/2002	Contract Comp.: 11/08/2002	\$2,391,000
<i>Key: 10579</i>	Repave about 4.3 miles of highway between Murphy Road and Lava Butte in Bend.	Actual: 6/13/2002	Actual: 11/14/2002	
Deschutes	<i>Senate: 27 House: 54 US Cong: 2</i>			
US-20 Plainview Rd to Deschutes River (Tumalo)		Original Est: 3/28/2002	Contract Comp.: 5/16/2003	\$1,800,000
<i>Key: 10584</i>	Repave about 7.6 miles of the McKenzie-Bend Highway between Plainview Road and the Deschutes River in Tumalo.	Actual: 3/28/2002	Actual: 6/13/2003	
Deschutes	<i>Senate: 27 House: 53 US Cong: 2</i>			
Region 4 Chip Seals - 2001		Original Est: 4/11/2002	Contract Comp.: 9/30/2002	\$675,000
<i>Key: 11074</i>	Work on highway pavements in Region 4. This work is scheduled for 2001.	Actual: 4/11/2002	Actual: 9/25/2002	
Klamath	<i>Senate: V House: V US Cong: 2</i>			
US-97 Grass Valley to Shaniko Paving Project		Original Est: 4/08/1999	Contract Comp.: 10/31/1999	\$5,191,000
<i>Key: 10965</i>	Repave about 28.6 miles of highway between Grass Valley and Shaniko.	Actual: 4/08/1999	Actual: 10/26/1999	
Sherman	<i>Senate: 30 House: 59 US Cong: 2</i>			
I-84 Shogren - Rowena/West Mayer State Park		Original Est: 9/23/1999	Contract Comp.: 6/30/2002	\$8,417,000
<i>Key: 11091</i>	Project will repave the roadway and replace a bridge.	Actual: 9/23/1999	Actual: 10/01/2002	
Wasco	<i>Senate: 27 House: 55 US Cong: 2</i>			
US-26 Antone Jct. - John Day River		Original Est: 5/24/2001	Contract Comp.: 5/31/2002	\$6,172,000
<i>Key: 09656</i>	Repave about 16.8 miles of the Ochoco Highway between Antone Junction and the John Day River.	Actual: 5/24/2001	Actual: 5/31/2002	
Wheeler	<i>Senate: 28 House: 59 US Cong: 2</i>			
<u>Subtotal Pavement Preservation</u>				\$26,014,000
Safety Projects				
OR-140 Hope St. to Patterson St. (Klamath Falls)		Original Est: 1/24/2002	Contract Comp.: 8/31/2002	\$670,000
<i>Key: 11069</i>	Install traffic signal at the intersection of Hope Street and Patterson Street in Klamath Falls. The project includes upgrading the traffic signal at Hope & Homedale Streets.	Actual: 3/14/2002	Actual: 10/23/2002	
Klamath	<i>Senate: 28 House: 56 US Cong: 2</i>			
<u>Subtotal Safety</u>				\$670,000

**Open to Traffic
Region 4 - Central Oregon**

Project	Description	Contract Bid Open Date	Completion Date	Total Est Project Cost
County	Legislative Districts			
<u>Region 4 Total - Open to Traffic</u>				<u>\$53,557,000</u>

Open to Traffic Region 5 - Eastern Oregon

Project County	Description Legislative Districts	Contract Bid Open Date	Completion Date	Total Est Project Cost
Modernization Projects				
US-20 @ Nyssa Improvement Project		Original Est: 4/25/2002	Contract Comp.: 9/30/2002	\$1,630,000
<i>Key: 10455</i>	Rebuild about 0.4 miles of Main Street in Nyssa. Project includes sidewalks and curbs-cuts.	Actual: 4/11/2002	Actual: 10/11/2002	
Malheur	<i>Senate: 30 House: 60 US Cong: 2</i>			
<u>Subtotal Modernization</u>				\$1,630,000
Operations Projects				
OR-11 OR-Wash. Hwy/State Line Rd. Traffic Signal		Original Est: 1/01/2002	Contract Comp.: 12/01/2002	\$742,000
<i>Key: 10488</i>	Install a traffic signal at the intersection of OR-11 and State Line Road. The intersection is located about 3.5 miles north of Milton-Freewater. This is a cooperative project with the Washington D.O.T.	Actual: 1/01/2002	Actual: 3/15/2002	
Umatilla	<i>Senate: 29 House: 58 US Cong: 2</i>			
I-84 Pendleton Variable Message Sign		Original Est: 12/13/2001	Contract Comp.: 10/31/2002	\$640,000
<i>Key: 10511</i>	Install two variable message signs, one for eastbound traffic near Stanfield and one for westbound traffic east of Pendleton.	Actual: 1/24/2002	Actual: 2/06/2003	
Umatilla	<i>Senate: 29 House: 58 US Cong: 2</i>			
<u>Subtotal Operations</u>				\$1,382,000
Pavement Preservation Projects				
US-395 @ Starr Ridge		Original Est: 9/26/2002	Contract Comp.: 8/31/2003	\$706,000
<i>Key: 10494</i>	Repave about 3 miles of the John Day-Burns Highway in the Starr Ridge Section. The project will also improve guardrails.	Actual: 9/26/2002	Actual: 4/23/2003	
Grant	<i>Senate: 30 House: 59 US Cong: 2</i>			
Or-78 New Princeton - Virginia Valley Rd.		Original Est: 6/27/2002	Contract Comp.: 11/15/2002	\$2,900,000
<i>Key: 12513</i>	Project will overlay and shoulder work.	Actual: 6/27/2002	Actual: 11/01/2002	
Harney	<i>Senate: 30 House: 60 US Cong: 2</i>			
US-20 Black Canyon - W. City Limits of Vale		Original Est: 2/24/2000	Contract Comp.: 10/31/2000	\$7,266,000
<i>Key: 08958</i>	Repave about 22.7 miles of the Central Oregon Highway between Black Canyon and the western city limits of Vale. The project includes guardrail installation.	Actual: 2/24/2000	Actual: 7/08/2001	
Malheur	<i>Senate: 30 House: 60 US Cong: 2</i>			

Open to Traffic Region 5 - Eastern Oregon

Project County	Description Legislative Districts	Contract Bid Open Date	Completion Date	Total Est Project Cost
Pavement Preservation Projects				
I-84 Pendleton Section Preservation		Original Est: 9/26/2002	Contract Comp.: 9/30/2003	\$9,250,000
<i>Key: 09072</i>	Pavement preservation project.	Actual: 10/24/2002	Actual: 6/12/2003	
Umatilla	<i>Senate: 29 House: 58 US Cong: 2</i>			
Pendleton Paving Project		Original Est: 2/28/2002	Contract Comp.: 1/17/2003	\$7,428,000
<i>Key: 09507</i>	Overlay about 13.2 miles of highway within the city of Pendleton: Oregon-Washington Highway (OR-11) milepoints -1.77 to 0.77; Pendleton Highway (US-30) milepoints 2.57 to 6.60; and, the Pendleton-John Day Highway (US-395) milepoints 0.00 to 6.50.	Actual: 5/09/2002	Actual: 2/11/2003	
Umatilla	<i>Senate: 29 House: 57 US Cong: 2</i>			
OR-19 W. Spray to Holmes Crk Paving Project		Original Est: 2/22/1996	Contract Comp.: 7/22/1997	\$1,873,000
<i>Key: 08199</i>	Pavement repair and replacement along various sections of the John Day Highway. Safety features will be upgrades and added as needed.	Actual: 2/22/1996	Actual: 7/22/1997	
Wheeler	<i>Senate: 28 House: 59 US Cong: 2</i>			
US-20 John Logan to Kingsbury Gulch		Original Est: 4/13/2000	Contract Comp.: 11/30/2000	\$3,515,000
<i>Key: 08733</i>	Repave about 31.5 miles of highway in the John Logan to Kingsbury Gulch Section. The projects includes guardrail installation, bridge work and rockfall correction. It is located about 6 miles west of Juntura.	Actual: 4/13/2000	Actual: 8/24/2001	
Various	<i>Senate: 30 House: 60 US Cong: 2</i>			
<u>Subtotal Pavement Preservation</u>				\$32,938,000
Safety Projects				
E. Idaho Ave. to SE 4th to SE 6th Access Mgmt.		Original Est: 7/25/2002	Contract Comp.: 4/30/2003	\$553,000
<i>Key: 12026</i>	Project will place a raised median from SE 4th St. to SE 6th St. on East Idaho Avenue in Ontario. The project will also widen the intersection at SW 4th to allow "u-turns", and realign the left turn bay at the Pilot station.	Actual: 7/25/2002	Actual: 4/16/2003	
Malheur	<i>Senate: 30 House: 60 US Cong: 2</i>			
<u>Subtotal Safety</u>				\$553,000
<u>Region 5 Total - Open to Traffic</u>				<u>\$36,503,000</u>

Open to Traffic
Region 5 - Eastern Oregon

Project	Description	Contract Bid Open Date	Completion Date	Total Est Project Cost
County	Legislative Districts			
Grand Total - Open to Traffic:				\$460,419,000
Number of Projects in Category:				94



2001 OREGON TRANSPORTATION INVESTMENT ACT (OTIA) (Project Listings)

The following list of OTIA projects is not a comprehensive list of all OTIA projects approved by the Oregon Transportation Commission January 2002. The list includes only the OTIA projects that ODOT intends to work on during the 2003 - 2005 biennium. If ODOT plans to spend money on other OTIA projects during this biennium, they will appear in subsequent reports.

Total Projects in Section:

157

Total Estimated Cost of all Projects in Section:

\$722,562,000

Oregon Transportation Investment Act (OTIA) Projects

Region 3 - Southwest Oregon

Under Development

Project County	Description	Est. Development Compl. Date	Total Est Project Cost
Modernization Projects			
	OTIA- Brookings Downtown - Hwy 101 Trans. Solutions	Prelim. Est: 2/26/2004	\$1,441,000
<i>Key: 11718</i>	Reconstruct portion of project in downtown Brookings - this includes providing a new base and roadway, sidewalks, signals, and lighting.		
Curry	<i>Senate: 01 House: 01 US Cong: 4</i>		
<u>Subtotal Modernization</u>			\$1,441,000
<u>Region 3 Total - Under Development</u>			<u>\$1,441,000</u>
Grand Total - Under Development:			\$1,441,000
Number of Projects in Category:			1

Oregon Transportation Investment Act (OTIA) Projects

Region 1 - Portland Metro Area

Funding Committed

Project County	Description	Estimated Contract Bid Open Date	Estimated Project Completion Date	Total Est Project Cost
Bridge Projects				
<hr/>				
OTIA- Beaver Creek Bridge		Current Est: 3/16/2005	Prelim. Est: 8/01/2006	\$1,734,000
<i>Key: 12441</i>	Project will replace bridge #04522, located on the Historic Columbia River Highway near Troutdale.			
Multnomah	<i>Senate: 26 House: 52 US Cong: 3</i>			
<hr/>				
OTIA- Corbett Hill Road Viaduct		Current Est: 1/19/2005	Prelim. Est: 12/01/2006	\$1,047,000
<i>Key: 12442</i>	Project will replace bridge #51C11 on Corbett Hill Road.			
Multnomah	<i>Senate: 26 House: 52 US Cong: 3</i>			
<hr/>				
OTIA- NE 33rd Ave. Over Columbia Slough		Current Est: 3/15/2005	Prelim. Est: 9/01/2006	\$1,456,000
<i>Key: 12445</i>	Project will replace bridge #25T12 in Portland.			
Multnomah	<i>Senate: 22 House: 44 US Cong: 3</i>			
<hr/>				
OTIA- NE 33rd Ave Over Lombard St. & UPRR		Current Est: 3/15/2005	Prelim. Est: 3/01/2007	\$3,506,000
<i>Key: 12448</i>	Project will replace bridge #02484 in Portland.			
Multnomah	<i>Senate: 22 House: 43 US Cong: 3</i>			
<u>Subtotal Bridge</u>				\$7,743,000
Modernization Projects				
<hr/>				
OTIA- Sunnyside Rd. (Phase 2) 122nd-152nd Widening		Current Est: 5/04/2005	Prelim. Est: 4/01/2008	\$29,123,000
<i>Key: 12399</i>	Project will widen Sunnyside Rd. to 5 lanes with sidewalks and bike lanes.			
Clackamas	<i>Senate: 26 House: 51 US Cong: 3</i>			
<hr/>				
OTIA- Boeckman Rd. - Tooze Rd. Connection		Current Est: 6/30/2005	Prelim. Est: 5/01/2007	\$15,693,000
<i>Key: 12400</i>	Project will build a local street.			
Clackamas	<i>Senate: 13 House: 26 US Cong: 5</i>			
<hr/>				
OTIA- US-30B E. Columbia Blvd - Lombard St. Connector		Current Est: 10/28/2005	Prelim. Est: 3/01/2009	\$24,765,000
<i>Key: 08838</i>	Project will construct a new, wider underpass and at-grade intersection.			
Multnomah	<i>Senate: V House: V US Cong: 3</i>			

Oregon Transportation Investment Act (OTIA) Projects

Region 1 - Portland Metro Area

Funding Committed

Project County	Description	Estimated Contract Bid Open Date	Estimated Project Completion Date	Total Est Project Cost
Modernization Projects				
OTIA- Powell Blvd (174th to Burnside)		Current Est: 9/23/2005	Prelim. Est: 9/01/2008	\$11,250,000
Key: 12911	Project will construct a five lane road between 174th and Burnside in Portland.			
Multnomah	Senate: 25 House: 49 US Cong: 3			
OTIA- US-26 Jackson School Rd. Interchange		Current Est: 7/08/2004	Prelim. Est: 11/01/2007	\$16,133,000
Key: 12393	Project will build a new interchange.			
Washington	Senate: 15 House: 30 US Cong: 1			
<u>Subtotal Modernization</u>				\$96,964,000
Pavement Preservation Projects				
OTIA- OR-99E Mcloughlin Blvd (Harrison St.- Kellogg Crk)		Current Est: 4/18/2005	Prelim. Est: 1/01/2007	\$4,215,000
Key: 05651	Project will reconstruct 99E including curbs, sidewalks and bike lanes.			
Clackamas	Senate: 21 House: 41 US Cong: 3			
OTIA- US-30B Sandy Blvd. (NE 13th to NE 47th)		Current Est: 2/01/2006	Prelim. Est: 6/01/2007	\$8,205,000
Key: 12390	Project will remove excess pavement and then overlay with new, build curb extensions, and rebuild segments of the sidewalk.			
Multnomah	Senate: V House: V US Cong: 3			
OTIA- US-30B Sandy Blvd East of 162nd to 207th		Current Est: 2/07/2005	Prelim. Est: 4/01/2006	\$1,346,000
Key: 12906	Widen road to add shoulders, add guardrail, traffic signal and overlay pavement.			
Multnomah	Senate: 25 House: 49 US Cong: 3			
<u>Subtotal Pavement Preservation</u>				\$13,766,000
<u>Region 1 Total - Funding Committed</u>				<u>\$118,473,000</u>

Oregon Transportation Investment Act (OTIA) Projects

Region 2 - Northwest Oregon

Funding Committed

Project County	Description	Estimated Contract Bid Open Date	Estimated Project Completion Date	Total Est Project Cost
Bridge Projects				
OTIA- Muddy Creek (Llewellyn Rd.) Bridge		Current Est: 2/17/2004	Prelim. Est: 10/01/2006	\$952,000
Key: 12438	Project will replace structure br. #14401.			
Benton	Senate: 12 House: 23 US Cong: 4			
Subtotal Bridge				\$952,000
Modernization Projects				
OTIA- Philomath Couplet Unit 1		Current Est: 6/18/2004	Prelim. Est: 8/01/2006	\$10,410,000
Key: 11670	Project will construct Unit 1 of a couplet through downtown Philomath.			
Benton	Senate: 08 House: 16 US Cong: 4			
OTIA- OR-99E Arndt Rd. Improvements (Clack. Cnty - Ph2)		Current Est: 3/31/2005	Prelim. Est: 8/01/2006	\$3,484,000
Key: 12916	Project will improve Arndt Road in Clackamas County by installing a signal at Arndt Rd. and OR-99E.			
Clackamas	Senate: 09 House: 18 US Cong: 5			
OTIA- US-101 Pac. Way-Dooley Bridge (Phase 3) Seaside		Current Est: 4/18/2005	Prelim. Est: 6/01/2007	\$12,102,000
Key: 12300	Project will add travel lanes, turn lanes at key intersections, add medians, bike lanes and sidewalks.			
Clatsop	Senate: 16 House: 32 US Cong: 1			
OTIA- US-101 Pac. Way-Dooley Bridge (Phase 4) Seaside		Current Est: 10/23/2006	Prelim. Est: 6/01/2010	\$3,395,000
Key: 12914	Project will widen the highway to two lanes each way, including traffic control and access management.			
Clatsop	Senate: 16 House: 32 US Cong: 1			
OTIA- I-5 @ Beltline Study		Current Est: 8/25/2005	Prelim. Est: 2/01/2008	\$22,625,000
Key: 10377	Project is for needed development (pre-construction) work to prepare for a future interchange project. This project is a TEA-21 Earmark Project.			
Lane	Senate: 06 House: 12 US Cong: 4			

Oregon Transportation Investment Act (OTIA) Projects

Region 2 - Northwest Oregon

Funding Committed

Project County	Description	Estimated Contract Bid Open Date	Estimated Project Completion Date	Total Est Project Cost
Modernization Projects				
	OTIA- OR126: Badger Mt/Cougar Pass Passing Lanes	Current Est: 10/26/2004	Prelim. Est: 5/01/2007	\$1,187,000
	Key: 12922 Project will extend existion East and West bound passing lanes.			
	Lane Senate: 05 House: 10 US Cong: 4			
	OTIA- US-101 SE 19th St./SE 32nd St. (Lincoln Cty)	Current Est: 4/22/2005	Prelim. Est: 11/01/2006	\$2,976,000
	Key: 12303 Project will widen the existing two-lane road to a three-lane section and pave the shoulder and bike lane.			
	Lincoln Senate: 05 House: 10 US Cong: 5			
	OTIA- Tangent, SW Home, Lebanon Hwy/PED Improvements	Current Est: 7/26/2006	Prelim. Est: 9/01/2007	\$4,264,000
	Key: 13095 Project will do various improvements in Sweet Home, Lebanon and Tangent.			
	Linn Senate: 19 House: 37 US Cong: 4			
	OTIA- Arndt Rd. Improvements (Marion County)	Current Est: 1/19/2005	Prelim. Est: 2/01/2006	\$1,760,000
	Key: 13033 Project will improve Arndt Road in Marion County by adding turn lanes on the Wilsonville-Hubbard Highway.			
	Marion Senate: 09 House: 18 US Cong: 5			
	OTIA- OR-22 @ OR-99W - OR 223 Intch. (Rickreall)	Current Est: 1/26/2005	Prelim. Est: 6/01/2007	\$16,100,000
	Key: 12301 Project will replace intersections with separated grade interchanges.			
	Polk Senate: 12 House: 23 US Cong: 5			
	OTIA- OR-223 Kings Valley Hwy @ Dallas-Rickreall Hwy	Current Est: 4/28/2005	Prelim. Est: 8/01/2006	\$2,171,000
	Key: 12915 Project will realign and widen the intersection.			
	Polk Senate: 12 House: 23 US Cong: 5			
	OTIA- US101 @ Long Prairie Road (Tillamook County)	Current Est: 11/28/2006	Prelim. Est: 12/01/2008	\$902,000
	Key: 12913 Project will improve intersection and may include other improvements.			
	Tillamook Senate: 16 House: 32 US Cong: 5			
Subtotal Modernization				\$81,376,000

Oregon Transportation Investment Act (OTIA) Projects

Region 2 - Northwest Oregon

Funding Committed

Project County	Description	Estimated Contract Bid Open Date	Estimated Project Completion Date	Total Est Project Cost
<u>Region 2 Total - Funding Committed</u>				<u>\$82,328,000</u>

Oregon Transportation Investment Act (OTIA) Projects

Region 3 - Southwest Oregon

Funding Committed

Project County	Description	Estimated Contract Bid Open Date	Estimated Project Completion Date	Total Est Project Cost
Bridge Projects				
	OTIA- I-5 Sutherlin Creek - County Rd, I-5	Current Est: 3/09/2005	Prelim. Est: 10/01/2007	\$6,902,000
Key: 12744	Project will replace the northbound and southbound bridges over the County Road to Sutherlin Creek (NB Br.# 07628 & SB Br.# 07628a)			
Douglas	<i>Senate: 04 House: 07 US Cong: 4</i>			
	OTIA- I-5 NB Over Wilbur - Umpqua Road	Current Est: 3/09/2005	Prelim. Est: 1/01/2007	\$1,667,000
Key: 12902	Project will replace the northbound I-5 bridge (#07629b) over Wilbur-Umpqua Road.			
Douglas	<i>Senate: 04 House: 07 US Cong: 4</i>			
Subtotal Bridge				\$8,569,000
Modernization Projects				
	OTIA- US101: 13TH St - Seabird Drive (Bandon)	Current Est: 1/23/2006	Prelim. Est: 5/01/2010	\$3,880,000
Key: 12732	This project will widen to 3 lanes and add urban features.			
Coos	<i>Senate: 01 House: 01 US Cong: 4</i>			
	OTIA- I-5 Sutherlin Interchange	Current Est: 7/28/2005	Prelim. Est: 8/01/2007	\$8,451,000
Key: 09229	Project will replace the existing bridge with a new one and widen OR 138.			
Douglas	<i>Senate: 04 House: 07 US Cong: 4</i>			
	OTIA- OR42: Glenhart - Lookingglass Rd (Winston)	Current Est: 12/27/2005	Prelim. Est: 4/01/2009	\$3,250,000
Key: 12731	This project will widen to 3 lanes and add urban features.			
Douglas	<i>Senate: 01 House: 01 US Cong: 4</i>			
	OTIA- I-5 South Medford Interchange (Medford)	Current Est: 10/27/2005	Prelim. Est: 9/01/2008	\$51,700,000
Key: 10964	Relocate and construct a new Interchange.			
Jackson	<i>Senate: 03 House: 06 US Cong: 2</i>			

Oregon Transportation Investment Act (OTIA) Projects

Region 3 - Southwest Oregon

Funding Committed

Project County	Description	Estimated Contract Bid Open Date	Estimated Project Completion Date	Total Est Project Cost
Modernization Projects				
<hr/>				
OTIA- OR 99; Colver Road - Rapp Road (Talent)		Current Est: 11/17/2004	Prelim. Est: 6/01/2007	\$5,770,000
Key: 12380	Project will modernize the section of the highway by adding bike lanes, sidewalks, curb and gutter, drainage system, center turn lane, and median barrier.			
Jackson	Senate: 03 House: 04 US Cong: 2			
<hr/>				
OTIA- Hwy 99 to Haskell in Central Point		Current Est: 7/26/2004	Prelim. Est: 10/01/2005	\$1,100,000
Key: 12381	Project will widen West Pine St. between highway and Haskell St. to 5 lanes with bike lanes and sidewalks.			
Jackson	Senate: 02 House: 04 US Cong: 2			
<hr/>				
<u>Subtotal Modernization</u>				\$74,151,000
<u>Region 3 Total - Funding Committed</u>				<u>\$82,720,000</u>

Oregon Transportation Investment Act (OTIA) Projects

Region 4 - Central Oregon

Funding Committed

Project County	Description	Estimated Contract Bid Open Date	Estimated Project Completion Date	Total Est Project Cost
Bridge Projects				
	OTIA- I-84 Over US030 at the Dalles	Current Est: 1/24/2005	Prelim. Est: 8/01/2007	\$6,480,000
Key: 12930	Project will replace bridge # 08766 due to cracks and an insufficient load capacity.			
Wasco	Senate: 30 House: 59 US Cong: 2			
<u>Subtotal Bridge</u>				\$6,480,000
Modernization Projects				
	OTIA- OR 126: Glacier-Highland Couplet Phases 1 & 2	Current Est: 9/22/2004	Prelim. Est: 7/01/2006	\$6,340,000
Key: 13079	Project will construct two one-way couplets, widen OR 126, add center turn lane and improve pedestrian access.			
Deschutes	Senate: 27 House: 53 US Cong: 2			
	OTIA- Rock Creek Grade @ Olex	Current Est: 11/09/2004	Prelim. Est: 4/01/2006	\$4,335,000
Key: 11170	Project will improve grade and alignment for trucks.			
Gilliam	Senate: 30 House: 59 US Cong: 2			
	OTIA- OR-140 Beatty Curves	Current Est: 4/28/2005	Prelim. Est: 6/01/2006	\$1,441,000
Key: 12402	Project will install a guardrail and correct the roadway curve to improve safety.			
Klamath	Senate: 28 House: 56 US Cong: 2			
	OTIA- OR-140 Warner Hwy Curve Corrections - Deep Creek	Current Est: 2/16/2005	Prelim. Est: 8/01/2006	\$2,918,000
Key: 11179	Project will correct curves in the roadway from Twelve Mile Ridge Road to Adel.			
Lake	Senate: 28 House: 55 US Cong: 2			
<u>Subtotal Modernization</u>				\$15,034,000
<u>Region 4 Total - Funding Committed</u>				<u>\$21,514,000</u>

Oregon Transportation Investment Act (OTIA) Projects

Region 5 - Eastern Oregon

Funding Committed

Project County	Description	Estimated Contract Bid Open Date	Estimated Project Completion Date	Total Est Project Cost
Bridge Projects				
	OTIA- West Fork Silvies River (Greenhouse Lane)	Current Est: 8/25/2005	Prelim. Est: 8/01/2007	\$480,000
Key: 12927	Project will replace bridge #25A43, install guardrails to meet standards and siden approaches.			
Harney	Senate: 30 House: 60 US Cong: 2			
	OTIA- Owyhee Canal (Clark Blvd.)	Current Est: 1/06/2005	Prelim. Est: 12/01/2005	\$444,000
Key: 12433	Project will replace structure Br. #45C220.			
Malheur	Senate: 30 House: 60 US Cong: 2			
	OTIA- Low Lift Canal (Fir Rd.)	Current Est: 1/04/2005	Prelim. Est: 12/01/2005	\$412,000
Key: 12435	Project will replace structure Br. #45R10.			
Malheur	Senate: 30 House: 60 US Cong: 2			
	OTIA- Umatilla River UPRR & USRS Canal, I-84 EB	Current Est: 2/10/2005	Prelim. Est: 12/01/2007	\$9,513,000
Key: 12925	Replace bridge structure #05209B			
Umatilla	Senate: 29 House: 58 US Cong: 2			
	OTIA- Dry Creek (Steen Road)	Current Est: 5/31/2005	Prelim. Est: 5/01/2006	\$623,000
Key: 12926	Project will replace Bridge # 59C422.			
Umatilla	Senate: 29 House: 58 US Cong: 2			
	OTIA- Grande Ronde River (McKennon Lane)	Current Est: 5/24/2005	Prelim. Est: 11/01/2006	\$1,695,000
Key: 10413	Project will replace bridge# 61C19.			
Union	Senate: 29 House: 57 US Cong: 2			
Subtotal Bridge				\$13,167,000
Modernization Projects				
	OTIA- OR-201: N Ontario Intchg Bridge	Current Est: 11/15/2005	Prelim. Est: 6/01/2008	\$11,743,000
Key: 11887	Project will construct a new overpass structure ,ramps, and OR-201 alignment. (Br. #08635) MP 374.63			
Malheur	Senate: 30 House: 60 US Cong: 2			

Oregon Transportation Investment Act (OTIA) Projects

Region 5 - Eastern Oregon

Funding Committed

Project County	Description	Estimated Contract Bid Open Date	Estimated Project Completion Date	Total Est Project Cost
Modernization Projects				
OTIA- Elm Avenue @ Diagonal Road		Current Est: 11/21/2005	Prelim. Est: 10/01/2007	\$3,268,000
Key: 12929	Realign six-leg intersection, improve sight distance and turning movement.			
Umatilla	Senate: 29 House: 58 US Cong: 2			
OTIA- OR-82 Alternative Route Modernization (Phase 2)		Current Est: 1/27/2005	Prelim. Est: 6/01/2007	\$2,000,000
Key: 13034	Modernize local street connecting with OR-82 to provide alternative route to OR-82.			
Union	Senate: 29 House: 57 US Cong: 2			
<u>Subtotal Modernization</u>				\$17,011,000
<u>Region 5 Total - Funding Committed</u>				<u>\$30,178,000</u>
Grand Total - Funding Committed:				\$335,213,000
Number of Projects in Category:				47

Oregon Transportation Investment Act (OTIA) Projects

Region 1 - Portland Metro Area

Project Committed

Project County	Description	Estimated Contract Bid Open Date	Estimated Project Completion Date	Total Est Project Cost
Bridge Projects				
OTIA- Milk Creek (Graves Rd.) Bridge #06562		Original Est: 6/30/2004	Prelim. Est: 5/01/2005	\$1,318,000
Key: 11997	Project will replace structure br. #06562	Current Est: 2/03/2004		
Clackamas	<i>Senate: 09 House: 39 US Cong: 5</i>			
OTIA- Mileton Way Bridge Replacement		Original Est: 6/30/2004	Prelim. Est: 7/01/2005	\$625,000
Key: 12908	Project will replace bridge # 09B01 including minor approach work, including a sidewalk on one side.	Current Est: 4/06/2004		
Columbia	<i>Senate: 16 House: 31 US Cong: 1</i>			
OTIA- SW Champlain Semi- Viaduct		Original Est: 6/30/2004	Prelim. Est: 3/01/2005	\$281,000
Key: 12431	Project will replace structure br, #25B34	Current Est: 7/09/2004		
Multnomah	<i>Senate: 22 House: 44 US Cong: 1</i>			
Subtotal Bridge				\$2,224,000
Modernization Projects				
OTIA- Hwy 211/Hwy 213 Intersection Improvements		Original Est: 3/31/2004	Prelim. Est: 5/01/2005	\$1,227,000
Key: 12912	Project will provide left-turn lanes on all approaches and northbound and westbound right turn lanes.	Current Est: 1/08/2004		
Clackamas	<i>Senate: 09 House: 18 US Cong: 5</i>			
OTIA- Crown-Zellerbach Rd Project from Hwy 30-West Lane		Original Est: 12/31/2004	Prelim. Est: 8/01/2005	\$2,564,000
Key: 12397	Project will widen the local street.	Current Est: 1/13/2004		
Columbia	<i>Senate: 16 House: 31 US Cong: 1</i>			
OTIA- SW Nyberg Rd. @ I-5 (Tualatin)		Original Est: 12/31/2004	Prelim. Est: 5/01/2005	\$4,442,000
Key: 11435	Project will widen the structure and southbound off ramp, add lanes and sidewalks.	Current Est: 11/20/2003		
Washington	<i>Senate: 13 House: 24 US Cong: 5</i>			

Oregon Transportation Investment Act (OTIA) Projects

Region 1 - Portland Metro Area

Project Committed

Project County	Description	Estimated Contract Bid Open Date	Estimated Project Completion Date	Total Est Project Cost
Modernization Projects				
	OTIA- US-26 (Sunset Hwy) Murray Blvd. - Cornell Rd.	Original Est: 9/30/2004	Prelim. Est: 3/01/2006	\$8,371,000
	<i>Key: 12452</i> Project will widen the freeway from Cornell Rd. to Murray Blvd. near Beaverton.	Current Est: 2/26/2004		
Washington	<i>Senate: 17 House: 33 US Cong: 1</i>			
<hr/>				
	OTIA- US-26 NW Cornelius Pass Rd Interchange Improvement	Original Est: 10/22/2003	Prelim. Est: 4/01/2005	\$4,700,000
	<i>Key: 12909</i> Project will build new ramps, widen Cornell Pass Road and add an interchange.	Current Est: 10/22/2003		
Washington	<i>Senate: 15 House: 26 US Cong: 1</i>			
<u>Subtotal Modernization</u>				\$21,304,000
Pavement Preservation Projects				
	OTIA- Farmington Rd.(SW 209th- SW 198th) Pres Safety	Original Est: 3/31/2004	Prelim. Est: 3/01/2005	\$3,932,000
	<i>Key: 08850</i> Overlay pavement. widen roadway for paved shouder with bike/ped lane. Make safety impromt.	Current Est: 12/29/2003		
Washington	<i>Senate: 17 House: 30 US Cong: 1</i>			
<hr/>				
	OTIA- Boones Ferry Rd. Preservation	Original Est: 9/30/2003	Prelim. Est: 11/01/2004	\$2,581,000
	<i>Key: 12388</i> Project will remove excess pavement, overlay on 2.6 Mile segment of Boones Ferry Road . Replace deficient culvert.	Current Est: 9/30/2003		
Washington	<i>Senate: 19 House: 37 US Cong: 1</i>			
<u>Subtotal Pavement Preservation</u>				\$6,513,000
<u>Region 1 Total - Project Committed</u>				<u>\$30,041,000</u>

Oregon Transportation Investment Act (OTIA) Projects

Region 2 - Northwest Oregon

Project Committed

Project County	Description	Estimated Contract Bid Open Date	Estimated Project Completion Date	Total Est Project Cost
Bridge Projects				
OTIA- Row River Bridge SB		Original Est: 6/30/2004	Prelim. Est: 7/01/2006	\$6,600,000
Key: 12357	Project will replace bridge #07829.	Current Est: 4/02/2004		
Lane	Senate: 04 House: 07 US Cong: 4			
Subtotal Bridge				\$6,600,000
Modernization Projects				
OTIA- I-5 Springfld/Creswell Hwy Intch Bike/Ped		Original Est: 6/30/2004	Prelim. Est: 10/01/2005	\$1,397,000
Key: 12307	The project will constuct separate bike/ped bridge across I-5 at existing interchange.	Current Est: 6/29/2004		
Lane	Senate: 06 House: 11 US Cong: 4			
OTIA- US-101 @ NE 52nd Street (Newport)		Original Est:	Prelim. Est: 10/01/2007	\$409,000
Key: 12918	Project will install a traffic signal at NE 52nd Street and US-101 in Newport.	Current Est: 9/26/2005		
Lincoln	Senate: 05 House: 10 US Cong: 5			
OTIA- US-20/OR 99 Interchange Improvements (Albany)		Original Est: 6/30/2004	Prelim. Est: 6/01/2005	\$2,786,000
Key: 12302	Project will modify the interchange into a partial single point diamond.	Current Est: 3/30/2004		
Linn	Senate: 08 House: 15 US Cong: 4			
OTIA- Vine St. - Maple St. (Lebanon)		Original Est: 9/30/2003	Prelim. Est: 11/01/2004	\$555,000
Key: 12306	Project will create one-way grid on 3 downtown streets, change parallel parking to angle, project will also do restriping.	Current Est: 7/01/2003		
Linn	Senate: 09 House: 17 US Cong: 4			
Subtotal Modernization				\$5,147,000
Pavement Preservation Projects				
OTIA- OR-99W Territorial Hwy Improvements (Monroe)		Original Est: 6/30/2004	Prelim. Est: 10/01/2005	\$2,422,000
Key: 12378	Project will widen the shoulders and provide a 4 inch pavement overlay.	Current Est: 3/17/2004		
Benton	Senate: 08 House: 16 US Cong: 5			

Oregon Transportation Investment Act (OTIA) Projects

Region 2 - Northwest Oregon

Project Committed

Project County	Description	Estimated Contract Bid Open Date	Estimated Project Completion Date	Total Est Project Cost
Pavement Preservation Projects				
<hr/>				
OTIA- OR-99E (Halsey) to I-5		Original Est: 9/30/2005	Prelim. Est: 9/01/2005	\$2,333,000
<i>Key: 12312</i>	Project will overlay the highway, provide a right turn lane, construct 6 ft. shoulders, and improve the roadside ditches.	Current Est: 7/12/2004		
Linn	<i>Senate: 12 House: 23 US Cong: 4</i>			
<hr/>				
OTIA- Woodburn -Mt Angel Phase 2 (Sidewalks Portion)		Original Est: 3/31/2004	Prelim. Est: 12/01/2004	\$895,000
<i>Key: 13106</i>	Project will provide sidewalks for an overlay projec being done on KN12310.	Current Est: 2/20/2004		
Marion	<i>Senate: House: US Cong:</i>			
<hr/>				
OTIA- OR 22 - Rickreal Creek (Dallas)		Original Est: 12/31/2004	Prelim. Est: 10/01/2004	\$1,384,000
<i>Key: 12524</i>	Project will overlay, ada curb ramps, ped crossings island near Uglow St.	Current Est: 1/22/2004		
Polk	<i>Senate: 12 House: 23 US Cong: 5</i>			
<hr/>				
OTIA- OR-47 Azalea St. - 2nd St. (Yamhill)		Original Est: 3/25/2004	Prelim. Est: 3/01/2005	\$1,014,000
<i>Key: 12377</i>	Project will establish a new highway grade to provide a reasonable road crown to help with storm drainage, and replace existing curbs and gutters.	Current Est: 2/26/2004		
Yamhill	<i>Senate: 12 House: 24 US Cong: 1</i>			
<hr/>				
<u>Subtotal Pavement Preservation</u>				\$8,048,000
<u>Region 2 Total - Project Committed</u>				<u>\$19,795,000</u>

Oregon Transportation Investment Act (OTIA) Projects

Region 3 - Southwest Oregon

Project Committed

Project County	Description	Estimated Contract Bid Open Date	Estimated Project Completion Date	Total Est Project Cost
Bridge Projects				
	OTIA- S. Umpqua River & COPRR, I-5 NB (Shady)	Original Est: 9/25/2003	Prelim. Est: 7/01/2006	\$21,252,000
Key: 12401	Project will replace the Shady Bridge (Bridge # 07713C)	Current Est: 10/30/2003		
Douglas	<i>Senate: 01 House: 02 US Cong: 4</i>			
	OTIA- Little Butte Creek Br.	Original Est: 9/30/2004	Prelim. Est: 12/01/2005	\$2,245,000
Key: 10973	Project will replace structure (Br. #07001).	Current Est: 7/12/2004		
Jackson	<i>Senate: 02 House: 04 US Cong: 2</i>			
	OTIA- Pleasant Antelope Creek Bridges	Original Est: 6/30/2004	Prelim. Est: 9/01/2005	\$1,432,000
Key: 12444	Project will replace structures. (Br. #29C34 & Br. #29C198).	Current Est: 5/20/2003		
Jackson	<i>Senate: 28 House: 55 US Cong: 2</i>			
	OTIA- Big Butte Cr. (Netherlands Rd) Br	Original Est: 5/15/2004	Prelim. Est: 7/01/2005	\$1,462,000
Key: 12447	Project will replace structure (Br. #29C224).	Current Est: 3/30/2004		
Jackson	<i>Senate: 28 House: 55 US Cong: 2</i>			
Subtotal Bridge				\$26,391,000

Pavement Preservation Projects

	OTIA- US 101: Thomas Creek Bridge - 5th Street Paving	Original Est: 2/26/2004	Prelim. Est:	\$7,219,000
Key: 12660	This project will remove existing pavement and replace with new.	Current Est: 2/27/2004		
Curry	<i>Senate: 01 House: 01 US Cong: 4</i>			
	OTIA- OR-238 Downtown Jacksonville Section	Original Est: 12/31/2004	Prelim. Est: 4/01/2005	\$3,460,000
Key: 12384	Project includes pavement reconstruction, building a drainage system through this section of pavement and adding sidewalks.	Current Est: 11/20/2003		
Jackson	<i>Senate: 03 House: 05 US Cong: 2</i>			
	OTIA- OR-234 Downtoan Gold Hill	Original Est: 12/31/2005	Prelim. Est: 8/01/2005	\$2,333,000
Key: 12385	Project will overlay the pavement through downtown Gold Hill including sidewalks, curbs and wheelchair ramps.	Current Est: 2/26/2004		
Jackson	<i>Senate: 02 House: 04 US Cong: 2</i>			

Oregon Transportation Investment Act (OTIA) Projects

Region 3 - Southwest Oregon

Project Committed

Project County	Description	Estimated Contract Bid Open Date	Estimated Project Completion Date	Total Est Project Cost
Pavement Preservation Projects				
	OTIA- OR-66 Siskiyou Blvd to South City Limits (Ashland)	Original Est: 3/31/2004	Prelim. Est: 3/01/2005	\$2,720,000
<i>Key: 12743</i>	Project will overlay the pavement with new to preserve it, including an overlay to the bridge deck on bridge #08745 in Ashland.	Current Est: 3/26/2004		
Jackson	<i>Senate: 03 House: 05 US Cong: 2</i>			
	OTIA- OR99: Charlotte Ann Dr- Colver Rd (Medford-Phoenix)	Original Est: 12/31/2004	Prelim. Est: 2/01/2005	\$3,957,000
<i>Key: 13149</i>	Project will grind and inlay then overlay pavement, add sidewalks, curbs, wheelchair ramps and lighting.	Current Est: 11/20/2003		
Jackson	<i>Senate: 02 House: 04 US Cong: 2</i>			
	OTIA- US-199 Rogue River Bridge to Hwy 199 (6th/7th St.)	Original Est: 12/31/2005	Prelim. Est: 2/01/2006	\$1,100,000
<i>Key: 12383</i>	Project will overlay the pavement, provide sidewalks, curbs, wheelchair ramps and other streetscape features.	Current Est: 12/28/2004		
Josephine	<i>Senate: 02 House: 03 US Cong: 2</i>			
<u>Subtotal Pavement Preservation</u>				\$20,789,000
<u>Region 3 Total - Project Committed</u>				<u>\$47,180,000</u>

Oregon Transportation Investment Act (OTIA) Projects

Region 4 - Central Oregon

Project Committed

Project County	Description	Estimated Contract Bid Open Date	Estimated Project Completion Date	Total Est Project Cost
Bridge Projects				
OTIA- Trout Creek Bridge (Gosner Rd.)		Original Est: 3/31/2004	Prelim. Est: 9/01/2005	\$1,124,000
Key: 10987	Project will replace bridge # 31C071 and repair the bridge approaches.	Current Est: 6/01/2004		
Jefferson	Senate: 30 House: 59 US Cong: 2			
OTIA- OR-218 Antelope - Willowdale Bridges (Phase 2)		Original Est: 6/01/2004	Prelim. Est: 8/01/2005	\$878,000
Key: 12538	Project will replace two Antelope Creek bridges #15504 and 094552, and widen Indian Creek Bridge #13596.	Current Est: 3/25/2004		
Wasco	Senate: 30 House: 59 US Cong: 2			
Subtotal Bridge				\$2,002,000
Modernization Projects				
OTIA- US-26 @ US-97 (Madras North Junction)		Original Est: 3/31/2004	Prelim. Est: 4/01/2005	\$2,444,000
Key: 10550	Realign the Jct. of US 26/US 97. Install traffic signal at new junction. Widen and upgrade both Willow Creek structures to accommodate realignment of the highway.	Current Est: 8/12/2003		
Jefferson	Senate: 30 House: 59 US Cong: 2			
OTIA- E Main to Crosby (Klamath Falls)		Original Est: 6/01/2004	Prelim. Est: 1/01/2006	\$2,398,000
Key: 12407	Project will construct three lane roadway from East Main to Crosby with sidewalks, curbs, and storm system.	Current Est: 10/20/2004		
Klamath	Senate: 28 House: 56 US Cong: 2			
OTIA- OR-39 K Falls-Malin Hwy @ S. K Falls Hwy 424		Original Est: 1/22/2004	Prelim. Est: 3/01/2005	\$763,000
Key: 12933	Project will install a traffic signal and build left turn lanes.	Current Est: 4/22/2004		
Klamath	Senate: 28 House: 56 US Cong: 2			
Subtotal Modernization				\$5,605,000

Oregon Transportation Investment Act (OTIA) Projects

Region 4 - Central Oregon

Project Committed

Project County	Description	Estimated Contract Bid Open Date	Estimated Project Completion Date	Total Est Project Cost
Pavement Preservation Projects				
	OTIA- OR-27 Crooked River Highway Preservation	Original Est: 12/24/2003	Prelim. Est: 6/01/2004	\$1,415,000
	<i>Key: 12417</i> Overlay 7 miles of roadway, including sidewalks along a portion of the highway within the City of Prineville.	Current Est: 10/09/2003		
Crook	<i>Senate: 28 House: 55 US Cong: 2</i>			
	OTIA- O'Neil Highway Preservation	Original Est: 6/30/2003	Prelim. Est: 11/01/2004	\$3,760,000
	<i>Key: 12418</i> Project will overlay 17.7 miles of roadway including safety improvements.	Current Est: 9/25/2003		
Crook	<i>Senate: 28 House: V US Cong: 2</i>			
	OTIA- Culver Highway Preservation	Original Est: 12/31/2003	Prelim. Est: 10/01/2004	\$3,100,000
	<i>Key: 12408</i> Project will overlay 11.6 miles of roadway including widening, culvert replacement, bridge repairs and guardrail upgrades.	Current Est: 9/11/2003		
Jefferson	<i>Senate: 30 House: 59 US Cong: 2</i>			
	OTIA- Washburn Way to US 97	Original Est: 9/01/2003	Prelim. Est: 4/01/2004	\$1,333,000
	<i>Key: 12413</i> Project will overlay roadway surface and add aggregate for shoulders to maintain existing condition.	Current Est: 7/07/2003		
Klamath	<i>Senate: 28 House: 56 US Cong: 2</i>			
	OTIA- Broad St. to Austin St. (Klamath Falls)	Original Est: 6/01/2004	Prelim. Est: 6/01/2005	\$826,000
	<i>Key: 12419</i> Project will overlay roadway surface.	Current Est: 10/20/2004		
Klamath	<i>Senate: 28 House: 56 US Cong: 2</i>			
	OTIA- Kinzua Ln. (Wheeler County)	Original Est: 9/30/2003	Prelim. Est: 5/01/2004	\$1,322,000
	<i>Key: 12415</i> Project will reconstruct roadway, redesign of sharp corners and add/replace guardrail as needed.	Current Est: 6/19/2003		
Wheeler	<i>Senate: 30 House: 59 US Cong: 2</i>			
<u>Subtotal Pavement Preservation</u>				\$11,756,000
<u>Region 4 Total - Project Committed</u>				<u>\$19,363,000</u>

Oregon Transportation Investment Act (OTIA) Projects

Region 5 - Eastern Oregon

Project Committed

Project County	Description	Estimated Contract Bid Open Date	Estimated Project Completion Date	Total Est Project Cost
Bridge Projects				
	OTIA- Canyon Creek (Lamford Drive) Bridge	Original Est: 5/31/2004	Prelim. Est: 4/01/2005	\$392,000
Key: 11137	Project will replace bridge# 23B002 near the city of John Day.	Current Est: 3/31/2004		
Grant	<i>Senate: 30 House: 60 US Cong: 2</i>			
	OTIA- Bull Creek Canal (Bully Creek Rd)	Original Est: 1/14/2004	Prelim. Est: 2/01/2005	\$765,000
Key: 12434	Project will replace structure Br. #45C121.	Current Est: 1/12/2004		
Malheur	<i>Senate: 30 House: 60 US Cong: 2</i>			
	OTIA- Rhea Creek (Brenner Canyon Rd)	Original Est: 9/30/2003	Prelim. Est: 6/01/2004	\$504,000
Key: 12437	Project will replace structure Br. #49C23.	Current Est: 8/07/2003		
Morrow	<i>Senate: 28 House: 57 US Cong: 2</i>			
	OTIA- Wallowa River (Ed Long) Bridge	Original Est: 5/31/2004	Prelim. Est: 4/01/2005	\$484,000
Key: 10411	Project will replace bridge (Br. #63C35).	Current Est: 5/31/2004		
Wallowa	<i>Senate: 29 House: 57 US Cong: 2</i>			
<u>Subtotal Bridge</u>				\$2,145,000
Modernization Projects				
	OTIA- Birch St (Campbell-"D") Indiana Ave(11th-Columbia)	Original Est: 6/01/2004	Prelim. Est: 8/01/2005	\$774,000
Key: 12421	Project will construct the remaining improvements necessary to connect "D" Street to Campbell Street, and to purchase right-of-way and existing improvements associated with the project.	Current Est: 6/01/2004		
Baker	<i>Senate: 30 House: 60 US Cong: 2</i>			
<u>Subtotal Modernization</u>				\$774,000
<u>Region 5 Total - Project Committed</u>				<u>\$2,919,000</u>
Grand Total - Project Committed:				\$119,298,000
Number of Projects in Category:				46

Oregon Transportation Investment Act (OTIA) Projects

Region 1 - Portland Metro Area

Under Construction

Project County	Description	Contract Bid Open Date	Contracted Completion Date	Total Est Project Cost
Bridge Projects				
	OTIA- Willamette River (Broadway) Br. (Phases 4-7)	Original Est: 11/21/2002	Contract Comp.: 11/15/2004	\$25,300,000
<i>Key: 12493</i>	Project includes lift span grating, painting of the lower truss, replacing the concrete bridge deck and adding sidewalks on bridge #06757 in Portland.	Actual: 11/21/2002	Current Est: 8/31/2004	
Multnomah	<i>Senate: V House: V US Cong: V</i>			
	OTIA- Tualatin River Overflow (Minter Bridge Rd.)	Original Est: 9/30/2003	Contract Comp.: 12/30/2004	\$1,652,000
<i>Key: 12449</i>	Project will replace structure Br. #671234.	Actual: 5/15/2002	Current Est: 12/03/2003	
Washington	<i>Senate: House: US Cong: 1</i>			
	OTIA- Tualatin River Overflow (Rood Bridge Road)	Original Est: 6/30/2003	Contract Comp.: 12/30/2004	\$5,121,000
<i>Key: 12907</i>	Replace bridge structure #671235.	Actual: 5/01/2003	Current Est: 8/06/2004	
Washington	<i>Senate: 19 House: 26 US Cong: 1</i>			
<u>Subtotal Bridge</u>				\$32,073,000
Modernization Projects				
	OTIA- US 26: OR-217 - Sivan Interchange SEC	Original Est: 6/30/2003	Contract Comp.: 5/31/2005	\$32,801,000
<i>Key: 13069</i>	Project will reconstruct the Sunset Hwy mainline, replace the Canyon Road Overcrossing and widen the highway between Camelot Court and the OR-217 interchange by adding an EB travel lane.	Actual: 4/24/2003	Current Est: 9/30/2004	
Washington	<i>Senate: 17 House: 34 US Cong: 1</i>			
<u>Subtotal Modernization</u>				\$32,801,000
<u>Region 1 Total - Under Construction</u>				<u>\$64,874,000</u>

Oregon Transportation Investment Act (OTIA) Projects

Region 2 - Northwest Oregon

Under Construction

Project County	Description	Contract Bid Open Date	Contracted Completion Date	Total Est Project Cost
Bridge Projects				
<hr/>				
OTIA- Flat Creek (Old River Rd.) Bridge		Original Est: 9/30/2004	Contract Comp.: 11/01/2003	\$611,000
<i>Key: 11975</i>	Replace structure br. #14185.	Actual: 5/15/2003	Current Est: 11/01/2003	
Benton	<i>Senate: 12 House: 23 US Cong: 4</i>			
<hr/>				
OTIA- Alsea River (Hayden Rd.) Bridge		Original Est: 9/30/2003	Contract Comp.: 11/01/2003	\$721,000
<i>Key: 12439</i>	Project will replace structure br. #14538.	Actual: 4/29/2003	Current Est: 11/01/2003	
Benton	<i>Senate: 12 House: 23 US Cong: 4</i>			
<hr/>				
OTIA- I-5 Coast Fork Willamette River Bridge South Bound		Original Est: 6/30/2002	Contract Comp.: 12/31/2004	\$9,100,000
<i>Key: 12358</i>	Project will replace the Southbound Coast Fork Willamette River Bridge.	Actual: 4/11/2002	Current Est: 12/31/2004	
Lane	<i>Senate: 04 House: 11 US Cong: 4</i>			
<hr/>				
OTIA- Oak Creek (53rd Ave.) Bridges		Original Est: 9/30/2004	Contract Comp.: 12/15/2003	\$3,180,000
<i>Key: 10363</i>	Project will replace structure br. #12267.	Actual: 3/25/2003	Current Est: 12/15/2003	
Linn	<i>Senate: 08 House: 15 US Cong: 5</i>			
<hr/>				
OTIA- One Horse Slough		Original Est: 9/30/2003	Contract Comp.: 9/30/2003	\$186,000
<i>Key: 12429</i>	Project will replace structure br. #43C36.	Actual: 1/22/2003	Current Est: 9/30/2003	
Linn	<i>Senate: 09 House: 17 US Cong: 4</i>			
<hr/>				
OTIA- Albany Canal (5th Ave.) Bridge		Original Est: 12/31/2002	Contract Comp.: 10/01/2003	\$493,000
<i>Key: 12432</i>	Project will replace structure br. #43C12.	Actual: 12/05/2002	Current Est: 5/14/2003	
Linn	<i>Senate: 08 House: 15 US Cong: 4</i>			
<hr/>				
OTIA- Blaser Bridge		Original Est: 4/16/2003	Contract Comp.: 12/31/2003	\$1,259,000
<i>Key: 11976</i>	Project will replace the Blaser Bridge.	Actual: 5/21/2003	Current Est: 12/31/2003	
Tillamook	<i>Senate: 16 House: 32 US Cong: 5</i>			
<hr/>				
OTIA- Earl Bridge		Original Est: 6/30/2003	Contract Comp.: 9/30/2003	\$142,000
<i>Key: 12924</i>	Project will remove excess asphalt from bridge and rebuild the approach road at Bridge #06550.	Actual: 6/30/2003	Current Est: 9/30/2003	
Tillamook	<i>Senate: 16 House: 32 US Cong: 5</i>			

Oregon Transportation Investment Act (OTIA) Projects

Region 2 - Northwest Oregon

Under Construction

Project County	Description	Contract Bid Open Date	Contracted Completion Date	Total Est Project Cost
Bridge Projects				
	OTIA- Panther Creek (Rex Brown Rd) Bridge	Original Est: 6/30/2003	Contract Comp.: 9/30/2003	\$388,000
Key: 10364	Project will replace structure br. #11605.	Actual: 4/16/2003	Current Est: 11/15/2003	
Yamhill	<i>Senate: 12 House: 24 US Cong: 1</i>			
<u>Subtotal Bridge</u>				\$16,080,000
Modernization Projects				
	OTIA- OR-99W Elks Drive - Circle Blvd. (Corvallis)	Original Est: 9/30/2003	Contract Comp.: 7/09/2004	\$800,000
Key: 12920	Project will add travel lanes, interconnect traffic signals, extend a culvert and build a retaining wall.	Actual: 7/01/2003	Current Est: 7/09/2004	
Benton	<i>Senate: 08 House: 16 US Cong: 5</i>			
	OTIA- OR-99E Kesling St.-La Salle St. (Harrisburg)	Original Est: 6/30/2004	Contract Comp.:	\$540,000
Key: 12305	Project will construct a turn lane, curbs, gutters and sidewalks.	Actual: 6/26/2003	Current Est:	
Linn	<i>Senate: 12 House: 23 US Cong: 4</i>			
<u>Subtotal Modernization</u>				\$1,340,000
Pavement Preservation Projects				
	OTIA- OR-202 Frankfort St.-Olney Cutt Off-Ft. Stevens Pk	Original Est: 3/31/2003	Contract Comp.: 11/30/2003	\$2,902,000
Key: 12309	Project will overlay the pavement and widen and pave the shoulders within existing right of way.	Actual: 6/12/2003	Current Est: 11/30/2003	
Clatsop	<i>Senate: 16 House: 31 US Cong: 1</i>			
	OTIA- Goshen-Cottage Grove & Rodgers Rd-Goshen Div Hwy	Original Est: 6/30/2003	Contract Comp.: 11/30/2003	\$1,872,000
Key: 12530	Project will overlay the pavement to preserve it.	Actual: 4/24/2003	Current Est: 9/30/2003	
Lane	<i>Senate: 04 House: 07 US Cong: 4</i>			
	OTIA- US 101- Mckinney Slough Bridge (Waldport)	Original Est: 3/31/2004	Contract Comp.: 9/30/2003	\$486,000
Key: 12311	Project will enclose drainage ditch, pave, overlay highway.	Actual: 5/08/2003	Current Est: 9/15/2003	
Lincoln	<i>Senate: 05 House: 10 US Cong: 5</i>			

Oregon Transportation Investment Act (OTIA) Projects

Region 2 - Northwest Oregon

Under Construction

Project County	Description	Contract Bid Open Date	Contracted Completion Date	Total Est Project Cost
Pavement Preservation Projects				
OTIA- OR-214 Woodburn - Mt. Angel		Original Est: 3/31/2003	Contract Comp.: 10/31/2003	\$4,451,000
Key: 12310	Project will overlay the existing pavement and improve the highway shoulders.	Actual: 3/27/2003	Current Est: 10/31/2003	
Marion	<i>Senate: 09 House: 22 US Cong: 5</i>			
OTIA- Ocean St. - US 101		Original Est: 3/31/2003	Contract Comp.: 10/31/2003	\$1,762,000
Key: 12308	Project will overlay the pavement and widen and pave the shoulders within existing right of way.	Actual: 4/24/2003	Current Est: 10/31/2003	
Tillamook	<i>Senate: 16 House: 32 US Cong: 5</i>			
<u>Subtotal Pavement Preservation</u>				\$11,473,000
<u>Region 2 Total - Under Construction</u>				<u>\$28,893,000</u>

Oregon Transportation Investment Act (OTIA) Projects

Region 3 - Southwest Oregon

Under Construction

Project County	Description	Contract Bid Open Date	Contracted Completion Date	Total Est Project Cost
Bridge Projects				
<hr/>				
	OTIA- Sutherlin Cr. (S. State St.) Bridge	Original Est: 6/30/2003	Contract Comp.: 11/15/2003	\$1,275,000
Key: 11980	Project will replace the S. State St. Bridge.	Actual: 7/07/2003	Current Est: 11/15/2003	
Douglas	<i>Senate: 04 House: 07 US Cong: 4</i>			
<hr/>				
	OTIA- I-5 Vets Bridge - Myrtle Creek	Original Est: 6/30/2002	Contract Comp.: 8/31/2004	\$17,265,000
Key: 12293	Project will replace the Northbound Booth Bridge. Project will also inlay and overlay the road surface.	Actual: 5/23/2002	Current Est: 8/31/2004	
Douglas	<i>Senate: 01 House: 07 US Cong: 4</i>			
<hr/>				
	OTIA- I-5 South Umpqua River (Fords) Bridge	Original Est: 6/30/2002	Contract Comp.: 7/31/2004	\$12,800,000
Key: 12297	Project will replace the Fords Bridge with two separate structures; one northbound and one southbound.	Actual: 7/25/2002	Current Est: 7/31/2004	
Douglas	<i>Senate: 01 House: 07 US Cong: 4</i>			
<hr/>				
	OTIA- Rogue River Bridge #06970 (Depot Street)	Original Est: 6/30/2003	Contract Comp.: 12/31/2005	\$16,837,000
Key: 08925	Project will replace existing bridge structure.	Actual: 1/23/2003	Current Est: 12/31/2005	
Jackson	<i>Senate: 25 House: 51 US Cong: 2</i>			
<hr/>				
	OTIA- Fooths Creek/ Right Fork Fooths Creek Bridges	Original Est: 3/31/2003	Contract Comp.: 2/01/2004	\$1,037,000
Key: 12446	Project will replace structures, #29C220 and #29C218.	Actual: 3/18/2003	Current Est: 2/01/2004	
Jackson	<i>Senate: 28 House: 55 US Cong: 2</i>			
<hr/>				
	OTIA- Grave Creek Bridge, I-5 SB	Original Est: 6/30/2003	Contract Comp.: 11/13/2006	\$9,851,000
Key: 12365	Project will replace the Graves Creek Bridge (Bridge #06493).	Actual: 5/22/2003	Current Est: 9/02/2003	
Josephine	<i>Senate: 01 House: 02 US Cong: 2</i>			
Subtotal Bridge				\$59,065,000

Oregon Transportation Investment Act (OTIA) Projects

Region 3 - Southwest Oregon

Under Construction

Project County	Description	Contract Bid Open Date	Contracted Completion Date	Total Est Project Cost
Modernization Projects				
	OTIA- US-101 Isthmus Street - Cemetery Road	Original Est: 6/30/2003	Contract Comp.: 9/30/2004	\$3,801,000
<i>Key: 10876</i>	Make changes to improve the safety of left turns and make it easier for trucks to turn and improve sight distance.	Actual: 5/22/2003	Current Est: 9/30/2004	
Coos	<i>Senate: 01 House: 01 US Cong: 4</i>			
	OTIA- OR-99 Siskiyou Blvd. @ Lithia Way/E. Main St.	Original Est: 6/30/2002	Contract Comp.: 12/30/2003	\$809,000
<i>Key: 12382</i>	Project will construct a traffic roundabout at the intersection of Siskiyou Blvd, Gresham Street, Third Street and E. Main in the City of Ashland.	Actual: 9/19/2002	Current Est: 12/30/2003	
Jackson	<i>Senate: 03 House: 04 US Cong: 2</i>			
<u>Subtotal Modernization</u>				\$4,610,000
Pavement Preservation Projects				
	OTIA- N Fk Burnt Hill Cr-N. Fk Whaleshead Cr (Pistol Rv)	Original Est: 6/30/2002	Contract Comp.: 9/30/2003	\$1,000,000
<i>Key: 12387</i>	Project will overlay the pavement to preserve it, add aggregate for shoulders and add safety features such as guardrails.	Actual: 6/27/2002	Current Est: 7/03/2003	
Curry	<i>Senate: 01 House: 01 US Cong: 4</i>			
<u>Subtotal Pavement Preservation</u>				\$1,000,000
<u>Region 3 Total - Under Construction</u>				<u>\$64,675,000</u>

Oregon Transportation Investment Act (OTIA) Projects

Region 4 - Central Oregon

Under Construction

Project County	Description	Contract Bid Open Date	Contracted Completion Date	Total Est Project Cost
Modernization Projects				
	OTIA- OR-126 Powell Butte Jct. - McCall Rd Passing Lanes	Original Est: 9/30/2004	Contract Comp.:	\$1,989,000
Key: 10551	Project will construct passing lanes to improve safety.	Actual: 6/26/2003	Current Est: 4/30/2004	
Crook	<i>Senate: 28 House: 55 US Cong: 2</i>			
	OTIA- US-20 10th Street - Providence (Phase 1)	Original Est: 9/30/2003	Contract Comp.: 11/15/2003	\$7,245,000
Key: 12403	Project will widen the roadway to four lanes, construct a raised median, and install bike lanes and sidewalks.	Actual: 9/26/2002	Current Est: 11/15/2003	
Deschutes	<i>Senate: 27 House: 54 US Cong: 2</i>			
	OTIA- Union Street/I-84 Undercrossing	Original Est: 9/30/2003	Contract Comp.: 11/30/2003	\$6,030,000
Key: 12404	Project will extend Union St. under I-84 to connect with 1st St. and the port of The Dalles.	Actual: 9/13/2002	Current Est: 10/06/2003	
Wasco	<i>Senate: 30 House: 59 US Cong: 2</i>			
Subtotal Modernization				\$15,264,000
Pavement Preservation Projects				
	OTIA- OR-39 Hatfield Hwy Jct. - California State Line	Original Est: 5/30/2003	Contract Comp.: 10/24/2003	\$2,877,000
Key: 09534	Repave about 16.5 miles of the Klamath Falls-Malin Highway between Hatfield Highway Junction and the California State Line.	Actual: 5/22/2003	Current Est: 9/05/2003	
Klamath	<i>Senate: 28 House: 56 US Cong: 2</i>			
	OTIA- OR-140 Drake Creek - Adel	Original Est: 6/30/2003	Contract Comp.: 6/01/2004	\$1,242,000
Key: 12410	Project will overlay the roadway surface and add aggregate for shoulders to improve the condition of roadway.	Actual: 3/31/2003	Current Est: 6/01/2004	
Lake	<i>Senate: 28 House: 55 US Cong: 2</i>			

Oregon Transportation Investment Act (OTIA) Projects

Region 4 - Central Oregon

Under Construction

Project County	Description	Contract Bid Open Date	Contracted Completion Date	Total Est Project Cost
Pavement Preservation Projects				
	OTIA- OR-140 Greaser Canyon Preservation	Original Est: 6/01/2002	Contract Comp.: 6/01/2004	\$634,000
<i>Key: 12414</i>	Project will overlay the roadway surface and add aggregate to the shoulders to improve the condition. Project is located from milepoint 40 to milepoint 45 on the Warner Highway.	Actual: 3/31/2003	Current Est: 6/01/2004	
Lake	<i>Senate: 28 House: 55 US Cong: 2</i>			
<u>Subtotal Pavement Preservation</u>				\$4,753,000
<u>Region 4 Total - Under Construction</u>				<u>\$20,017,000</u>

Oregon Transportation Investment Act (OTIA) Projects

Region 5 - Eastern Oregon

Under Construction

Project County	Description	Contract Bid Open Date	Contracted Completion Date	Total Est Project Cost
Bridge Projects				
	OTIA- Dixie Creek(Rye Valley Rd.) Bridge	Original Est: 5/01/2003	Contract Comp.: 4/30/2004	\$430,000
Key: 10409	Project will replace structure Br. #01C522.	Actual: 4/30/2003	Current Est: 4/30/2004	
Baker	Senate: 28 House: 60 US Cong: 2			
	OTIA- Little Creek #5 (High Valley Rd.)	Original Est: 6/30/2004	Contract Comp.: 11/30/2004	\$352,000
Key: 10408	Project will replace structure Br. #61C30.	Actual: 4/10/2003	Current Est: 11/30/2004	
Union	Senate: 29 House: 57 US Cong: 2			
	OTIA- I-84 EB Lower Perry Bridge	Original Est: 6/30/2002	Contract Comp.: 12/31/2004	\$10,900,000
Key: 12359	Project will replace the East and Westbound Lower Perry Bridges.	Actual: 5/15/2002	Current Est: 12/31/2004	
Union	Senate: 29 House: 58 US Cong: 2			
	OTIA- I-84 EB over Grande Ronde River (Upper Perry)	Original Est: 9/30/2003	Contract Comp.: 4/01/2006	\$12,402,000
Key: 12363	Project will replace the Eastbound Upper Perry Bridge.	Actual: 6/26/2003	Current Est:	
Union	Senate: 29 House: 57 US Cong: 2			
	OTIA- Catherine Creek (Badger Flat Lane) Bridge	Original Est: 6/30/2004	Contract Comp.: 11/30/2004	\$542,000
Key: 12440	Project will replace bridge# 61C21 in Union County.	Actual: 4/10/2003	Current Est: 11/30/2004	
Union	Senate: 29 House: 57 US Cong: 2			
	OTIA- I-84: Grande Ronde River (Quarry) Bridges	Original Est: 6/30/2005	Contract Comp.: 11/01/2004	\$25,186,000
Key: 13052	Project delivery will be through a Design- Build contract. Project will include four bridges, two EB and two WB, including paving and approach work.	Actual: 1/16/2003	Current Est: 11/01/2004	
Union	Senate: 12 House: 57 US Cong: 2			
Subtotal Bridge				\$49,812,000

Oregon Transportation Investment Act (OTIA) Projects

Region 5 - Eastern Oregon

Under Construction

Project County	Description	Contract Bid Open Date	Contracted Completion Date	Total Est Project Cost
Modernization Projects				
	OTIA- Juniper Canyon Road Realignment	Original Est: 6/30/2002	Contract Comp.: 5/30/2003	\$1,091,000
Key: 12422	Proect will realign the road through the Juniper Canyon Area.	Actual: 8/01/2002	Current Est: 5/30/2003	
Morrow	<i>Senate: 28 House: 57 US Cong: 2</i>			
	OTIA- City of Boardman Main Street Rail Overcrossing	Original Est: 3/31/2003	Contract Comp.: 6/01/2004	\$1,745,000
Key: 12928	Project will replace the rail overcrossing in the City of Boardman.	Actual: 7/15/2003	Current Est: 6/01/2004	
Morrow	<i>Senate: 28 House: 57 US Cong: 2</i>			
	OTIA- OR-82 Alternative Route Modernization	Original Est: 6/30/2202	Contract Comp.: 10/31/2003	\$4,896,000
Key: 12420	Project will modernize the local street system connecting with OR-82 to function as an alternative route.	Actual: 4/22/2002	Current Est: 10/31/2003	
Union	<i>Senate: 29 House: 57 US Cong: 2</i>			
Subtotal Modernization				\$7,732,000
Pavement Preservation Projects				
	OTIA- Heppner Highway #52: Franklin Grade	Original Est: 6/30/2002	Contract Comp.: 10/15/2003	\$1,677,000
Key: 12426	Project will widen and overlay the highway, install guardrails, pipes and inlet boxes.	Actual: 6/13/2002	Current Est: 10/15/2003	
Morrow	<i>Senate: 29 House: 57 US Cong: 2</i>			
	OTIA- Milton-Freewater Hwy Preservation/modern	Original Est: 9/01/2003	Contract Comp.: 11/14/2003	\$1,277,000
Key: 12423	Project will preform pavement reconstruction, overlays, bridge improvements, widening, curb, sidewalks, and drainage.	Actual: 12/05/2002	Current Est: 11/14/2003	
Umatilla	<i>Senate: 29 House: 57 US Cong: 2</i>			
	OTIA- Hwy 320 (Thielson Rd.) Preservation	Original Est: 9/30/2003	Contract Comp.: 8/31/2003	\$2,187,000
Key: 12424	Project will improve the highway to district standards, and replace two functionally obsolete bridges.	Actual: 9/26/2002	Current Est: 8/31/2003	
Umatilla	<i>Senate: 29 House: 58 US Cong: 2</i>			

Oregon Transportation Investment Act (OTIA) Projects

Region 5 - Eastern Oregon

Under Construction

Project County	Description	Contract Bid Open Date	Contracted Completion Date	Total Est Project Cost
Pavement Preservation Projects				
	OTIA- OR-237 N. Powder Second St. Pavement Preservation	Original Est: 6/30/2003	Contract Comp.: 10/31/2003	\$2,788,000
<i>Key: 12425</i>	Repaving and construction curbs, sidewalks, bike and parking lanes and planting strips.	Actual: 2/26/2004	Current Est: 10/31/2003	
Union	<i>Senate: 29 House: 57 US Cong: 2</i>			
<u>Subtotal Pavement Preservation</u>				\$7,929,000
<u>Region 5 Total - Under Construction</u>				<u>\$65,473,000</u>
Grand Total - Under Construction:				\$243,932,000
Number of Projects in Category:				48

Oregon Transportation Investment Act (OTIA) Projects

Region 1 - Portland Metro Area

Open to Traffic

Project County	Description	Contract Bid Open Date	Completion Date	Total Est Project Cost
Modernization Projects				
	OTIA- State Hwy 281 Brookside/Elliott Traffic Signal	Original Est: 9/30/2003	Contract Comp.: 10/01/2002	\$169,000
Key: 12398	Project will provide traffic signal, sidewalk and ADA ramps to intersection of Brookside/Elliott.	Actual: 9/01/2002	Actual: 12/15/2002	
Hood River	<i>Senate: 26 House: 52 US Cong: 2</i>			
	OTIA- SE 162nd Ave. - Foster Rd. Improvements	Original Est: 12/31/2002	Contract Comp.: 11/30/2002	\$4,491,000
Key: 12910	The project will widen the intersection to provide left turn lanes on the 162nd and Foster Rd. legs and signalize the intesection.	Actual: 5/06/2002	Actual: 11/30/2002	
Multnomah	<i>Senate: 24 House: 48 US Cong: 3</i>			
<u>Subtotal Modernization</u>				\$4,660,000
Pavement Preservation Projects				
	OTIA- Government Camp Loop Road Resurfacing	Original Est: 9/30/2003	Contract Comp.: 10/16/2002	\$373,000
Key: 12391	Remove and replace asphalt at locations where there has been significant degradation or where there is less than two inches of existing asphalt. Overlay the entire Loop Road, with the exception of the five-block core business area.	Actual: 8/29/2002	Actual: 1/01/2003	
Clackamas	<i>Senate: 26 House: 52 US Cong: 3</i>			
	OTIA- Farmington Rd Preservation (Hwy 219-SW209th)	Original Est: 9/30/2003	Contract Comp.: 3/31/2005	\$2,496,000
Key: 12392	Project will overlay pavement, widen roadway for paved shoulder with bike/ped lane, and make safety improvements.	Actual: 5/15/2002	Actual: 1/07/2003	
Washington	<i>Senate: 13 House: 26 US Cong: 1</i>			
<u>Subtotal Pavement Preservation</u>				\$2,869,000
<u>Region 1 Total - Open to Traffic</u>				<u>\$7,529,000</u>

Oregon Transportation Investment Act (OTIA) Projects

Region 2 - Northwest Oregon

Open to Traffic

Project County	Description	Contract Bid Open Date	Completion Date	Total Est Project Cost
Bridge Projects				
	OTIA- Broadway Bridge - Neawanna River	Original Est: 6/30/2002	Contract Comp.: 6/15/2002	\$1,403,000
<i>Key: 12430</i>	Project will replace structure br. #07C10.	Actual: 3/01/2002	Actual: 6/27/2002	
Clatsop	<i>Senate: 16 House: 32 US Cong: 1</i>			
<u>Subtotal Bridge</u>				\$1,403,000
Pavement Preservation Projects				
	OTIA- Springfield S. City Limits - Willamette Hwy	Original Est: 6/30/2002	Contract Comp.: 10/31/2002	\$2,128,000
<i>Key: 12313</i>	Project will overlay the pavement to preserve it.	Actual: 4/25/2002	Actual: 11/15/2002	
Lane	<i>Senate: 06 House: 11 US Cong: 4</i>			
<u>Subtotal Pavement Preservation</u>				\$2,128,000
<u>Region 2 Total - Open to Traffic</u>				<u>\$3,531,000</u>

Oregon Transportation Investment Act (OTIA) Projects

Region 3 - Southwest Oregon

Open to Traffic

Project County	Description	Contract Bid Open Date	Completion Date	Total Est Project Cost
Pavement Preservation Projects				
	OTIA- Coquille Myrtle Grove St. Park-White Br. (Powers)	Original Est: 6/30/2002	Contract Comp.: 9/30/2002	\$1,000,000
<i>Key: 12386</i>	Project will overlay the pavement, add aggregate for shoulders, and add safety features such as guardrails.	Actual: 4/25/2002	Actual: 10/04/2002	
Coos	<i>Senate: 01 House: 01 US Cong: 4</i>			
<u>Subtotal Pavement Preservation</u>				\$1,000,000
<u>Region 3 Total - Open to Traffic</u>				<u>\$1,000,000</u>

Oregon Transportation Investment Act (OTIA) Projects

Region 4 - Central Oregon

Open to Traffic

Project County	Description	Contract Bid Open Date	Completion Date	Total Est Project Cost
Bridge Projects				
OTIA- Deer Street Bridge (Prineville)		Original Est: 6/30/2002	Contract Comp.: 11/30/2002	\$778,000
Key: 12443	The project will replace the existing north/south Deer Street Bridge structure over Ochoco Creek.	Actual: 6/20/2002	Actual: 8/01/2003	
Crook	<i>Senate: 28 House: 55 US Cong: 2</i>			
OTIA- Johnson Market Bridge (Deschutes County)		Original Est: 12/31/2003	Contract Comp.: 4/01/2003	\$213,000
Key: 12436	Project will replace structure (br. #09C35).	Actual: 10/02/2002	Actual: 6/09/2003	
Deschutes	<i>Senate: 27 House: 54 US Cong: 2</i>			
<u>Subtotal Bridge</u>				\$991,000
Modernization Projects				
OTIA- US-26 Prineville Truck Route (Phase 1)		Original Est: 6/30/2002	Contract Comp.: 11/30/2002	\$1,460,000
Key: 12405	The project would be the first phase of a larger truck route. It begins at the intersection of 9th Street and Main Street in Northwest Prineville and continues West to the intersection of 9th Street and Highway 26.	Actual: 6/01/2002	Actual: 5/08/2003	
Crook	<i>Senate: 28 House: 55 US Cong: 2</i>			
<u>Subtotal Modernization</u>				\$1,460,000
Pavement Preservation Projects				
OTIA- Crooked River - Loughlin (Prineville)		Original Est: 2/28/2002	Contract Comp.: 11/30/2002	\$1,155,000
Key: 11072	Repave about 2.6 miles of Ochoco Highway between the junction with the O'Neil Highway and Loughlin Road in Prineville.	Actual: 2/28/2002	Actual: 11/05/2002	
Crook	<i>Senate: 28 House: 55 US Cong: 2</i>			
OTIA- Lonerock Road (Gilliam County)		Original Est: 6/30/2002	Contract Comp.: 8/31/2002	\$574,000
Key: 12412	Project will repave roadway and widen shoulders on 5 miles of lonerock road.	Actual: 3/15/2002	Actual: 10/10/2002	
Gilliam	<i>Senate: 30 House: 59 US Cong: 4</i>			

Oregon Transportation Investment Act (OTIA) Projects

Region 4 - Central Oregon

Open to Traffic

Project County	Description	Contract Bid Open Date	Completion Date	Total Est Project Cost
Pavement Preservation Projects				
<hr/>				
OTIA- Butte Avenue (Metolius)				
		Original Est: 6/30/2002	Contract Comp.: 8/31/2002	\$206,000
<i>Key: 12411</i>	Project will repave Butte Street from Dover Lane to 9th St. to bring it up to city standards.	Actual: 6/15/2002	Actual: 8/31/2002	
Jefferson	<i>Senate: 30 House: 59 US Cong: 2</i>			
<hr/>				
OTIA- Antelope - Willowdale Preservation (Phase 1)				
		Original Est: 9/30/2003	Contract Comp.: 11/20/2002	\$1,244,000
<i>Key: 12537</i>	Project will overlay OR 218 from Willowdale to Antelope.	Actual: 9/05/2002	Actual: 11/20/2002	
Jefferson	<i>Senate: 30 House: 59 US Cong: 2</i>			
<hr/>				
OTIA- US-97 Wasco to Moro				
		Original Est: 6/30/2002	Contract Comp.: 10/31/2002	\$4,988,000
<i>Key: 09651</i>	Repave an 11.87-mile area of the Sherman Highway between Wasco and Moro, upgrading guardrails, sidewalks and drainage where needed.	Actual: 11/15/2001	Actual: 11/27/2002	
Sherman	<i>Senate: 30 House: 59 US Cong: 2</i>			
<hr/>				
<u>Subtotal Pavement Preservation</u>				\$8,167,000
<u>Region 4 Total - Open to Traffic</u>				<u>\$10,618,000</u>
Grand Total - Open to Traffic:				\$22,678,000
Number of Projects in Category:				15

**Highway Construction Plan - Program Summary
2003 - 2005 State Biennium (July 1, 2003 - June 30, 2005)**

	Under Development	Funding Committed	Project Committed	Under Construction	Open to Traffic	Totals:
Region 1						
Bridge	\$ -	\$ 56,297,000	\$ 7,959,000	\$ 33,031,000	\$ 12,073,000	\$ 109,360,000
Modernization	\$ 7,101,000	\$ -	\$ 42,174,000	\$ 60,387,000	\$ 87,800,000	\$ 197,462,000
Operations	\$ -	\$ 5,797,000	\$ 7,783,000	\$ 11,053,000	\$ 5,283,000	\$ 29,916,000
Preservation	\$ 233,000	\$ 31,186,000	\$ 46,783,000	\$ 42,471,000	\$ 77,129,000	\$ 197,802,000
Safety	\$ 635,000	\$ 13,887,000	\$ 14,100,000	\$ 8,892,000	\$ 4,273,000	\$ 41,787,000
Salmon	\$ -	\$ 1,488,000	\$ 706,000	\$ 296,000	\$ 571,000	\$ 3,061,000
Totals:	\$ 7,969,000	\$ 108,655,000	\$ 119,505,000	\$ 156,130,000	\$ 187,129,000	\$ 579,388,000
Region 2						
Bridge	\$ 2,891,000	\$ 27,441,000	\$ 76,715,000	\$ 9,495,000	\$ 16,506,000	\$ 133,048,000
Modernization	\$ -	\$ 20,986,000	\$ 32,693,000	\$ 15,949,000	\$ 56,728,000	\$ 126,356,000
Operations	\$ 15,000	\$ 2,752,000	\$ 5,555,000	\$ 4,594,000	\$ 3,733,000	\$ 16,649,000
Preservation	\$ 53,000	\$ 16,004,000	\$ 92,346,000	\$ 47,207,000	\$ 39,202,000	\$ 194,812,000
Safety	\$ 60,000	\$ 7,824,000	\$ 5,399,000	\$ 10,766,000	\$ 8,711,000	\$ 32,760,000
Salmon	\$ -	\$ 750,000	\$ 3,725,000	\$ -	\$ 1,216,000	\$ 5,691,000
Totals:	\$ 3,019,000	\$ 75,757,000	\$ 216,433,000	\$ 88,011,000	\$ 126,096,000	\$ 509,316,000
Region 3						
Bridge	\$ 490,000	\$ 10,673,000	\$ 7,681,000	\$ 61,337,000	\$ 3,743,000	\$ 83,924,000
Modernization	\$ 1,458,000	\$ 3,355,000	\$ 39,661,000	\$ 5,495,000	\$ 29,149,000	\$ 79,118,000
Operations	\$ 50,000	\$ 3,968,000	\$ 6,022,000	\$ 893,000	\$ 2,077,000	\$ 13,010,000
Preservation	\$ 436,000	\$ 62,833,000	\$ 6,681,000	\$ 18,376,000	\$ 19,264,000	\$ 107,590,000
Safety	\$ 85,000	\$ 1,153,000	\$ -	\$ 237,000	\$ 1,411,000	\$ 2,886,000
Salmon	\$ -	\$ 730,000	\$ 350,000	\$ 1,650,000	\$ 1,490,000	\$ 4,220,000
Totals:	\$ 2,519,000	\$ 82,712,000	\$ 60,395,000	\$ 87,988,000	\$ 57,134,000	\$ 290,748,000
Region 4						
Bridge	\$ 2,183,000	\$ 6,972,000	\$ 1,534,000	\$ 2,496,000	\$ -	\$ 13,185,000
Modernization	\$ -	\$ 6,198,000	\$ 45,500,000	\$ 3,038,000	\$ 26,173,000	\$ 80,909,000
Operations	\$ -	\$ 1,045,000	\$ 940,000	\$ 3,862,000	\$ 700,000	\$ 6,547,000
Preservation	\$ -	\$ 4,839,000	\$ 27,697,000	\$ 25,163,000	\$ 26,014,000	\$ 83,713,000
Safety	\$ -	\$ 120,000	\$ 2,683,000	\$ 4,416,000	\$ 670,000	\$ 7,889,000
Salmon	\$ -	\$ 460,000	\$ -	\$ -	\$ -	\$ 460,000
Totals:	\$ 2,183,000	\$ 19,634,000	\$ 78,354,000	\$ 38,975,000	\$ 53,557,000	\$ 192,703,000
Region 5						
Bridge	\$ 1,259,000	\$ 5,489,000	\$ 27,179,000	\$ 9,889,000	\$ -	\$ 43,816,000
Modernization	\$ 60,000	\$ 3,060,000	\$ 15,854,000	\$ 17,687,000	\$ 1,630,000	\$ 38,291,000
Operations	\$ -	\$ 730,000	\$ 3,541,000	\$ 767,000	\$ 1,382,000	\$ 6,420,000
Preservation	\$ 420,000	\$ 4,809,000	\$ 20,168,000	\$ 56,189,000	\$ 32,938,000	\$ 114,524,000
Safety	\$ -	\$ 748,000	\$ 924,000	\$ 2,131,000	\$ 553,000	\$ 4,356,000
Salmon	\$ 168,000	\$ -	\$ -	\$ -	\$ -	\$ 168,000
Totals:	\$ 1,907,000	\$ 14,836,000	\$ 67,666,000	\$ 86,663,000	\$ 36,503,000	\$ 207,575,000
Grand Totals:	\$ 17,597,000	\$ 301,594,000	\$ 542,353,000	\$ 457,767,000	\$ 460,419,000	\$ 1,779,730,000

Statewide Totals by Work Type and Status

TOTALS:	Under Development	Funding Committed	Project Committed	Under Construction	Open to Traffic	Totals:
Bridge	\$ 6,823,000	\$ 106,872,000	\$ 121,068,000	\$ 116,248,000	\$ 32,322,000	\$ 383,333,000
Modernization	\$ 8,619,000	\$ 33,599,000	\$ 175,882,000	\$ 102,556,000	\$ 201,480,000	\$ 522,136,000
Operations	\$ 65,000	\$ 14,292,000	\$ 23,841,000	\$ 21,169,000	\$ 13,175,000	\$ 72,542,000
Preservation	\$ 1,142,000	\$ 119,671,000	\$ 193,675,000	\$ 189,406,000	\$ 194,547,000	\$ 698,441,000
Safety	\$ 780,000	\$ 23,732,000	\$ 23,106,000	\$ 26,442,000	\$ 15,618,000	\$ 89,678,000
Salmon	\$ 168,000	\$ 3,428,000	\$ 4,781,000	\$ 1,946,000	\$ 3,277,000	\$ 13,600,000
Totals:	\$ 17,597,000	\$ 301,594,000	\$ 542,353,000	\$ 457,767,000	\$ 460,419,000	\$ 1,779,730,000
# of Projects:	31	97	141	107	94	470

**Highway Construction Plan (OTIA) - Program Summary
2003 - 2005 State Biennium (July 1, 2003 - June 30, 2005)**

	Under Development	Funding Committed	Project Committed	Under Construction	Open to Traffic	Totals:
Region 1						
Bridge	\$ -	\$ 7,743,000	\$ 2,224,000	\$ 32,073,000	\$ -	\$ 42,040,000
Modernization	\$ -	\$ 96,964,000	\$ 21,304,000	\$ 32,801,000	\$ 4,660,000	\$ 155,729,000
Preservation	\$ -	\$ 13,766,000	\$ 6,513,000	\$ -	\$ 2,869,000	\$ 23,148,000
Totals:	\$ -	\$ 118,473,000	\$ 30,041,000	\$ 64,874,000	\$ 7,529,000	\$ 220,917,000
Region 2						
Bridge	\$ -	\$ 952,000	\$ 6,600,000	\$ 16,080,000	\$ 1,403,000	\$ 25,035,000
Modernization	\$ -	\$ 81,376,000	\$ 5,147,000	\$ 1,340,000	\$ -	\$ 87,863,000
Preservation	\$ -	\$ -	\$ 8,048,000	\$ 11,473,000	\$ 2,128,000	\$ 21,649,000
Totals:	\$ -	\$ 82,328,000	\$ 19,795,000	\$ 28,893,000	\$ 3,531,000	\$ 134,547,000
Region 3						
Bridge	\$ -	\$ 8,569,000	\$ 26,391,000	\$ 59,065,000	\$ -	\$ 94,025,000
Modernization	\$ 1,441,000	\$ 74,151,000	\$ -	\$ 4,610,000	\$ -	\$ 78,761,000
Preservation	\$ -	\$ -	\$ 20,789,000	\$ 1,000,000	\$ 1,000,000	\$ 22,789,000
Totals:	\$ 1,441,000	\$ 82,720,000	\$ 47,180,000	\$ 64,675,000	\$ 1,000,000	\$ 195,575,000
Region 4						
Bridge	\$ -	\$ 6,480,000	\$ 2,002,000	\$ -	\$ 991,000	\$ 9,473,000
Modernization	\$ -	\$ 15,034,000	\$ 5,605,000	\$ 15,264,000	\$ 1,460,000	\$ 37,363,000
Preservation	\$ -	\$ -	\$ 11,756,000	\$ 4,753,000	\$ 8,167,000	\$ 24,676,000
Totals:	\$ -	\$ 21,514,000	\$ 19,363,000	\$ 20,017,000	\$ 10,618,000	\$ 71,512,000
Region 5						
Bridge	\$ -	\$ 13,167,000	\$ 2,145,000	\$ 49,812,000	\$ -	\$ 65,124,000
Modernization	\$ -	\$ 17,011,000	\$ 774,000	\$ 7,732,000	\$ -	\$ 25,517,000
Preservation	\$ -	\$ -	\$ -	\$ 7,929,000	\$ -	\$ 7,929,000
Totals:	\$ -	\$ 30,178,000	\$ 2,919,000	\$ 65,473,000	\$ -	\$ 98,570,000
Grand Totals:	\$ 1,441,000	\$ 335,213,000	\$ 119,298,000	\$ 243,932,000	\$ 22,678,000	\$ 722,562,000

* Cost Estimates reflect all funding assigned to projects, including OTIA funds.

Statewide Totals by Work Type and Status

TOTALS:	Under Development	Funding Committed	Project Committed	Under Construction	Open to Traffic	Totals:
Bridge	\$ -	\$ 36,911,000	\$ 39,362,000	\$ 157,030,000	\$ 2,394,000	\$ 235,697,000
Modernization	\$ 1,441,000	\$ 284,536,000	\$ 32,830,000	\$ 61,747,000	\$ 6,120,000	\$ 386,674,000
Preservation	\$ -	\$ 13,766,000	\$ 47,106,000	\$ 25,155,000	\$ 14,164,000	\$ 100,191,000
Totals:	\$ 1,441,000	\$ 335,213,000	\$ 119,298,000	\$ 243,932,000	\$ 22,678,000	\$ 722,562,000
# of Projects:	1	47	46	48	15	157

Oregon Department of Transportation
Office of Project Delivery
1144 Center Street N.E.
Salem, OR 97301-2523



Printed on recycled paper
Revised 10/03