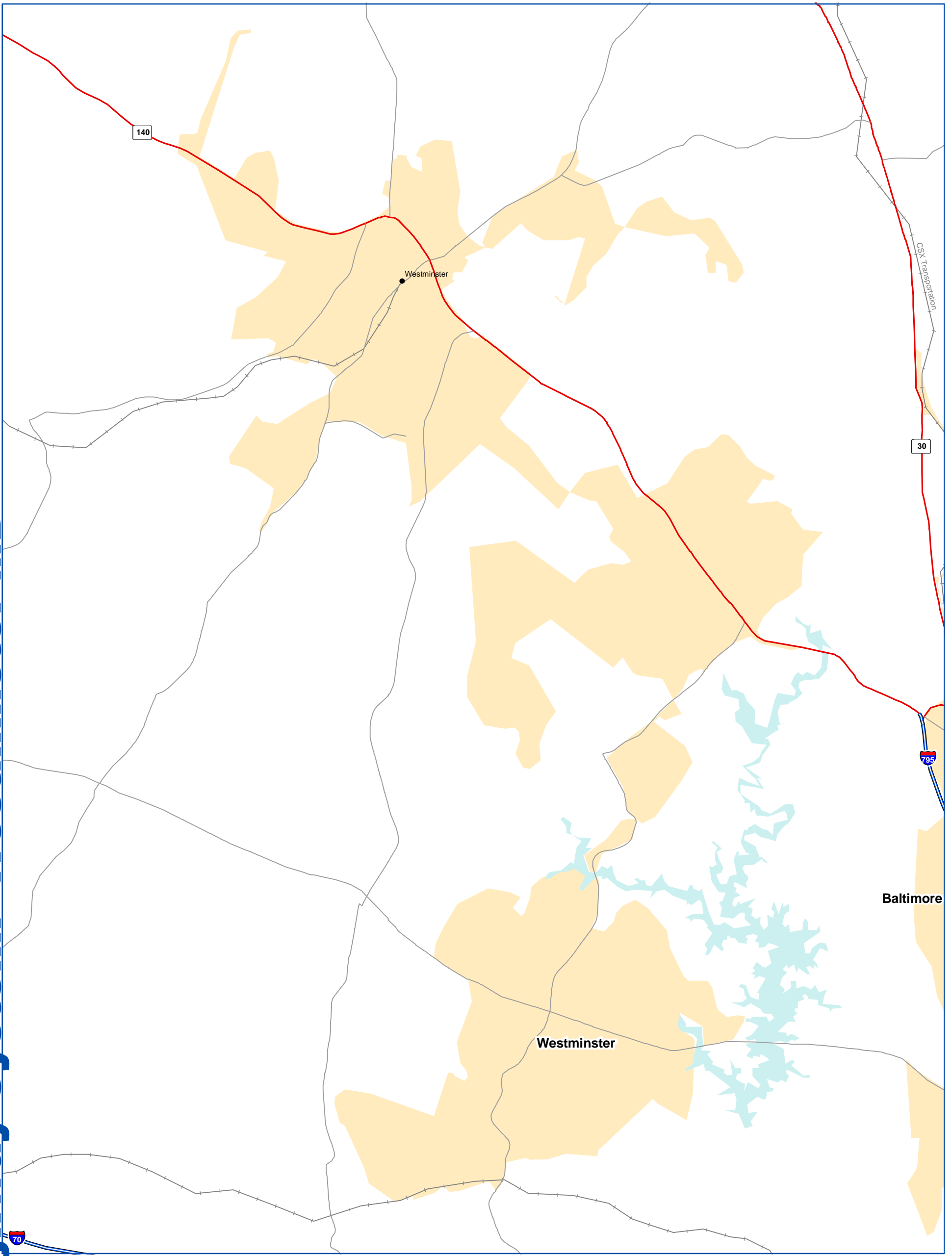

























National Highway System: Westminster MD



U.S. Department of Transportation
Federal Highway Administration

- | | | | |
|---|--|---|---|
|  Eisenhower Interstate System |  Census Urbanized Areas |  Airport |  Multipurpose Passenger Facility |
|  Other NHS Routes |  Indian Reservation |  Intercity Bus Terminal |  Port Terminal |
|  Non-Interstate STRAHNET Route |  Department of Defense |  Ferry Terminal |  Truck/Rail Facility |
|  Major STRAHNET Connector |  National Forest |  Truck/Pipeline Terminal |  AMTRAK Station |
|  Intermodal Connector |  National Park Service | |  Public Transit Station |
|  Unbuilt NHS Routes |  Water | | |
|  Other Roads (not on NHS) | | | |
|  Railroad | | | |



0 1 2 Miles

0 1 2 Kilometers