






































FIMT Quick Reference Guide

ArcGIS - FIMT Quick Reference Guide	INCIDENT TOOLS	 Create Incident  Open Existing Incident  Switch Incidents  Edit Incident  Incident Information  Copy Incident to History  Copy Incident Layers to Data  Export Incident to Shape Files
	UTILITY TOOLS	 Auto-Update Measures  Update Fire Names and Numbers  Feature Level Metadata  Change Incident Symbols  Label Multiple Fields  Assign to Unit  Get Latitude/Longitude
	POLYGON TOOLS	 Create FirePolygon  Copy to FirePolygon Layer  Change FirePolygon Attributes  Split Assignment Line  Update Perimeter Assignment  Create Island  Remove Island  Convert Perimeter to Line  Perimeter Report  Perimeter Change Report  Draw History
	LINE TOOLS	 Create FireLine  Copy to FireLine  Change FireLine Attributes  Split FireLine  Join FireLine  FireLine Report
	POINT TOOLS	 Create FirePoint  Create FirePoint by Lat/Lon  Copy to FirePoint  Move FirePoint to Lat/Lon  Change FirePoint Attributes