



# 2006 Indiana Cropland Data Layer



The 2006 Indiana Cropland Data Layer (CDL) was constructed from Indian Resourcesat-1 Advanced Wide Field Sensor (IRS AWiFS) imagery (see table for satellite imagery), courtesy of USDA Foreign Agricultural Service.

The ground truth for this product utilized the NASS June Agricultural Survey (approximately 230 sq. miles derived from a stratified random Area Frame Survey).

The Cropland Data Layer was produced using PEDITOR software, modified supervised clustering (ISODATA), and maximum likelihood classifier.

The CDL Atlas was created using ArcGIS software from the Environmental Systems Research Institute (ESRI), with each page containing a separate Indiana county.

For more details see

<http://datagateway.nrcs.usda.gov>

## IRS AWiFS Satellite Imagery

| PATH | ROW(S) | QUADRANT(S) | SCENE(S)              |
|------|--------|-------------|-----------------------|
| 274  | 39     | D           | 4/26/2006 & 7/31/2006 |
| 274  | 41     | B, D        | 7/31/2006             |
| 275  | 41     | D           | 5/25/2006             |
| 275  | 41     | D           | 8/5/2006 & 5/25/2006  |
| 277  | 43     | B           | 9/8/2006              |
| 278  | 40     | D           | 4/22/2006             |
| 279  | 39     | D           | 4/27/2006             |
| 279  | 39     | D           | 4/27/2006 & 8/1/2006  |
| 279  | 40     | C           | 4/27/2006 & 8/1/2006  |
| 279  | 42     | D           | 4/27/2006 & 8/25/2006 |
| 284  | 40     | C           | 8/2/2006              |

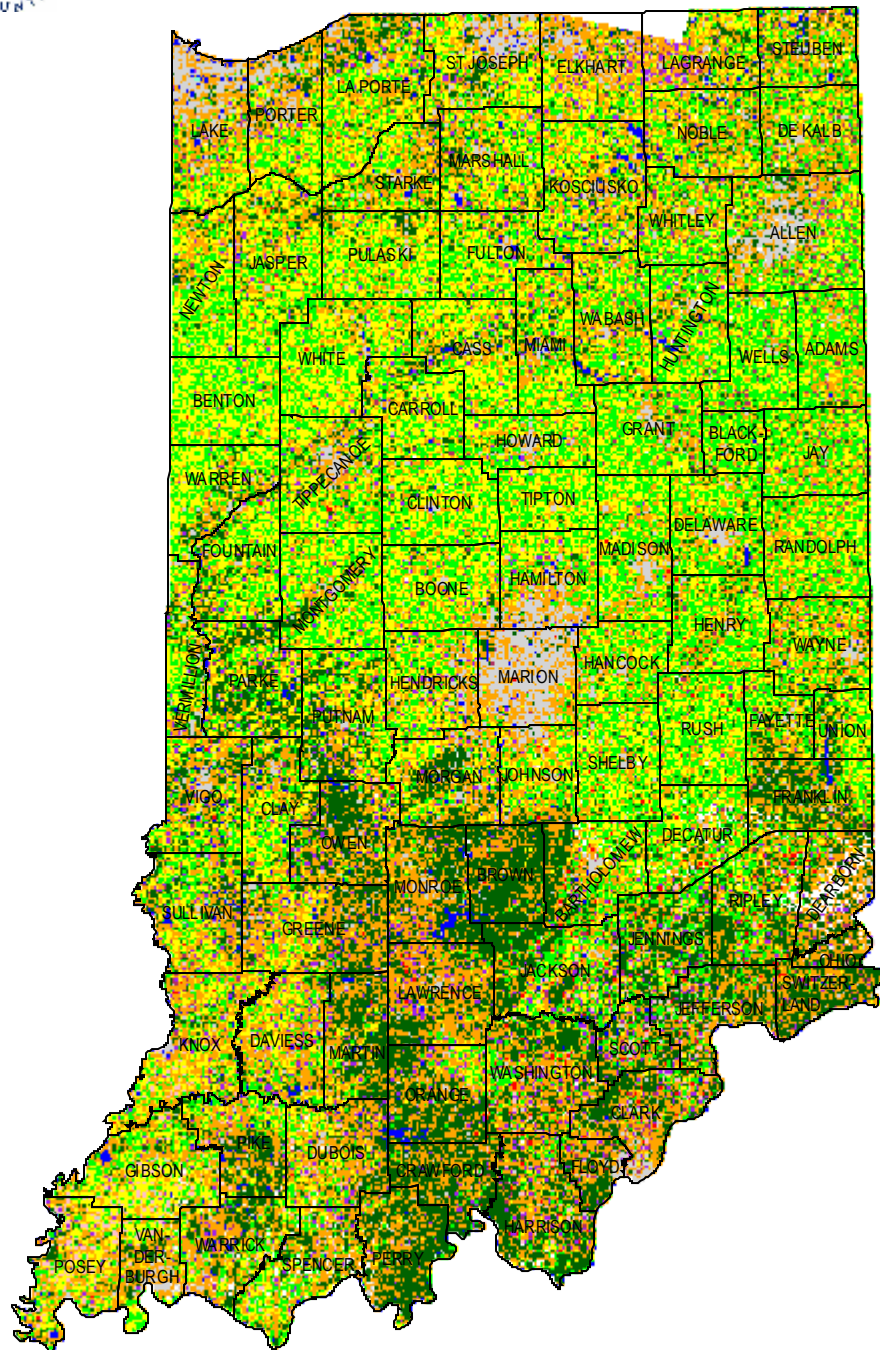


# 2006 Indiana Cropland Data Layer



## Land Cover Categories

-  Corn
-  Soybeans
-  Winter Wheat
-  Double-Cropped Winter Wheat/Soybeans
-  All Other Crops
-  Other Small Grains & Hay/Alfalfa
-  Pasture/Grassland/Non-Ag/Idle Cropland
-  Woodland
-  Wetlands
-  Water
-  Urban
-  Clouds



Data Source: Resourcesat-1 AWiFS courtesy of USDA Foreign Agricultural Service.

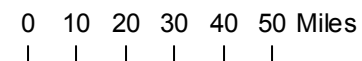
Projection: UTM zone 16, spheroid WGS84, datum WGS84.

Image Processing: PEDITOR software, modified supervised clustering (ISODATA), maximum likelihood classifier.

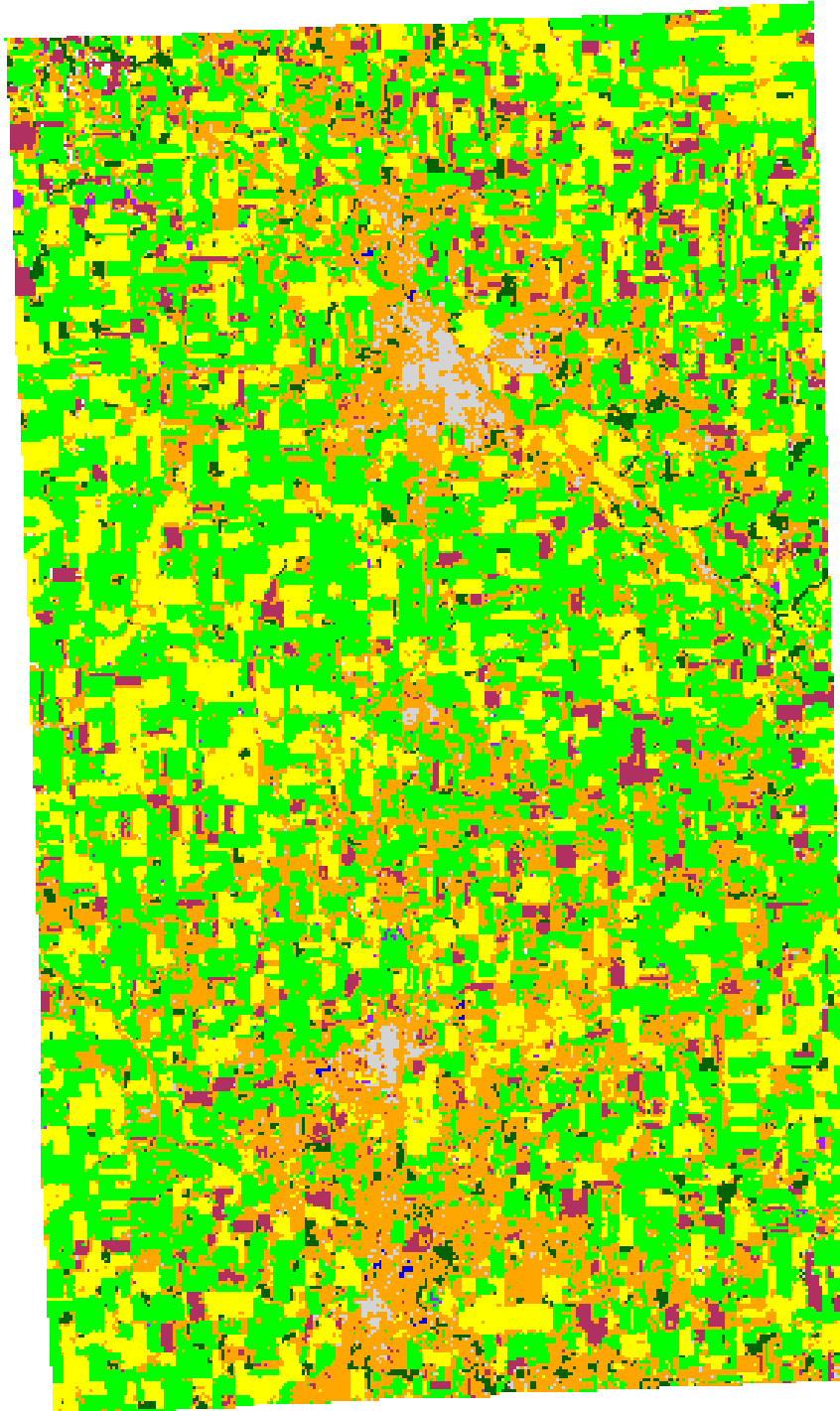
Ground Truth: The NASS June Agricultural Survey (approximately 230 sq. miles derived from a stratified random Area Frame Survey).

Map Production: ArcGIS 9.2.













Scale 1:2,500,000



# 2006 Adams County, Indiana

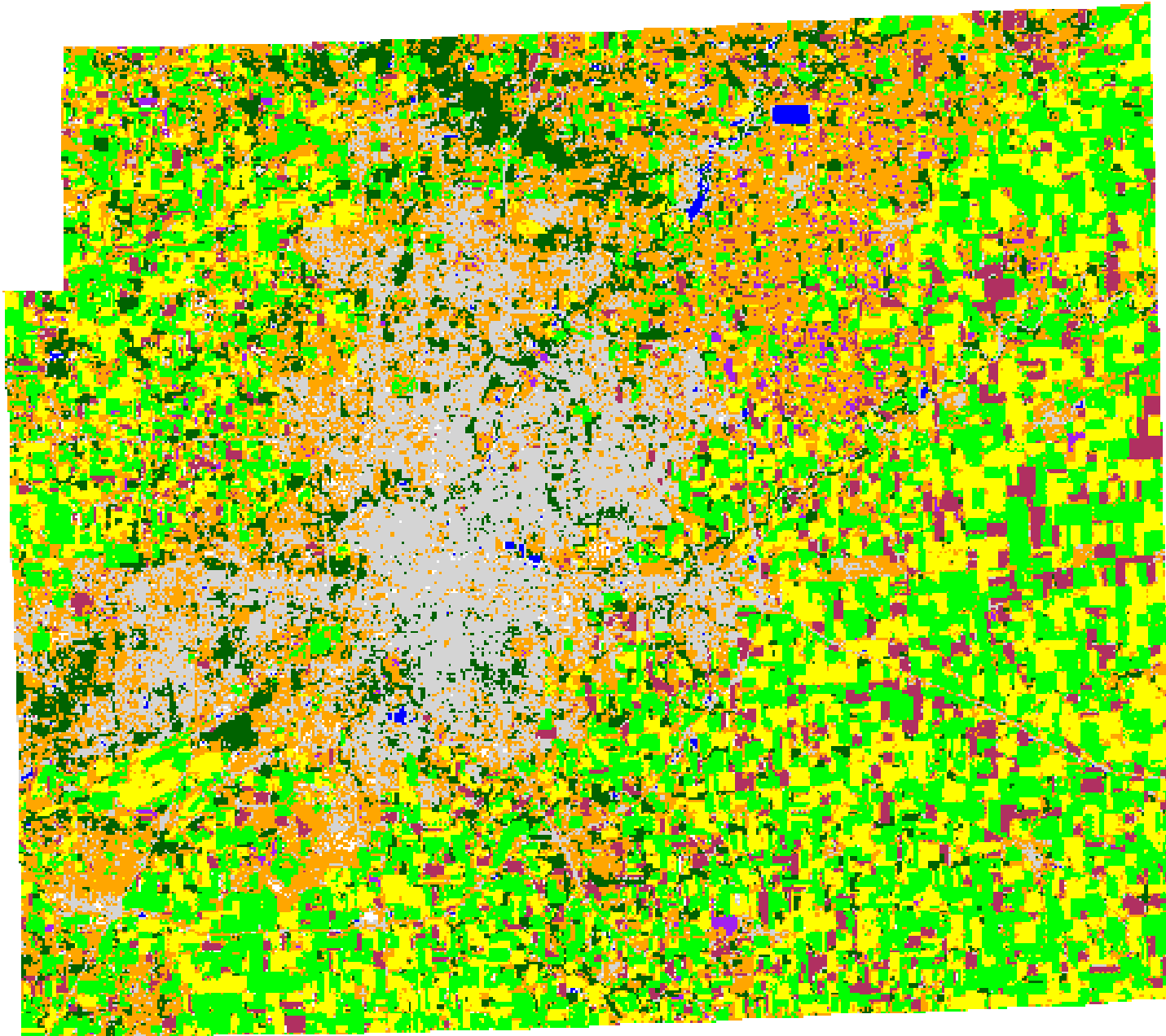
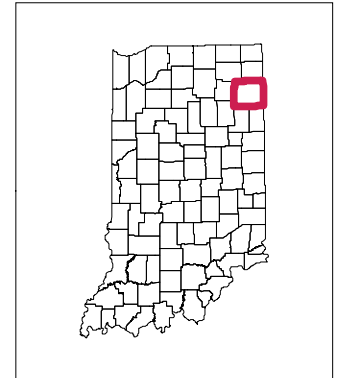


## Land Cover Categories













-  Corn
-  Soybeans (SB)
-  Winter Wheat (WW)
-  Double-Cropped WW/SB
-  All Other Crops
-  Other Small Grains & Hay/Alfalfa
-  Pasture/Grassland//Non-Ag/Idle
-  Woodland
-  Wetlands
-  Water
-  Urban
-  Clouds



# 2006 Allen County, Indiana

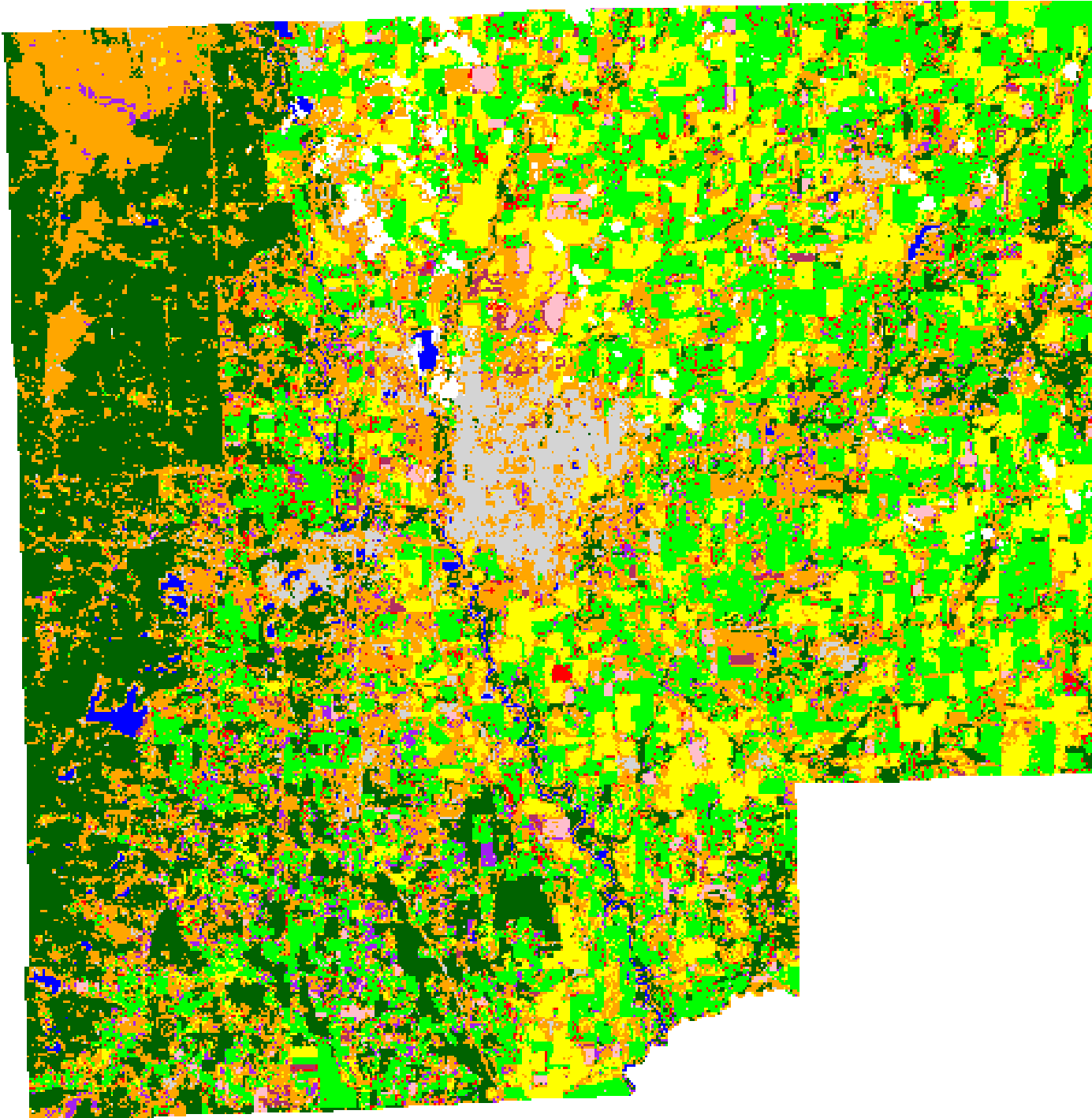


## Land Cover Categories













-  Corn
-  Soybeans (SB)
-  Winter Wheat (WW)
-  Double-Cropped WW/SB
-  All Other Crops
-  Other Small Grains & Hay/Alfalfa
-  Pasture/Grassland//Non-Ag/Idle
-  Woodland
-  Wetlands
-  Water
-  Urban
-  Clouds



# 2006 Bartholomew County, Indiana

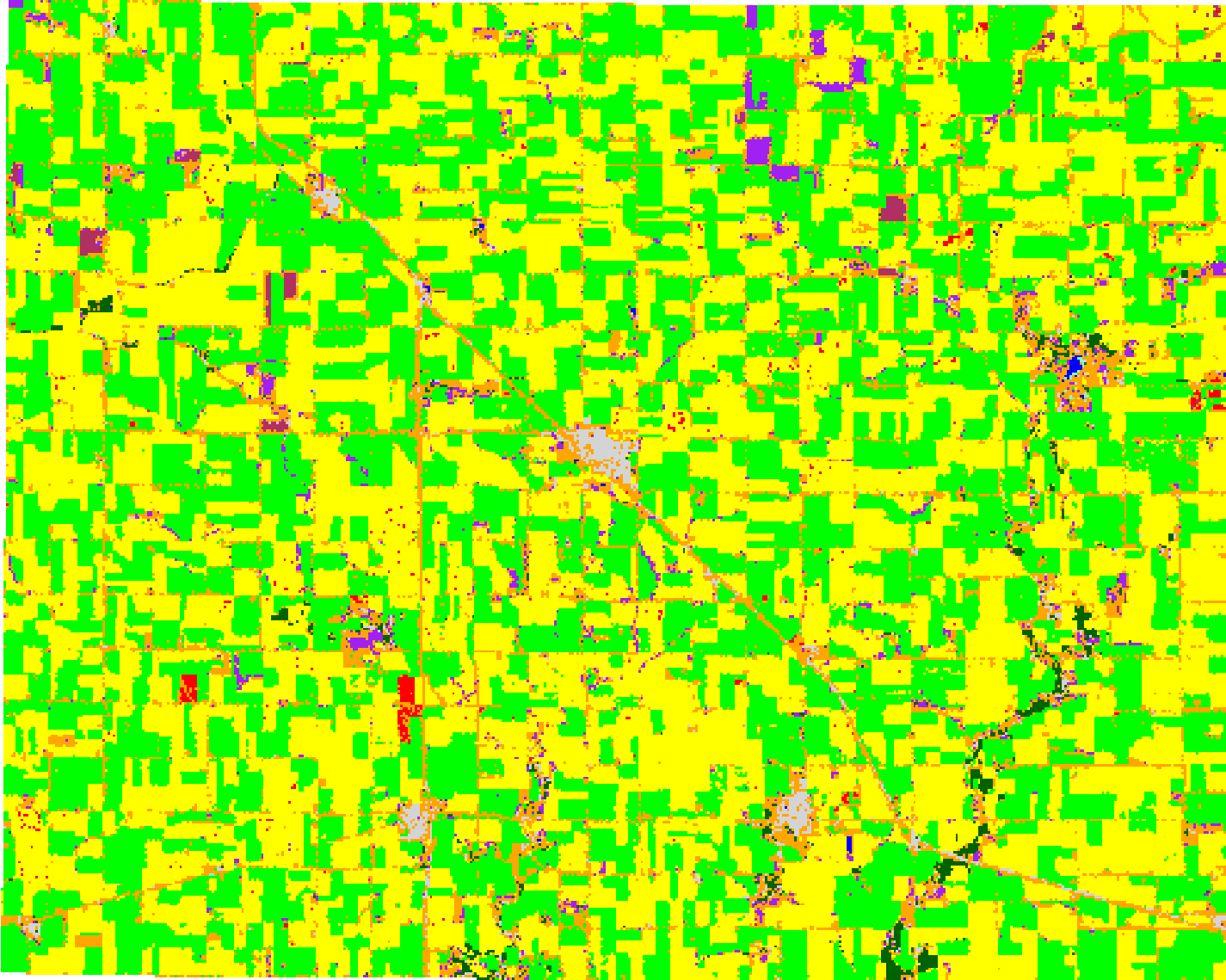


## Land Cover Categories













-  Corn
-  Soybeans (SB)
-  Winter Wheat (WW)
-  Double-Cropped WW/SB
-  All Other Crops
-  Other Small Grains & Hay/Alfalfa
-  Pasture/Grassland//Non-Ag/Idle
-  Woodland
-  Wetlands
-  Water
-  Urban
-  Clouds



# 2006 Benton County, Indiana




## Land Cover Categories

-  Corn
-  Soybeans (SB)
-  Winter Wheat (WW)
-  Double-Cropped WW/SB
-  All Other Crops
-  Other Small Grains & Hay/Alfalfa
-  Pasture/Grassland//Non-Ag/Idle
-  Woodland
-  Wetlands
-  Water
-  Urban
-  Clouds



# 2006 Blackford County, Indiana

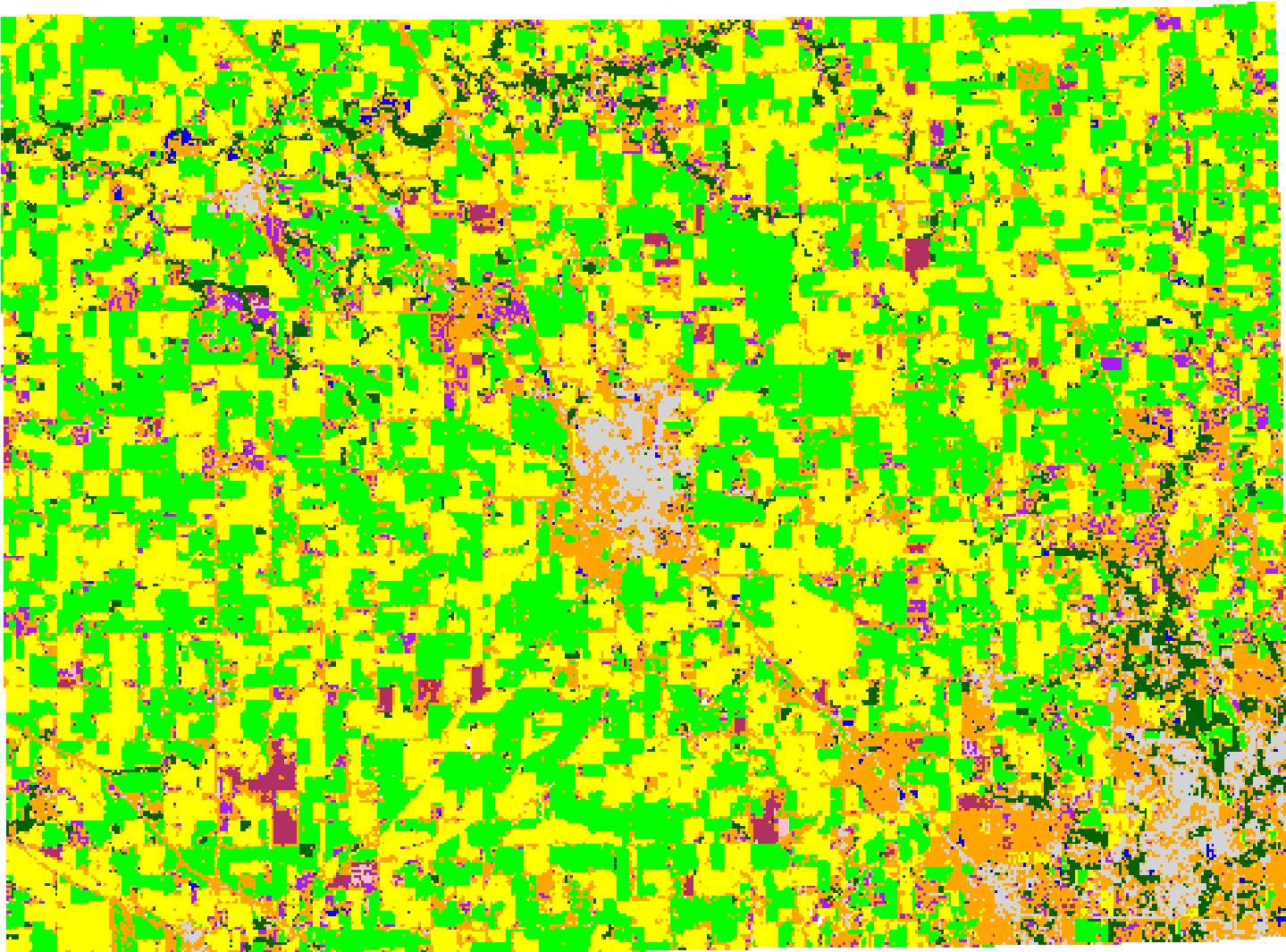


## Land Cover Categories

- Corn
- Soybeans (SB)
- Winter Wheat (WW)
- Double-Cropped WW/SB
- All Other Crops
- Other Small Grains & Hay/Alfalfa
- Pasture/Grassland//Non-Ag/Idle
- Woodland
- Wetlands
- Water
- Urban
- Clouds



# 2006 Boone County, Indiana



### Land Cover Categories

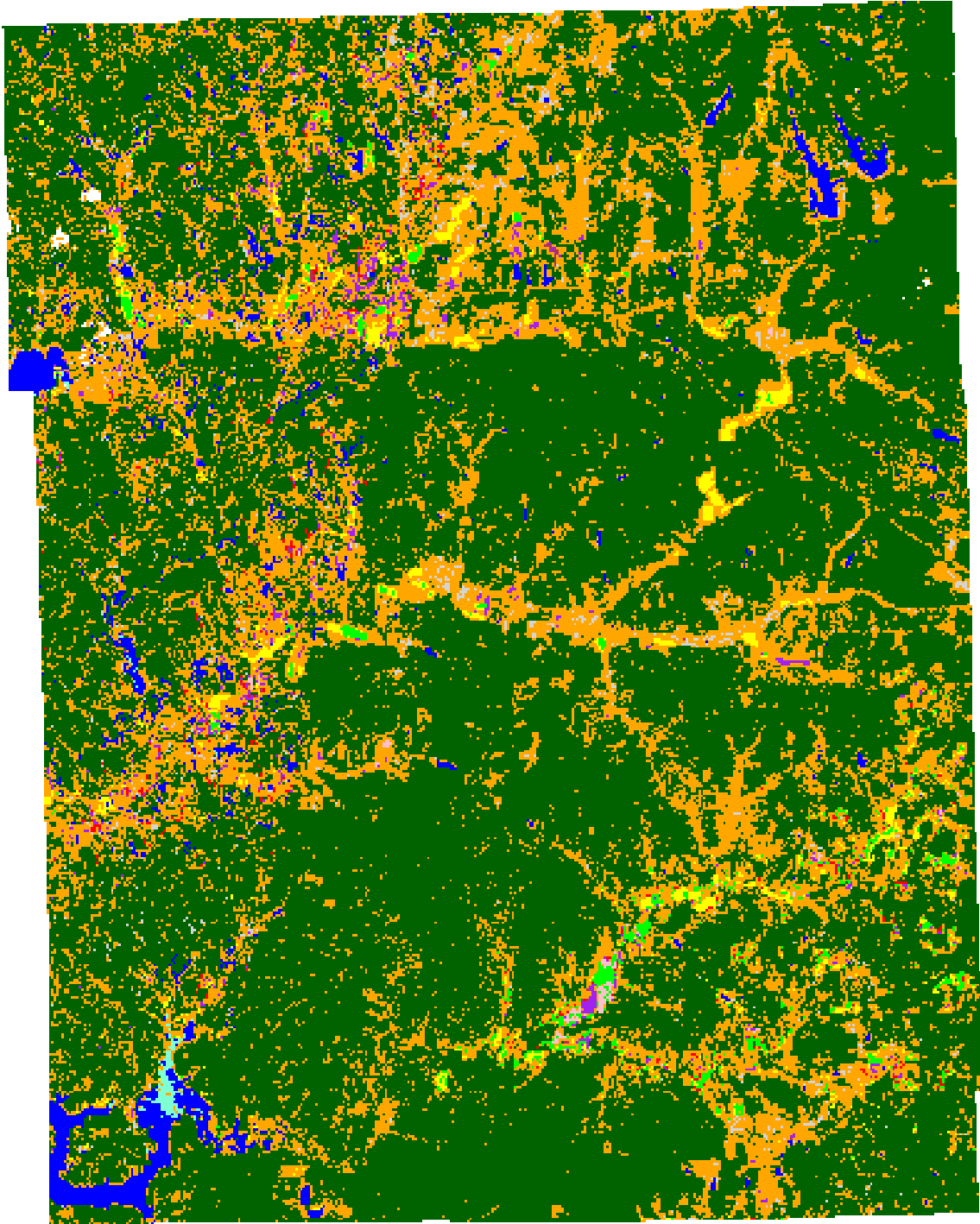
- Corn
- Soybeans (SB)
- Winter Wheat (WW)
- Double-Cropped WW/SB
- All Other Crops
- Other Small Grains & Hay/Alfalfa
- Pasture/Grassland//Non-Ag/Idle
- Woodland
- Wetlands
- Water
- Urban
- Clouds

—





# 2006 Brown County, Indiana



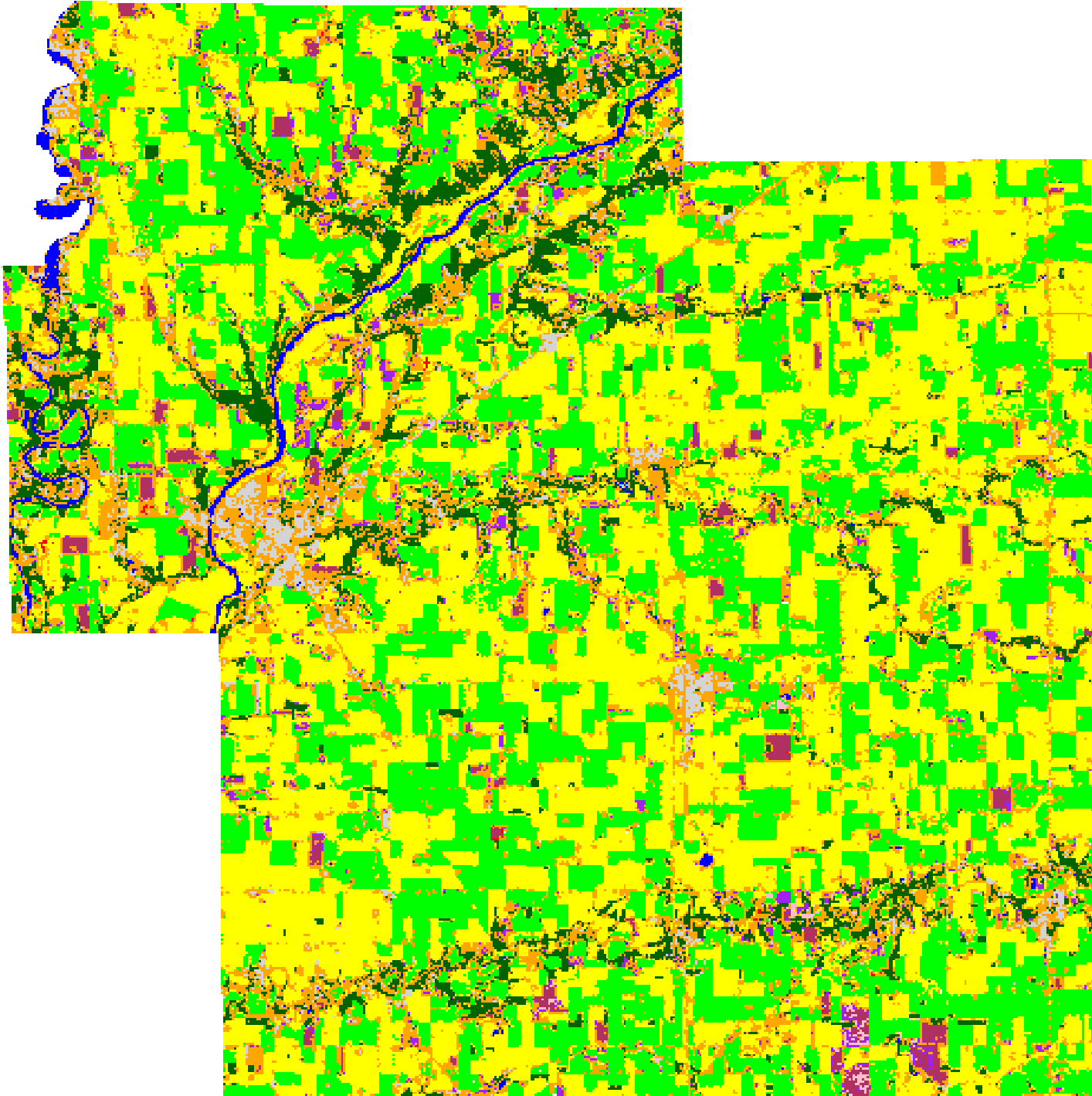
**Land Cover Categories**

- Yellow: Corn
- Light Green: Soybeans (SB)
- Dark Green: Winter Wheat (WW)
- Pink: Double-Cropped WW/SB
- Red: All Other Crops
- Purple: Other Small Grains & Hay/Alfalfa
- Orange: Pasture/Grassland//Non-Ag/Idle
- Dark Green: Woodland
- Light Blue: Wetlands
- Blue: Water
- Grey: Urban
- White: Clouds













—



# 2006 Carroll County, Indiana

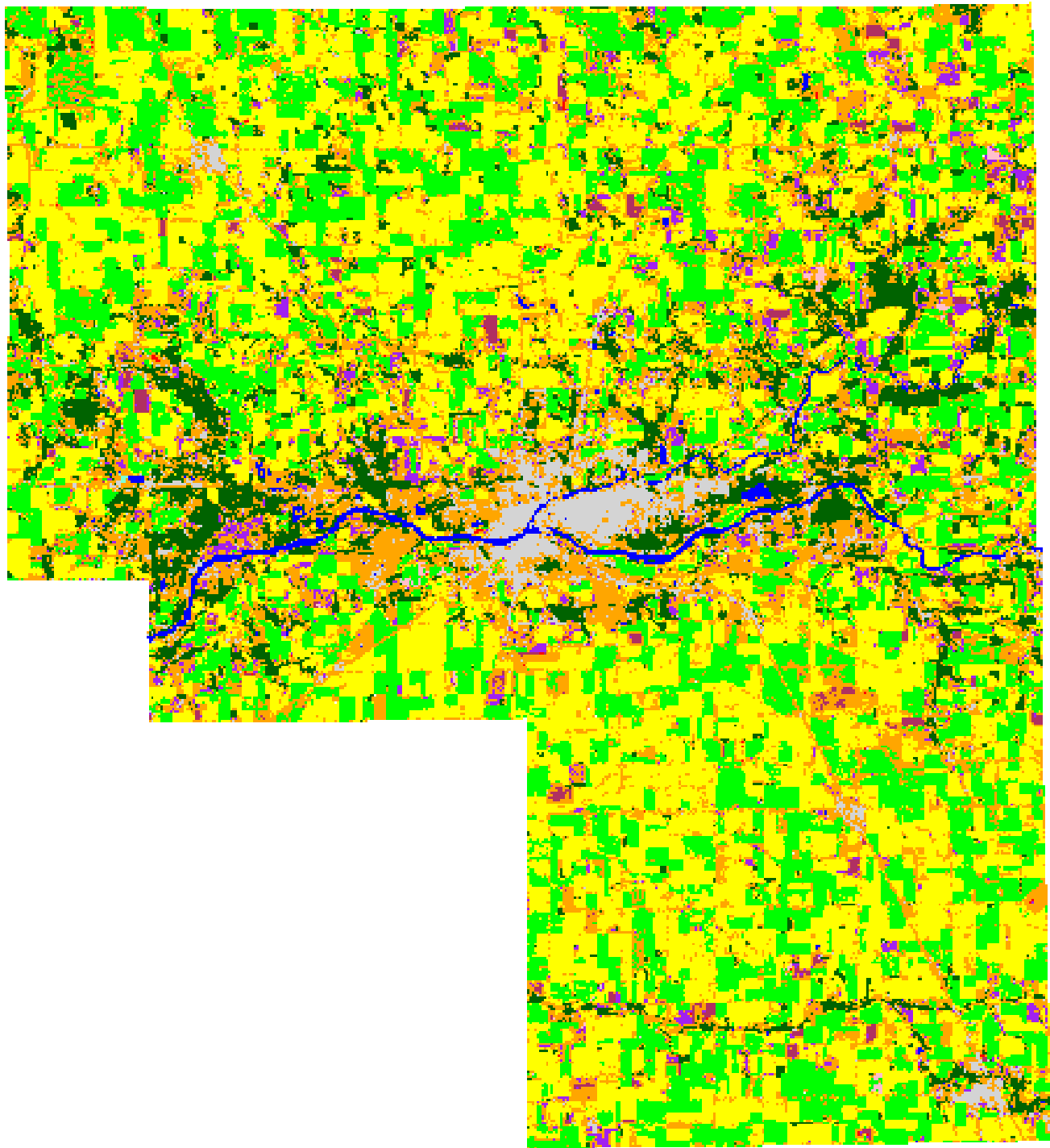


## Land Cover Categories













-  Corn
-  Soybeans (SB)
-  Winter Wheat (WW)
-  Double-Cropped WW/SB
-  All Other Crops
-  Other Small Grains & Hay/Alfalfa
-  Pasture/Grassland//Non-Ag/Idle
-  Woodland
-  Wetlands
-  Water
-  Urban
-  Clouds



# 2006 Cass County, Indiana

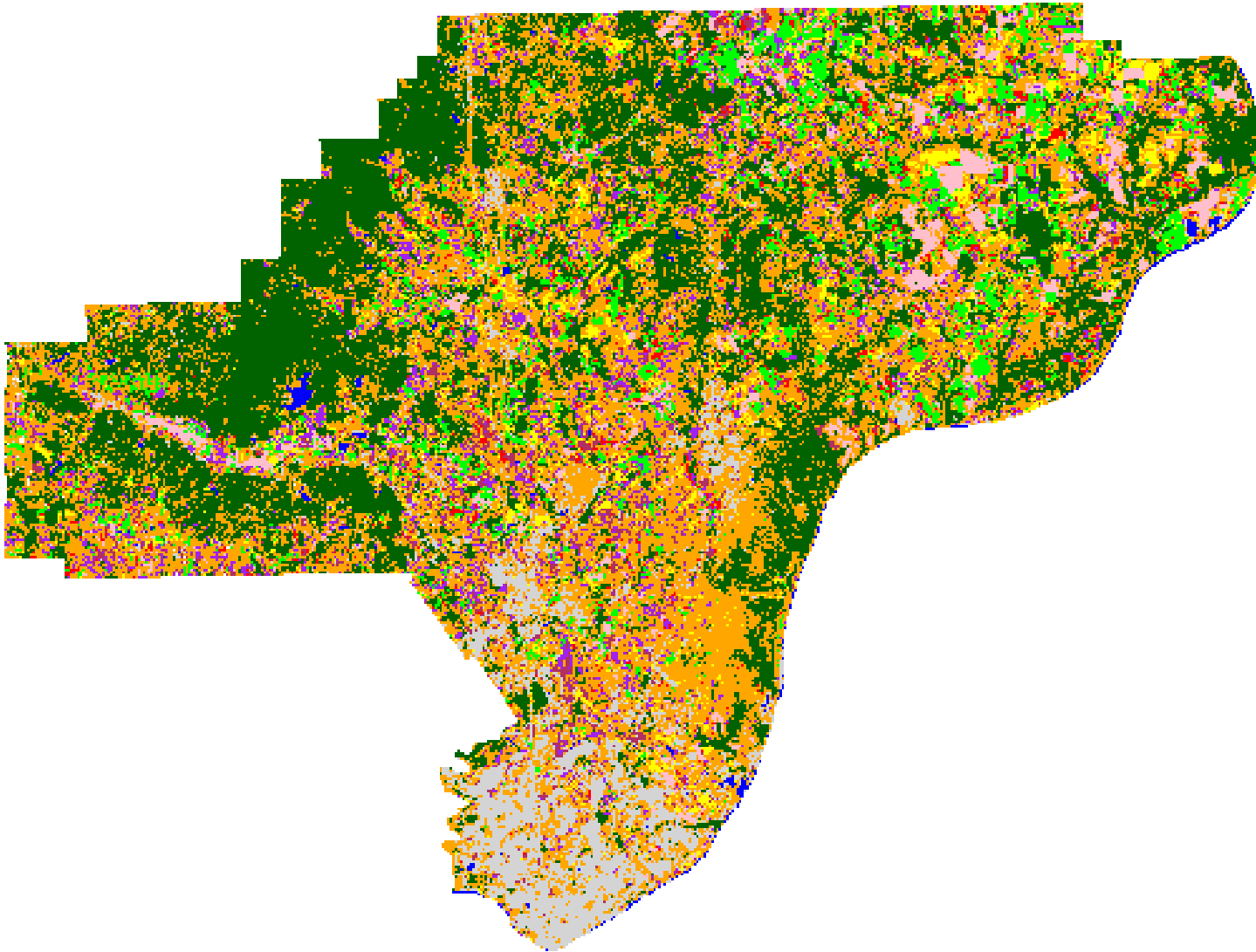
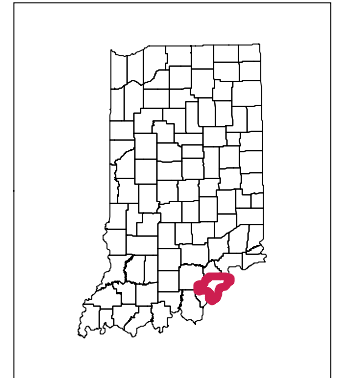


## Land Cover Categories













-  Corn
-  Soybeans (SB)
-  Winter Wheat (WW)
-  Double-Cropped WW/SB
-  All Other Crops
-  Other Small Grains & Hay/Alfalfa
-  Pasture/Grassland//Non-Ag/Idle
-  Woodland
-  Wetlands
-  Water
-  Urban
-  Clouds



# 2006 Clark County, Indiana

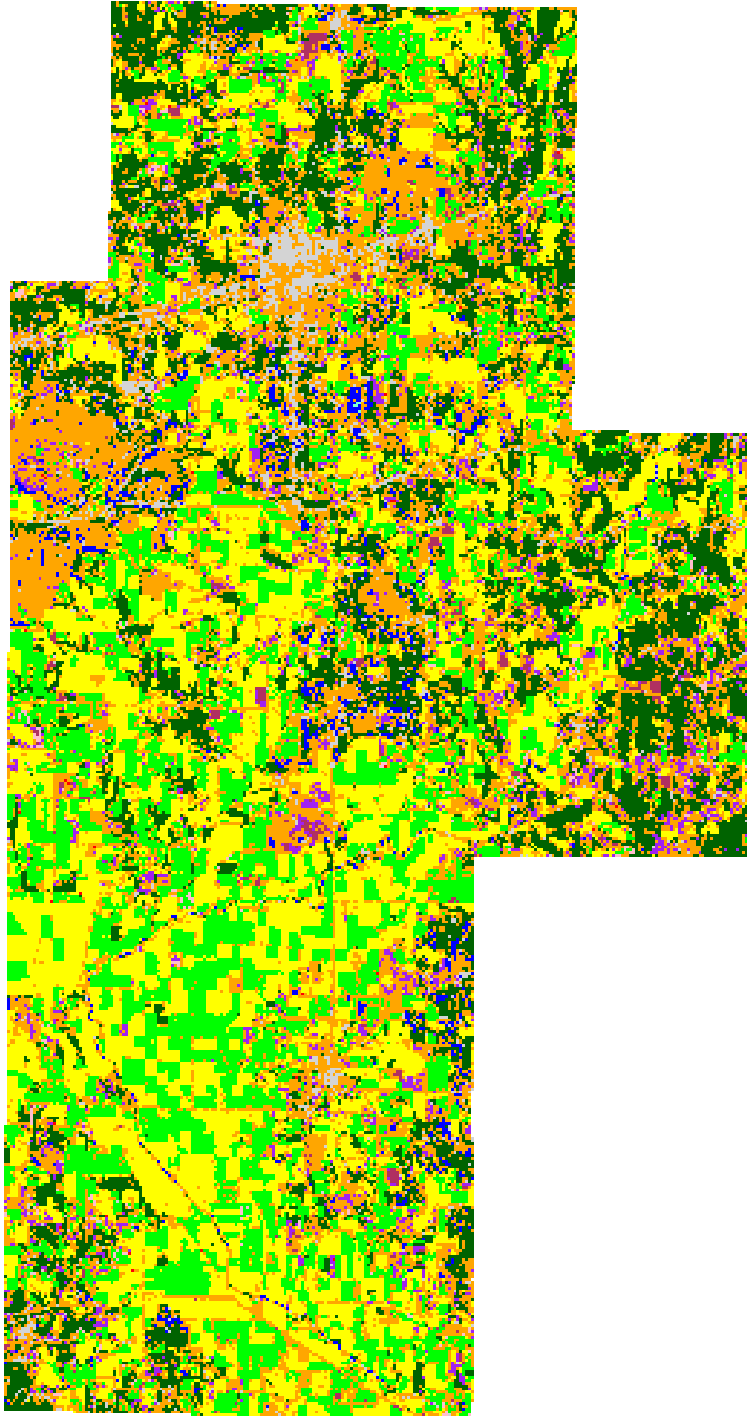


## Land Cover Categories













-  Corn
-  Soybeans (SB)
-  Winter Wheat (WW)
-  Double-Cropped WW/SB
-  All Other Crops
-  Other Small Grains & Hay/Alfalfa
-  Pasture/Grassland//Non-Ag/Idle
-  Woodland
-  Wetlands
-  Water
-  Urban
-  Clouds



# 2006 Clay County, Indiana

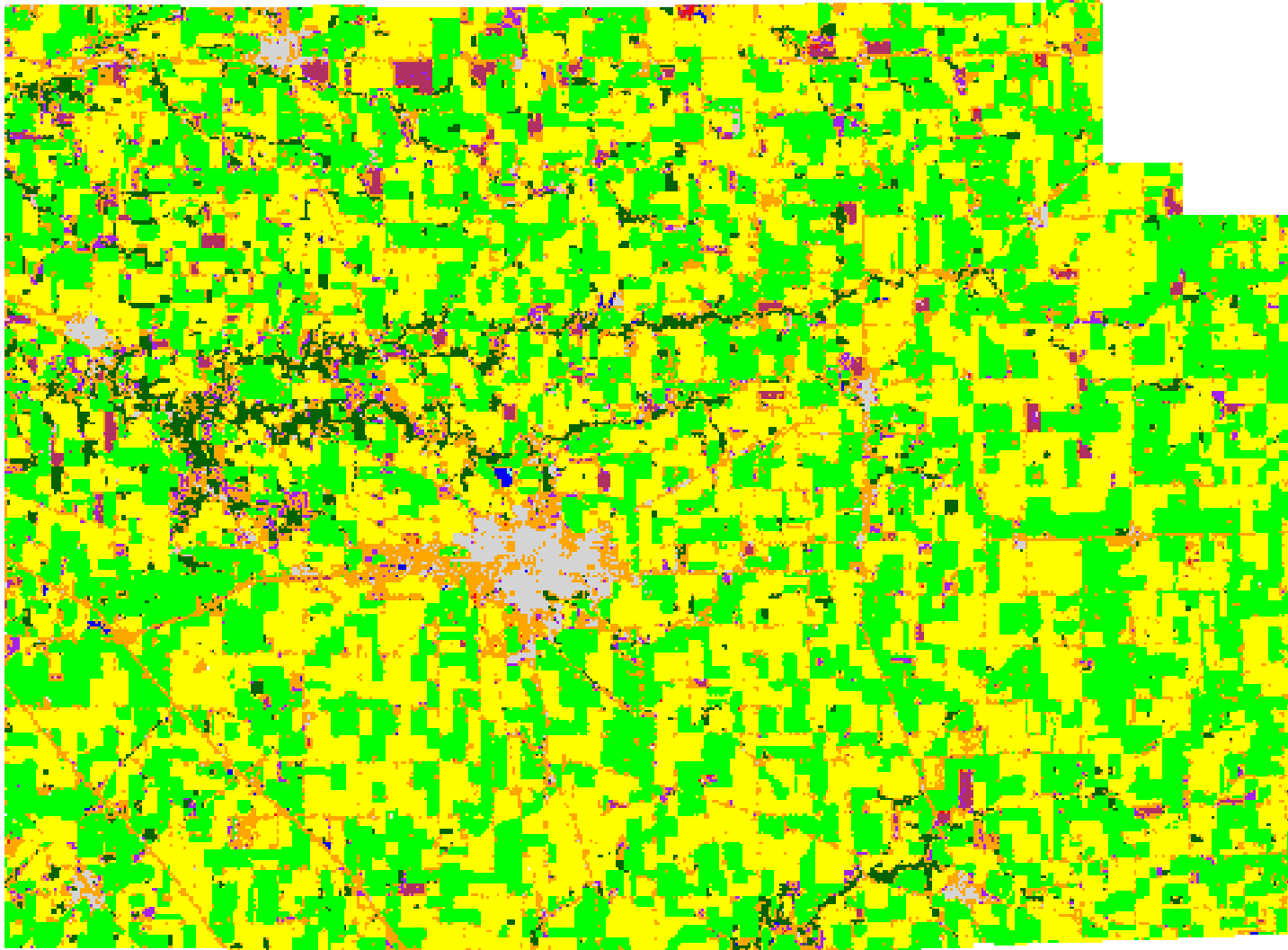


## Land Cover Categories













-  Corn
-  Soybeans (SB)
-  Winter Wheat (WW)
-  Double-Cropped WW/SB
-  All Other Crops
-  Other Small Grains & Hay/Alfalfa
-  Pasture/Grassland//Non-Ag/Idle
-  Woodland
-  Wetlands
-  Water
-  Urban
-  Clouds



# 2006 Clinton County, Indiana

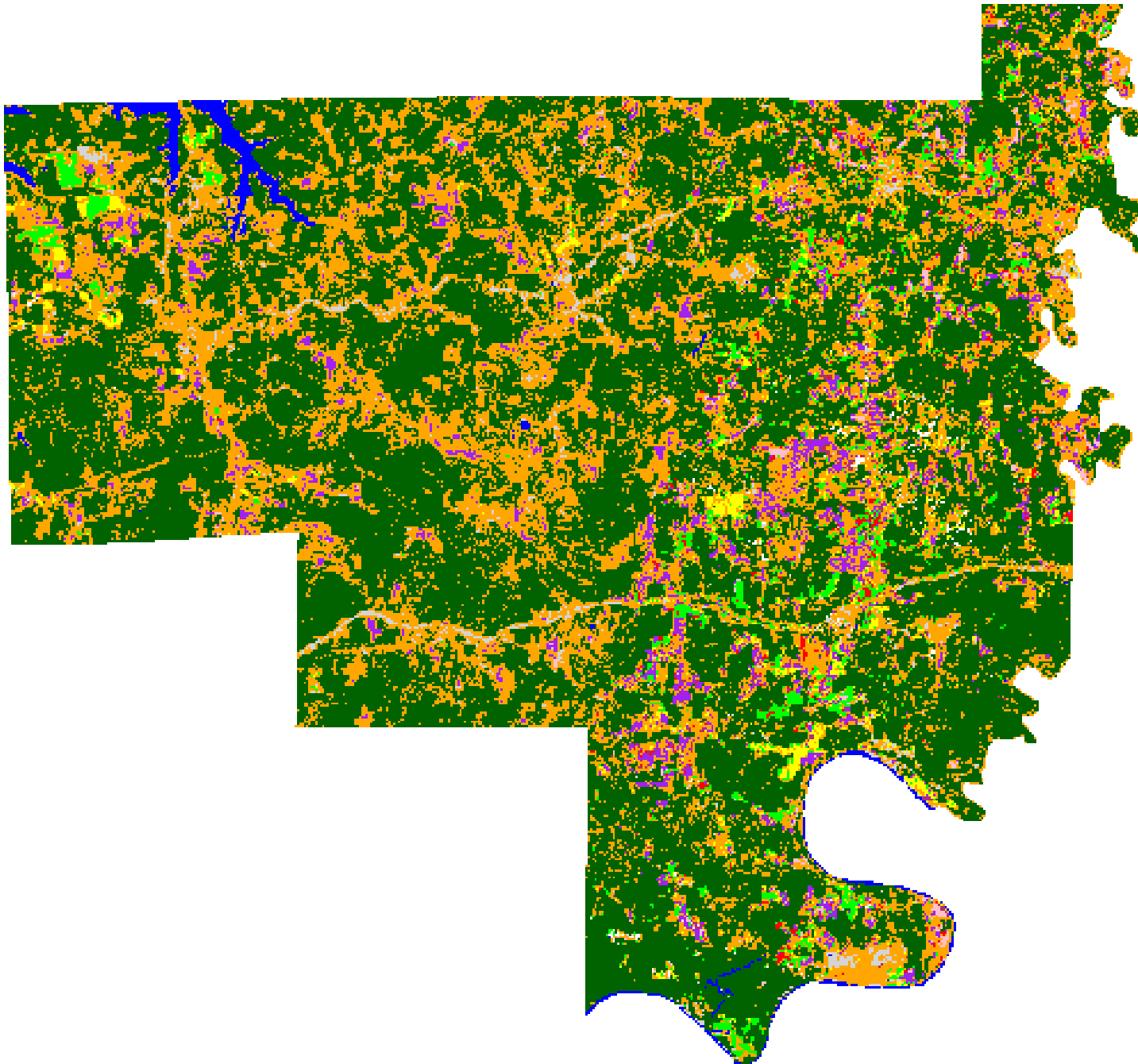


## Land Cover Categories













-  Corn
-  Soybeans (SB)
-  Winter Wheat (WW)
-  Double-Cropped WW/SB
-  All Other Crops
-  Other Small Grains & Hay/Alfalfa
-  Pasture/Grassland//Non-Ag/Idle
-  Woodland
-  Wetlands
-  Water
-  Urban
-  Clouds



# 2006 Crawford County, Indiana

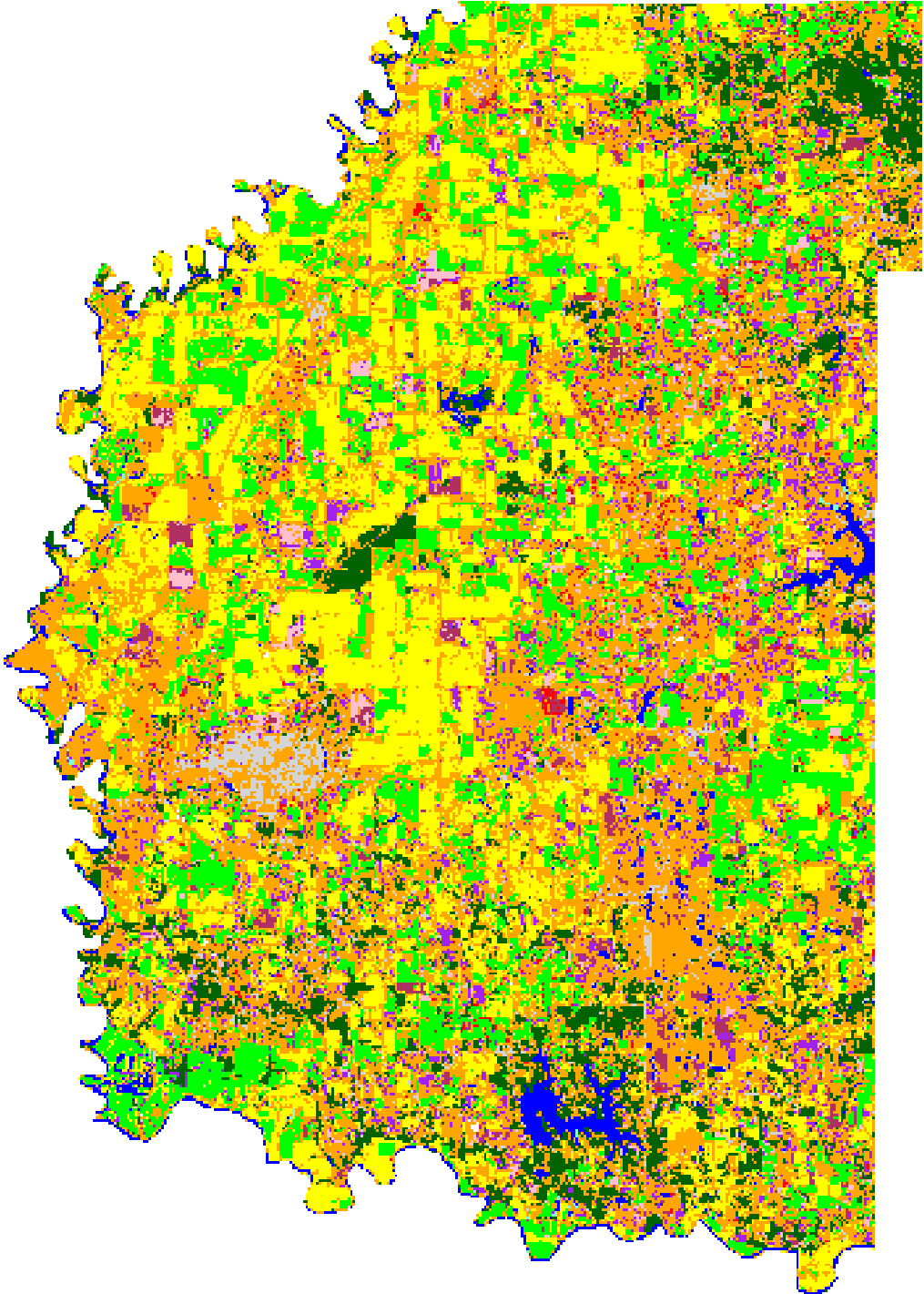


## Land Cover Categories













-  Corn
-  Soybeans (SB)
-  Winter Wheat (WW)
-  Double-Cropped WW/SB
-  All Other Crops
-  Other Small Grains & Hay/Alfalfa
-  Pasture/Grassland//Non-Ag/Idle
-  Woodland
-  Wetlands
-  Water
-  Urban
-  Clouds



# 2006 Daviess County, Indiana



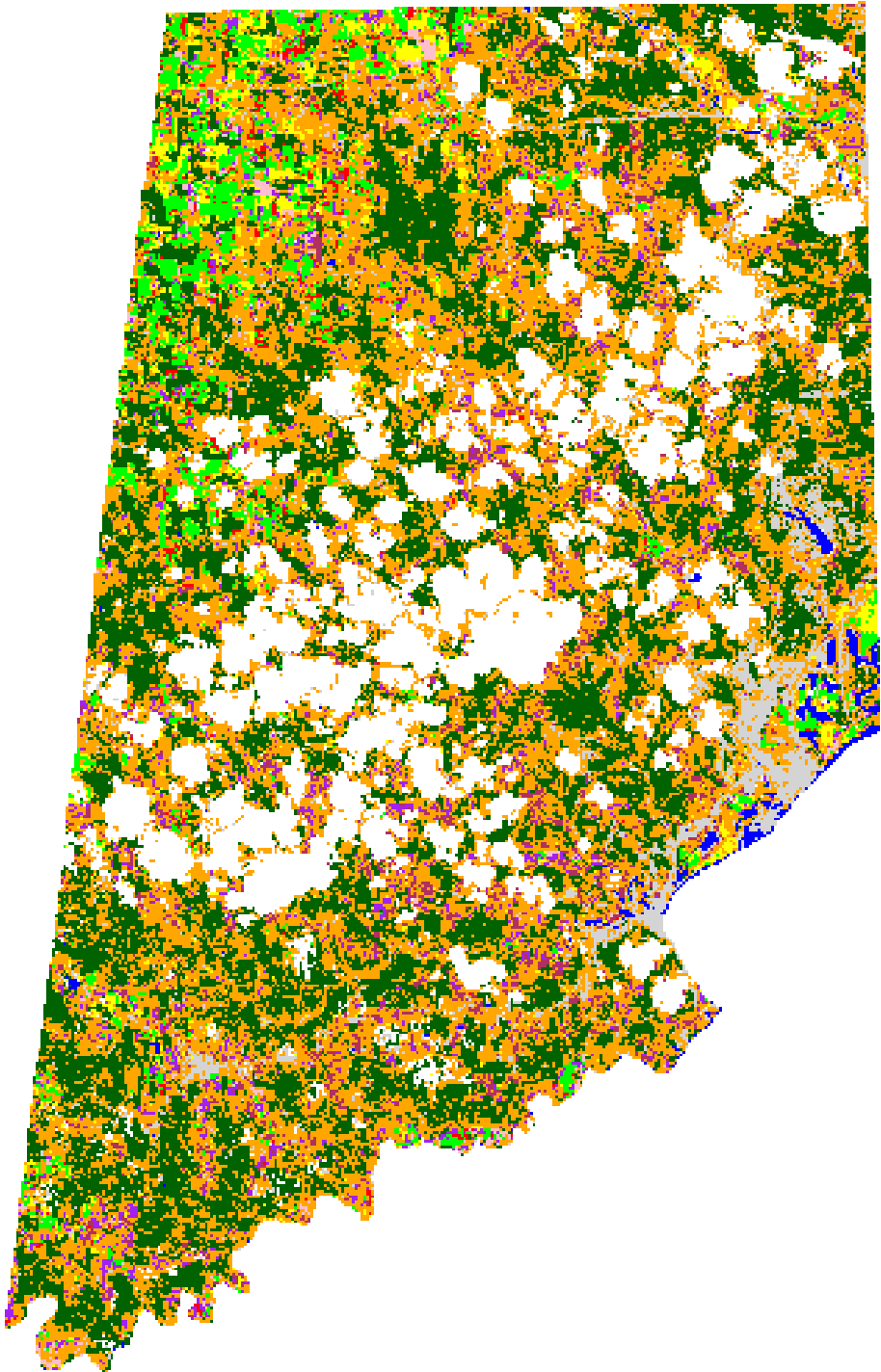
### Land Cover Categories

-  Corn
-  Soybeans (SB)
-  Winter Wheat (WW)
-  Double-Cropped WW/SB
-  All Other Crops
-  Other Small Grains & Hay/Alfalfa
-  Pasture/Grassland//Non-Ag/Idle
-  Woodland
-  Wetlands
-  Water
-  Urban
-  Clouds





# 2006 Dearborn County, Indiana



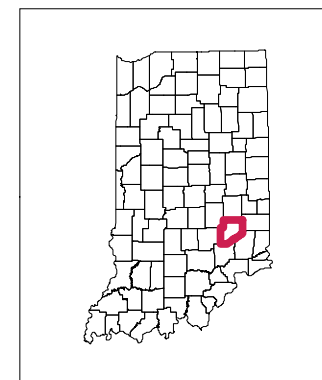
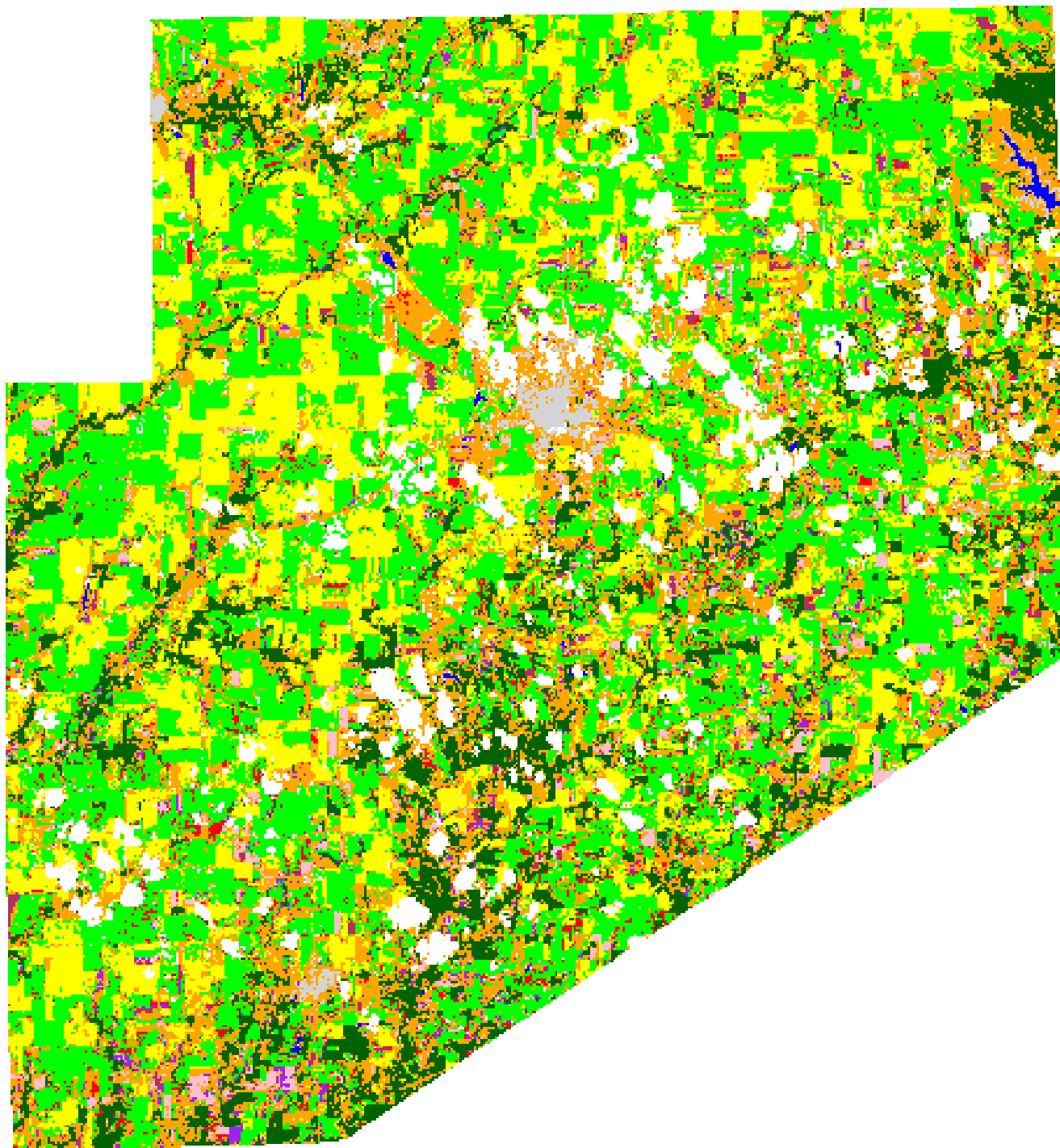
**Land Cover Categories**

- Yellow: Corn
- Green: Soybeans (SB)
- Dark Green: Winter Wheat (WW)
- Pink: Double-Cropped WW/SB
- Red: All Other Crops
- Purple: Other Small Grains & Hay/Alfalfa
- Orange: Pasture/Grassland//Non-Ag/Idle
- Dark Green: Woodland
- Light Green: Wetlands
- Blue: Water
- Grey: Urban
- White: Clouds













-




# 2006 Decatur County, Indiana















## Land Cover Categories

-  Corn
-  Soybeans (SB)
-  Winter Wheat (WW)
-  Double-Cropped WW/SB
-  All Other Crops
-  Other Small Grains & Hay/Alfalfa
-  Pasture/Grassland//Non-Ag/Idle
-  Woodland
-  Wetlands
-  Water
-  Urban
-  Clouds

# 2006 DeKalb County, Indiana

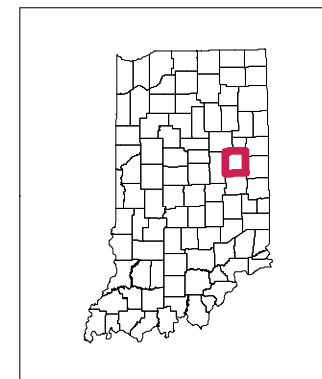
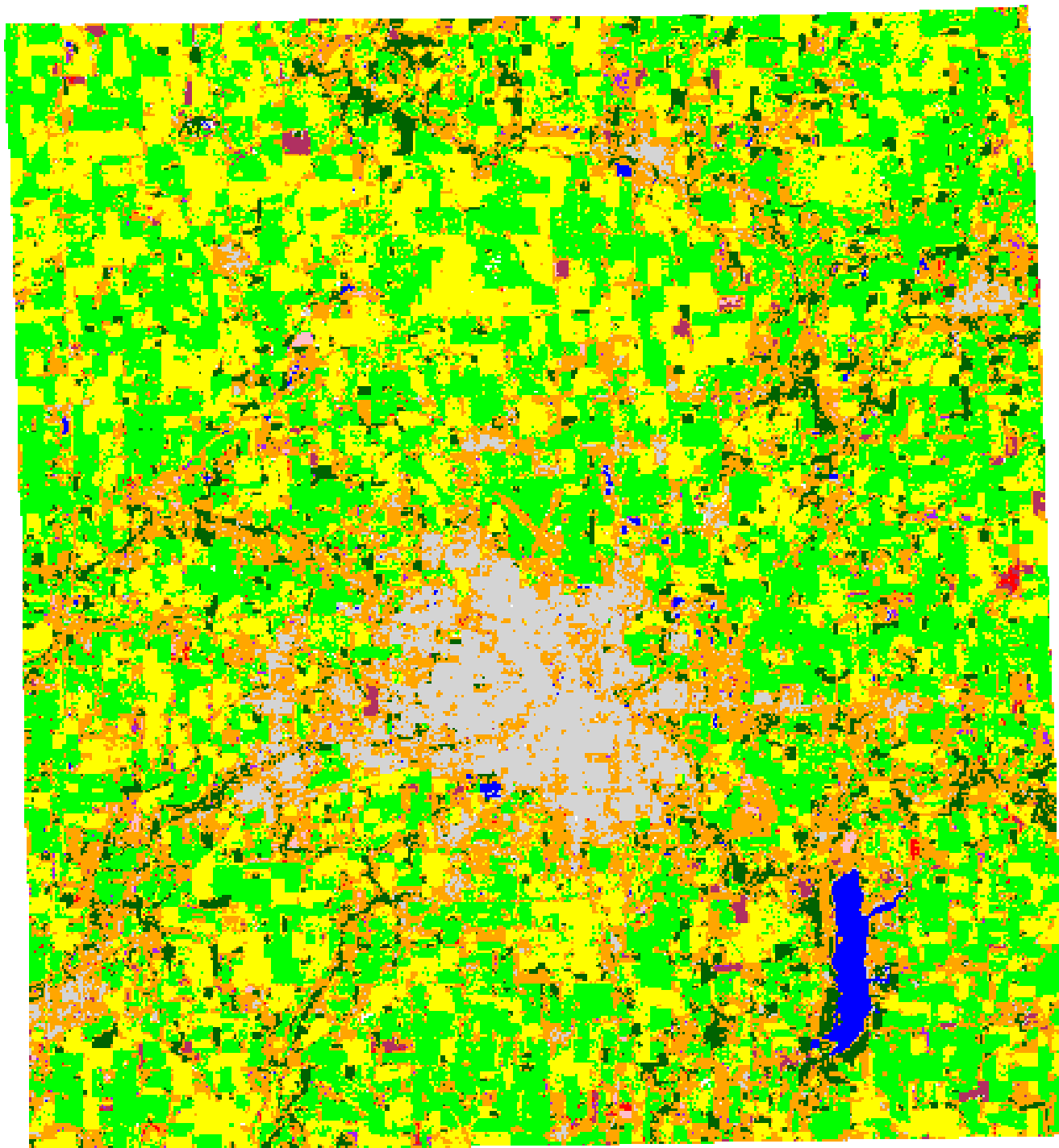


## Land Cover Categories













-  Corn
-  Soybeans (SB)
-  Winter Wheat (WW)
-  Double-Cropped WW/SB
-  All Other Crops
-  Other Small Grains & Hay/Alfalfa
-  Pasture/Grassland//Non-Ag/Idle
-  Woodland
-  Wetlands
-  Water
-  Urban
-  Clouds



# 2006 Delaware County, Indiana

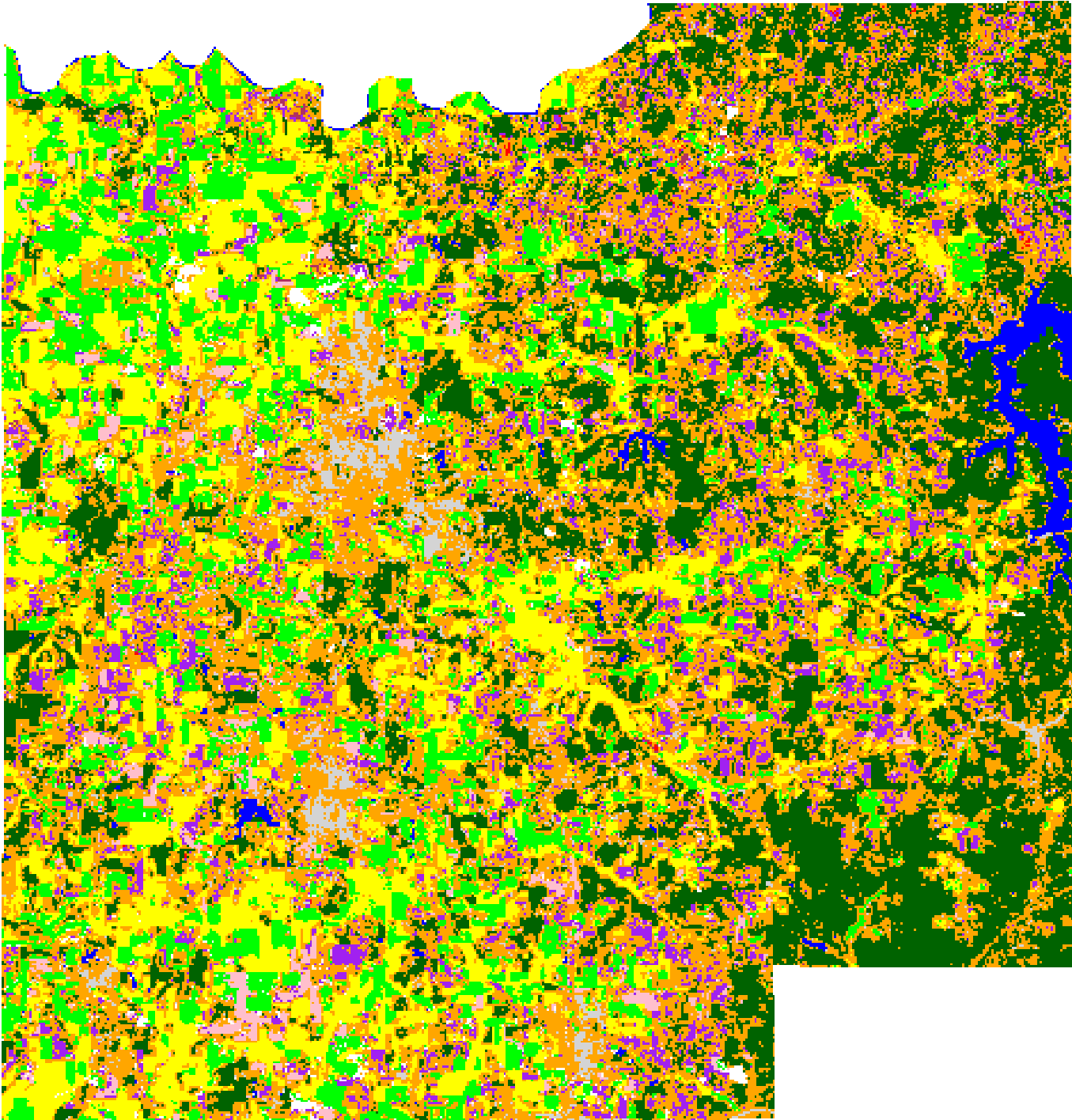


## Land Cover Categories













-  Corn
-  Soybeans (SB)
-  Winter Wheat (WW)
-  Double-Cropped WW/SB
-  All Other Crops
-  Other Small Grains & Hay/Alfalfa
-  Pasture/Grassland//Non-Ag/Idle
-  Woodland
-  Wetlands
-  Water
-  Urban
-  Clouds



# 2006 Dubois County, Indiana

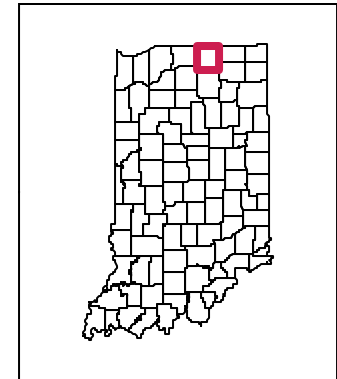
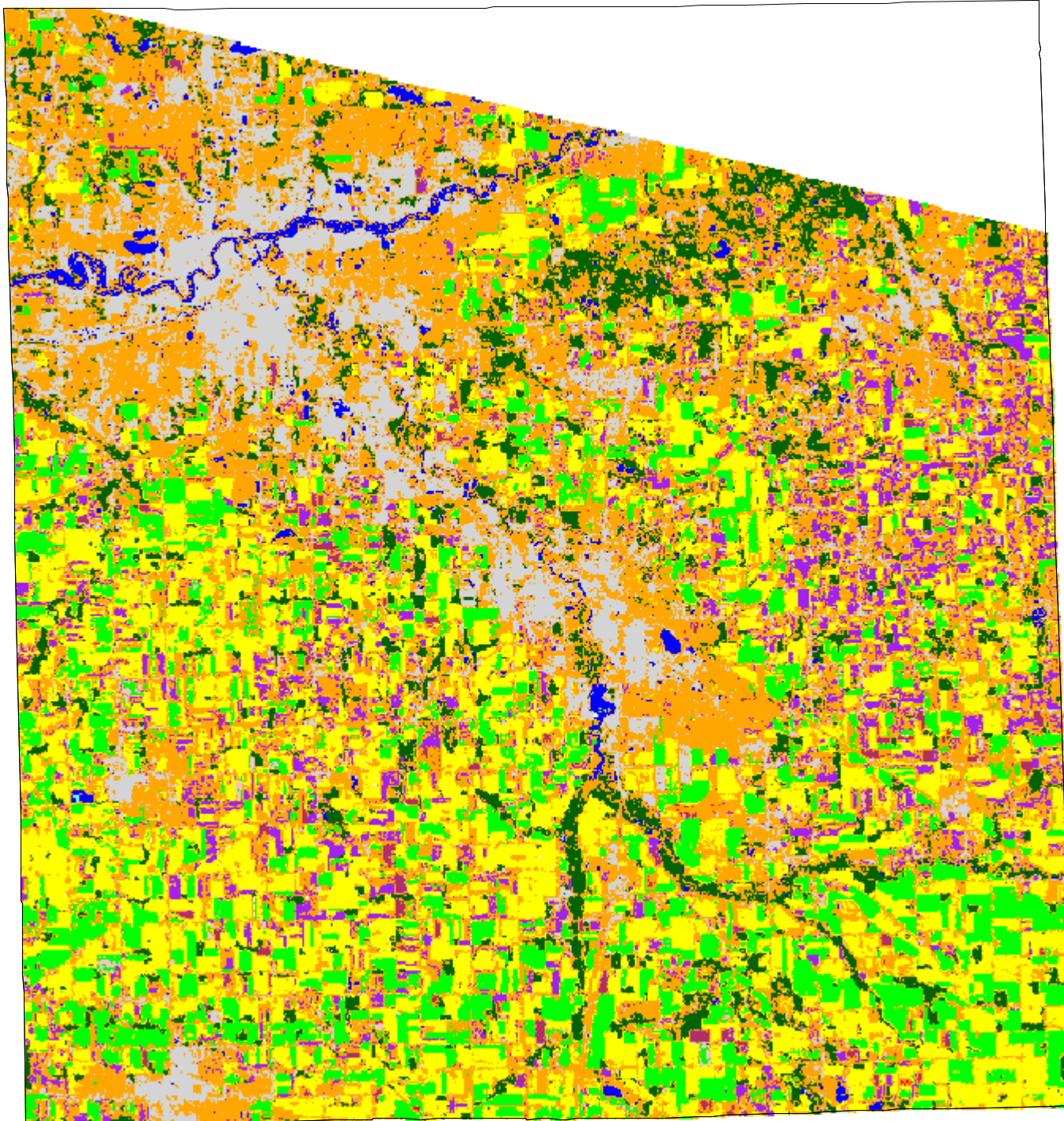


## Land Cover Categories













-  Corn
-  Soybeans (SB)
-  Winter Wheat (WW)
-  Double-Cropped WW/SB
-  All Other Crops
-  Other Small Grains & Hay/Alfalfa
-  Pasture/Grassland//Non-Ag/Idle
-  Woodland
-  Wetlands
-  Water
-  Urban
-  Clouds



# 2006 Elkhart County, Indiana



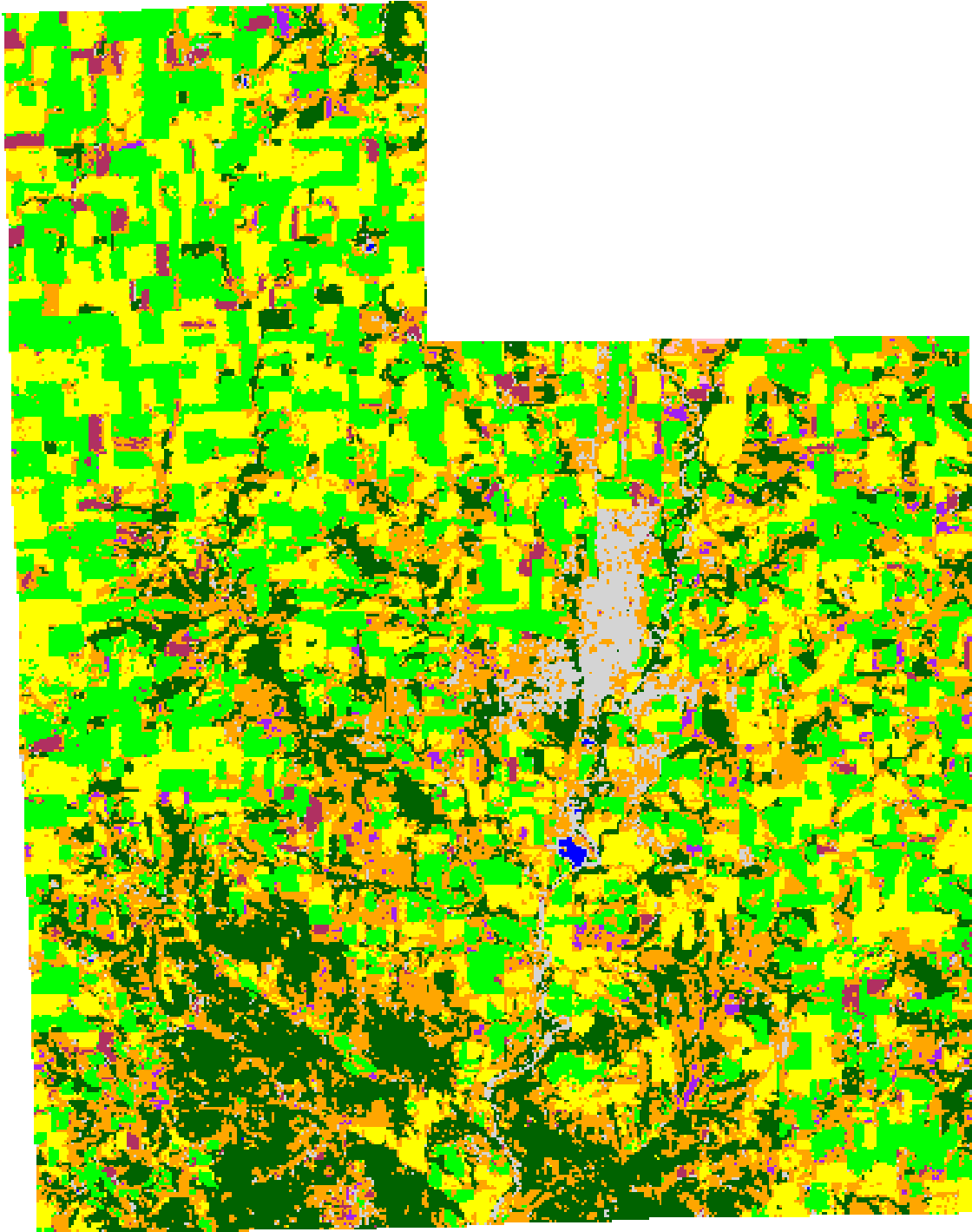
## Land Cover Categories

-  Corn
-  Soybeans (SB)
-  Winter Wheat (WW)
-  Double-Cropped WW/SB
-  All Other Crops
-  Other Small Grains & Hay/Alfalfa
-  Pasture/Grassland//Non-Ag/Idle
-  Woodland
-  Wetlands
-  Water
-  Urban
-  Clouds













Imagery unavailable for the northern portion of the county.



# 2006 Fayette County, Indiana

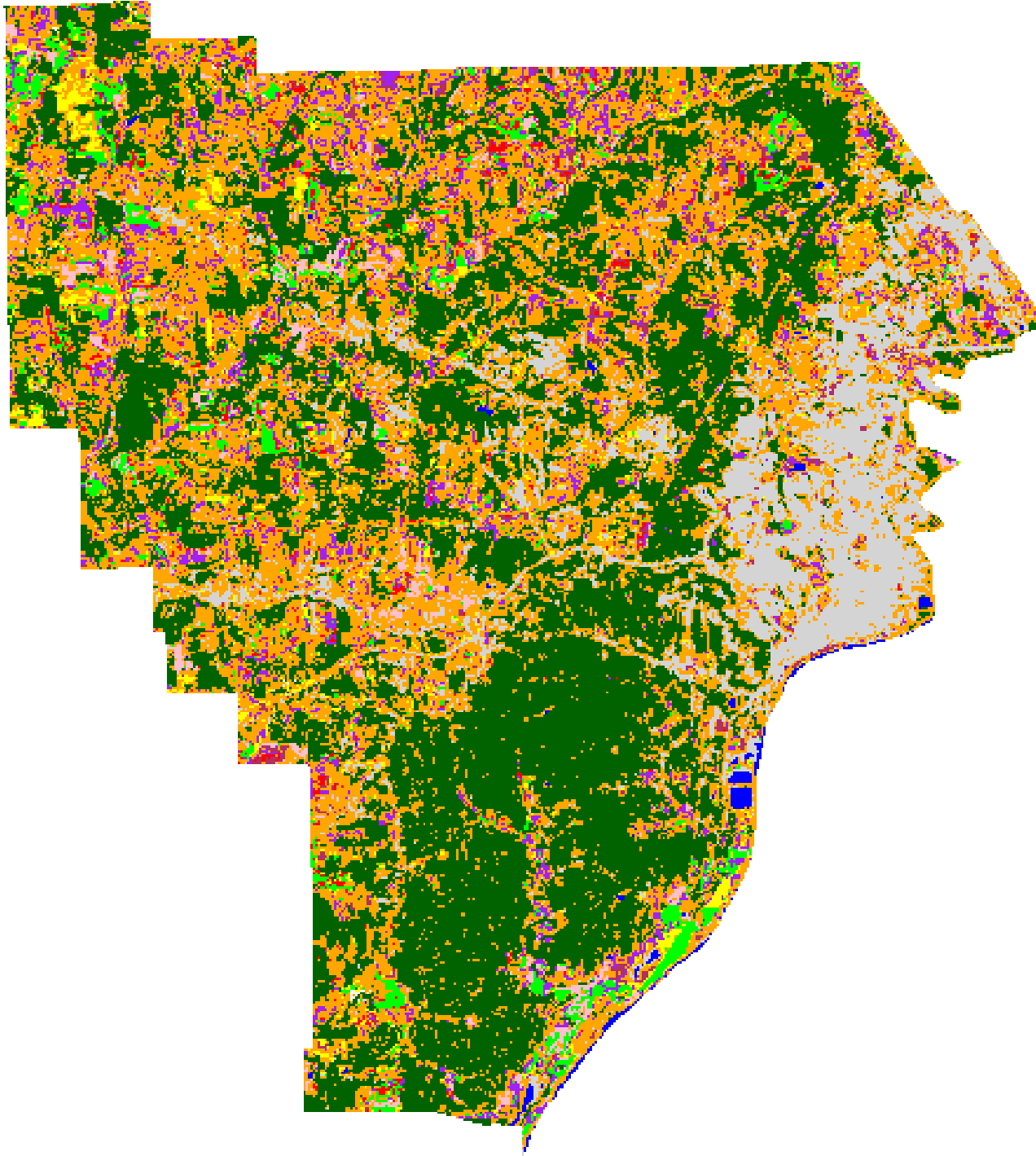


## Land Cover Categories













-  Corn
-  Soybeans (SB)
-  Winter Wheat (WW)
-  Double-Cropped WW/SB
-  All Other Crops
-  Other Small Grains & Hay/Alfalfa
-  Pasture/Grassland//Non-Ag/Idle
-  Woodland
-  Wetlands
-  Water
-  Urban
-  Clouds



# 2006 Floyd County, Indiana



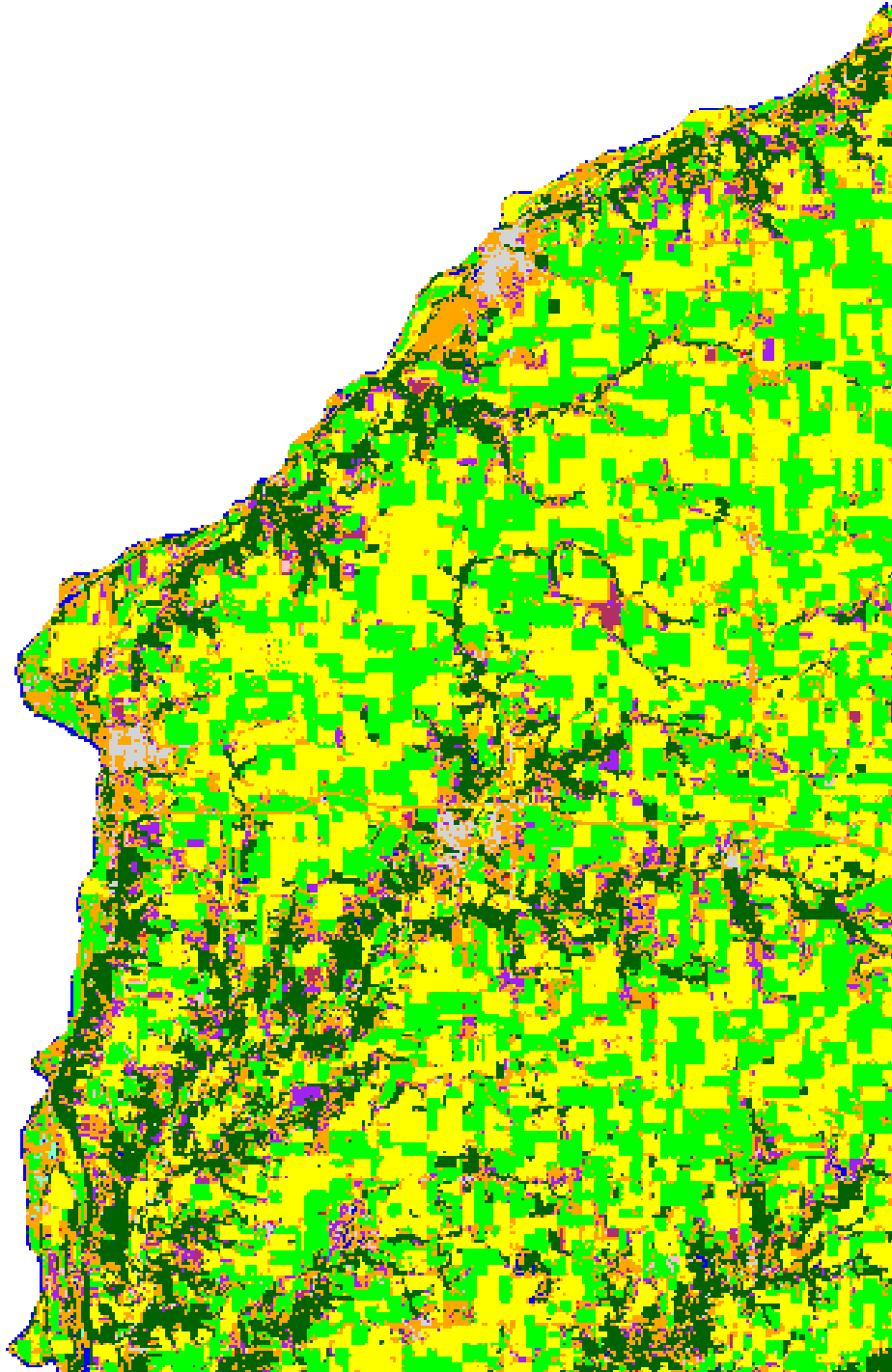
## Land Cover Categories

-  Corn
-  Soybeans (SB)
-  Winter Wheat (WW)
-  Double-Cropped WW/SB
-  All Other Crops
-  Other Small Grains & Hay/Alfalfa
-  Pasture/Grassland//Non-Ag/Idle
-  Woodland
-  Wetlands
-  Water
-  Urban
-  Clouds

















# 2006 Fountain County, Indiana

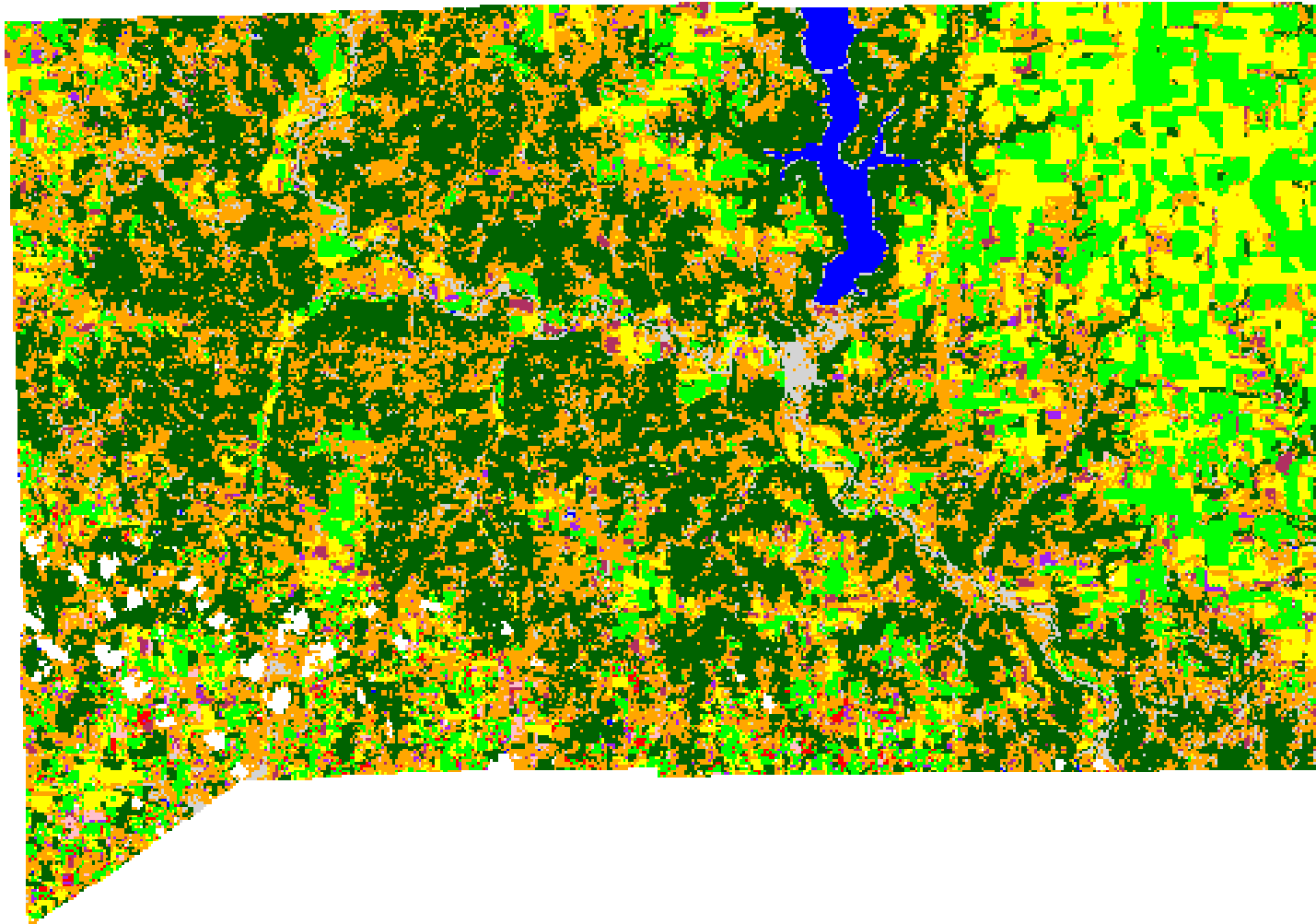


## Land Cover Categories













-  Corn
-  Soybeans (SB)
-  Winter Wheat (WW)
-  Double-Cropped WW/SB
-  All Other Crops
-  Other Small Grains & Hay/Alfalfa
-  Pasture/Grassland//Non-Ag/Idle
-  Woodland
-  Wetlands
-  Water
-  Urban
-  Clouds



# 2006 Franklin County, Indiana

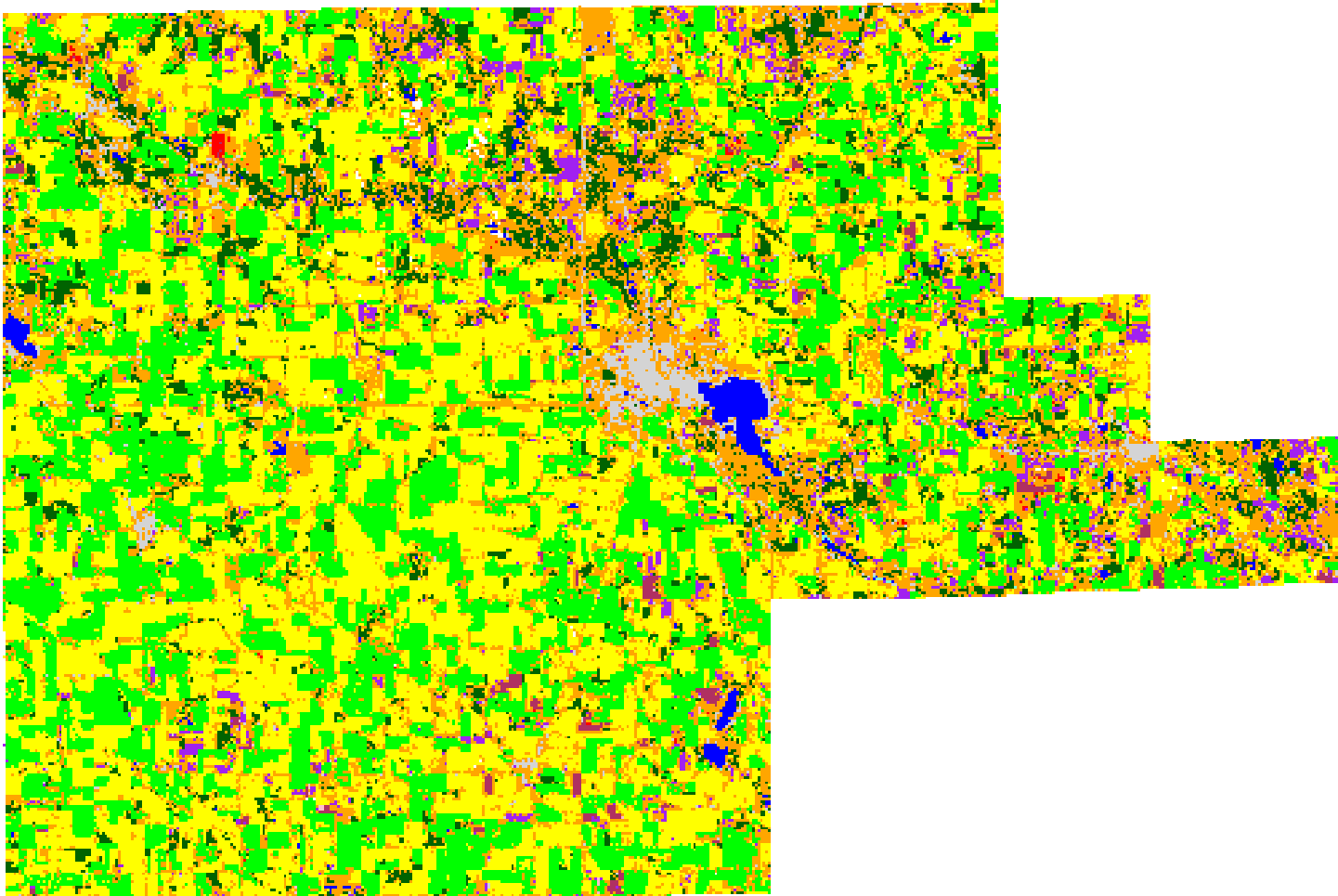


## Land Cover Categories

-  Corn
-  Soybeans (SB)
-  Winter Wheat (WW)
-  Double-Cropped WW/SB
-  All Other Crops
-  Other Small Grains & Hay/Alfalfa
-  Pasture/Grassland//Non-Ag/Idle
-  Woodland
-  Wetlands
-  Water
-  Urban
-  Clouds



# 2006 Fulton County, Indiana



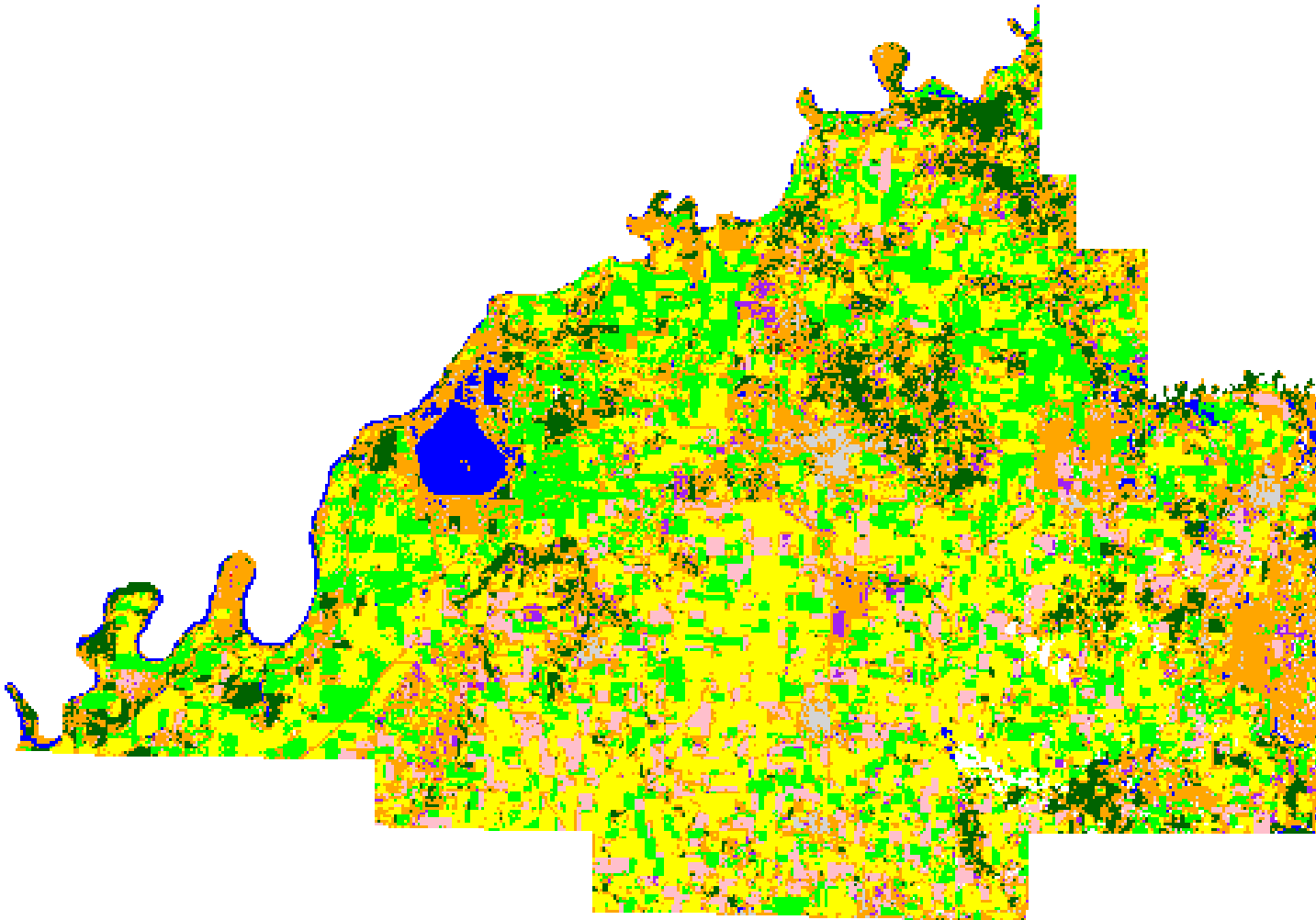
### Land Cover Categories

- Yellow: Corn
- Green: Soybeans (SB)
- Maroon: Winter Wheat (WW)
- Pink: Double-Cropped WW/SB
- Red: All Other Crops
- Purple: Other Small Grains & Hay/Alfalfa
- Orange: Pasture/Grassland//Non-Ag/Idle
- Dark Green: Woodland
- Cyan: Wetlands
- Blue: Water
- Grey: Urban
- White: Clouds













—



# 2006 Gibson County, Indiana

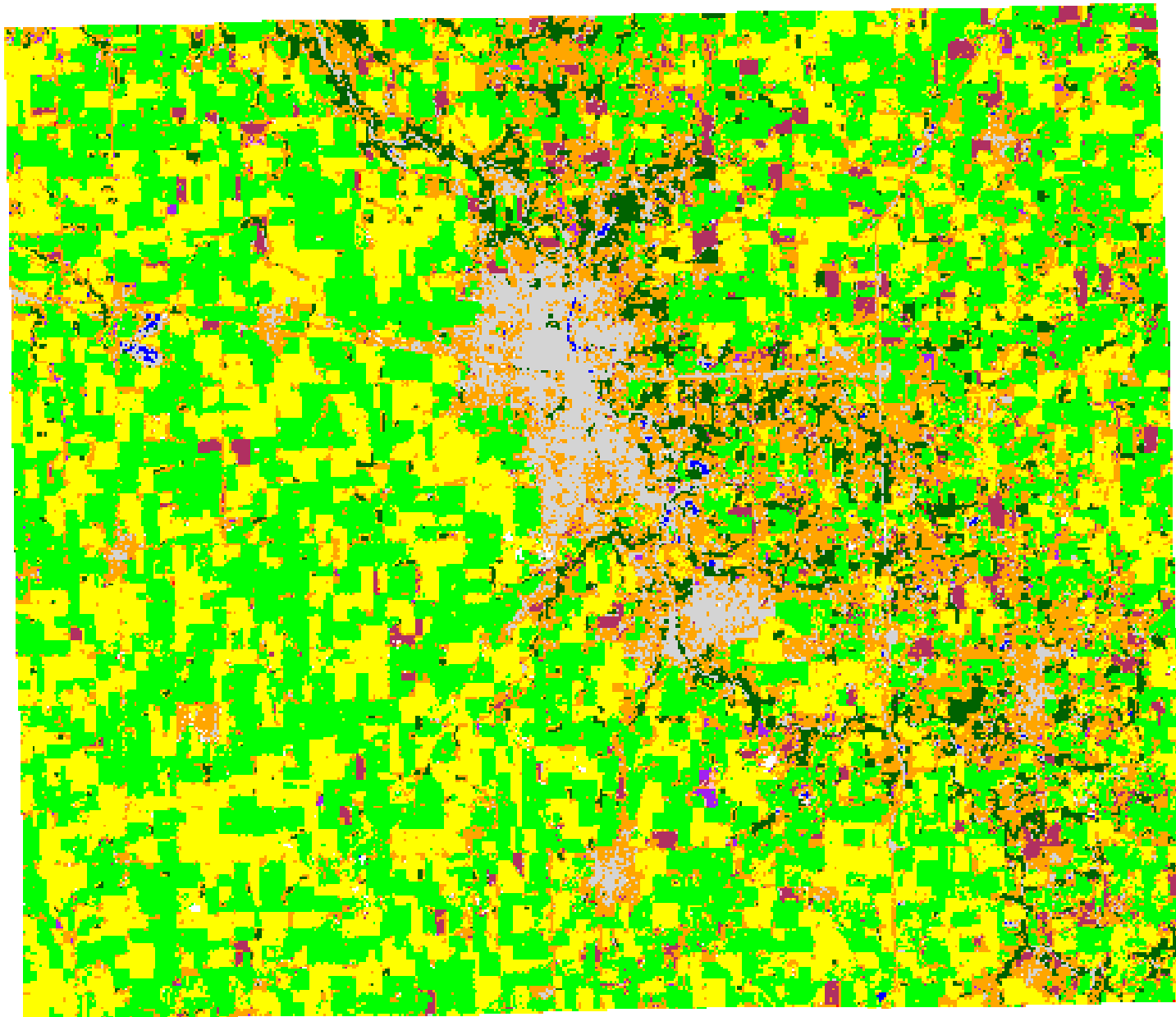


## Land Cover Categories













-  Corn
-  Soybeans (SB)
-  Winter Wheat (WW)
-  Double-Cropped WW/SB
-  All Other Crops
-  Other Small Grains & Hay/Alfalfa
-  Pasture/Grassland//Non-Ag/Idle
-  Woodland
-  Wetlands
-  Water
-  Urban
-  Clouds



# 2006 Grant County, Indiana

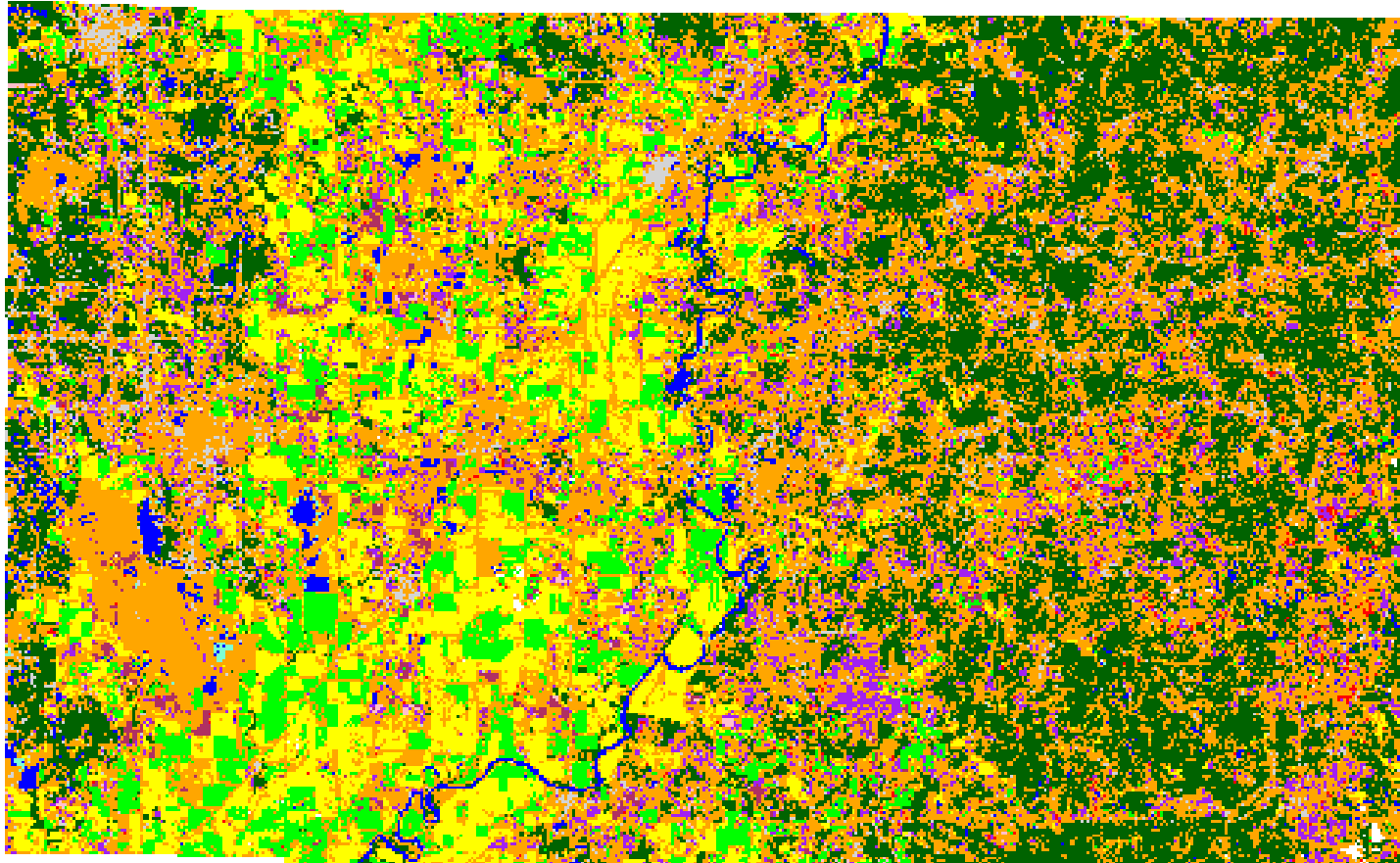


## Land Cover Categories













-  Corn
-  Soybeans (SB)
-  Winter Wheat (WW)
-  Double-Cropped WW/SB
-  All Other Crops
-  Other Small Grains & Hay/Alfalfa
-  Pasture/Grassland//Non-Ag/Idle
-  Woodland
-  Wetlands
-  Water
-  Urban
-  Clouds



# 2006 Greene County, Indiana

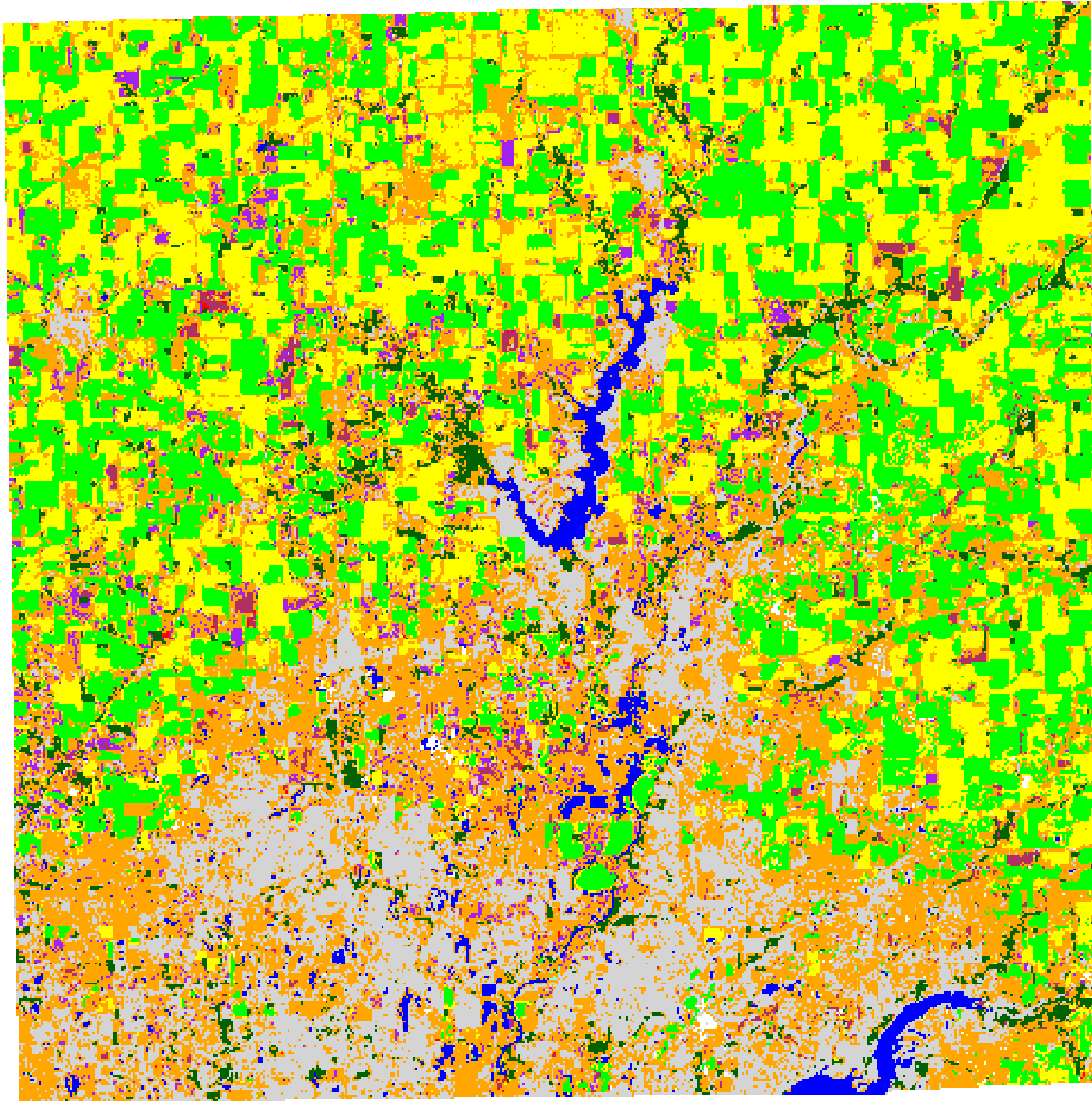


## Land Cover Categories













-  Corn
-  Soybeans (SB)
-  Winter Wheat (WW)
-  Double-Cropped WW/SB
-  All Other Crops
-  Other Small Grains & Hay/Alfalfa
-  Pasture/Grassland//Non-Ag/Idle
-  Woodland
-  Wetlands
-  Water
-  Urban
-  Clouds



# 2006 Hamilton County, Indiana

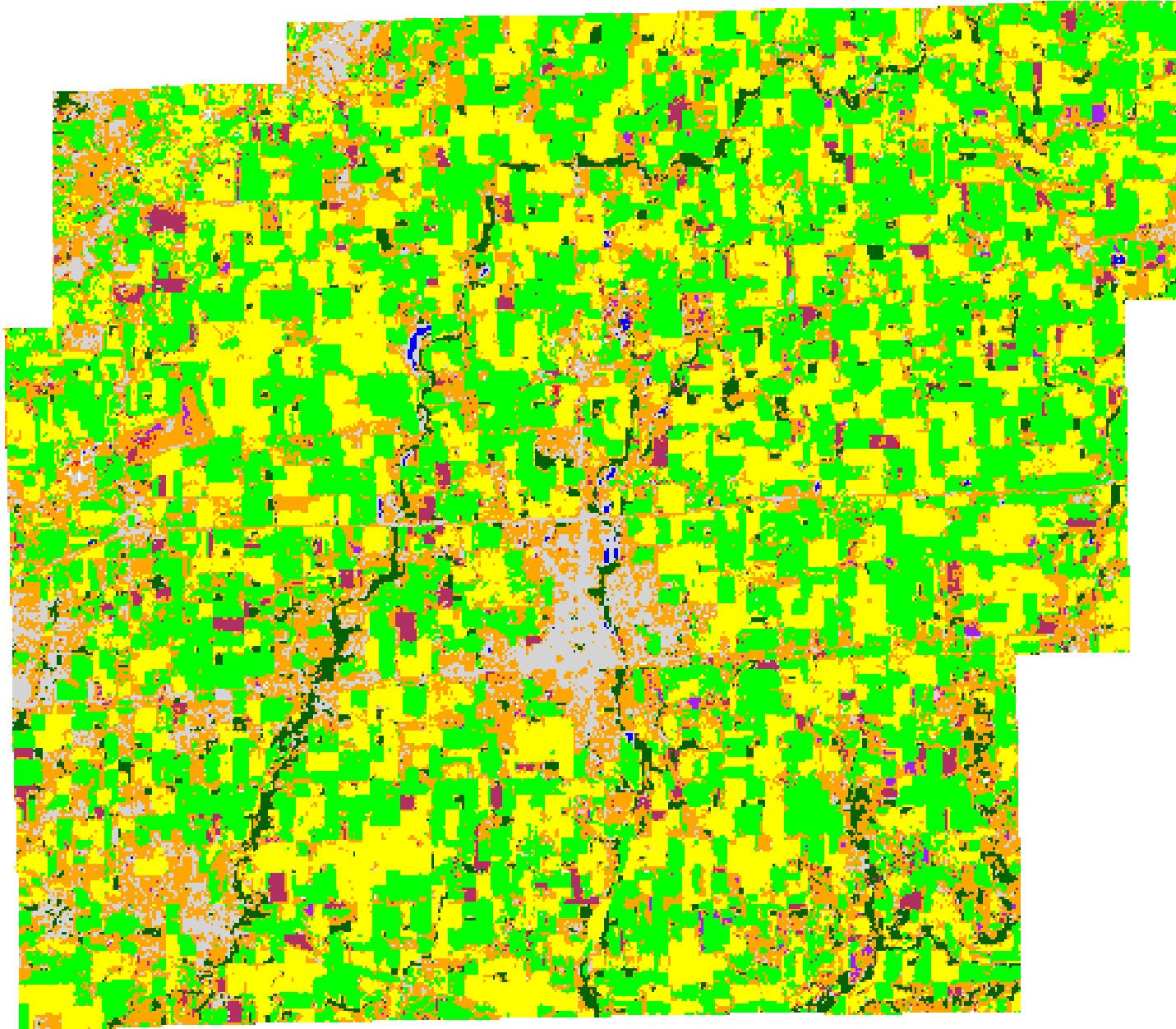


## Land Cover Categories













-  Corn
-  Soybeans (SB)
-  Winter Wheat (WW)
-  Double-Cropped WW/SB
-  All Other Crops
-  Other Small Grains & Hay/Alfalfa
-  Pasture/Grassland//Non-Ag/Idle
-  Woodland
-  Wetlands
-  Water
-  Urban
-  Clouds



# 2006 Hancock County, Indiana



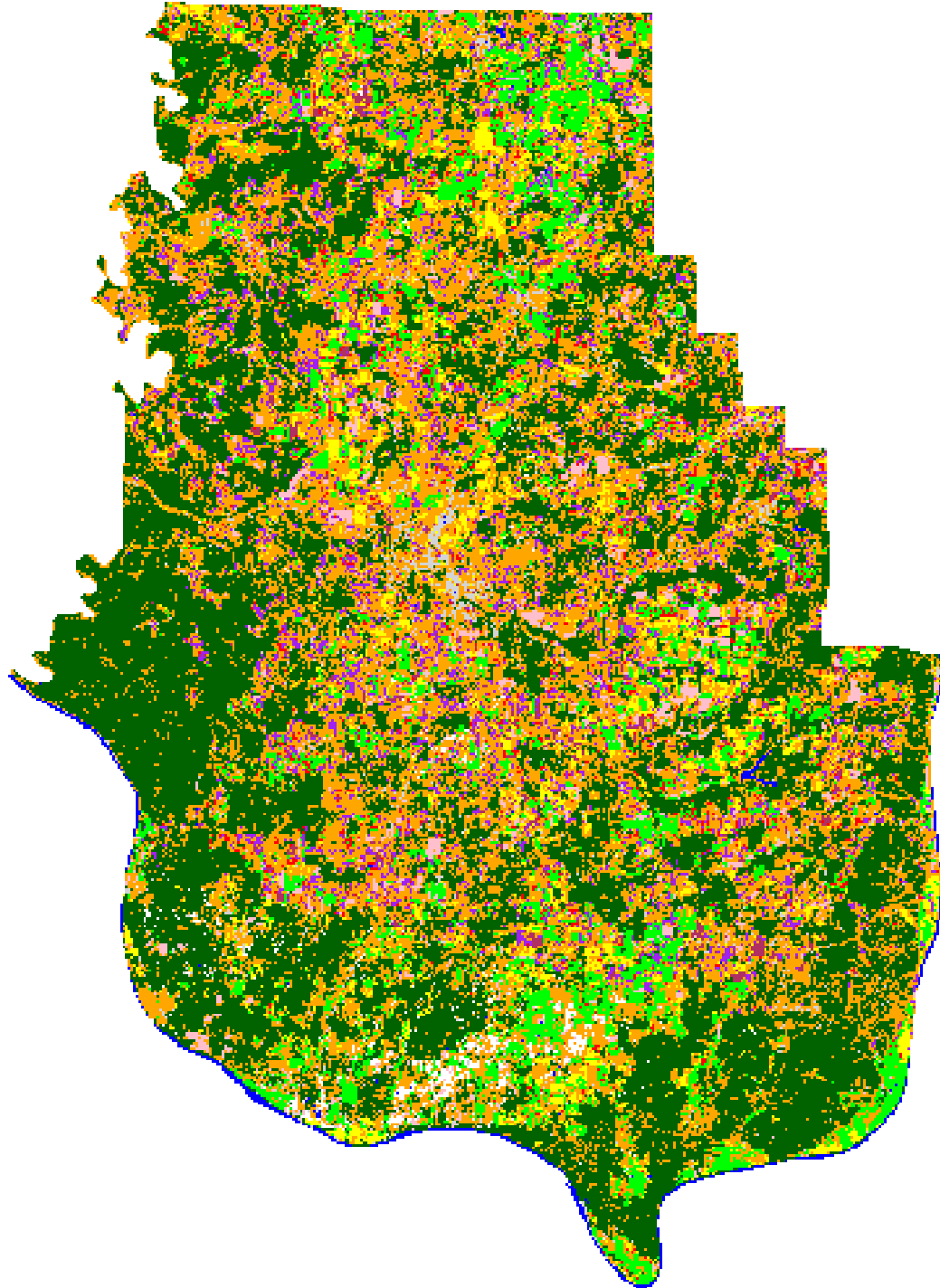
## Land Cover Categories

-  Corn
-  Soybeans (SB)
-  Winter Wheat (WW)
-  Double-Cropped WW/SB
-  All Other Crops
-  Other Small Grains & Hay/Alfalfa
-  Pasture/Grassland//Non-Ag/Idle
-  Woodland
-  Wetlands
-  Water
-  Urban
-  Clouds

















# 2006 Harrison County, Indiana

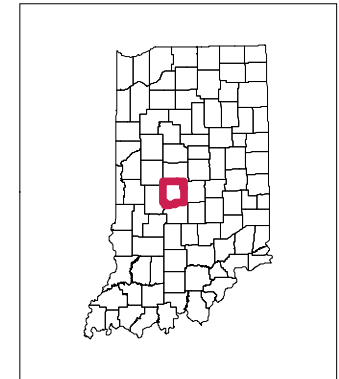



## Land Cover Categories













-  Corn
-  Soybeans (SB)
-  Winter Wheat (WW)
-  Double-Cropped WW/SB
-  All Other Crops
-  Other Small Grains & Hay/Alfalfa
-  Pasture/Grassland//Non-Ag/Idle
-  Woodland
-  Wetlands
-  Water
-  Urban
-  Clouds



# 2006 Hendricks County, Indiana

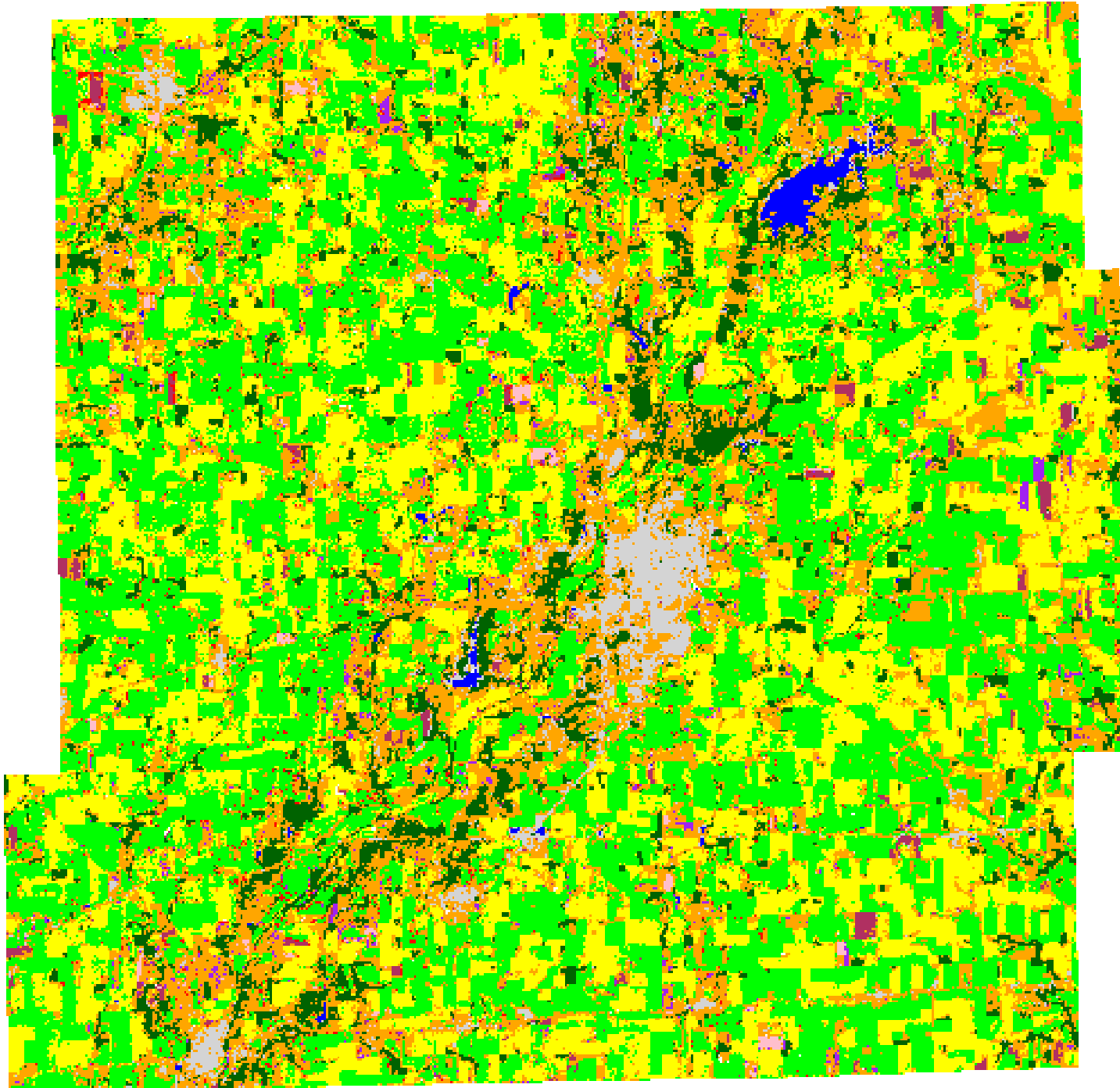


## Land Cover Categories













-  Corn
-  Soybeans (SB)
-  Winter Wheat (WW)
-  Double-Cropped WW/SB
-  All Other Crops
-  Other Small Grains & Hay/Alfalfa
-  Pasture/Grassland//Non-Ag/Idle
-  Woodland
-  Wetlands
-  Water
-  Urban
-  Clouds



# 2006 Henry County, Indiana

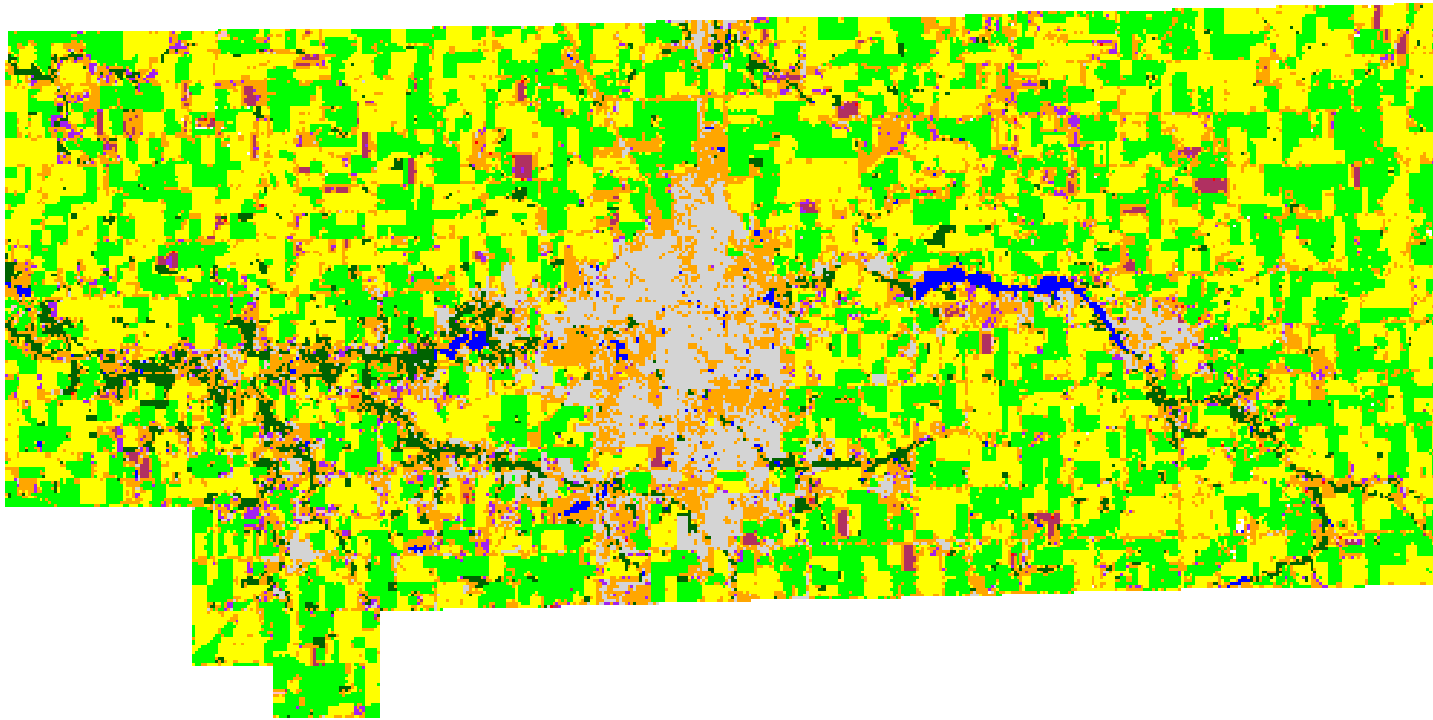


## Land Cover Categories













-  Corn
-  Soybeans (SB)
-  Winter Wheat (WW)
-  Double-Cropped WW/SB
-  All Other Crops
-  Other Small Grains & Hay/Alfalfa
-  Pasture/Grassland//Non-Ag/Idle
-  Woodland
-  Wetlands
-  Water
-  Urban
-  Clouds



# 2006 Howard County, Indiana

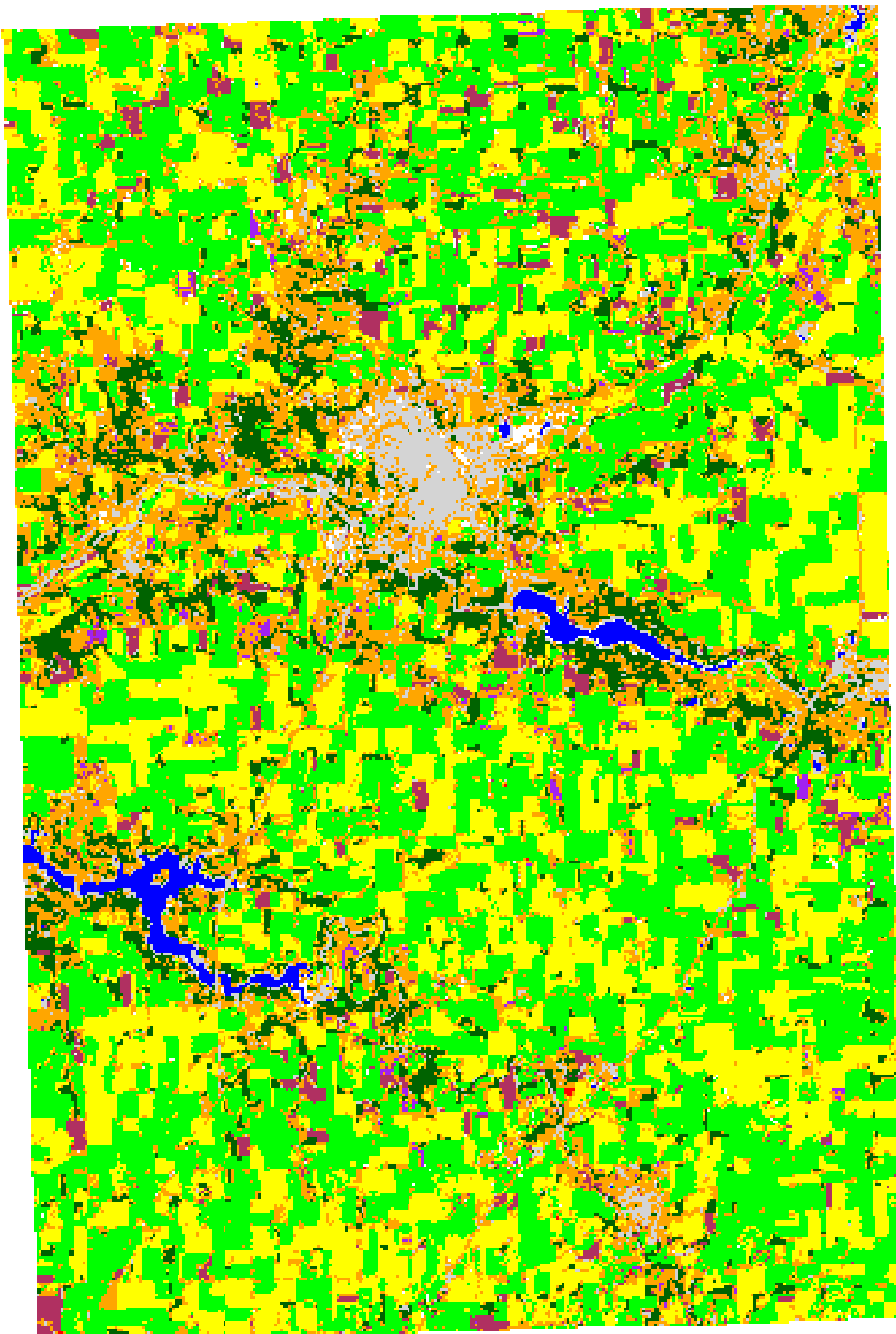


## Land Cover Categories













-  Corn
-  Soybeans (SB)
-  Winter Wheat (WW)
-  Double-Cropped WW/SB
-  All Other Crops
-  Other Small Grains & Hay/Alfalfa
-  Pasture/Grassland//Non-Ag/Idle
-  Woodland
-  Wetlands
-  Water
-  Urban
-  Clouds



# 2006 Huntington County, Indiana

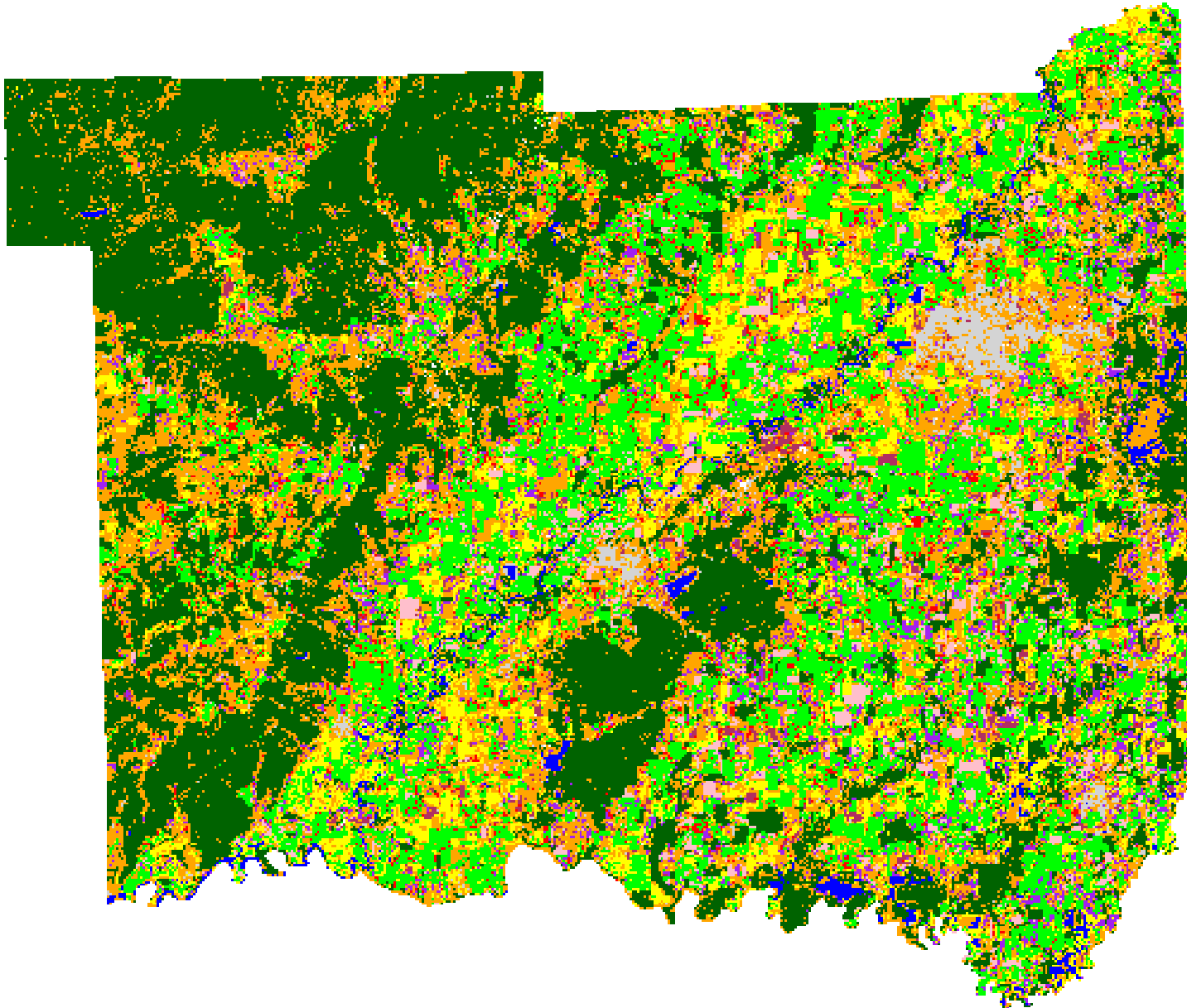


## Land Cover Categories













-  Corn
-  Soybeans (SB)
-  Winter Wheat (WW)
-  Double-Cropped WW/SB
-  All Other Crops
-  Other Small Grains & Hay/Alfalfa
-  Pasture/Grassland//Non-Ag/Idle
-  Woodland
-  Wetlands
-  Water
-  Urban
-  Clouds



# 2006 Jackson County, Indiana




## Land Cover Categories













-  Corn
-  Soybeans (SB)
-  Winter Wheat (WW)
-  Double-Cropped WW/SB
-  All Other Crops
-  Other Small Grains & Hay/Alfalfa
-  Pasture/Grassland//Non-Ag/Idle
-  Woodland
-  Wetlands
-  Water
-  Urban
-  Clouds



# 2006 Jasper County, Indiana

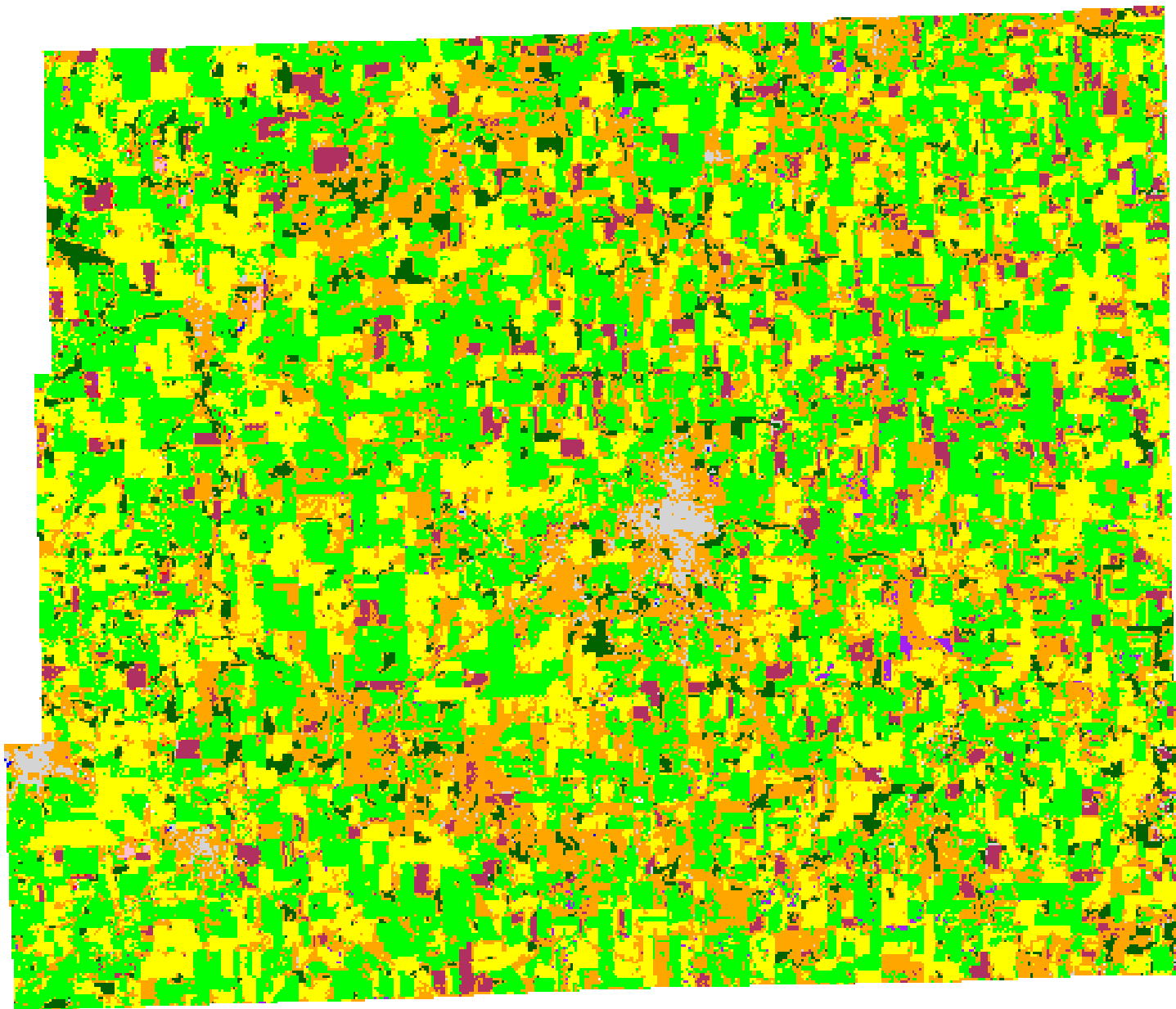
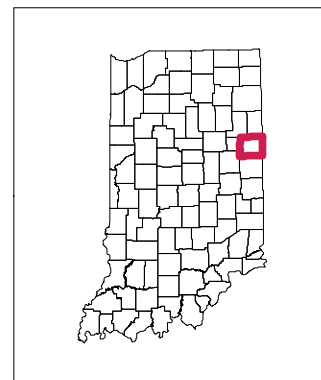


## Land Cover Categories













-  Corn
-  Soybeans (SB)
-  Winter Wheat (WW)
-  Double-Cropped WW/SB
-  All Other Crops
-  Other Small Grains & Hay/Alfalfa
-  Pasture/Grassland//Non-Ag/Idle
-  Woodland
-  Wetlands
-  Water
-  Urban
-  Clouds



# 2006 Jay County, Indiana



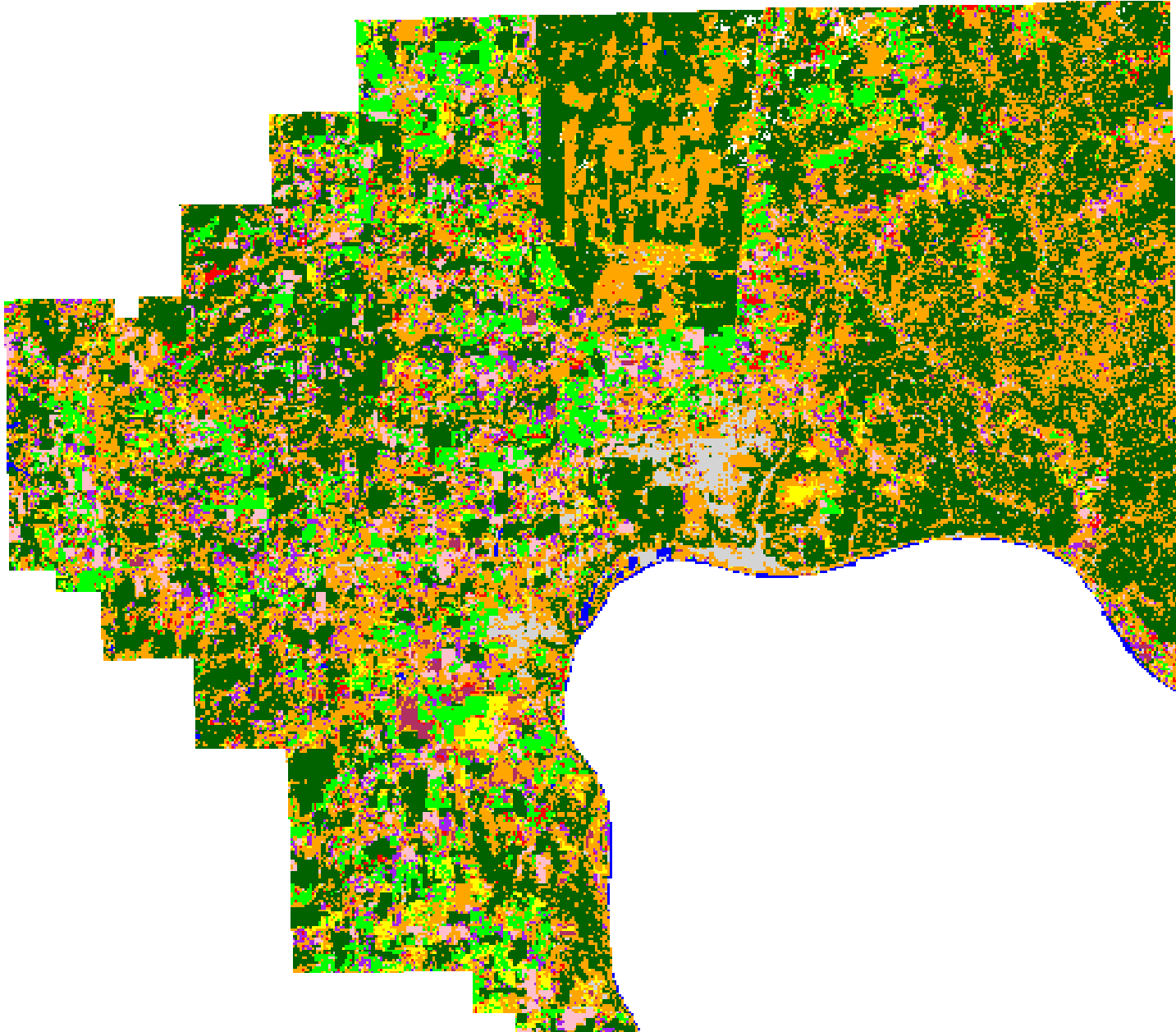
## Land Cover Categories

-  Corn
-  Soybeans (SB)
-  Winter Wheat (WW)
-  Double-Cropped WW/SB
-  All Other Crops
-  Other Small Grains & Hay/Alfalfa
-  Pasture/Grassland//Non-Ag/Idle
-  Woodland
-  Wetlands
-  Water
-  Urban
-  Clouds

















# 2006 Jefferson County, Indiana

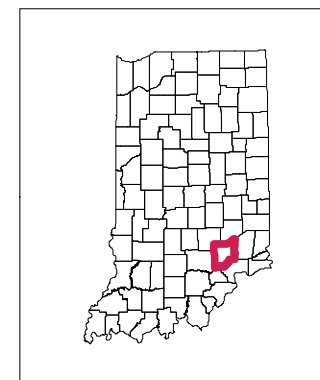
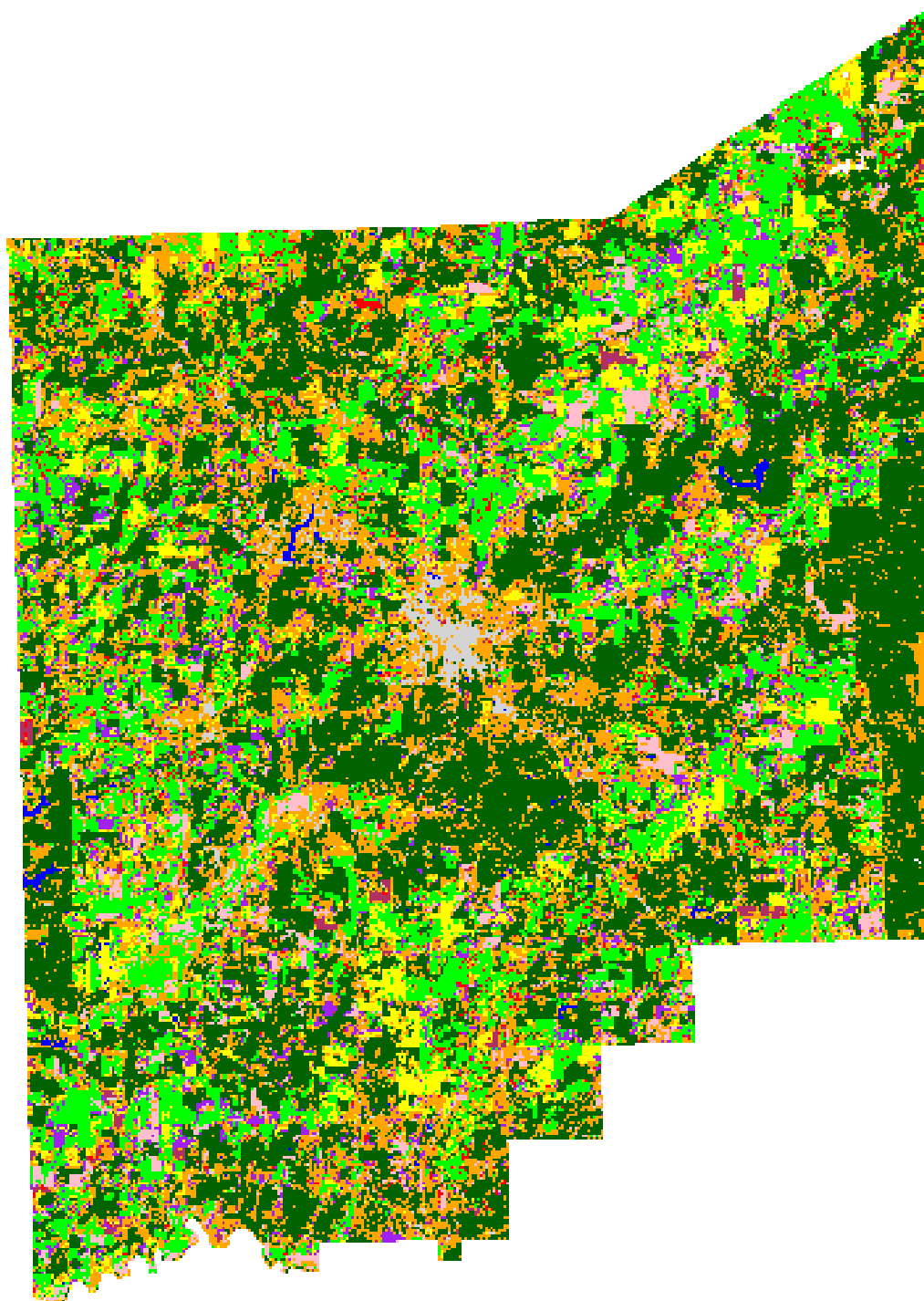


## Land Cover Categories













-  Corn
-  Soybeans (SB)
-  Winter Wheat (WW)
-  Double-Cropped WW/SB
-  All Other Crops
-  Other Small Grains & Hay/Alfalfa
-  Pasture/Grassland//Non-Ag/Idle
-  Woodland
-  Wetlands
-  Water
-  Urban
-  Clouds



# 2006 Jennings County, Indiana




## Land Cover Categories













-  Corn
-  Soybeans (SB)
-  Winter Wheat (WW)
-  Double-Cropped WW/SB
-  All Other Crops
-  Other Small Grains & Hay/Alfalfa
-  Pasture/Grassland//Non-Ag/Idle
-  Woodland
-  Wetlands
-  Water
-  Urban
-  Clouds



# 2006 Johnson County, Indiana

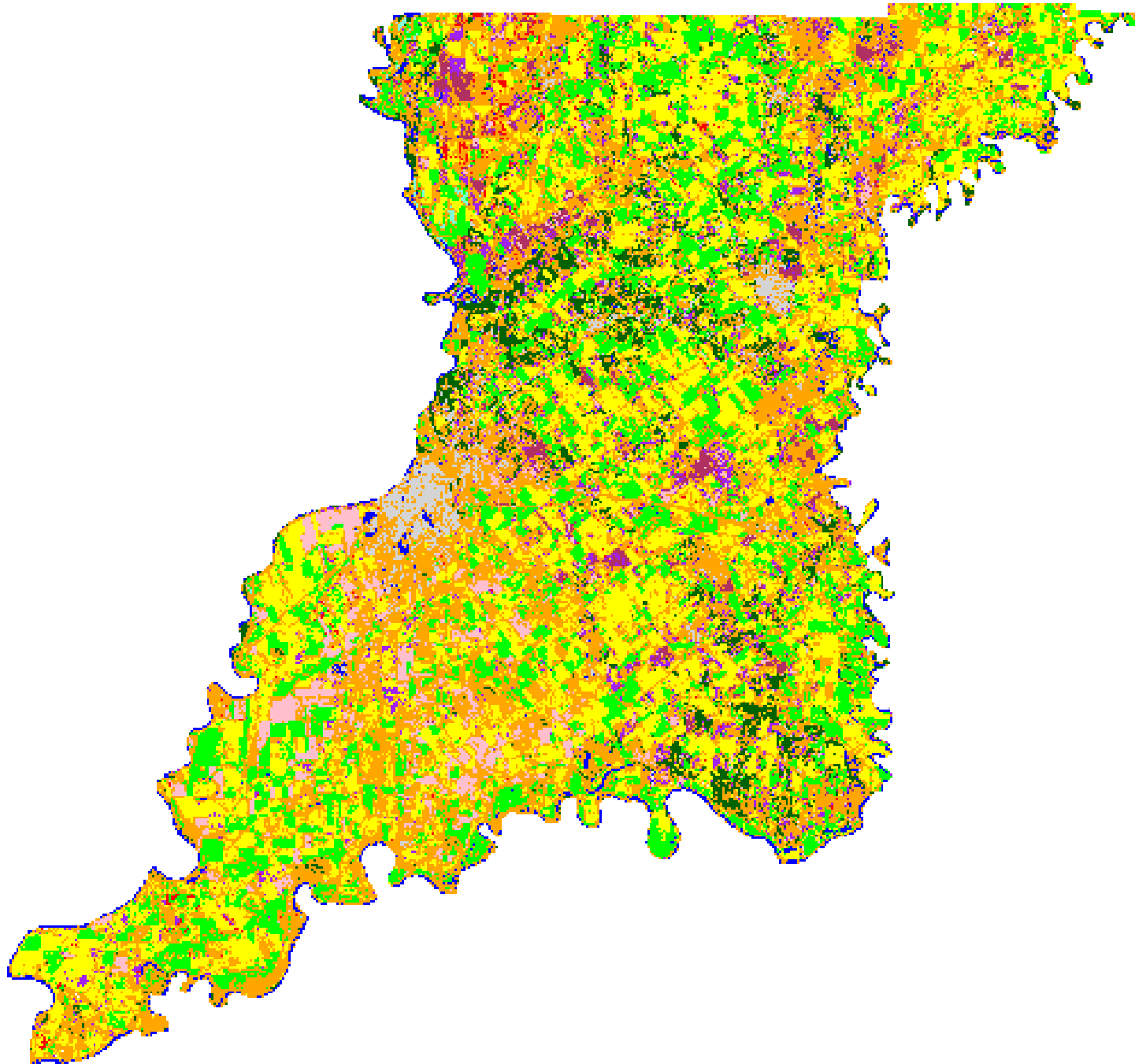


## Land Cover Categories













-  Corn
-  Soybeans (SB)
-  Winter Wheat (WW)
-  Double-Cropped WW/SB
-  All Other Crops
-  Other Small Grains & Hay/Alfalfa
-  Pasture/Grassland//Non-Ag/Idle
-  Woodland
-  Wetlands
-  Water
-  Urban
-  Clouds



# 2006 Knox County, Indiana

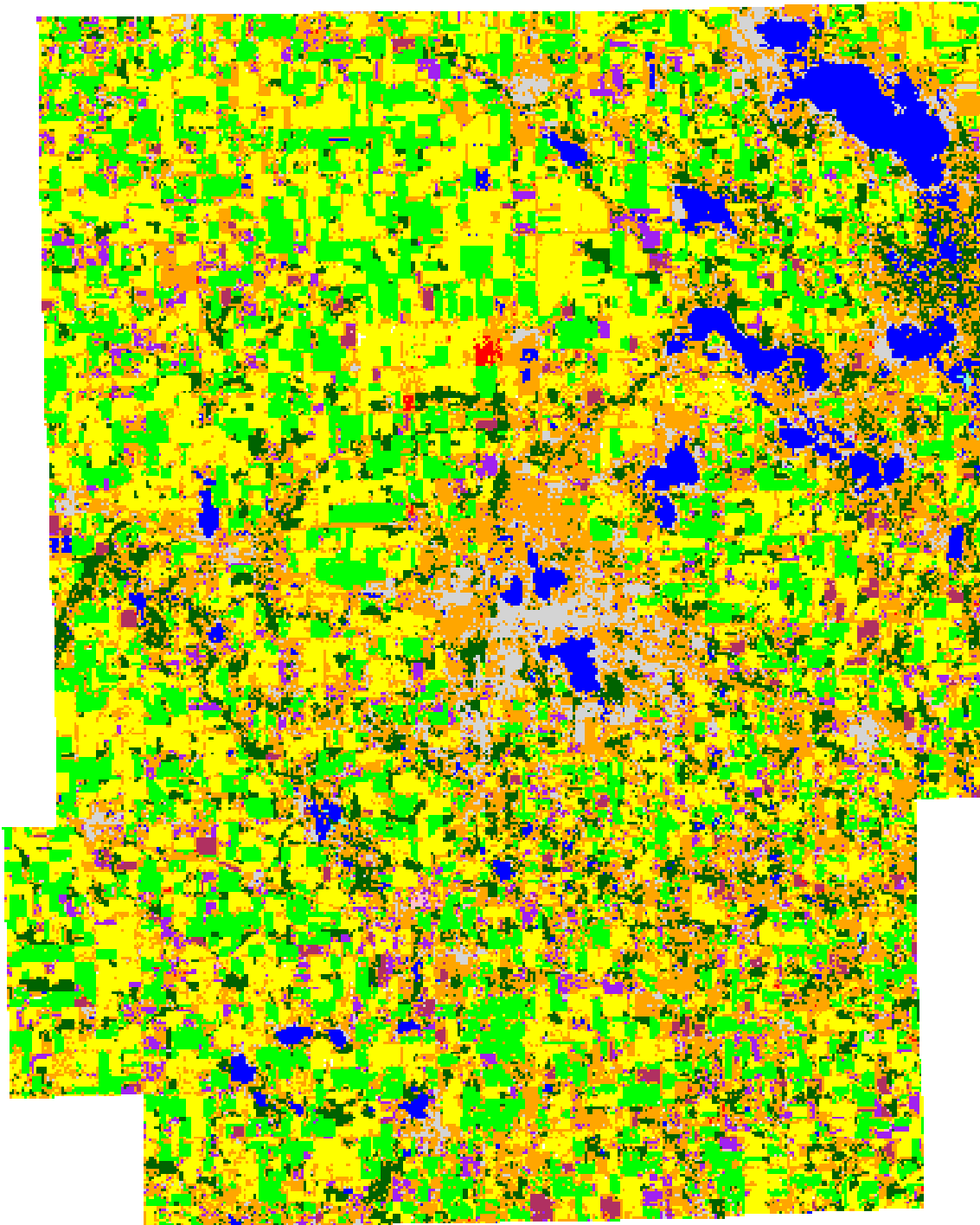


## Land Cover Categories













-  Corn
-  Soybeans (SB)
-  Winter Wheat (WW)
-  Double-Cropped WW/SB
-  All Other Crops
-  Other Small Grains & Hay/Alfalfa
-  Pasture/Grassland//Non-Ag/Idle
-  Woodland
-  Wetlands
-  Water
-  Urban
-  Clouds



# 2006 Kosciusko County, Indiana

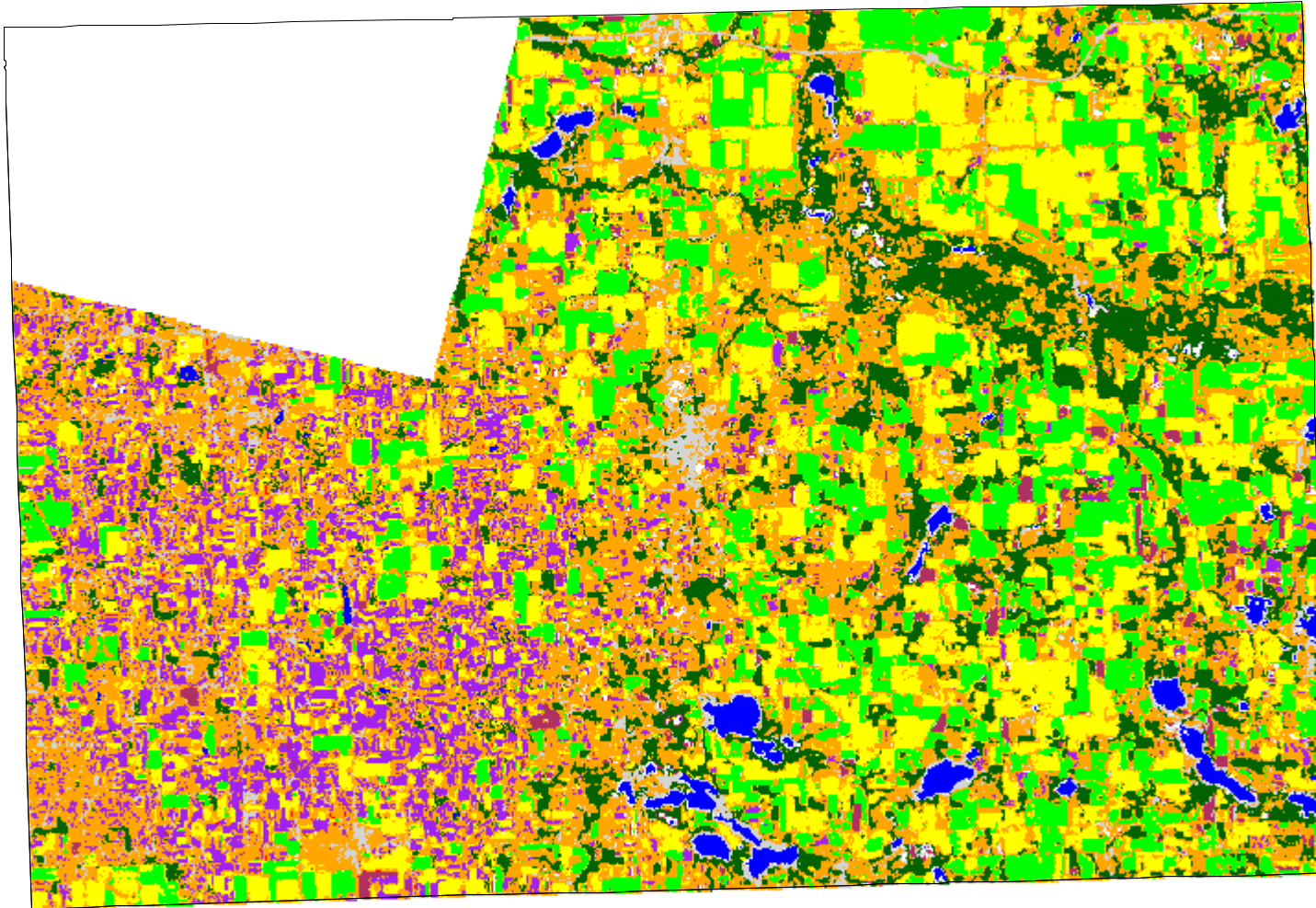
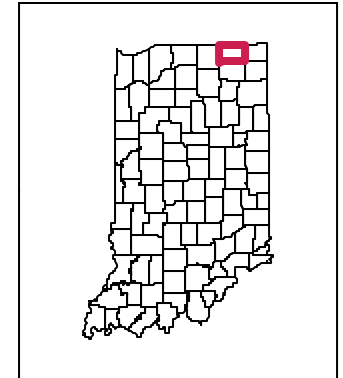


## Land Cover Categories

-  Corn
-  Soybeans (SB)
-  Winter Wheat (WW)
-  Double-Cropped WW/SB
-  All Other Crops
-  Other Small Grains & Hay/Alfalfa
-  Pasture/Grassland//Non-Ag/Idle
-  Woodland
-  Wetlands
-  Water
-  Urban
-  Clouds



# 2006 LaGrange County, Indiana



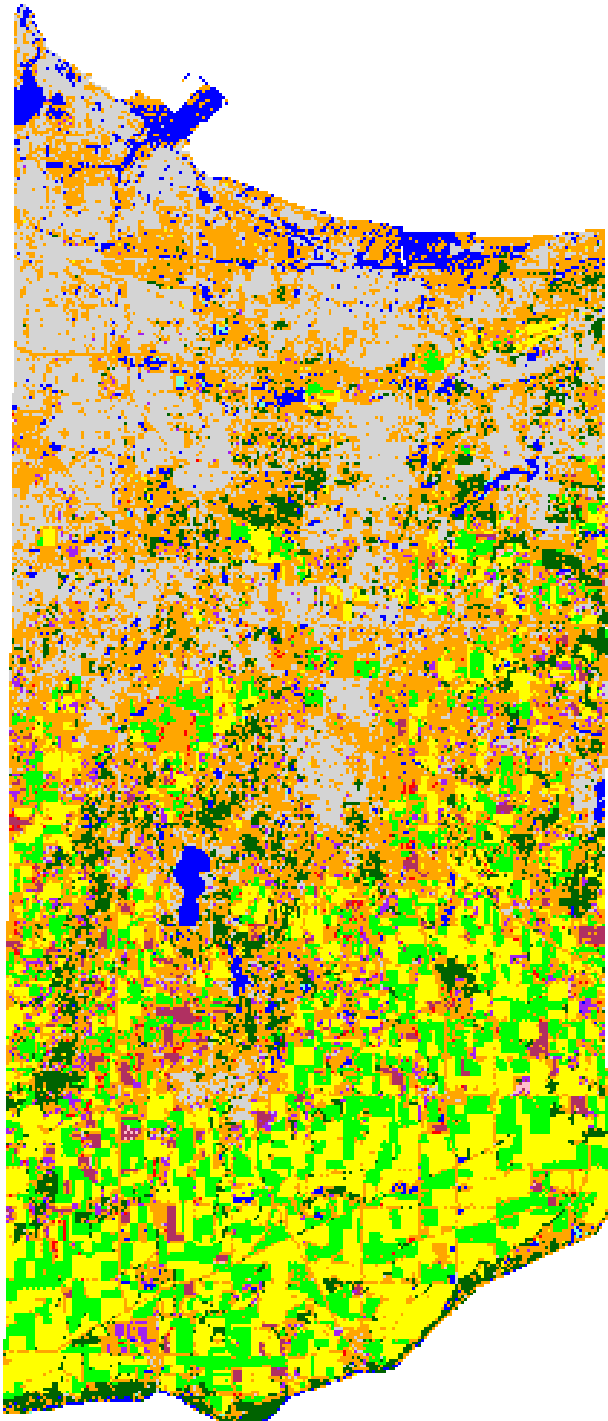
## Land Cover Categories

- Yellow: Corn
- Green: Soybeans (SB)
- Maroon: Winter Wheat (WW)
- Pink: Double-Cropped WW/SB
- Red: All Other Crops
- Purple: Other Small Grains & Hay/Alfalfa
- Orange: Pasture/Grassland//Non-Ag/Idle
- Dark Green: Woodland
- Light Blue: Wetlands
- Blue: Water
- Grey: Urban
- White: Clouds













Imagery unavailable for the northwestern portion of the county.



# 2006 Lake County, Indiana



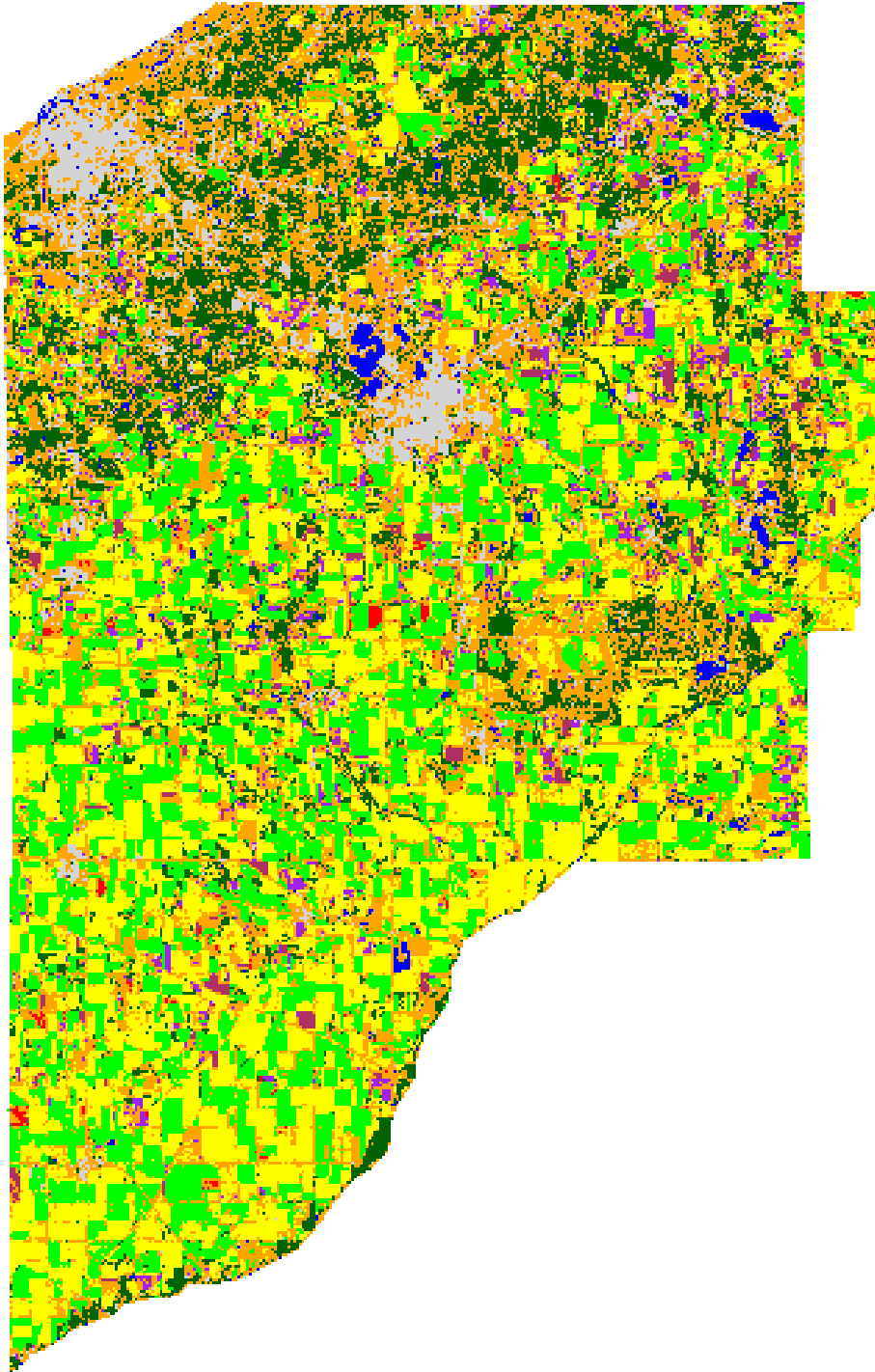
### Land Cover Categories

-  Corn
-  Soybeans (SB)
-  Winter Wheat (WW)
-  Double-Cropped WW/SB
-  All Other Crops
-  Other Small Grains & Hay/Alfalfa
-  Pasture/Grassland//Non-Ag/Idle
-  Woodland
-  Wetlands
-  Water
-  Urban
-  Clouds

-



# 2006 LaPorte County, Indiana



**Land Cover Categories**

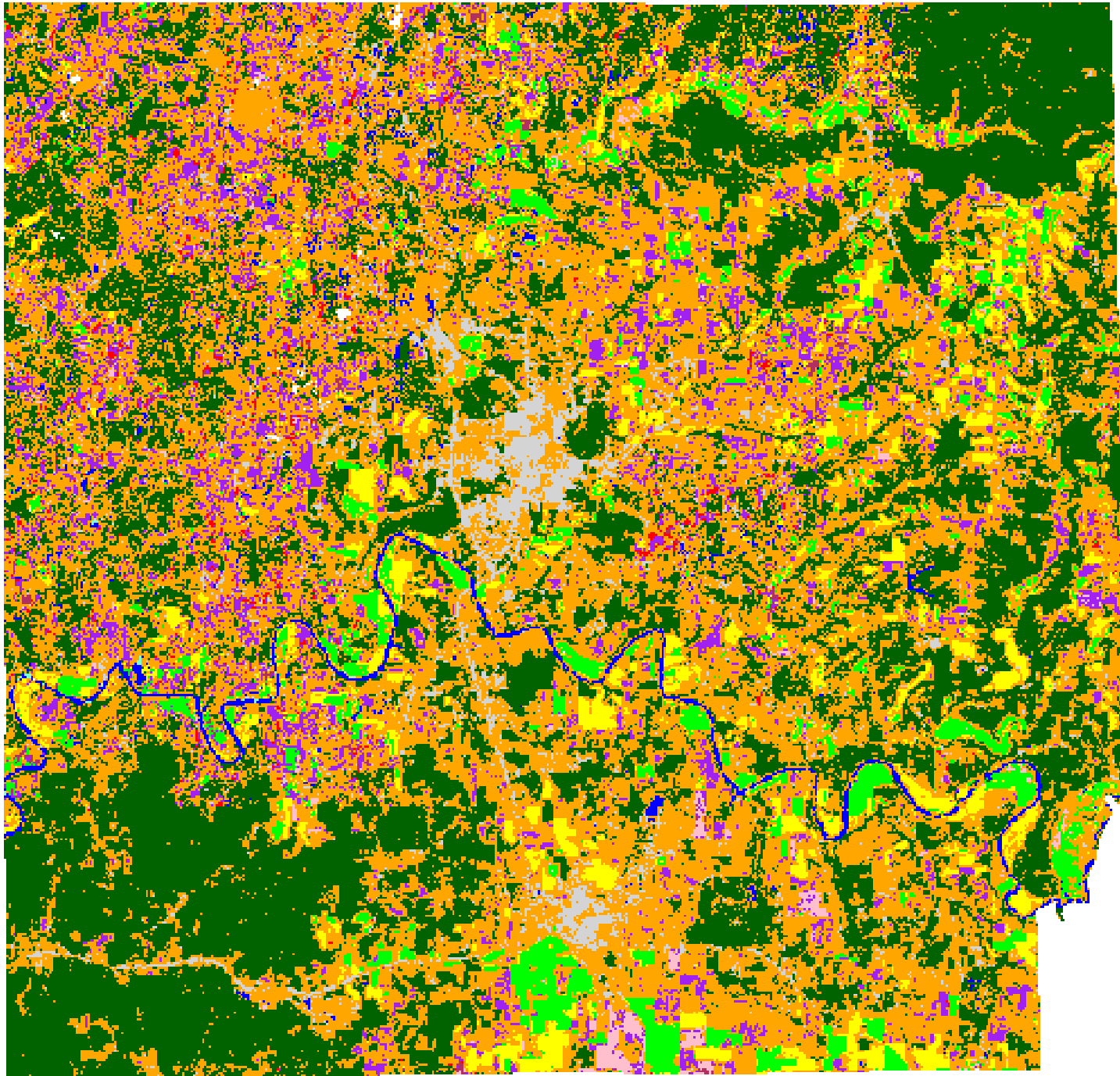
- Corn
- Soybeans (SB)
- Winter Wheat (WW)
- Double-Cropped WW/SB
- All Other Crops
- Other Small Grains & Hay/Alfalfa
- Pasture/Grassland//Non-Ag/Idle
- Woodland
- Wetlands
- Water
- Urban
- Clouds

—

















# 2006 Lawrence County, Indiana

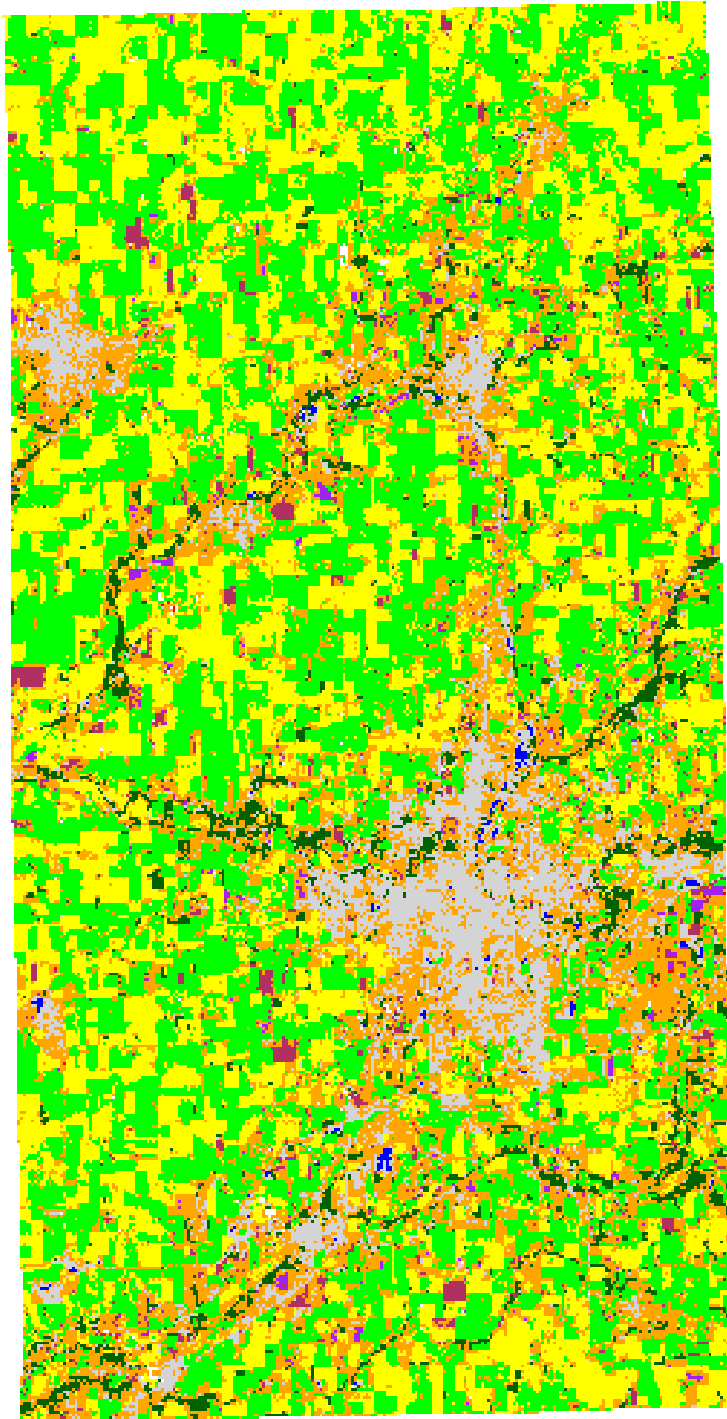


## Land Cover Categories













-  Corn
-  Soybeans (SB)
-  Winter Wheat (WW)
-  Double-Cropped WW/SB
-  All Other Crops
-  Other Small Grains & Hay/Alfalfa
-  Pasture/Grassland//Non-Ag/Idle
-  Woodland
-  Wetlands
-  Water
-  Urban
-  Clouds



# 2006 Madison County, Indiana

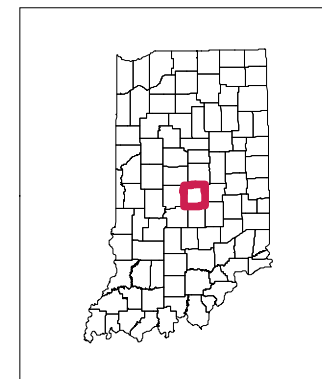
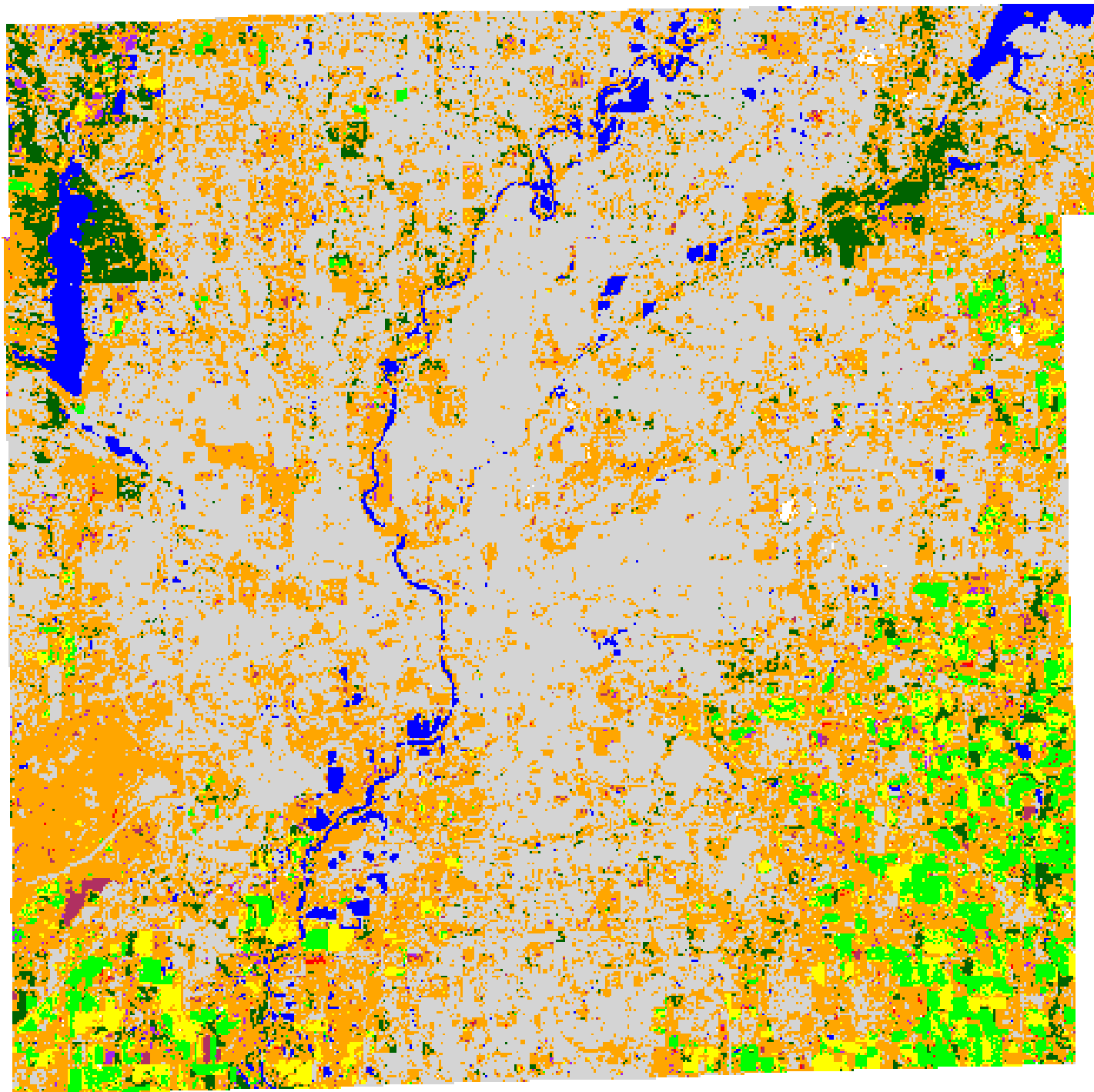


## Land Cover Categories













-  Corn
-  Soybeans (SB)
-  Winter Wheat (WW)
-  Double-Cropped WW/SB
-  All Other Crops
-  Other Small Grains & Hay/Alfalfa
-  Pasture/Grassland//Non-Ag/Idle
-  Woodland
-  Wetlands
-  Water
-  Urban
-  Clouds



# 2006 Marion County, Indiana




## Land Cover Categories













-  Corn
-  Soybeans (SB)
-  Winter Wheat (WW)
-  Double-Cropped WW/SB
-  All Other Crops
-  Other Small Grains & Hay/Alfalfa
-  Pasture/Grassland//Non-Ag/Idle
-  Woodland
-  Wetlands
-  Water
-  Urban
-  Clouds



# 2006 Marshall County, Indiana

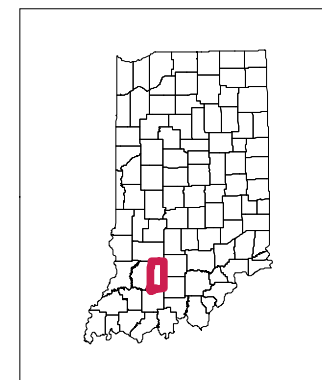



## Land Cover Categories













-  Corn
-  Soybeans (SB)
-  Winter Wheat (WW)
-  Double-Cropped WW/SB
-  All Other Crops
-  Other Small Grains & Hay/Alfalfa
-  Pasture/Grassland//Non-Ag/Idle
-  Woodland
-  Wetlands
-  Water
-  Urban
-  Clouds



# 2006 Martin County, Indiana



## Land Cover Categories













-  Corn
-  Soybeans (SB)
-  Winter Wheat (WW)
-  Double-Cropped WW/SB
-  All Other Crops
-  Other Small Grains & Hay/Alfalfa
-  Pasture/Grassland//Non-Ag/Idle
-  Woodland
-  Wetlands
-  Water
-  Urban
-  Clouds



# 2006 Miami County, Indiana

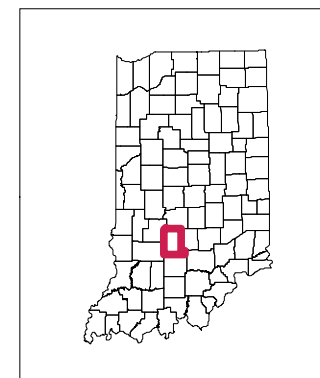
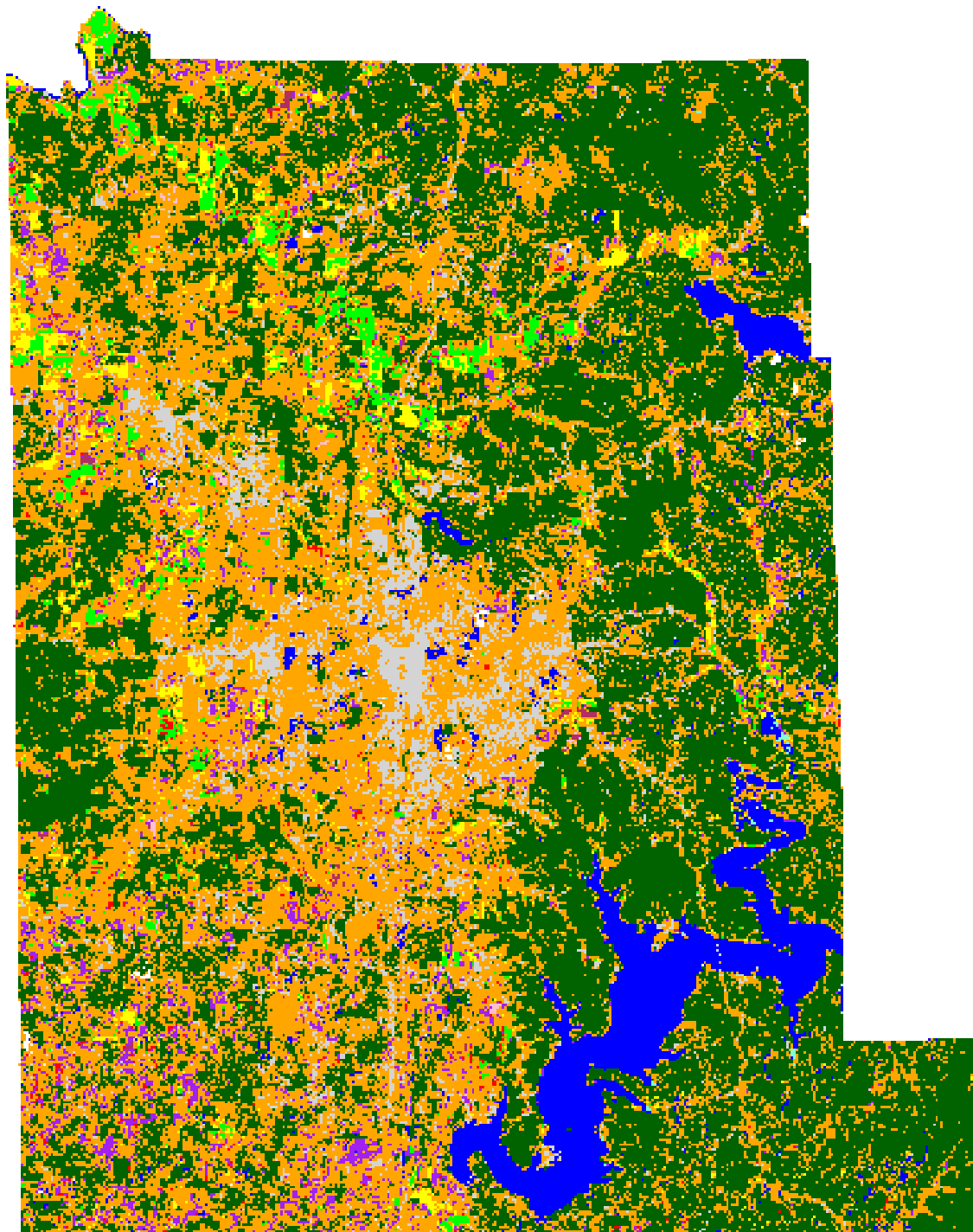


## Land Cover Categories













-  Corn
-  Soybeans (SB)
-  Winter Wheat (WW)
-  Double-Cropped WW/SB
-  All Other Crops
-  Other Small Grains & Hay/Alfalfa
-  Pasture/Grassland//Non-Ag/Idle
-  Woodland
-  Wetlands
-  Water
-  Urban
-  Clouds



# 2006 Monroe County, Indiana

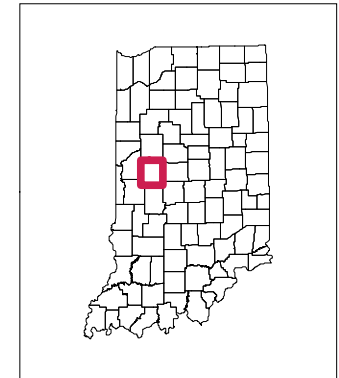
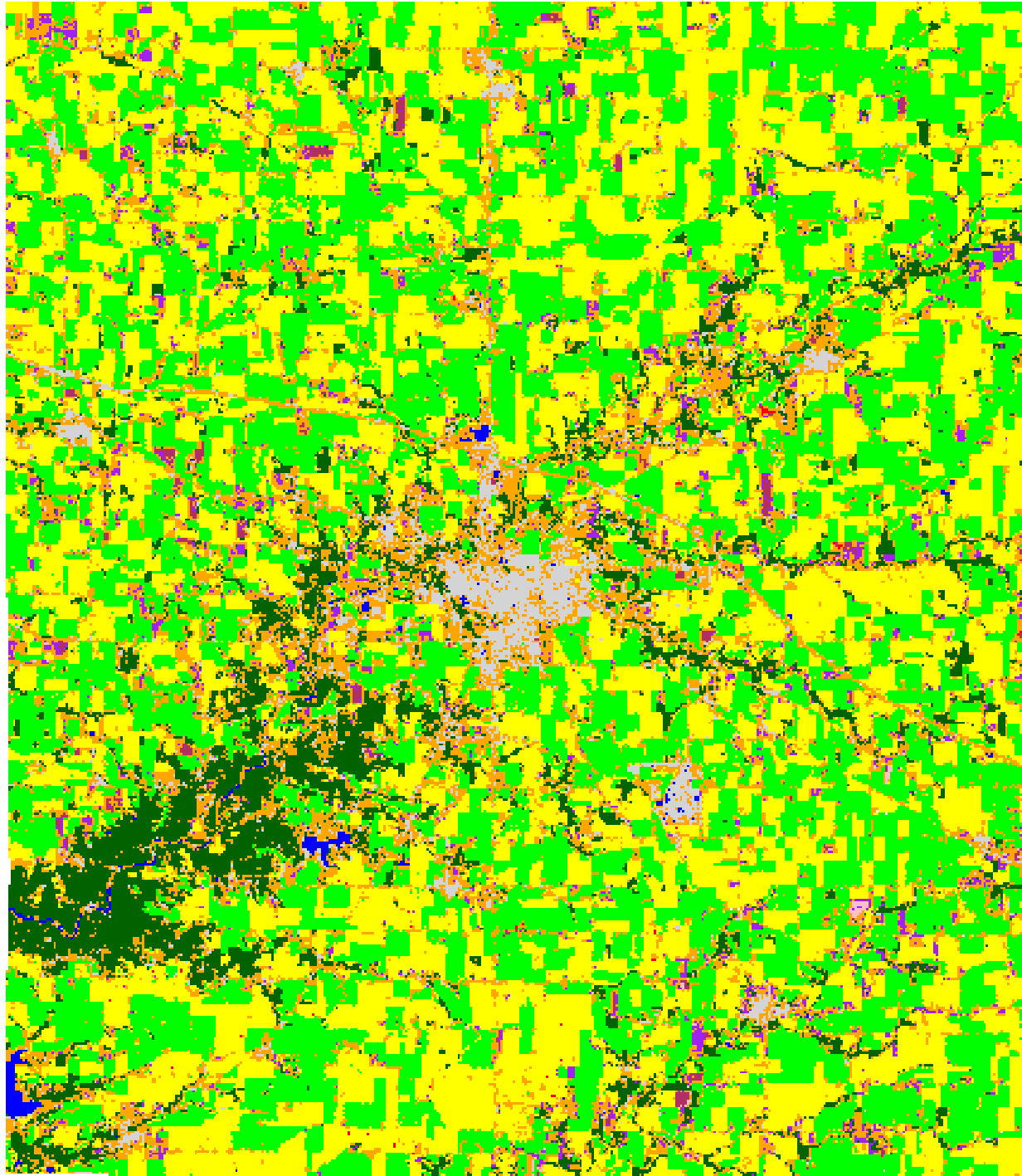


## Land Cover Categories













-  Corn
-  Soybeans (SB)
-  Winter Wheat (WW)
-  Double-Cropped WW/SB
-  All Other Crops
-  Other Small Grains & Hay/Alfalfa
-  Pasture/Grassland//Non-Ag/Idle
-  Woodland
-  Wetlands
-  Water
-  Urban
-  Clouds



# 2006 Montgomery County, Indiana



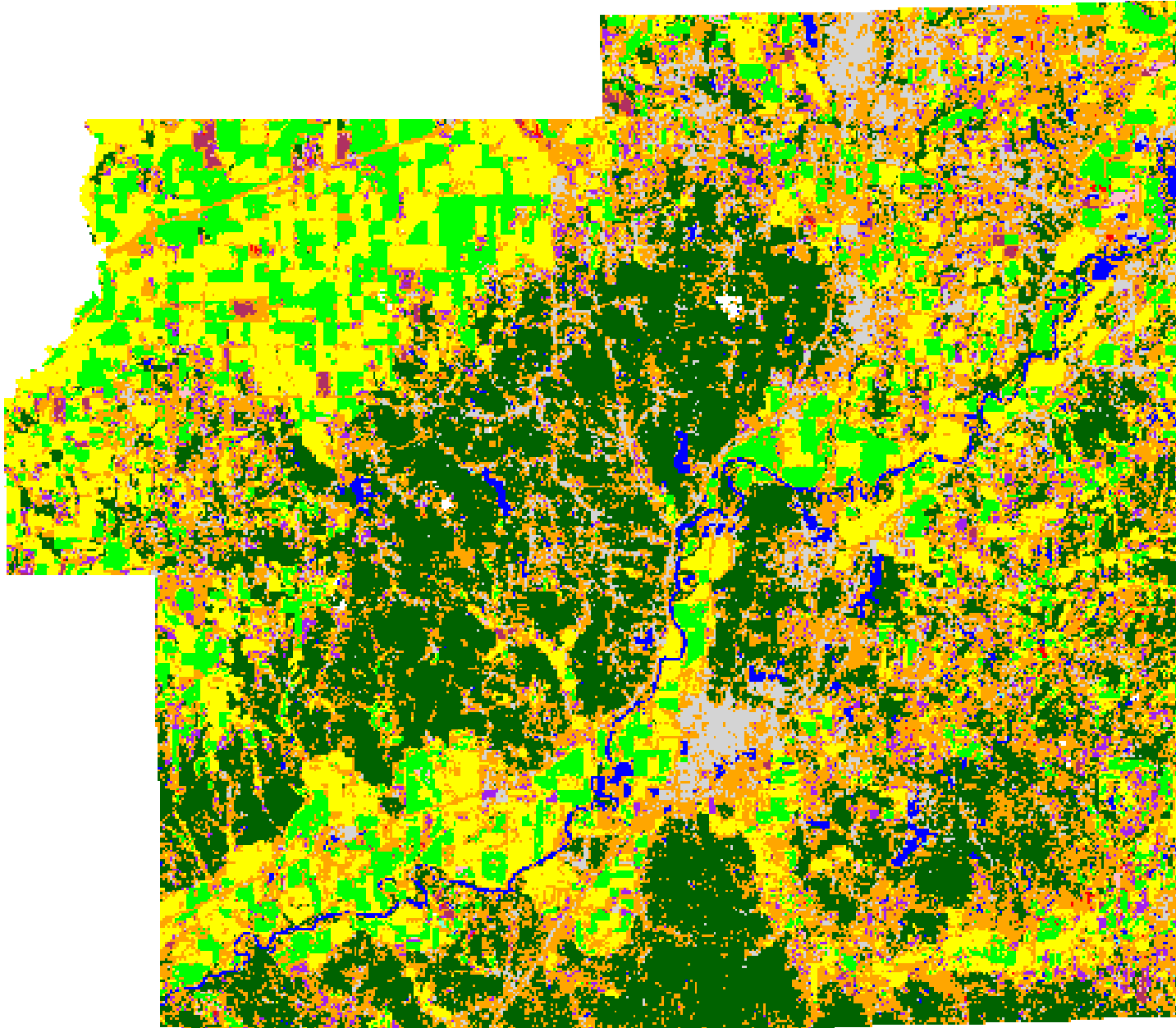
## Land Cover Categories

-  Corn
-  Soybeans (SB)
-  Winter Wheat (WW)
-  Double-Cropped WW/SB
-  All Other Crops
-  Other Small Grains & Hay/Alfalfa
-  Pasture/Grassland//Non-Ag/Idle
-  Woodland
-  Wetlands
-  Water
-  Urban
-  Clouds

















# 2006 Morgan County, Indiana

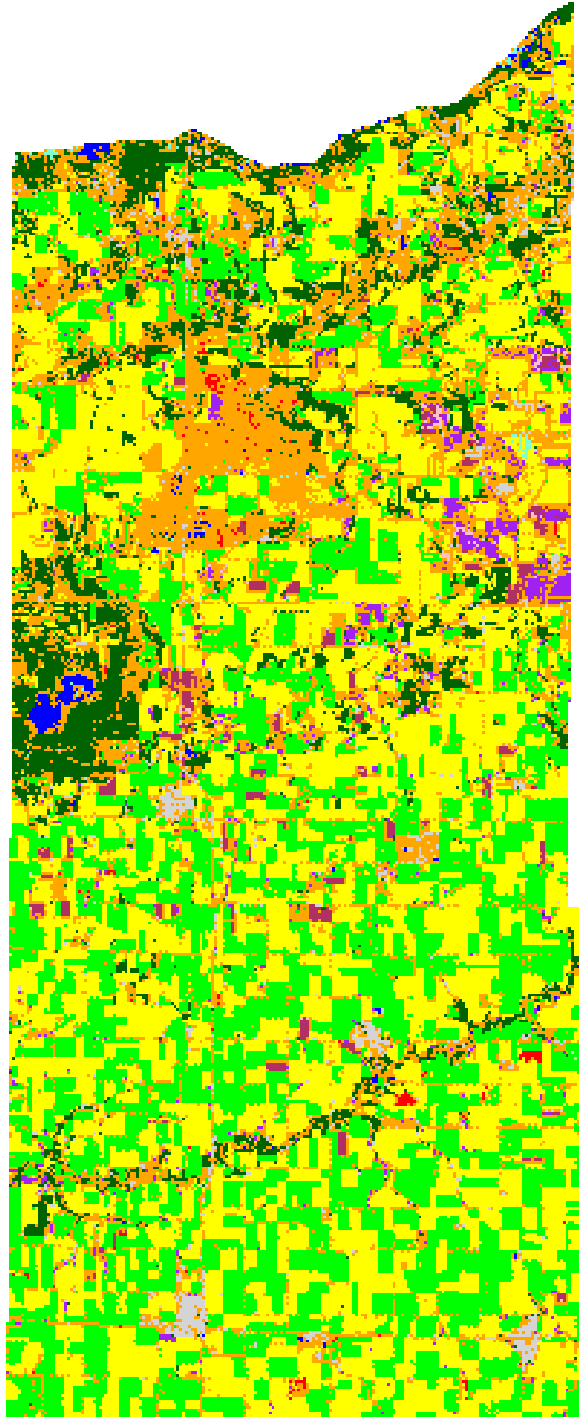


## Land Cover Categories













-  Corn
-  Soybeans (SB)
-  Winter Wheat (WW)
-  Double-Cropped WW/SB
-  All Other Crops
-  Other Small Grains & Hay/Alfalfa
-  Pasture/Grassland//Non-Ag/Idle
-  Woodland
-  Wetlands
-  Water
-  Urban
-  Clouds



# 2006 Newton County, Indiana


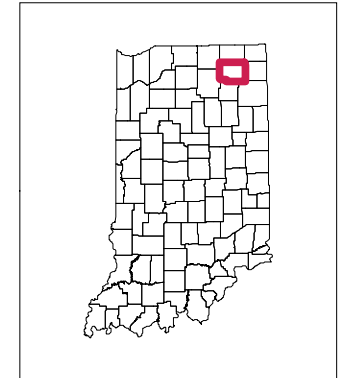


## Land Cover Categories













-  Corn
-  Soybeans (SB)
-  Winter Wheat (WW)
-  Double-Cropped WW/SB
-  All Other Crops
-  Other Small Grains & Hay/Alfalfa
-  Pasture/Grassland//Non-Ag/Idle
-  Woodland
-  Wetlands
-  Water
-  Urban
-  Clouds



# 2006 Noble County, Indiana

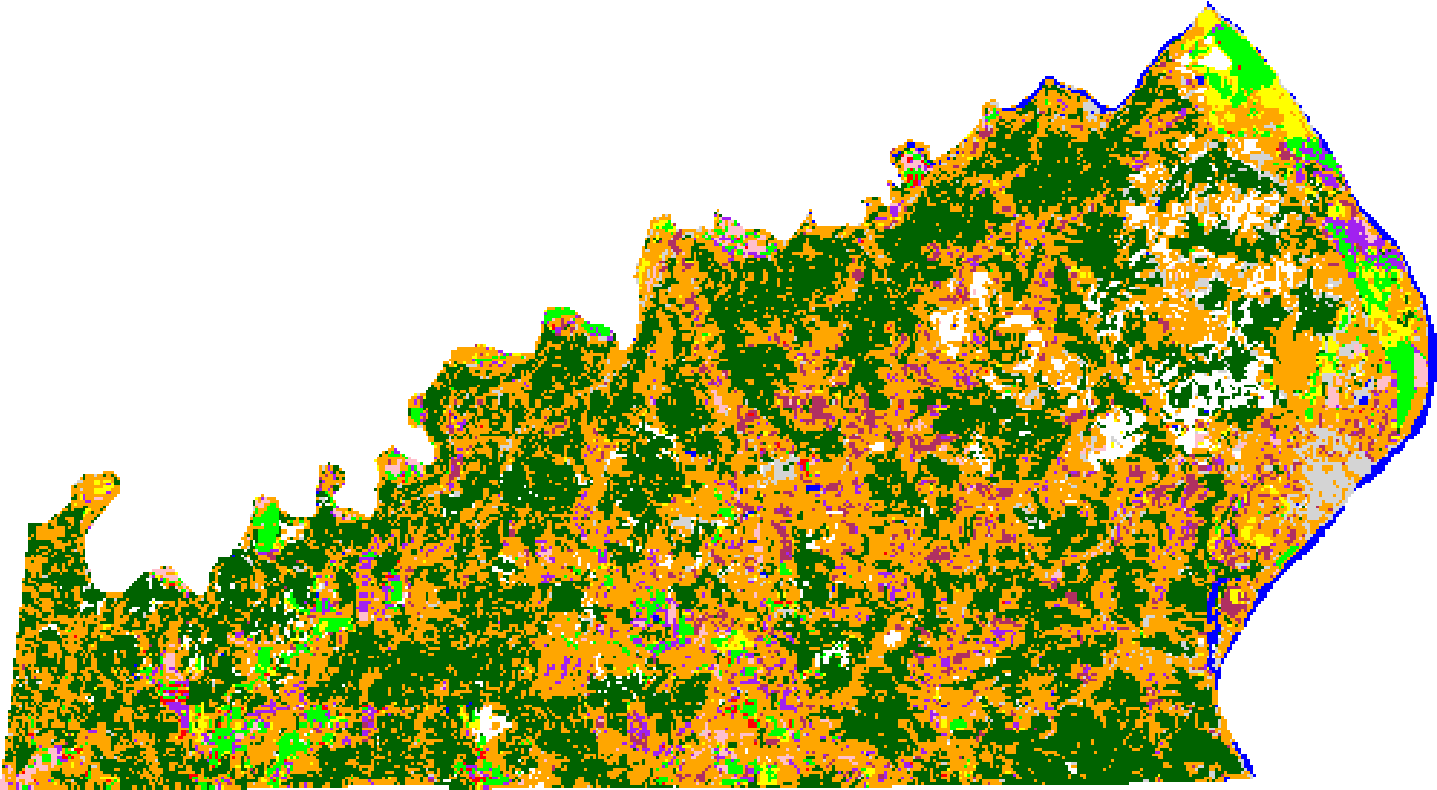


## Land Cover Categories

-  Corn
-  Soybeans (SB)
-  Winter Wheat (WW)
-  Double-Cropped WW/SB
-  All Other Crops
-  Other Small Grains & Hay/Alfalfa
-  Pasture/Grassland//Non-Ag/Idle
-  Woodland
-  Wetlands
-  Water
-  Urban
-  Clouds



# 2006 Ohio County, Indiana



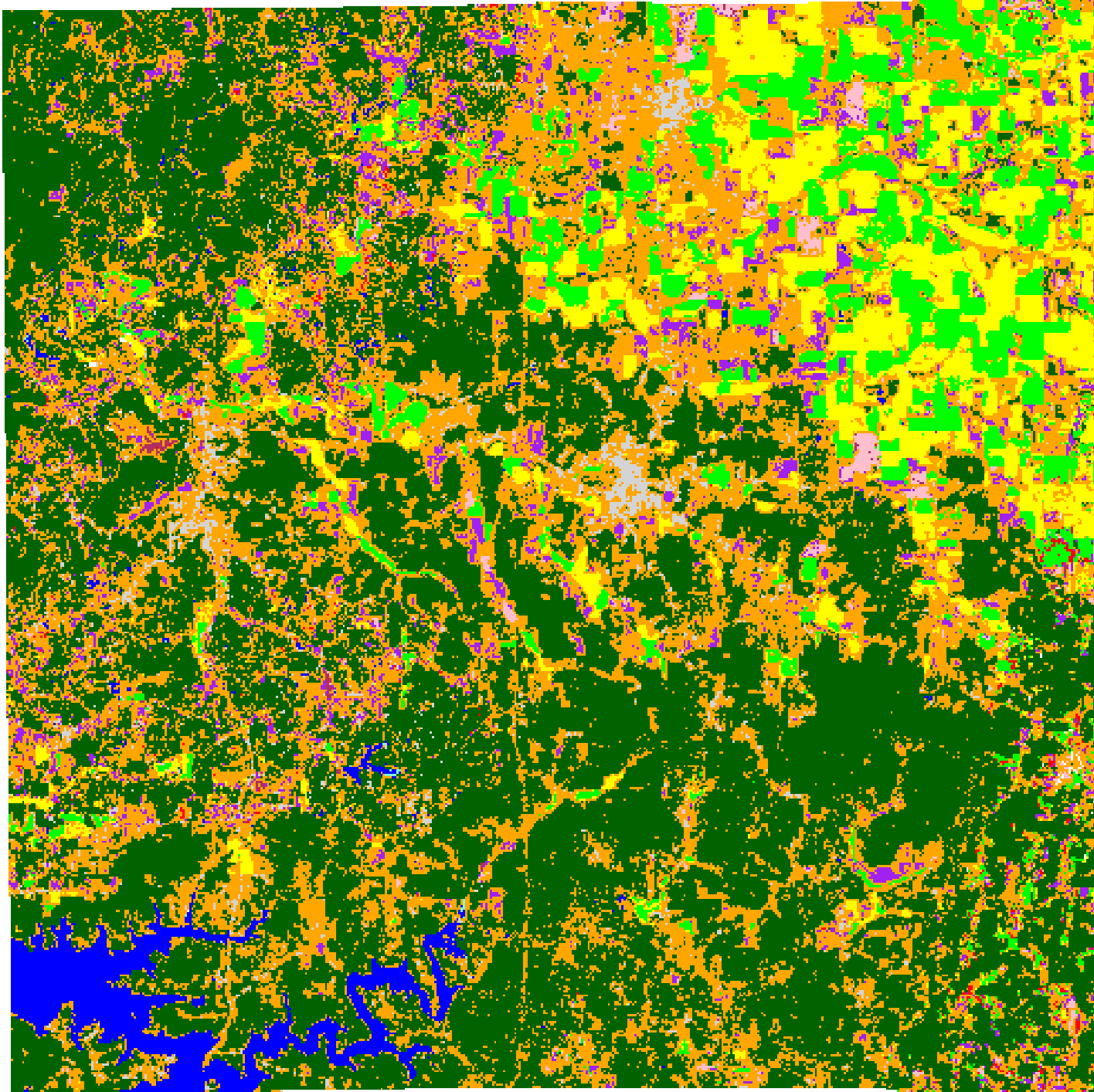
### Land Cover Categories

- Corn
- Soybeans (SB)
- Winter Wheat (WW)
- Double-Cropped WW/SB
- All Other Crops
- Other Small Grains & Hay/Alfalfa
- Pasture/Grassland//Non-Ag/Idle
- Woodland
- Wetlands
- Water
- Urban
- Clouds













—



# 2006 Orange County, Indiana

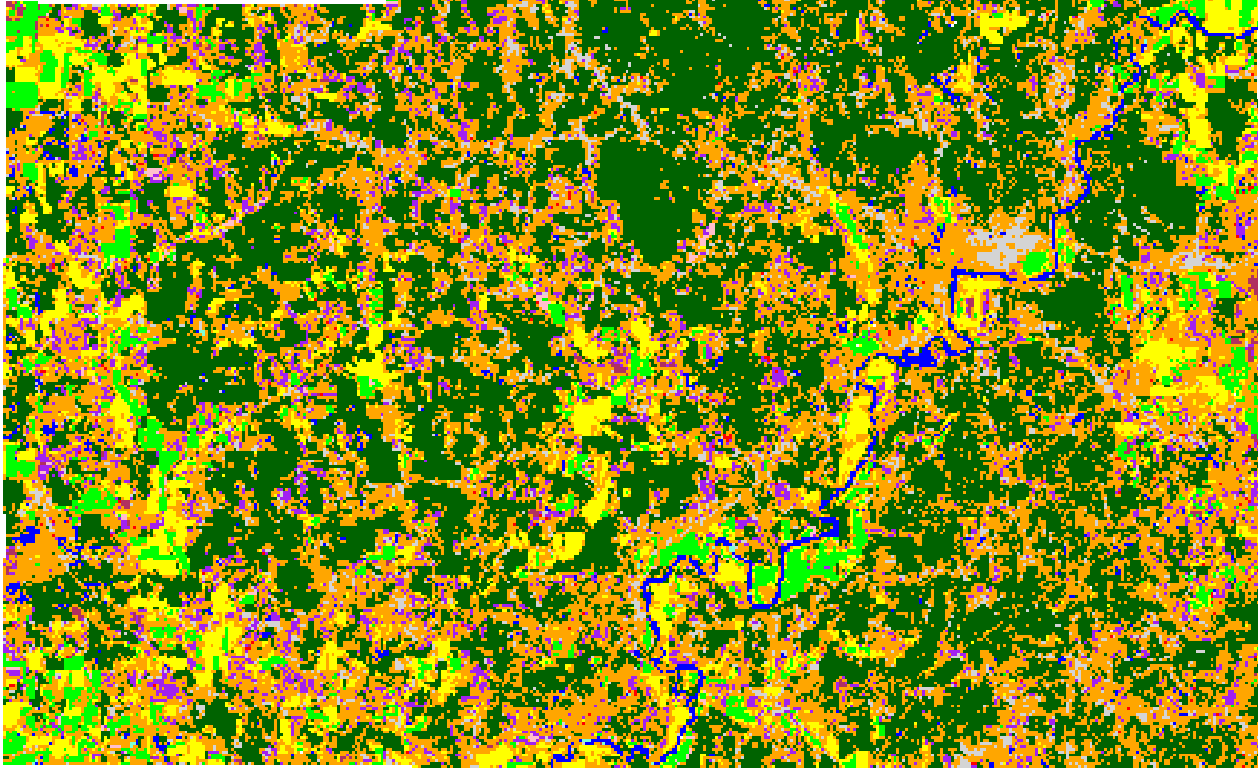
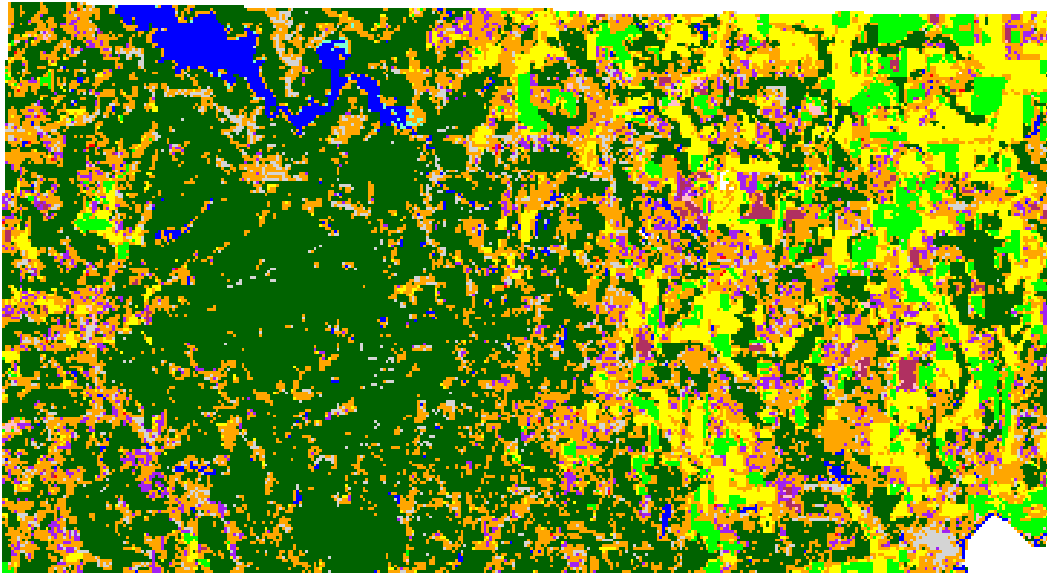


## Land Cover Categories













-  Corn
-  Soybeans (SB)
-  Winter Wheat (WW)
-  Double-Cropped WW/SB
-  All Other Crops
-  Other Small Grains & Hay/Alfalfa
-  Pasture/Grassland//Non-Ag/Idle
-  Woodland
-  Wetlands
-  Water
-  Urban
-  Clouds



# 2006 Owen County, Indiana

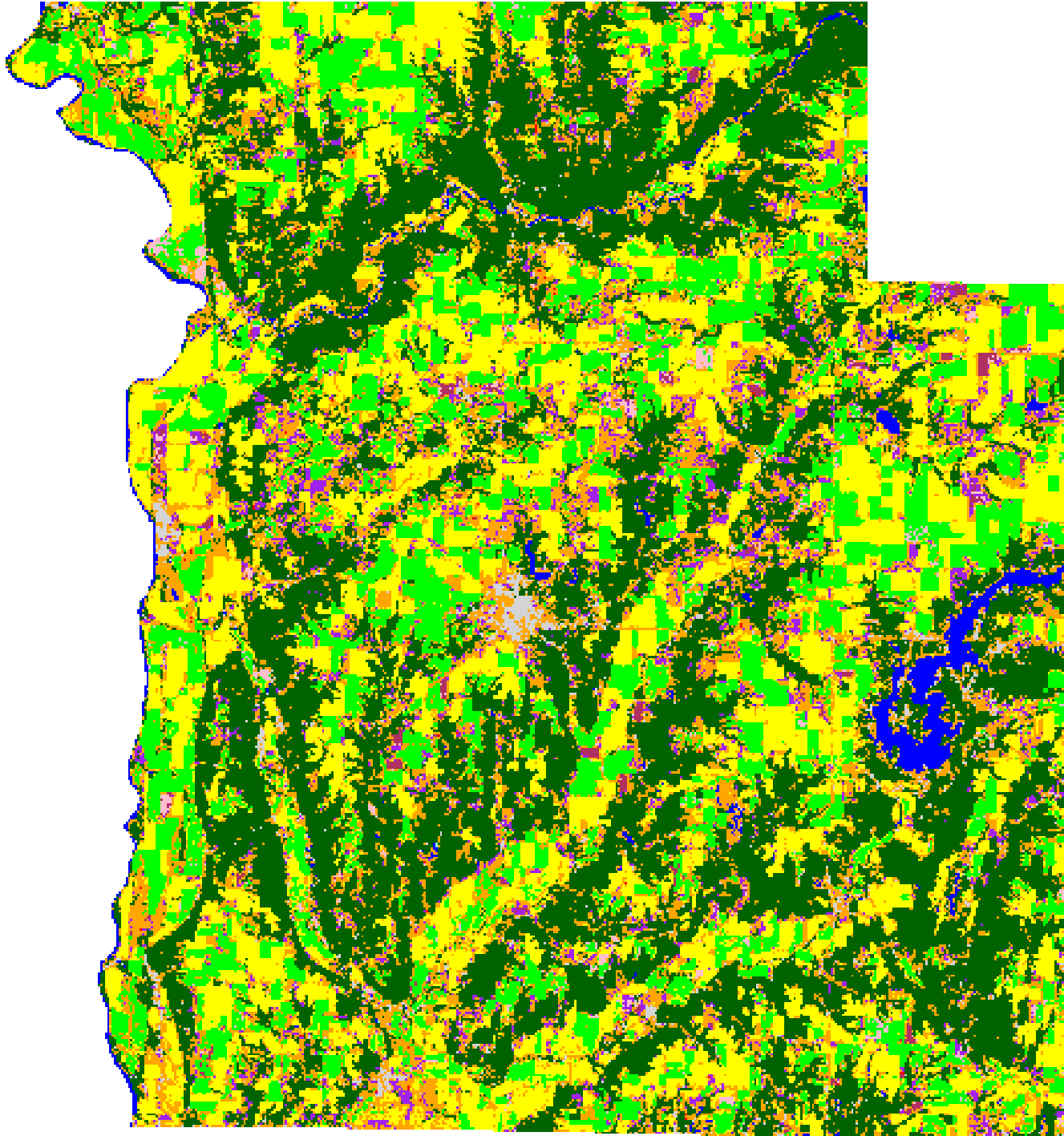


## Land Cover Categories













-  Corn
-  Soybeans (SB)
-  Winter Wheat (WW)
-  Double-Cropped WW/SB
-  All Other Crops
-  Other Small Grains & Hay/Alfalfa
-  Pasture/Grassland//Non-Ag/Idle
-  Woodland
-  Wetlands
-  Water
-  Urban
-  Clouds



# 2006 Parke County, Indiana

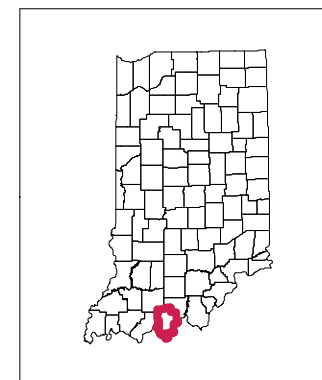
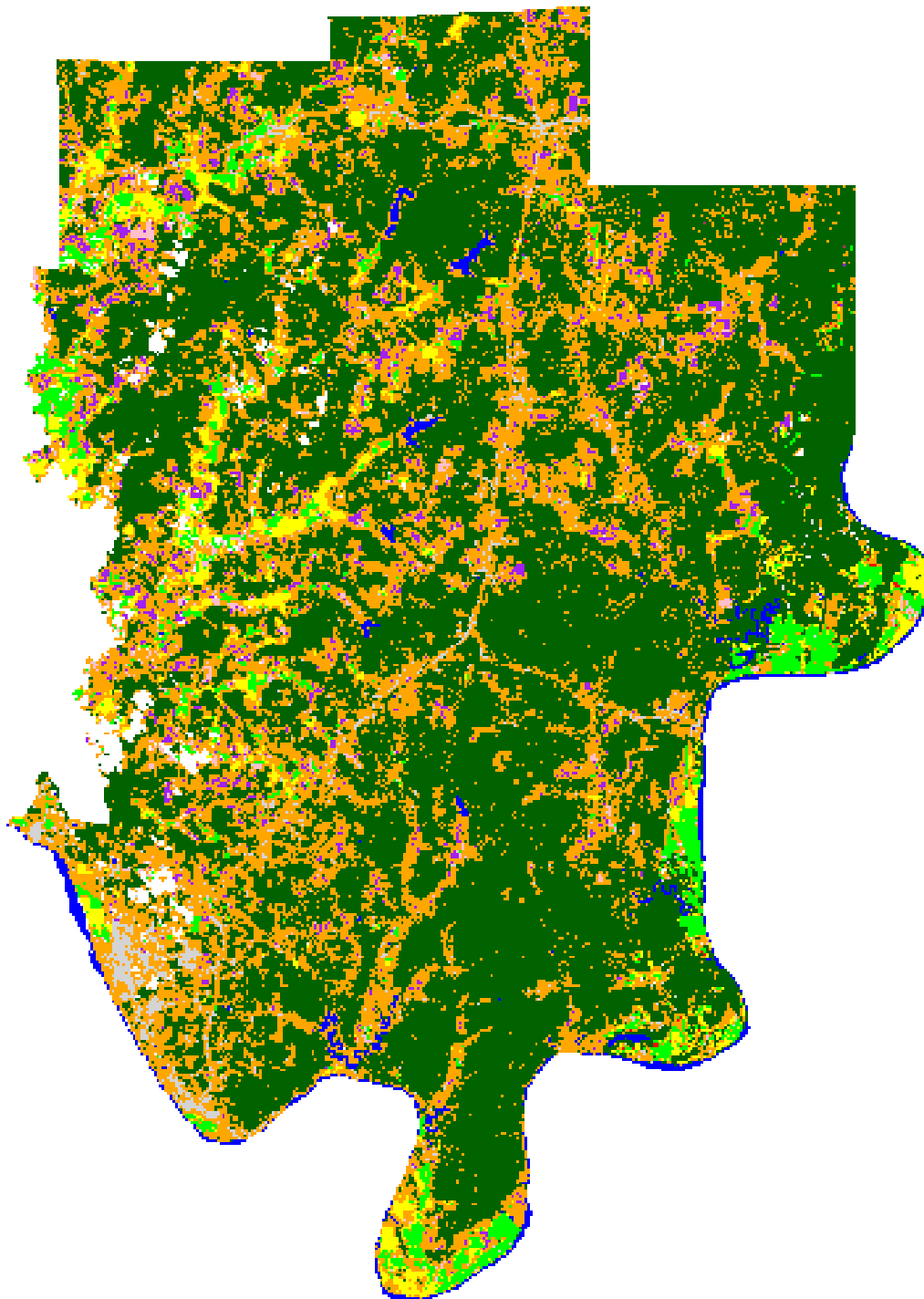


## Land Cover Categories













-  Corn
-  Soybeans (SB)
-  Winter Wheat (WW)
-  Double-Cropped WW/SB
-  All Other Crops
-  Other Small Grains & Hay/Alfalfa
-  Pasture/Grassland//Non-Ag/Idle
-  Woodland
-  Wetlands
-  Water
-  Urban
-  Clouds



# 2006 Perry County, Indiana



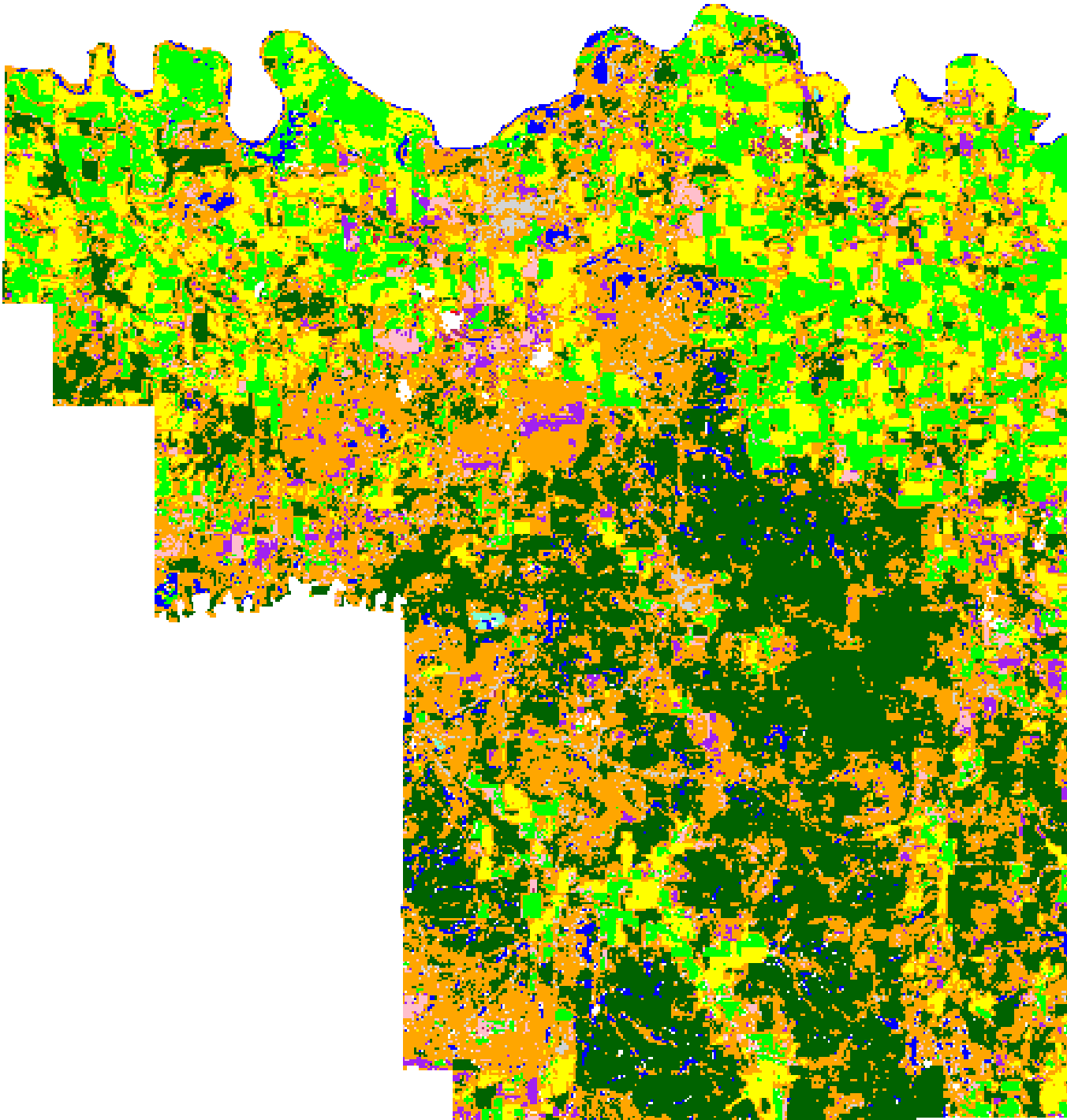
## Land Cover Categories

-  Corn
-  Soybeans (SB)
-  Winter Wheat (WW)
-  Double-Cropped WW/SB
-  All Other Crops
-  Other Small Grains & Hay/Alfalfa
-  Pasture/Grassland//Non-Ag/Idle
-  Woodland
-  Wetlands
-  Water
-  Urban
-  Clouds

















# 2006 Pike County, Indiana




## Land Cover Categories













-  Corn
-  Soybeans (SB)
-  Winter Wheat (WW)
-  Double-Cropped WW/SB
-  All Other Crops
-  Other Small Grains & Hay/Alfalfa
-  Pasture/Grassland//Non-Ag/Idle
-  Woodland
-  Wetlands
-  Water
-  Urban
-  Clouds



# 2006 Porter County, Indiana

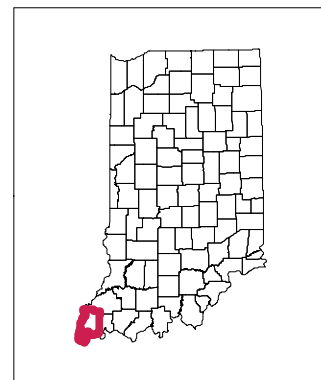
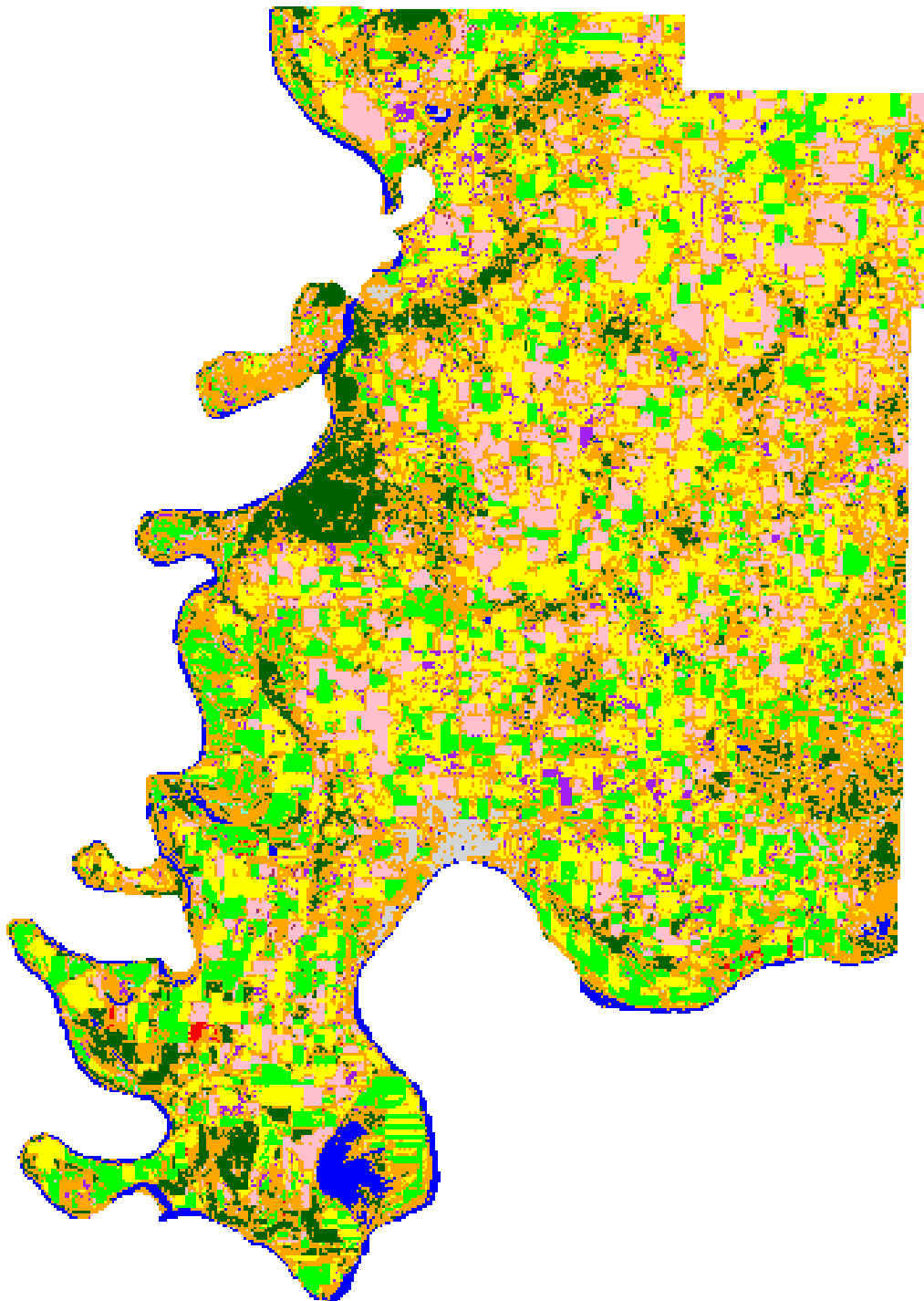


## Land Cover Categories













-  Corn
-  Soybeans (SB)
-  Winter Wheat (WW)
-  Double-Cropped WW/SB
-  All Other Crops
-  Other Small Grains & Hay/Alfalfa
-  Pasture/Grassland//Non-Ag/Idle
-  Woodland
-  Wetlands
-  Water
-  Urban
-  Clouds



# 2006 Posey County, Indiana

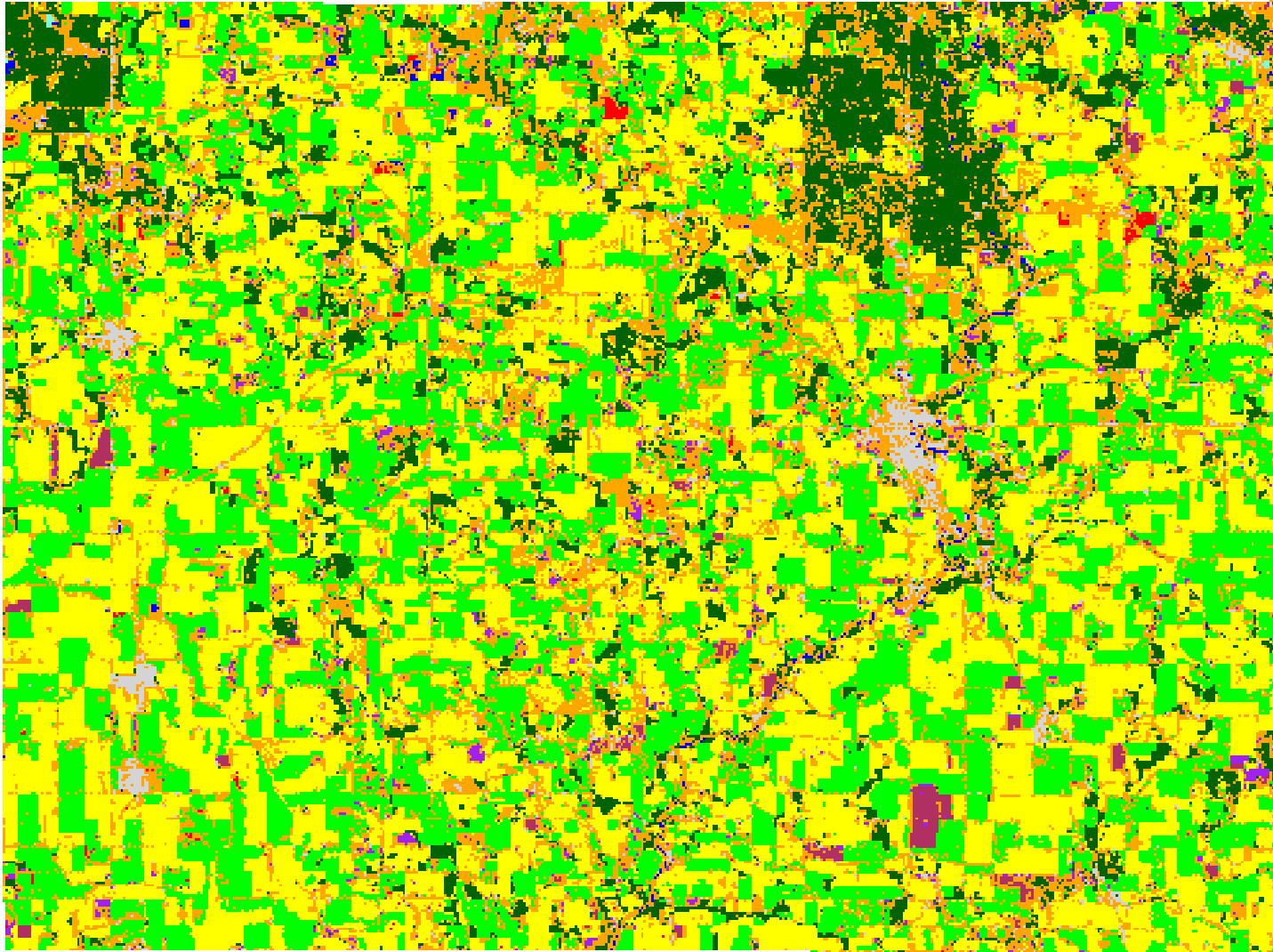


## Land Cover Categories













-  Corn
-  Soybeans (SB)
-  Winter Wheat (WW)
-  Double-Cropped WW/SB
-  All Other Crops
-  Other Small Grains & Hay/Alfalfa
-  Pasture/Grassland//Non-Ag/Idle
-  Woodland
-  Wetlands
-  Water
-  Urban
-  Clouds



# 2006 Pulaski County, Indiana

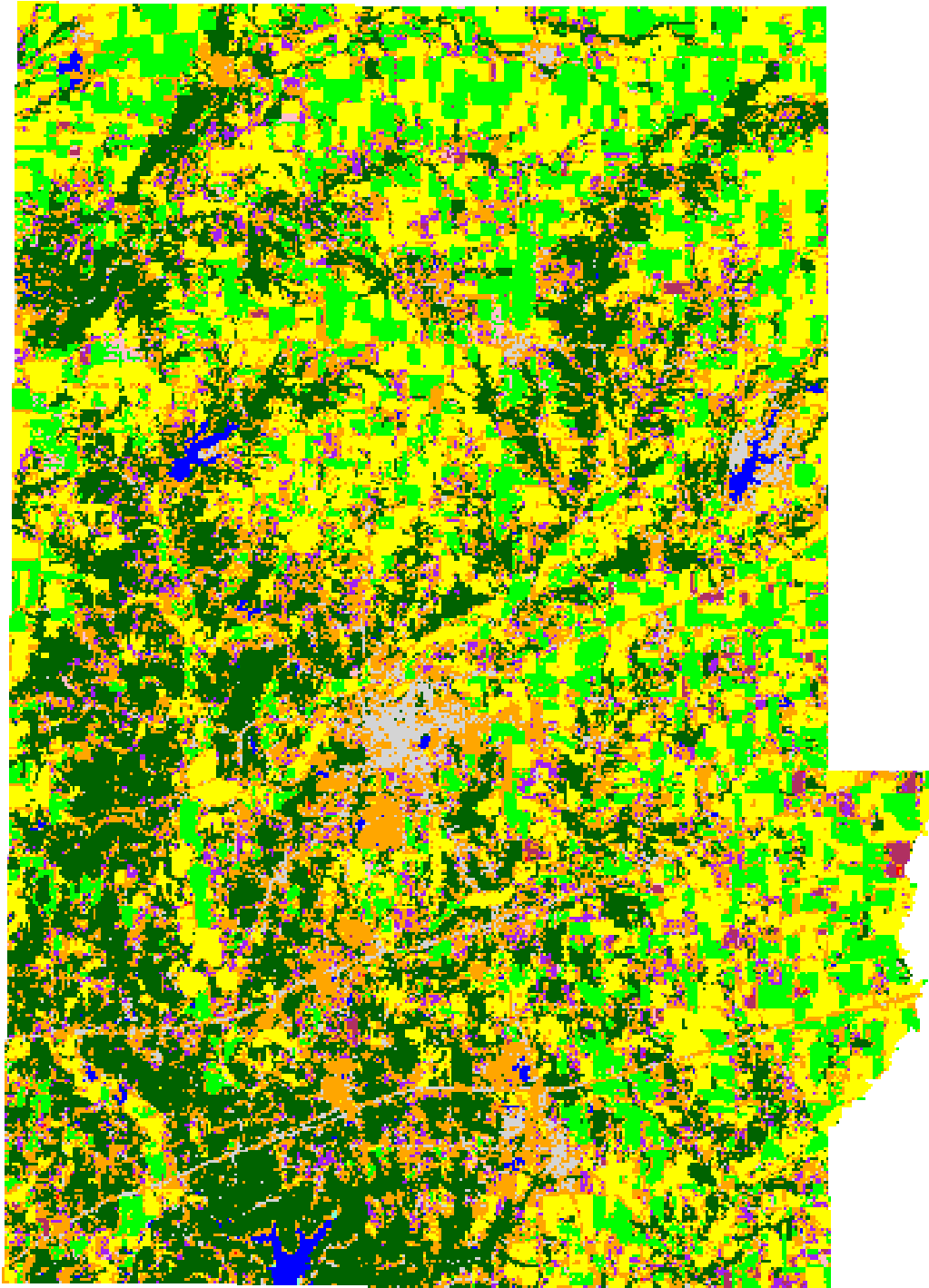


## Land Cover Categories













-  Corn
-  Soybeans (SB)
-  Winter Wheat (WW)
-  Double-Cropped WW/SB
-  All Other Crops
-  Other Small Grains & Hay/Alfalfa
-  Pasture/Grassland//Non-Ag/Idle
-  Woodland
-  Wetlands
-  Water
-  Urban
-  Clouds



# 2006 Putnam County, Indiana




## Land Cover Categories













-  Corn
-  Soybeans (SB)
-  Winter Wheat (WW)
-  Double-Cropped WW/SB
-  All Other Crops
-  Other Small Grains & Hay/Alfalfa
-  Pasture/Grassland//Non-Ag/Idle
-  Woodland
-  Wetlands
-  Water
-  Urban
-  Clouds



# 2006 Randolph County, Indiana

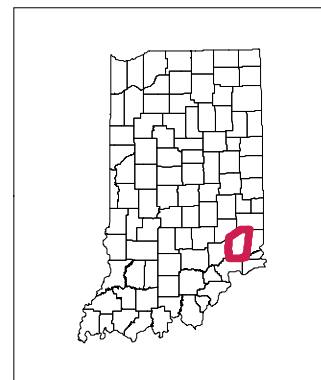



## Land Cover Categories













-  Corn
-  Soybeans (SB)
-  Winter Wheat (WW)
-  Double-Cropped WW/SB
-  All Other Crops
-  Other Small Grains & Hay/Alfalfa
-  Pasture/Grassland//Non-Ag/Idle
-  Woodland
-  Wetlands
-  Water
-  Urban
-  Clouds



# 2006 Ripley County, Indiana

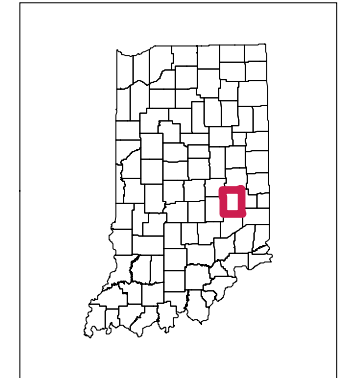
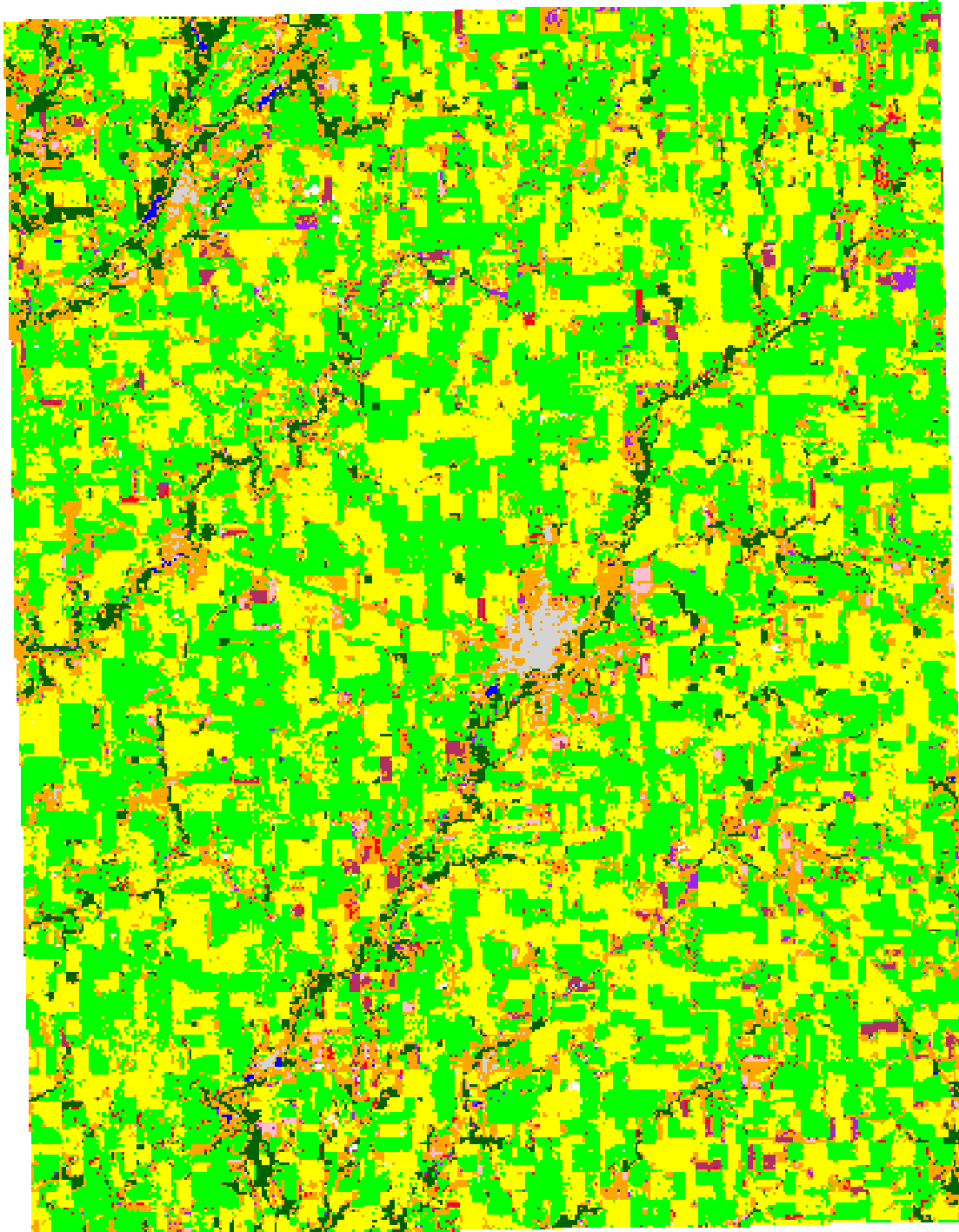


## Land Cover Categories













-  Corn
-  Soybeans (SB)
-  Winter Wheat (WW)
-  Double-Cropped WW/SB
-  All Other Crops
-  Other Small Grains & Hay/Alfalfa
-  Pasture/Grassland//Non-Ag/Idle
-  Woodland
-  Wetlands
-  Water
-  Urban
-  Clouds



# 2006 Rush County, Indiana



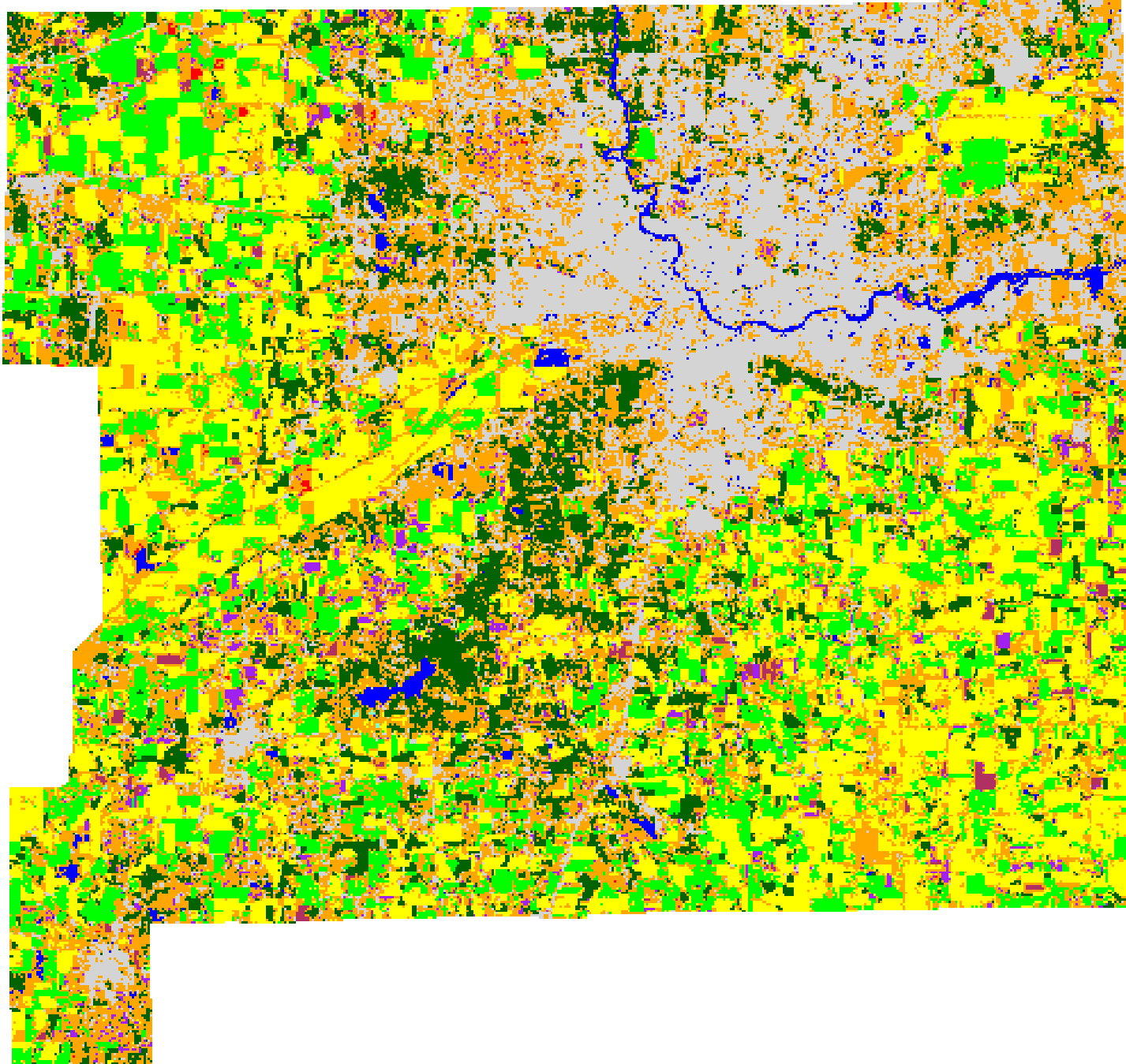
## Land Cover Categories

-  Corn
-  Soybeans (SB)
-  Winter Wheat (WW)
-  Double-Cropped WW/SB
-  All Other Crops
-  Other Small Grains & Hay/Alfalfa
-  Pasture/Grassland//Non-Ag/Idle
-  Woodland
-  Wetlands
-  Water
-  Urban
-  Clouds

















# 2006 St. Joseph County, Indiana

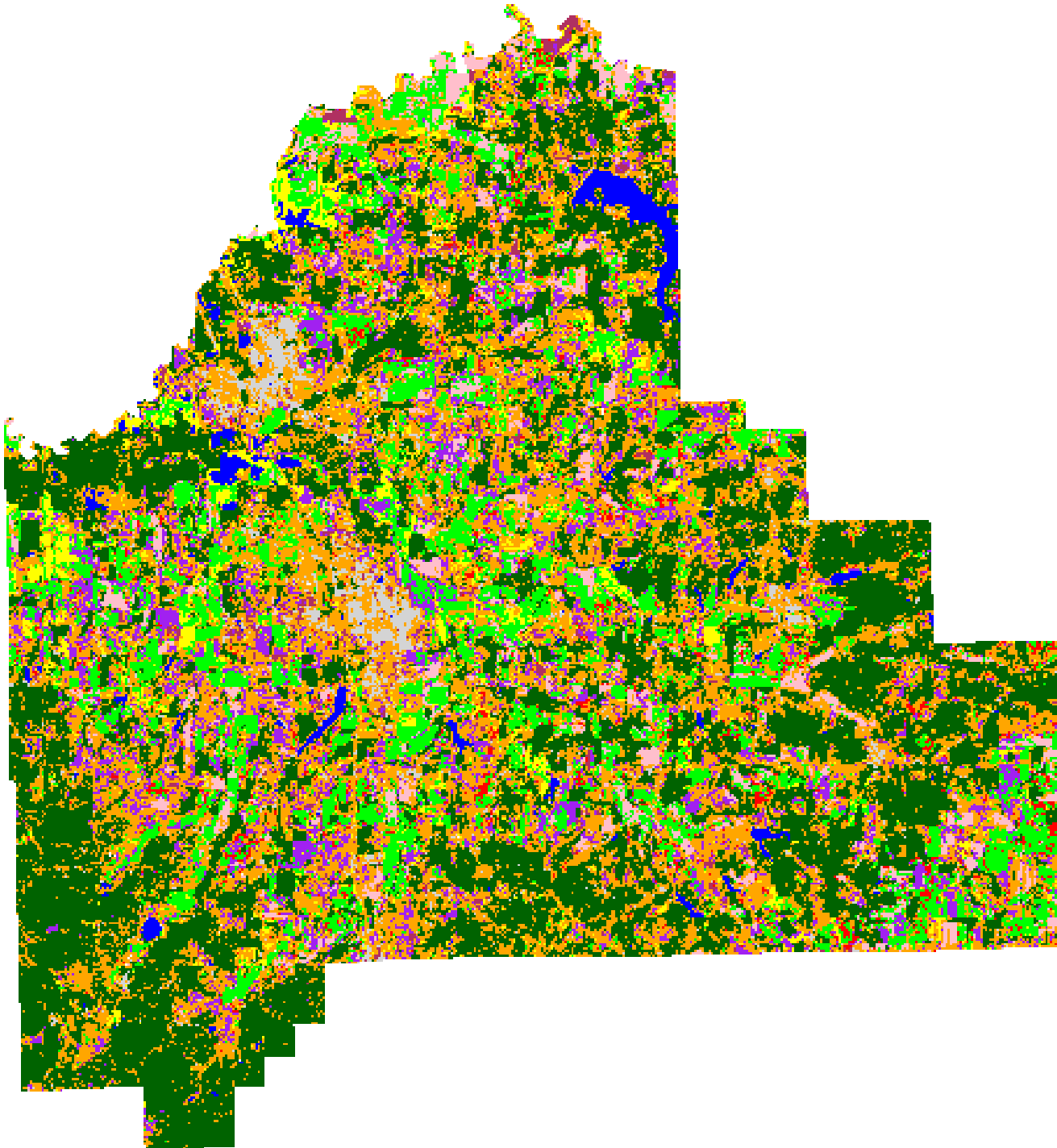


## Land Cover Categories













-  Corn
-  Soybeans (SB)
-  Winter Wheat (WW)
-  Double-Cropped WW/SB
-  All Other Crops
-  Other Small Grains & Hay/Alfalfa
-  Pasture/Grassland//Non-Ag/Idle
-  Woodland
-  Wetlands
-  Water
-  Urban
-  Clouds



# 2006 Scott County, Indiana

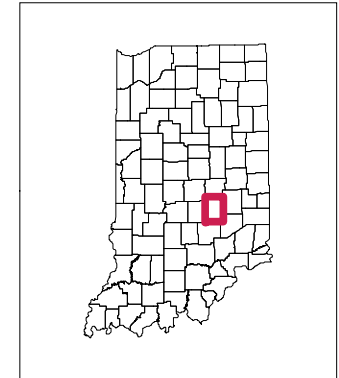
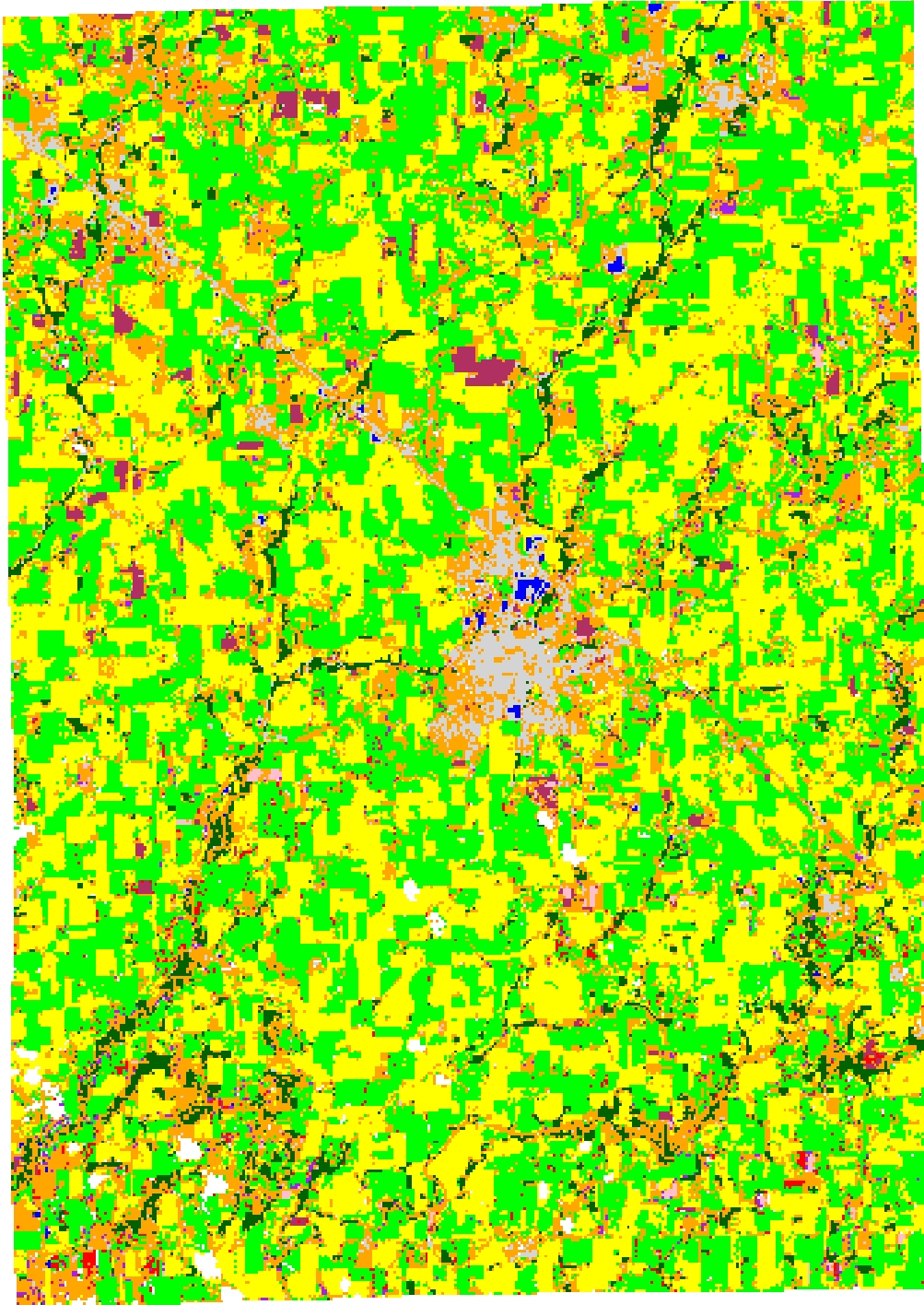


## Land Cover Categories













-  Corn
-  Soybeans (SB)
-  Winter Wheat (WW)
-  Double-Cropped WW/SB
-  All Other Crops
-  Other Small Grains & Hay/Alfalfa
-  Pasture/Grassland//Non-Ag/Idle
-  Woodland
-  Wetlands
-  Water
-  Urban
-  Clouds



# 2006 Shelby County, Indiana

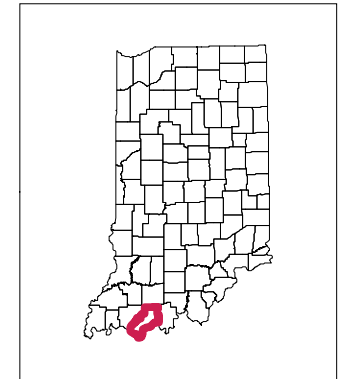
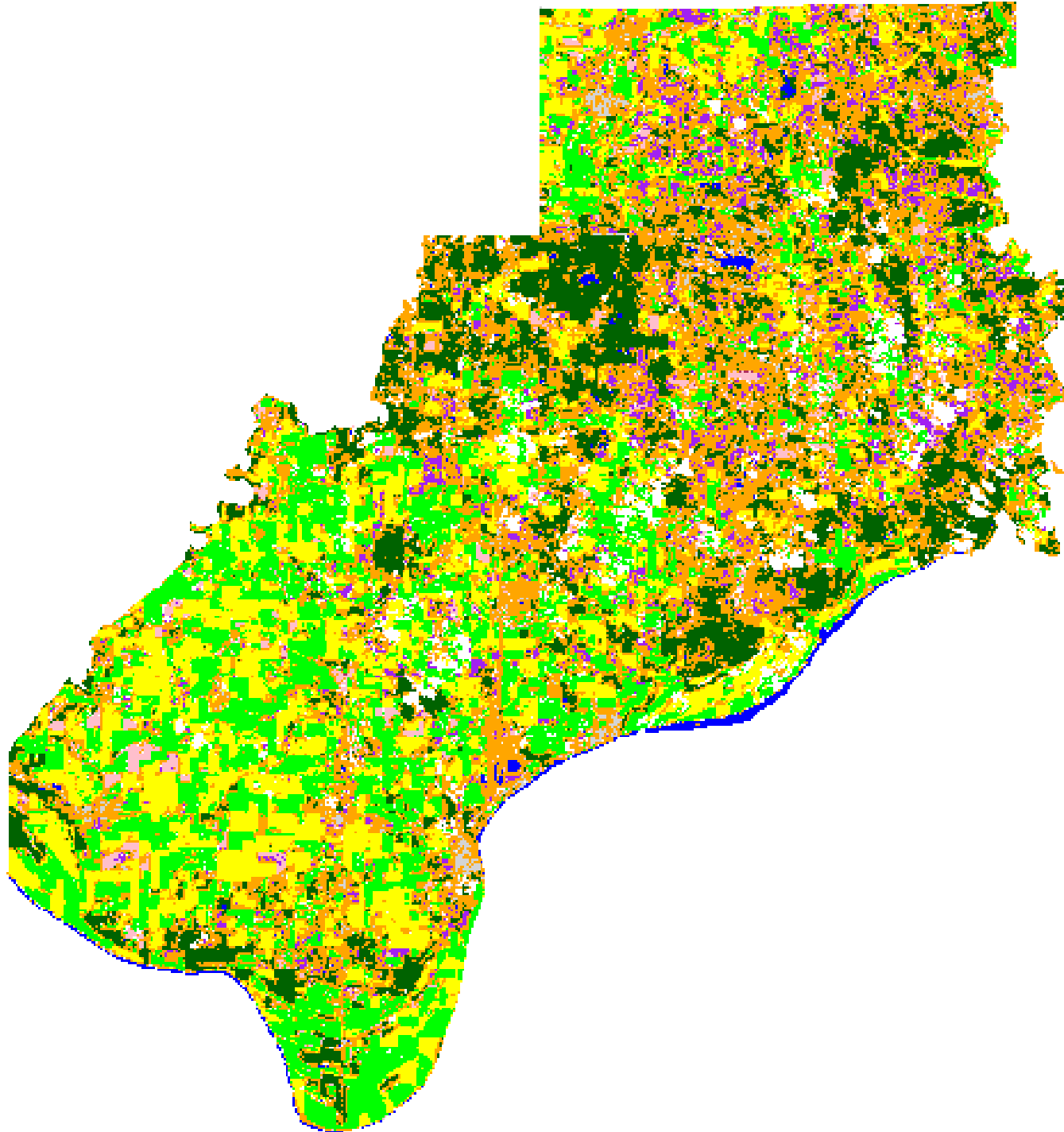


## Land Cover Categories













-  Corn
-  Soybeans (SB)
-  Winter Wheat (WW)
-  Double-Cropped WW/SB
-  All Other Crops
-  Other Small Grains & Hay/Alfalfa
-  Pasture/Grassland//Non-Ag/Idle
-  Woodland
-  Wetlands
-  Water
-  Urban
-  Clouds



# 2006 Spencer County, Indiana

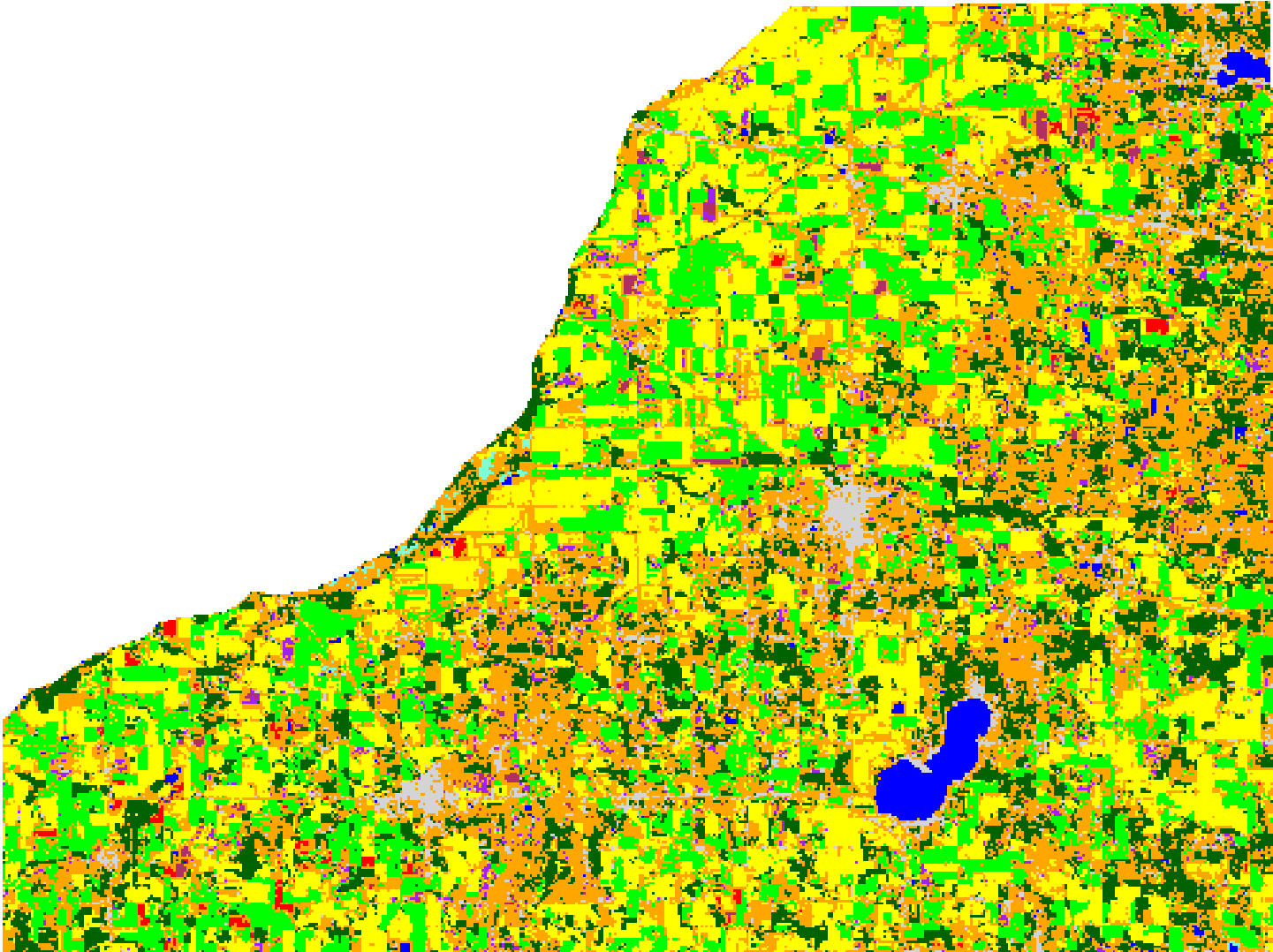
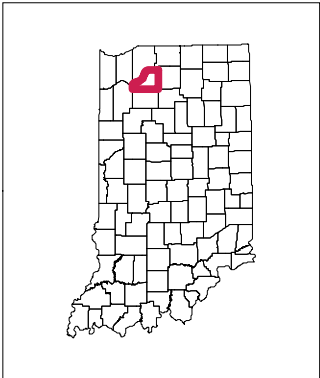


## Land Cover Categories

-  Corn
-  Soybeans (SB)
-  Winter Wheat (WW)
-  Double-Cropped WW/SB
-  All Other Crops
-  Other Small Grains & Hay/Alfalfa
-  Pasture/Grassland//Non-Ag/Idle
-  Woodland
-  Wetlands
-  Water
-  Urban
-  Clouds



# 2006 Starke County, Indiana

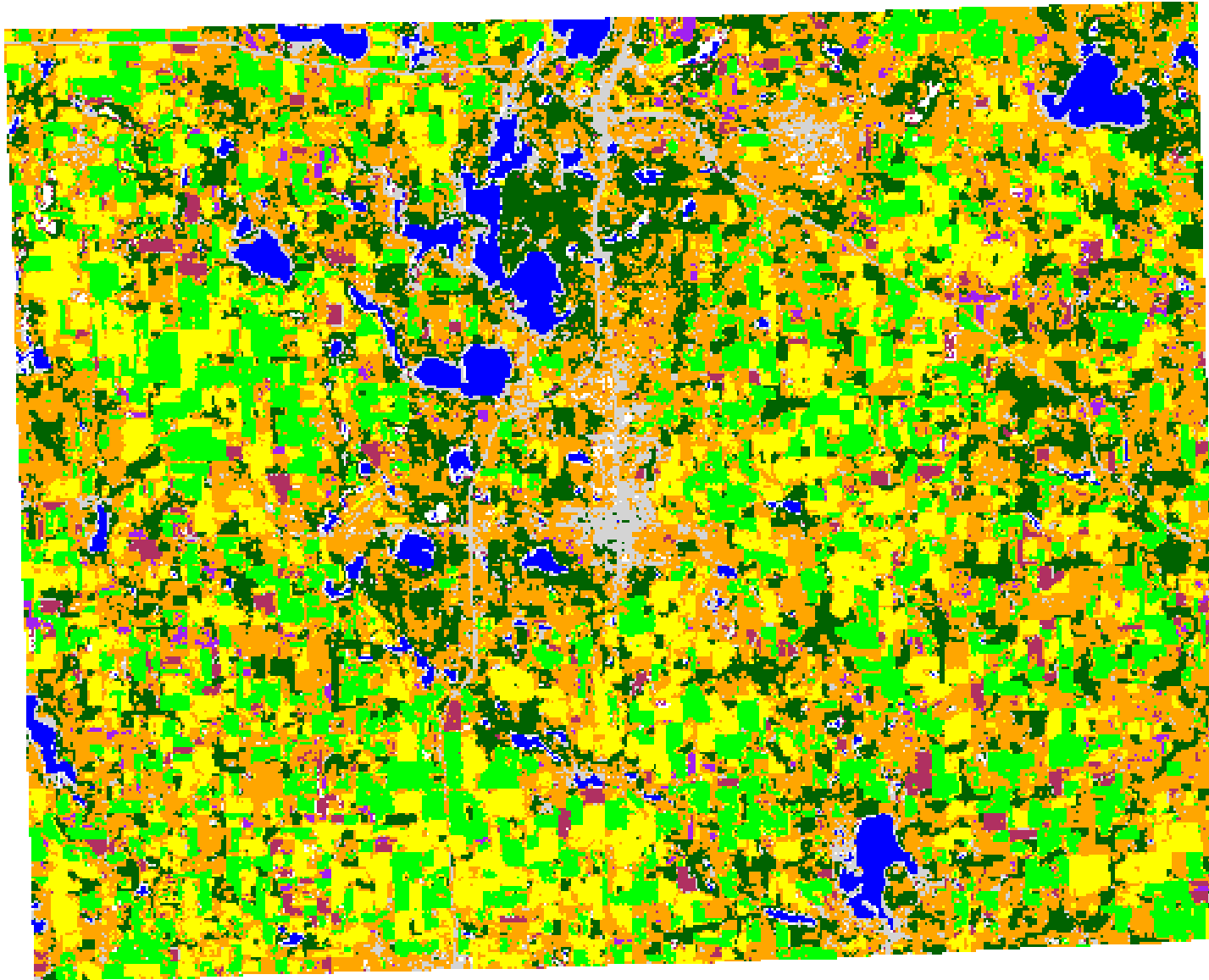
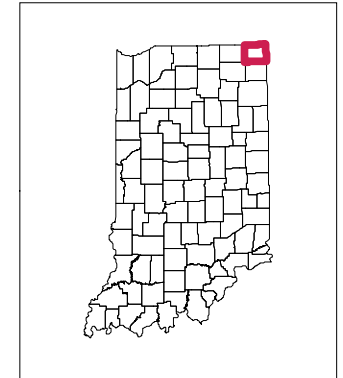


### Land Cover Categories













- Yellow: Corn
- Green: Soybeans (SB)
- Brown: Winter Wheat (WW)
- Pink: Double-Cropped WW/SB
- Red: All Other Crops
- Purple: Other Small Grains & Hay/Alfalfa
- Orange: Pasture/Grassland//Non-Ag/Idle
- Dark Green: Woodland
- Light Blue: Wetlands
- Blue: Water
- Grey: Urban
- White: Clouds



# 2006 Steuben County, Indiana

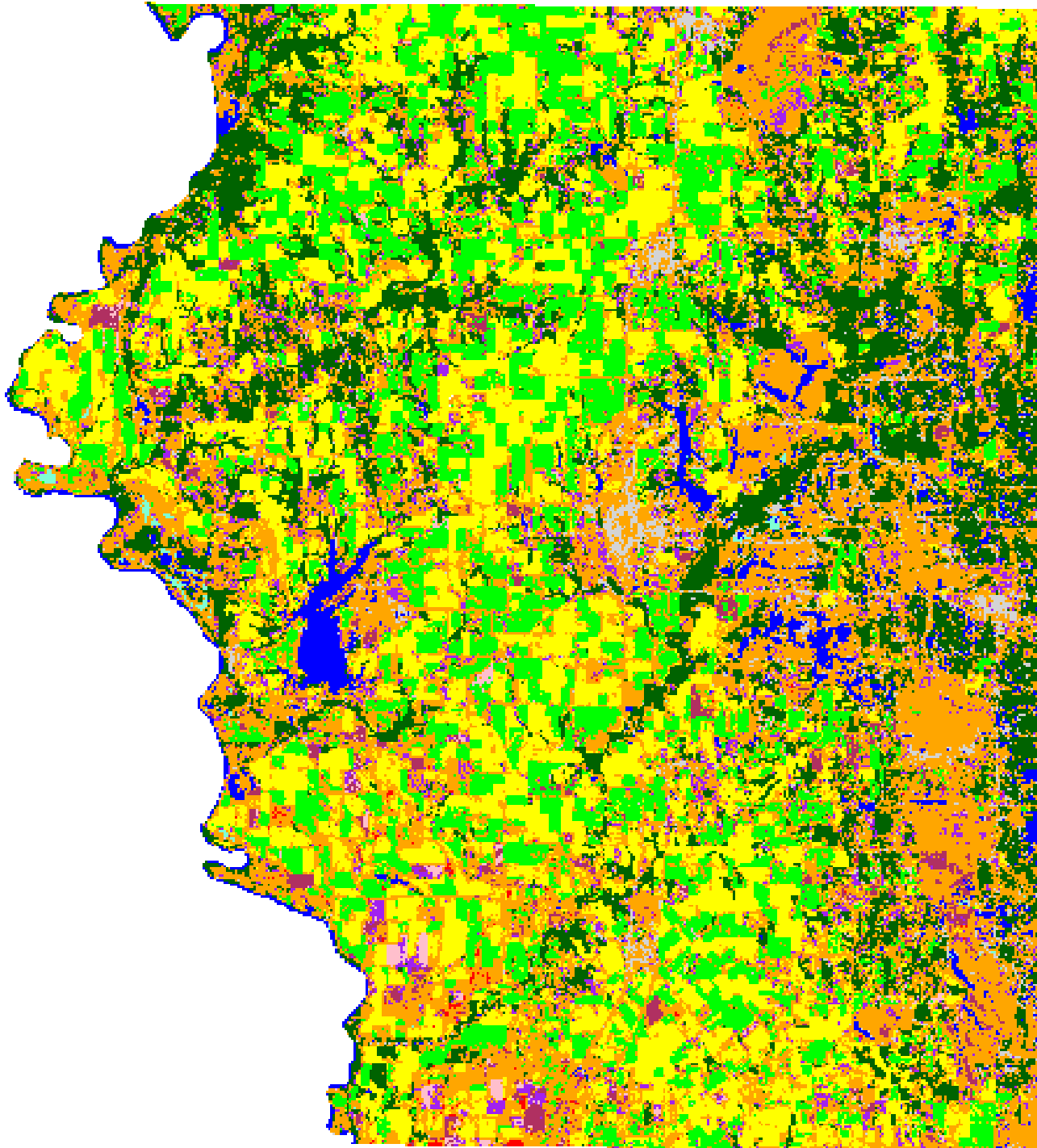


## Land Cover Categories













-  Corn
-  Soybeans (SB)
-  Winter Wheat (WW)
-  Double-Cropped WW/SB
-  All Other Crops
-  Other Small Grains & Hay/Alfalfa
-  Pasture/Grassland//Non-Ag/Idle
-  Woodland
-  Wetlands
-  Water
-  Urban
-  Clouds



# 2006 Sullivan County, Indiana

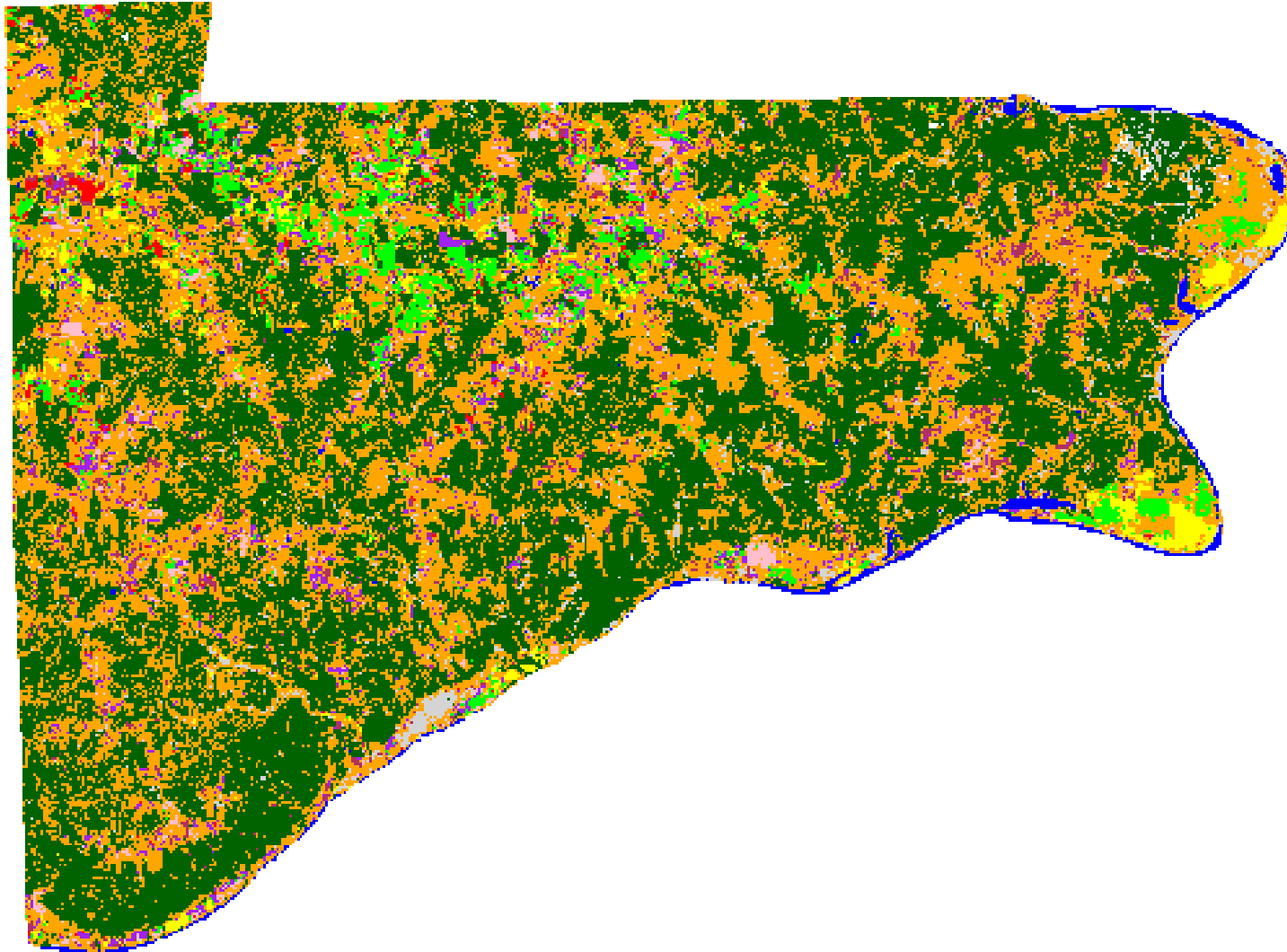


## Land Cover Categories













-  Corn
-  Soybeans (SB)
-  Winter Wheat (WW)
-  Double-Cropped WW/SB
-  All Other Crops
-  Other Small Grains & Hay/Alfalfa
-  Pasture/Grassland//Non-Ag/Idle
-  Woodland
-  Wetlands
-  Water
-  Urban
-  Clouds



# 2006 Switzerland County, Indiana

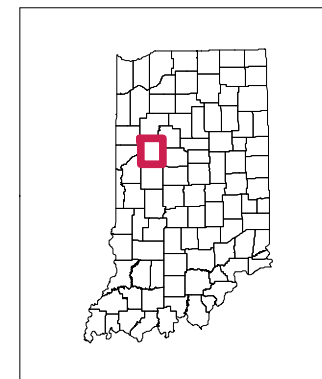
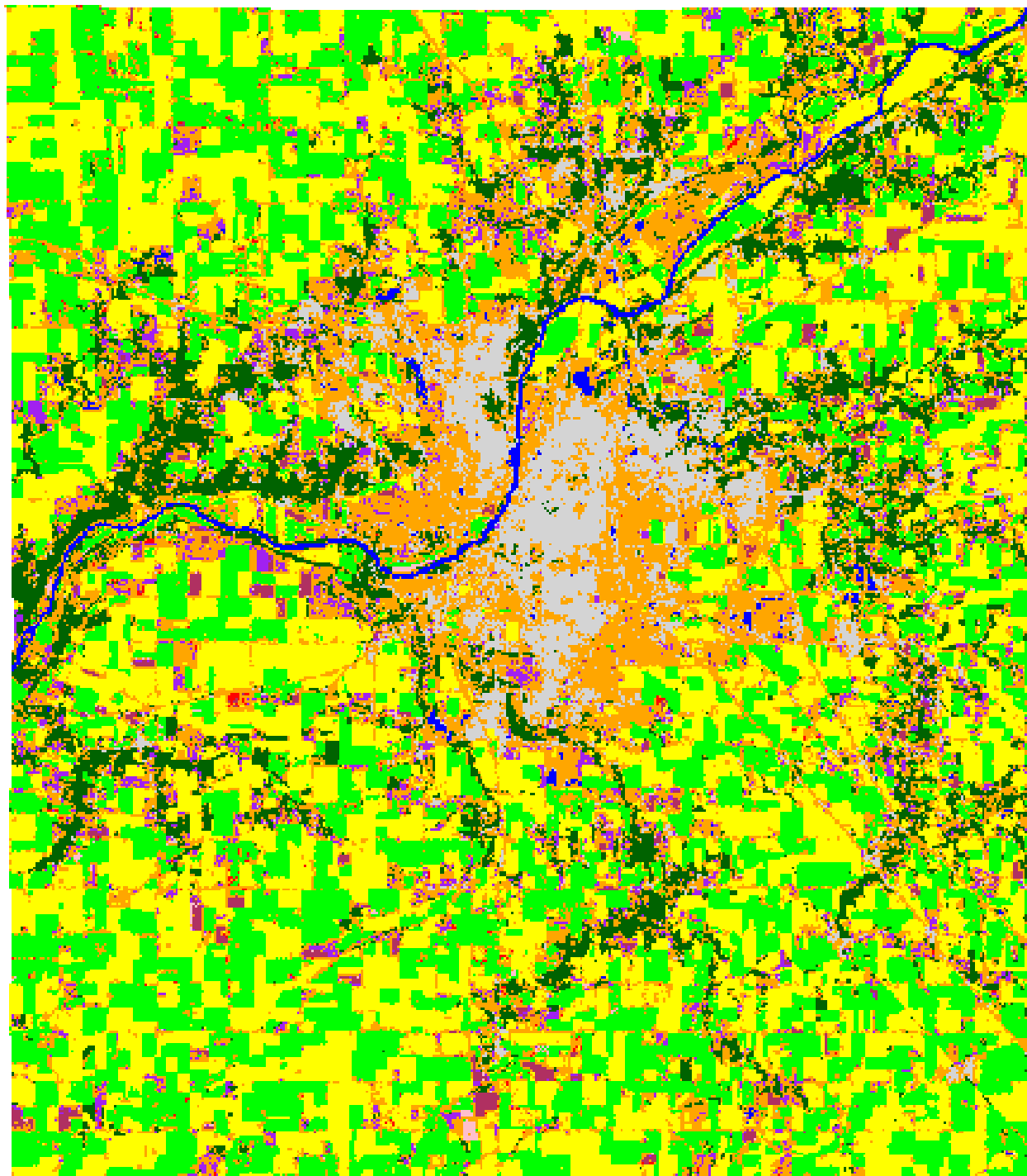


## Land Cover Categories













-  Corn
-  Soybeans (SB)
-  Winter Wheat (WW)
-  Double-Cropped WW/SB
-  All Other Crops
-  Other Small Grains & Hay/Alfalfa
-  Pasture/Grassland//Non-Ag/Idle
-  Woodland
-  Wetlands
-  Water
-  Urban
-  Clouds



# 2006 Tippecanoe County, Indiana

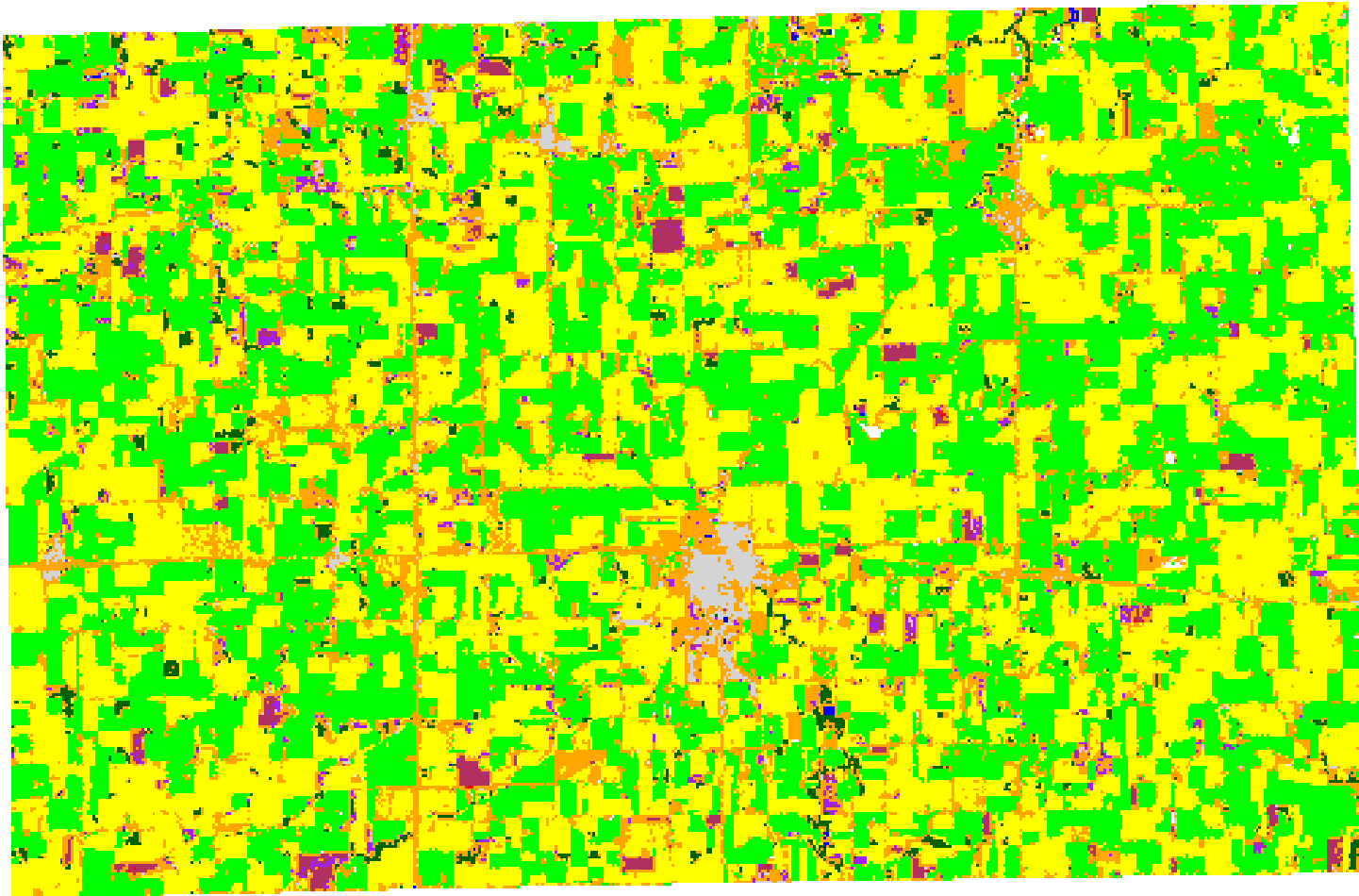


## Land Cover Categories

-  Corn
-  Soybeans (SB)
-  Winter Wheat (WW)
-  Double-Cropped WW/SB
-  All Other Crops
-  Other Small Grains & Hay/Alfalfa
-  Pasture/Grassland//Non-Ag/Idle
-  Woodland
-  Wetlands
-  Water
-  Urban
-  Clouds



# 2006 Tipton County, Indiana

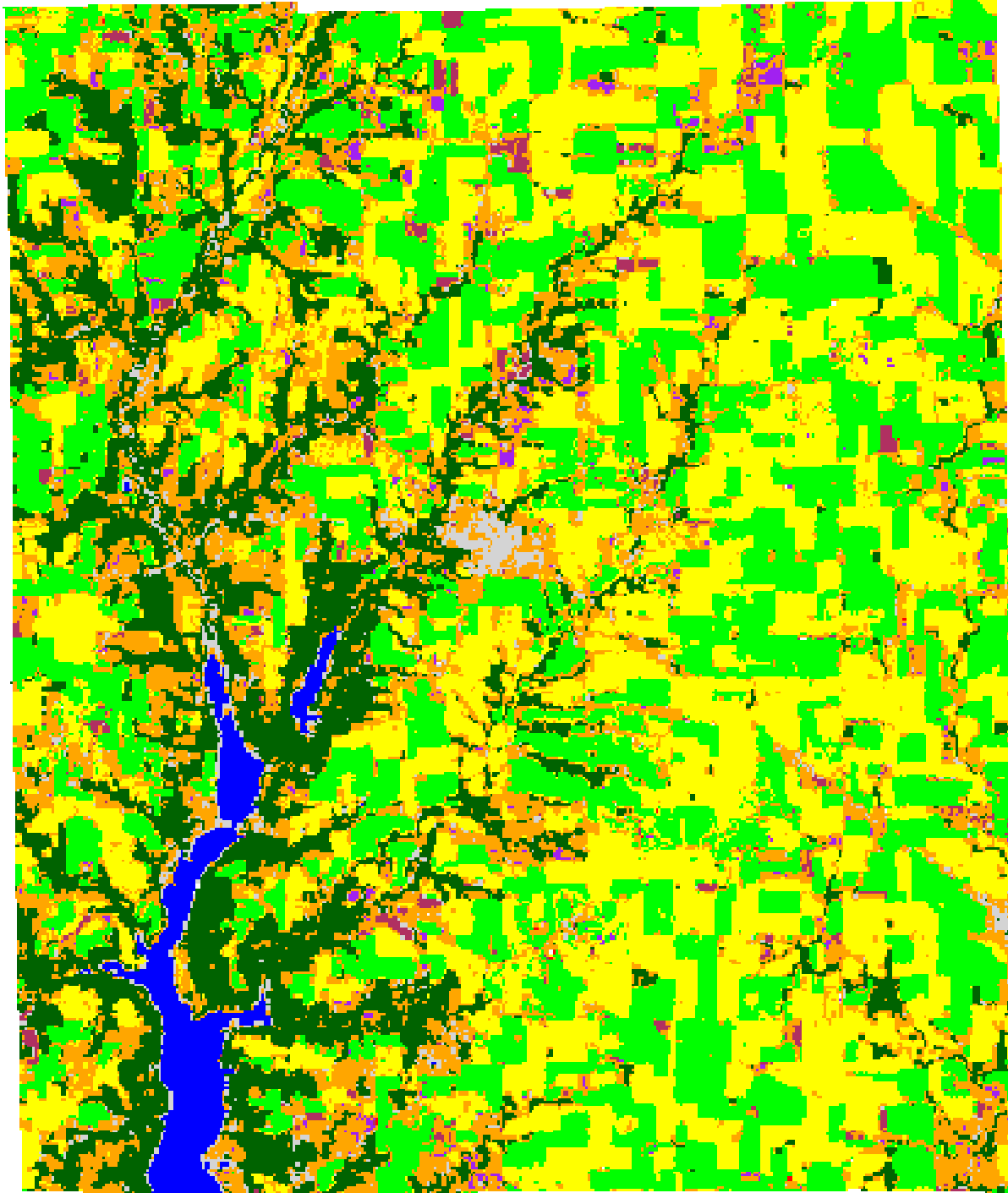


### Land Cover Categories













- Yellow: Corn
- Green: Soybeans (SB)
- Dark Purple: Winter Wheat (WW)
- Light Pink: Double-Cropped WW/SB
- Red: All Other Crops
- Light Purple: Other Small Grains & Hay/Alfalfa
- Brown: Pasture/Grassland//Non-Ag/Idle
- Dark Green: Woodland
- Light Blue: Wetlands
- Blue: Water
- Grey: Urban
- White: Clouds



# 2006 Union County, Indiana

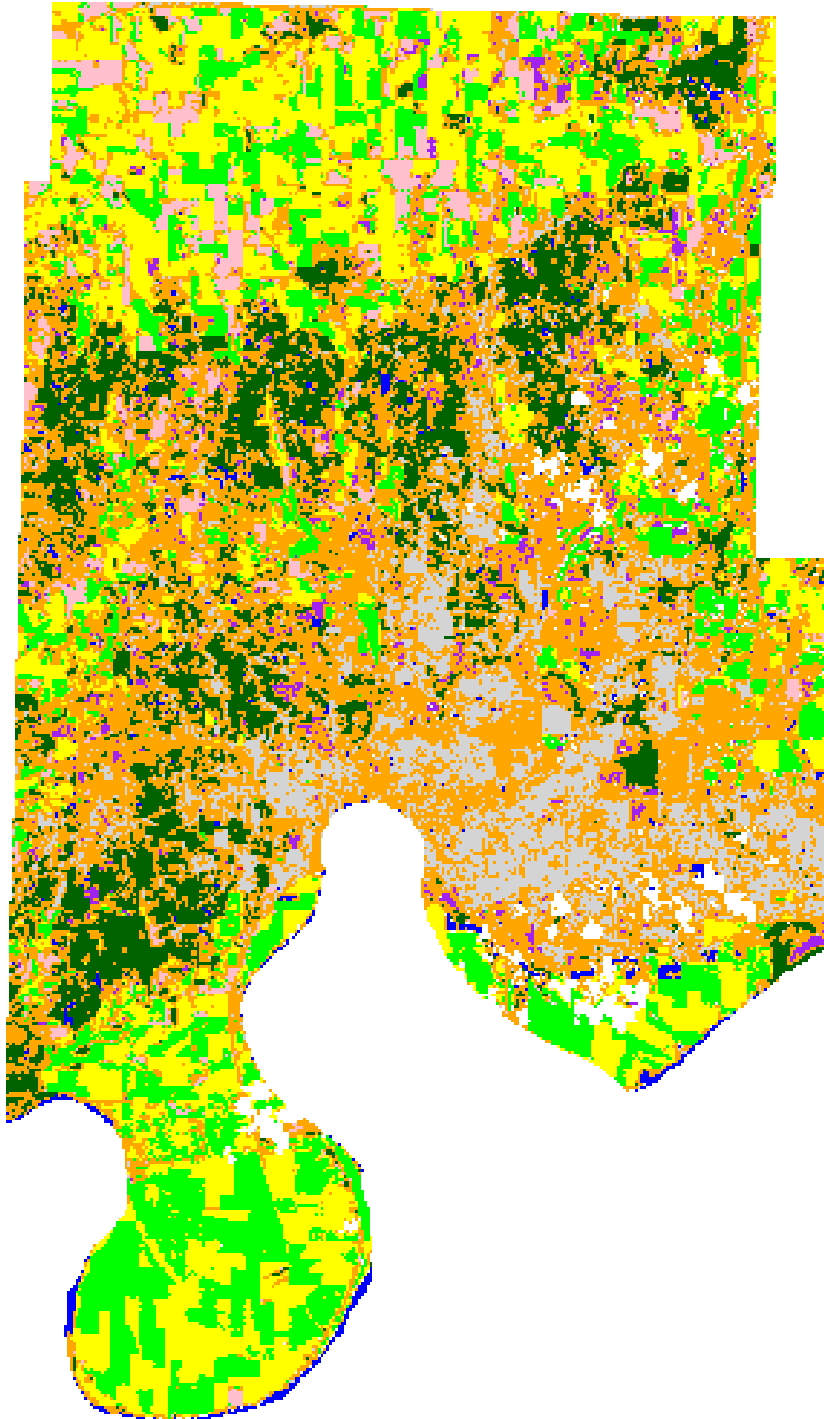


## Land Cover Categories













-  Corn
-  Soybeans (SB)
-  Winter Wheat (WW)
-  Double-Cropped WW/SB
-  All Other Crops
-  Other Small Grains & Hay/Alfalfa
-  Pasture/Grassland//Non-Ag/Idle
-  Woodland
-  Wetlands
-  Water
-  Urban
-  Clouds



# 2006 Vanderburgh County, Indiana

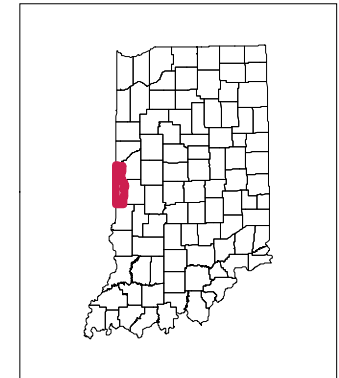
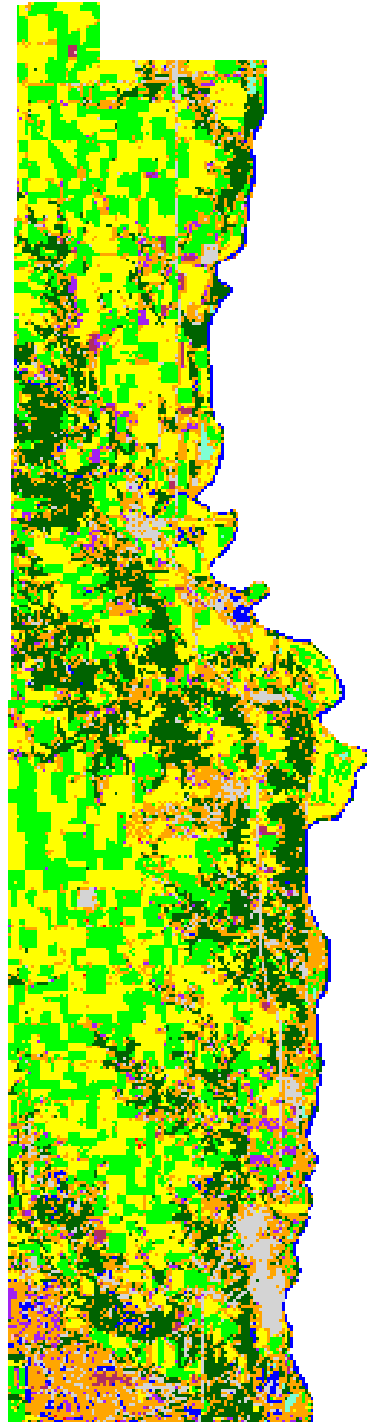


## Land Cover Categories













-  Corn
-  Soybeans (SB)
-  Winter Wheat (WW)
-  Double-Cropped WW/SB
-  All Other Crops
-  Other Small Grains & Hay/Alfalfa
-  Pasture/Grassland//Non-Ag/Idle
-  Woodland
-  Wetlands
-  Water
-  Urban
-  Clouds



# 2006 Vermillion County, Indiana

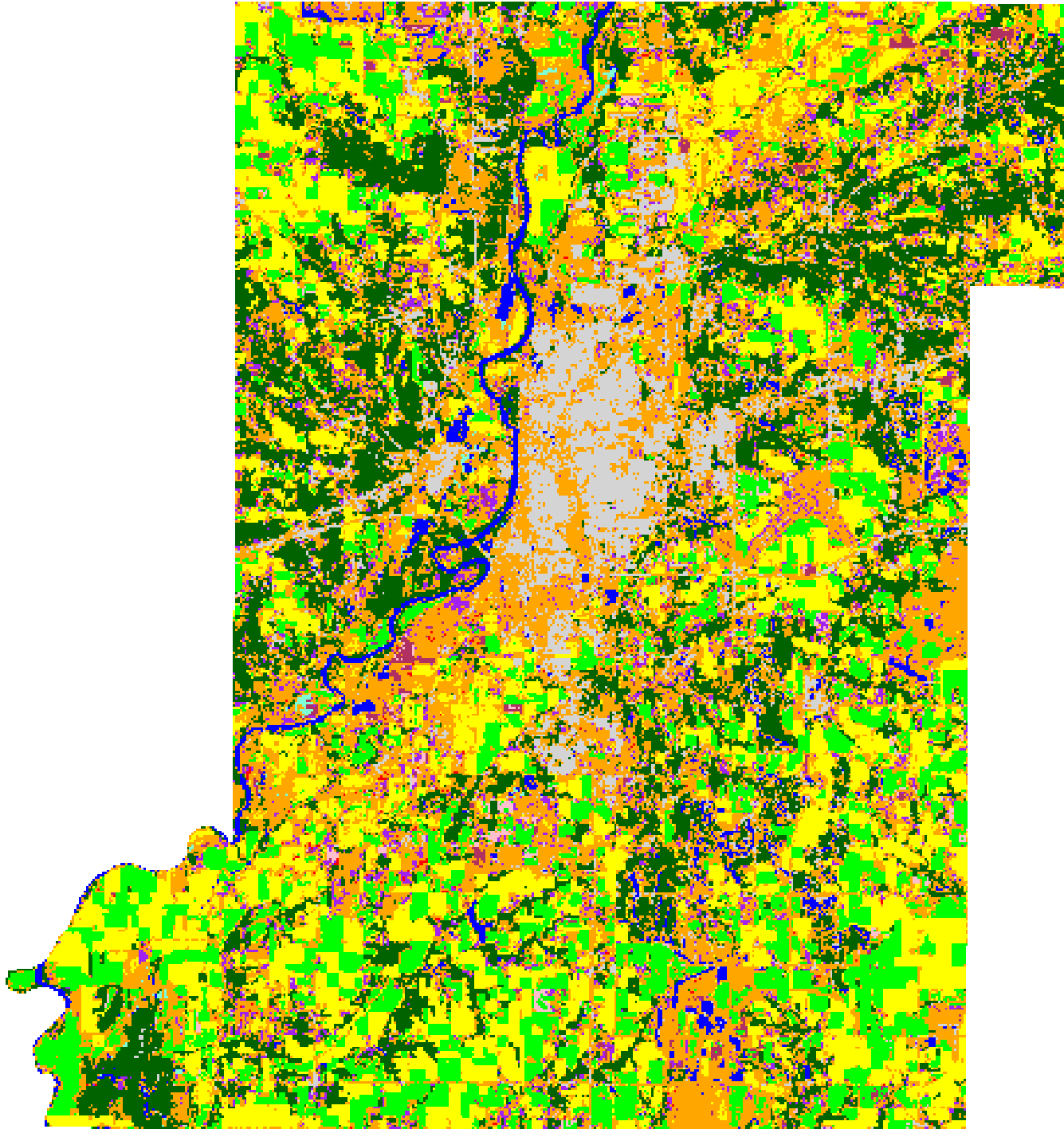


## Land Cover Categories













-  Corn
-  Soybeans (SB)
-  Winter Wheat (WW)
-  Double-Cropped WW/SB
-  All Other Crops
-  Other Small Grains & Hay/Alfalfa
-  Pasture/Grassland//Non-Ag/Idle
-  Woodland
-  Wetlands
-  Water
-  Urban
-  Clouds



# 2006 Vigo County, Indiana

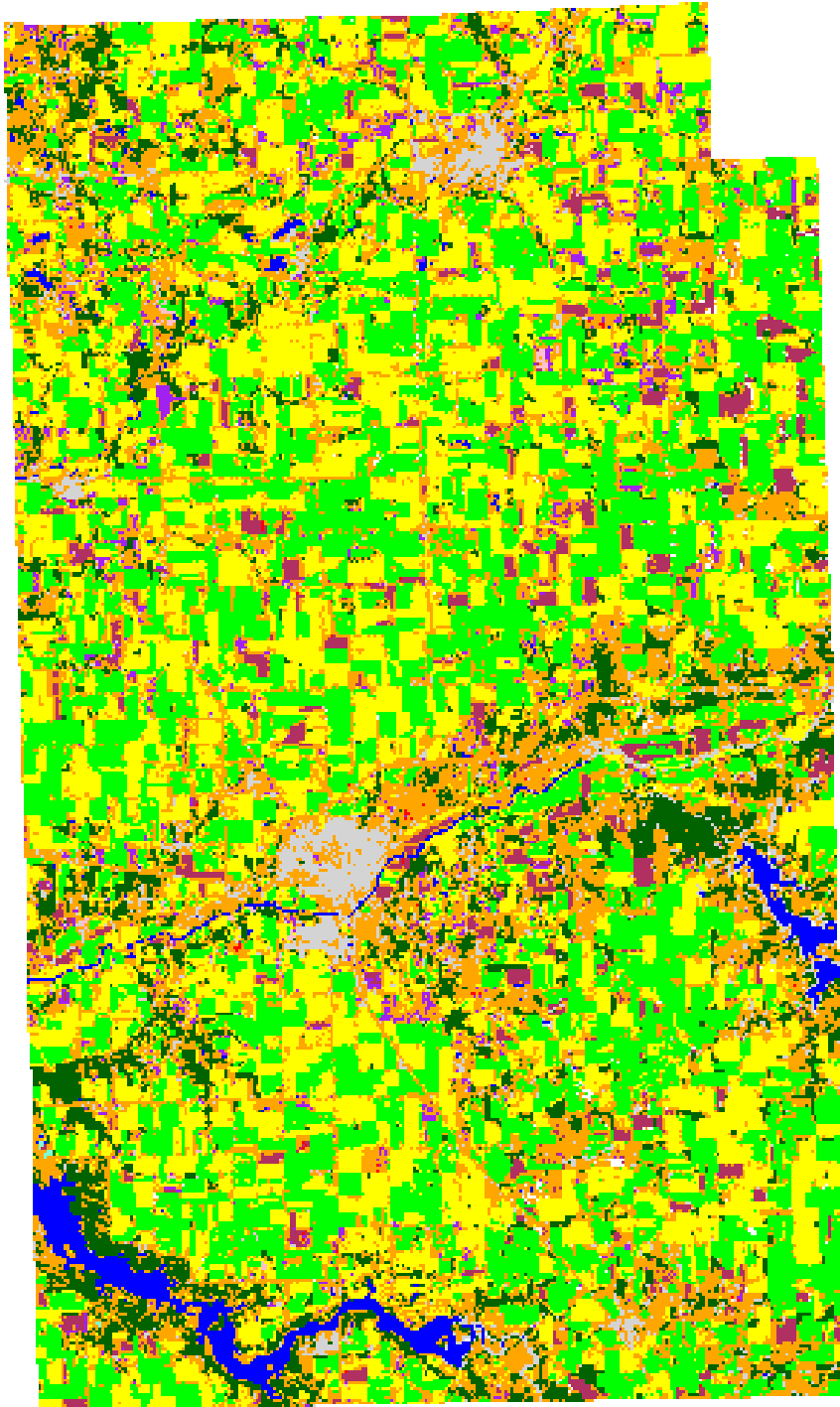


## Land Cover Categories













-  Corn
-  Soybeans (SB)
-  Winter Wheat (WW)
-  Double-Cropped WW/SB
-  All Other Crops
-  Other Small Grains & Hay/Alfalfa
-  Pasture/Grassland//Non-Ag/Idle
-  Woodland
-  Wetlands
-  Water
-  Urban
-  Clouds



# 2006 Wabash County, Indiana

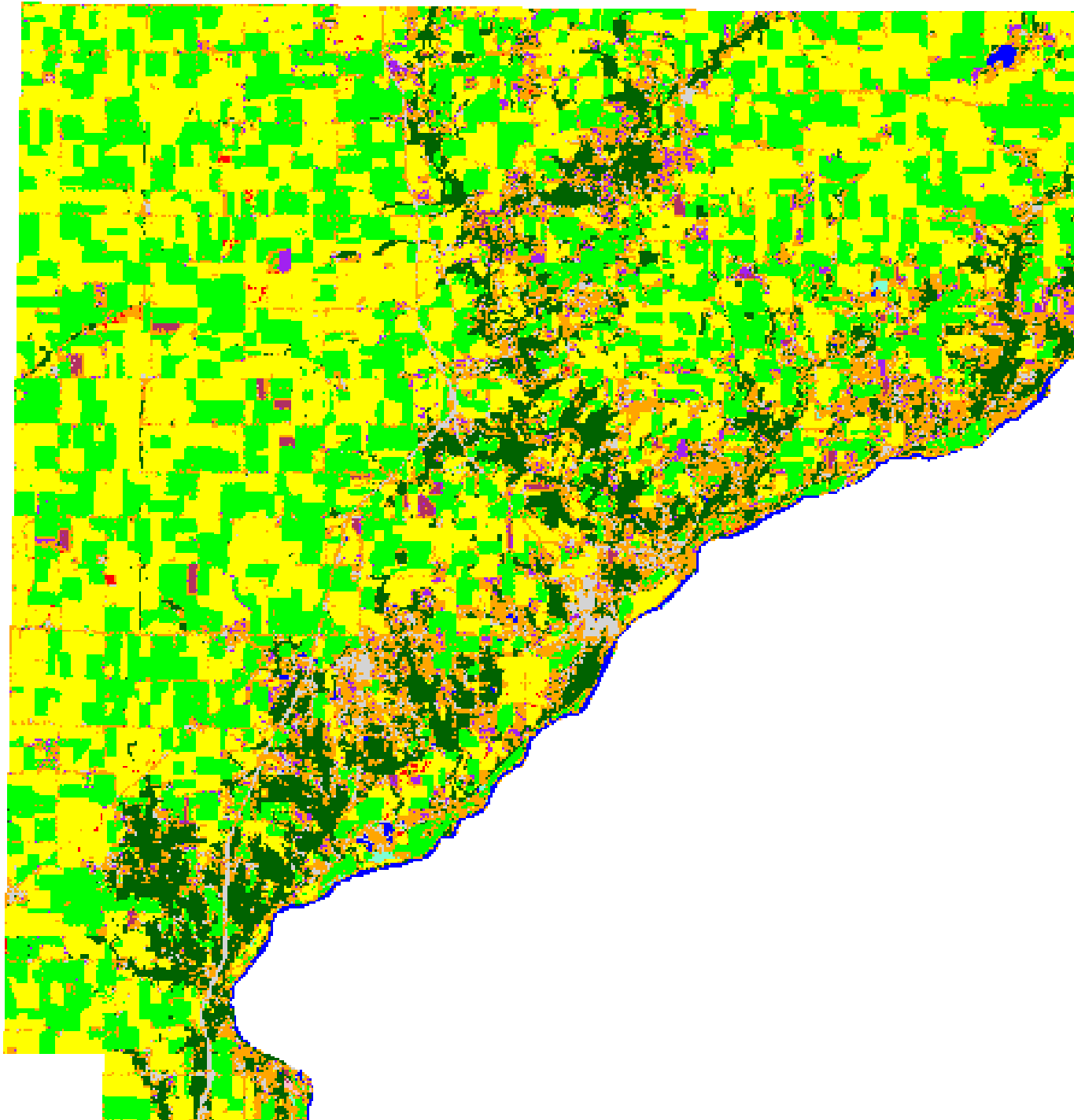


## Land Cover Categories













-  Corn
-  Soybeans (SB)
-  Winter Wheat (WW)
-  Double-Cropped WW/SB
-  All Other Crops
-  Other Small Grains & Hay/Alfalfa
-  Pasture/Grassland//Non-Ag/Idle
-  Woodland
-  Wetlands
-  Water
-  Urban
-  Clouds



# 2006 Warren County, Indiana



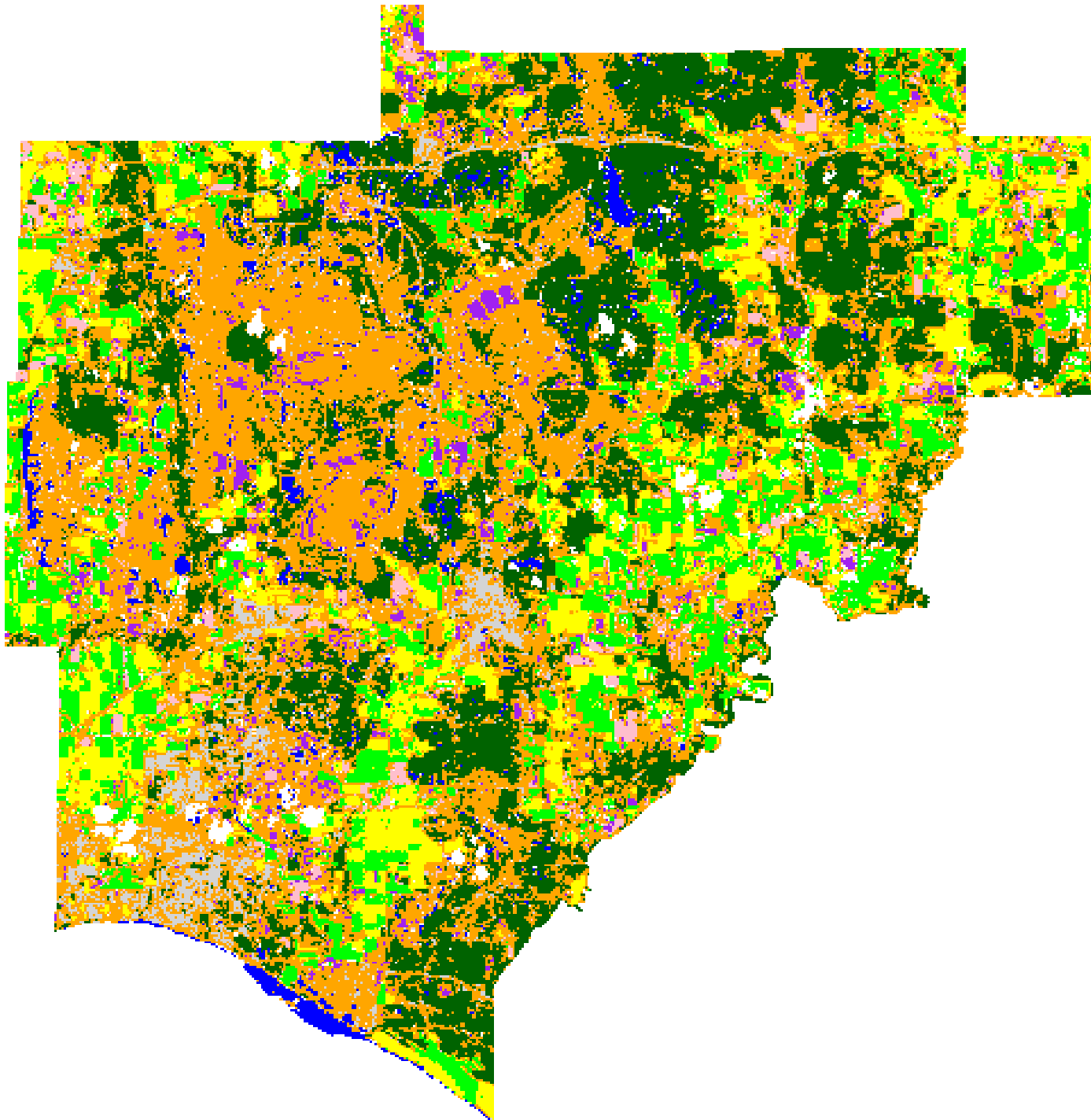
## Land Cover Categories

-  Corn
-  Soybeans (SB)
-  Winter Wheat (WW)
-  Double-Cropped WW/SB
-  All Other Crops
-  Other Small Grains & Hay/Alfalfa
-  Pasture/Grassland//Non-Ag/Idle
-  Woodland
-  Wetlands
-  Water
-  Urban
-  Clouds

















# 2006 Warrick County, Indiana

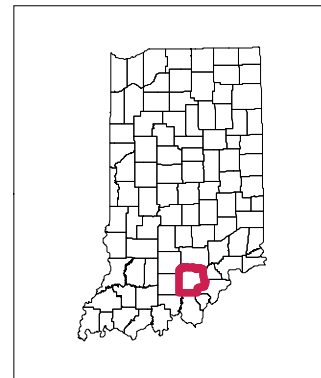



## Land Cover Categories













-  Corn
-  Soybeans (SB)
-  Winter Wheat (WW)
-  Double-Cropped WW/SB
-  All Other Crops
-  Other Small Grains & Hay/Alfalfa
-  Pasture/Grassland//Non-Ag/Idle
-  Woodland
-  Wetlands
-  Water
-  Urban
-  Clouds



# 2006 Washington County, Indiana

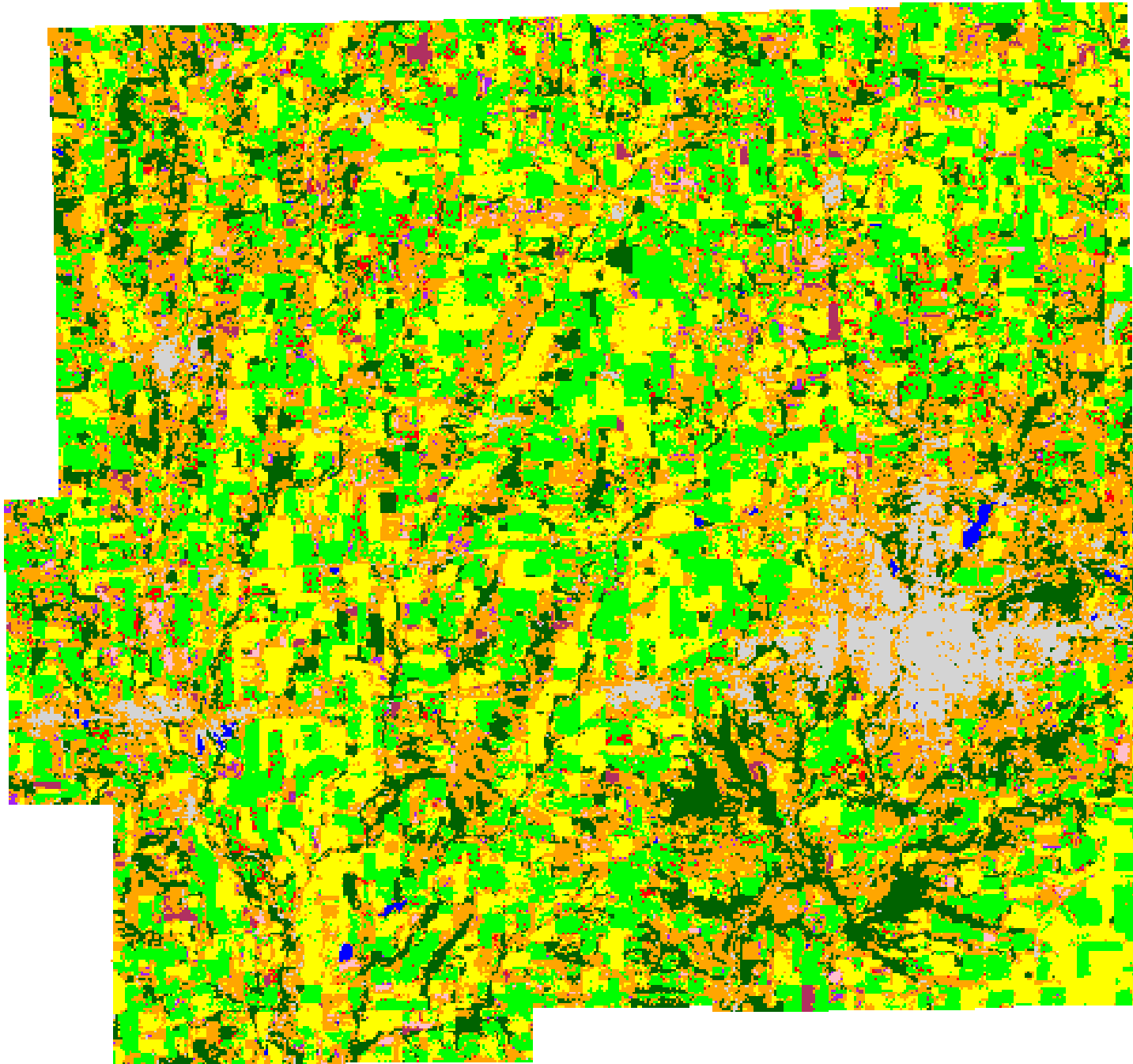


## Land Cover Categories













-  Corn
-  Soybeans (SB)
-  Winter Wheat (WW)
-  Double-Cropped WW/SB
-  All Other Crops
-  Other Small Grains & Hay/Alfalfa
-  Pasture/Grassland//Non-Ag/Idle
-  Woodland
-  Wetlands
-  Water
-  Urban
-  Clouds



# 2006 Wayne County, Indiana

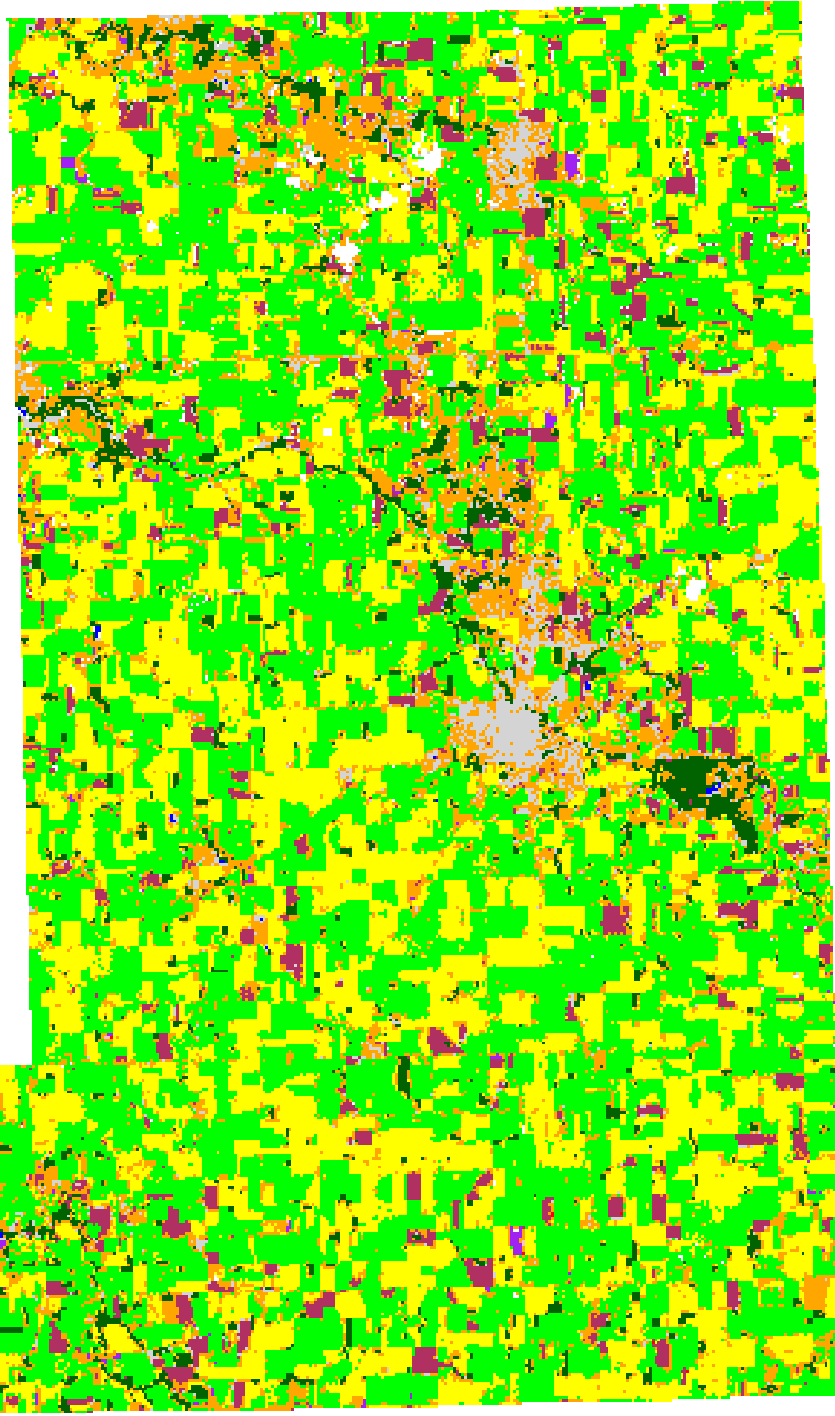


## Land Cover Categories













-  Corn
-  Soybeans (SB)
-  Winter Wheat (WW)
-  Double-Cropped WW/SB
-  All Other Crops
-  Other Small Grains & Hay/Alfalfa
-  Pasture/Grassland//Non-Ag/Idle
-  Woodland
-  Wetlands
-  Water
-  Urban
-  Clouds



# 2006 Wells County, Indiana

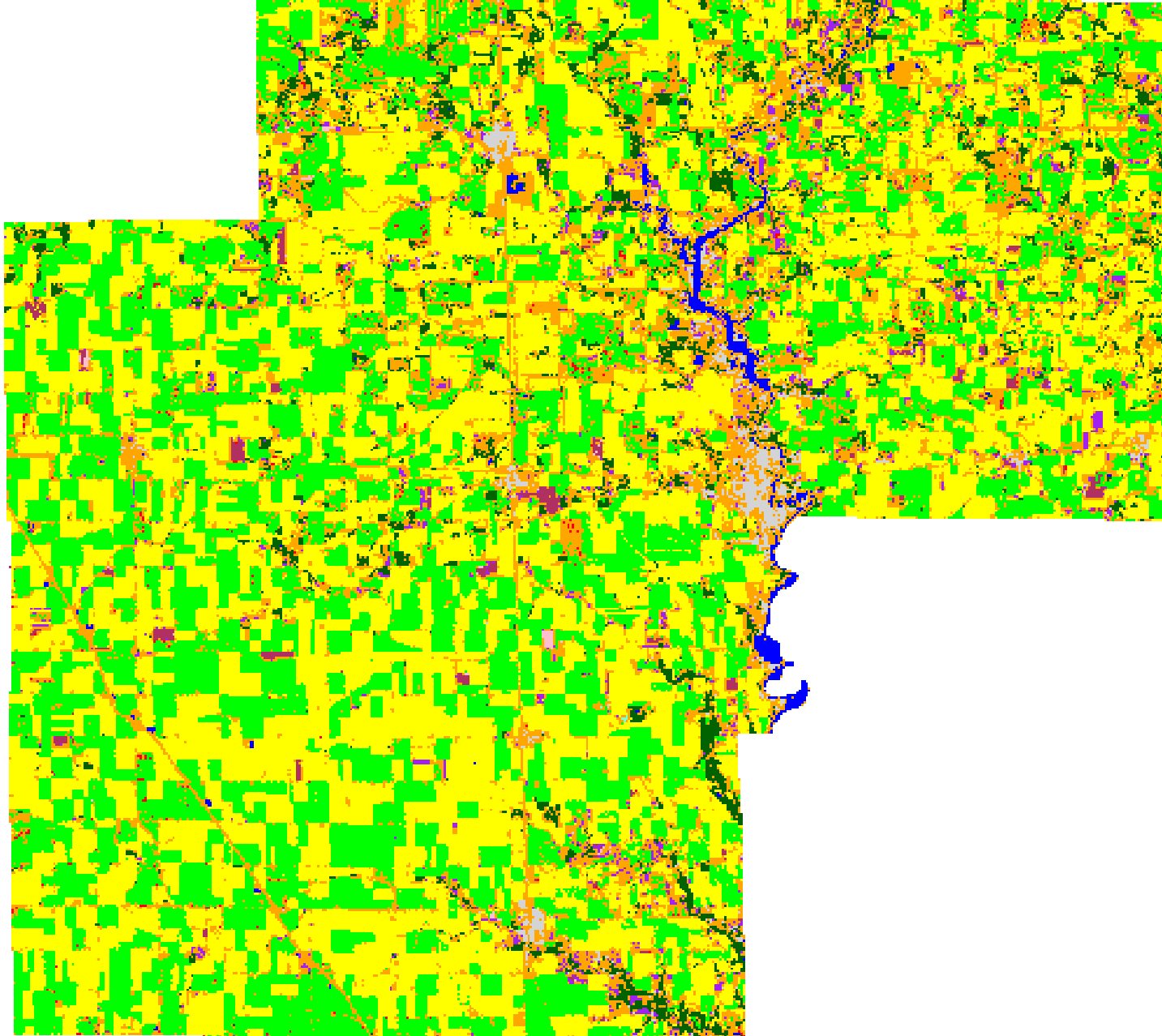


## Land Cover Categories













-  Corn
-  Soybeans (SB)
-  Winter Wheat (WW)
-  Double-Cropped WW/SB
-  All Other Crops
-  Other Small Grains & Hay/Alfalfa
-  Pasture/Grassland//Non-Ag/Idle
-  Woodland
-  Wetlands
-  Water
-  Urban
-  Clouds



# 2006 White County, Indiana

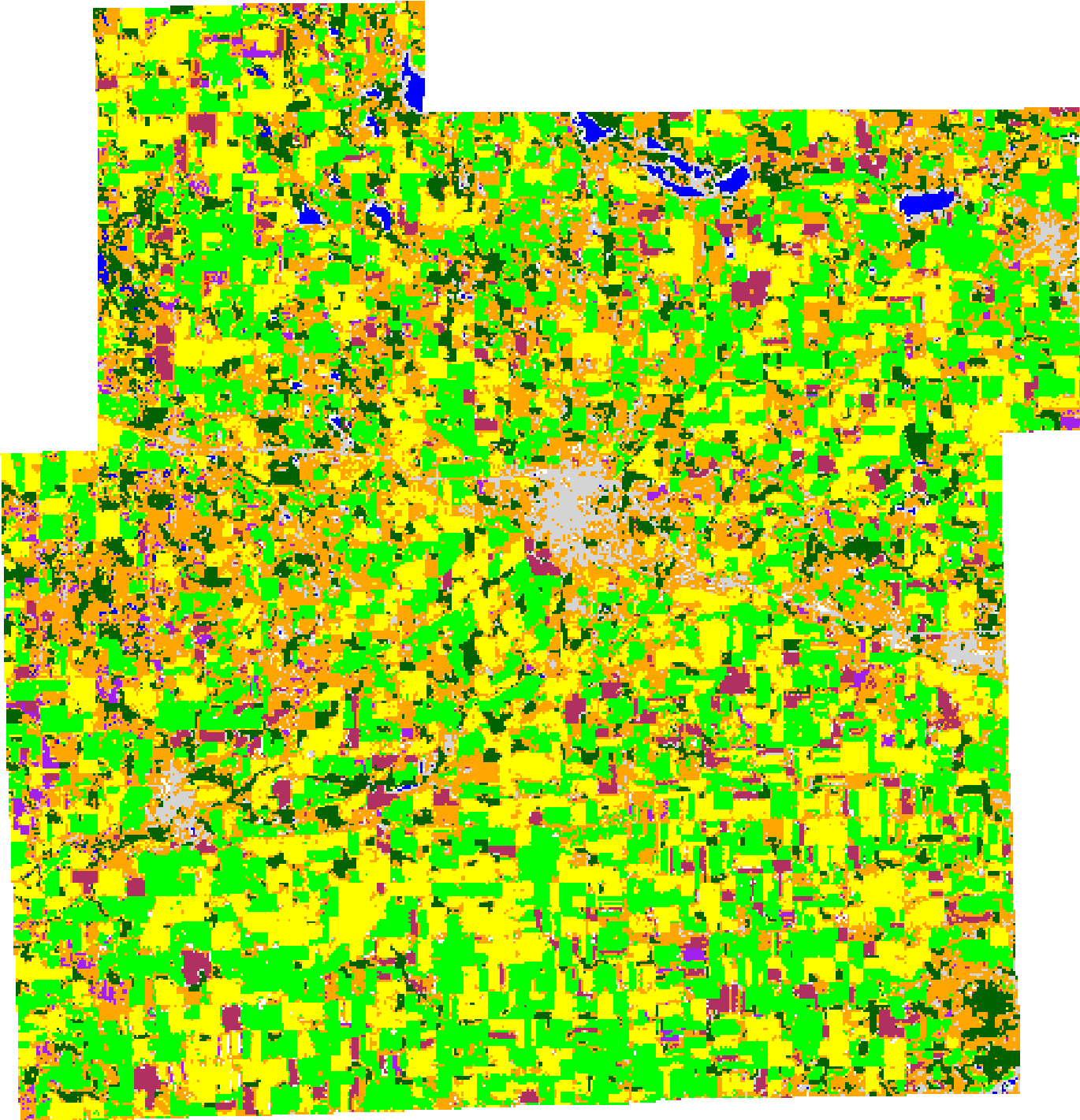


## Land Cover Categories

-  Corn
-  Soybeans (SB)
-  Winter Wheat (WW)
-  Double-Cropped WW/SB
-  All Other Crops
-  Other Small Grains & Hay/Alfalfa
-  Pasture/Grassland//Non-Ag/Idle
-  Woodland
-  Wetlands
-  Water
-  Urban
-  Clouds



# 2006 Whitley County, Indiana



### Land Cover Categories

- Yellow: Corn
- Green: Soybeans (SB)
- Dark Purple: Winter Wheat (WW)
- Light Pink: Double-Cropped WW/SB
- Red: All Other Crops
- Dark Purple: Other Small Grains & Hay/Alfalfa
- Brown: Pasture/Grassland//Non-Ag/Idle
- Dark Green: Woodland
- Light Blue: Wetlands
- Blue: Water
- Grey: Urban
- White: Clouds

