







- 2007 Survey Sites:**
-  Chinook
  -  Coho
  -  Sockeye
  -  Kokanee
  -  No Chinook, Coho, Sockeye, or Kokanee sighted
-  Basin Boundary
  -  Stream
  -  Major Road
  -  Lake
  -  Incorporated Area

**Produced in cooperation with:**  
 Bellevue Stream Team  
 City of Bothell  
 City of Issaquah  
 City of Kirkland  
 City of Redmond  
 City of Renton  
 City of Woodinville  
 City of Seattle  
 Vashon-Maury Island Land Trust  
 Lake Washington/Cedar/Sammamish Watershed (WRIA8) Forum  
 With support from the King Conservation District

The information included on this map has been compiled from a variety of sources and is subject to change without notice. King County makes no representations or warranties, express or implied, as to accuracy, completeness, timeliness, or rights to the use of such information. King County shall not be liable for any general, special, indirect, incidental, or consequential damages including, but not limited to, lost revenues or lost profits resulting from the use or misuse of the information contained on this map. Any sale of this map or information on this map is prohibited except by written permission of King County.



0 1 2 Miles

Map produced by DNRP GIS Unit,  
 WLR Visual Communications & Web Unit,  
 and WLR Watershed Assessment Unit.  
 File Name: 0804Fig7distlSS.ai wgab, mdev

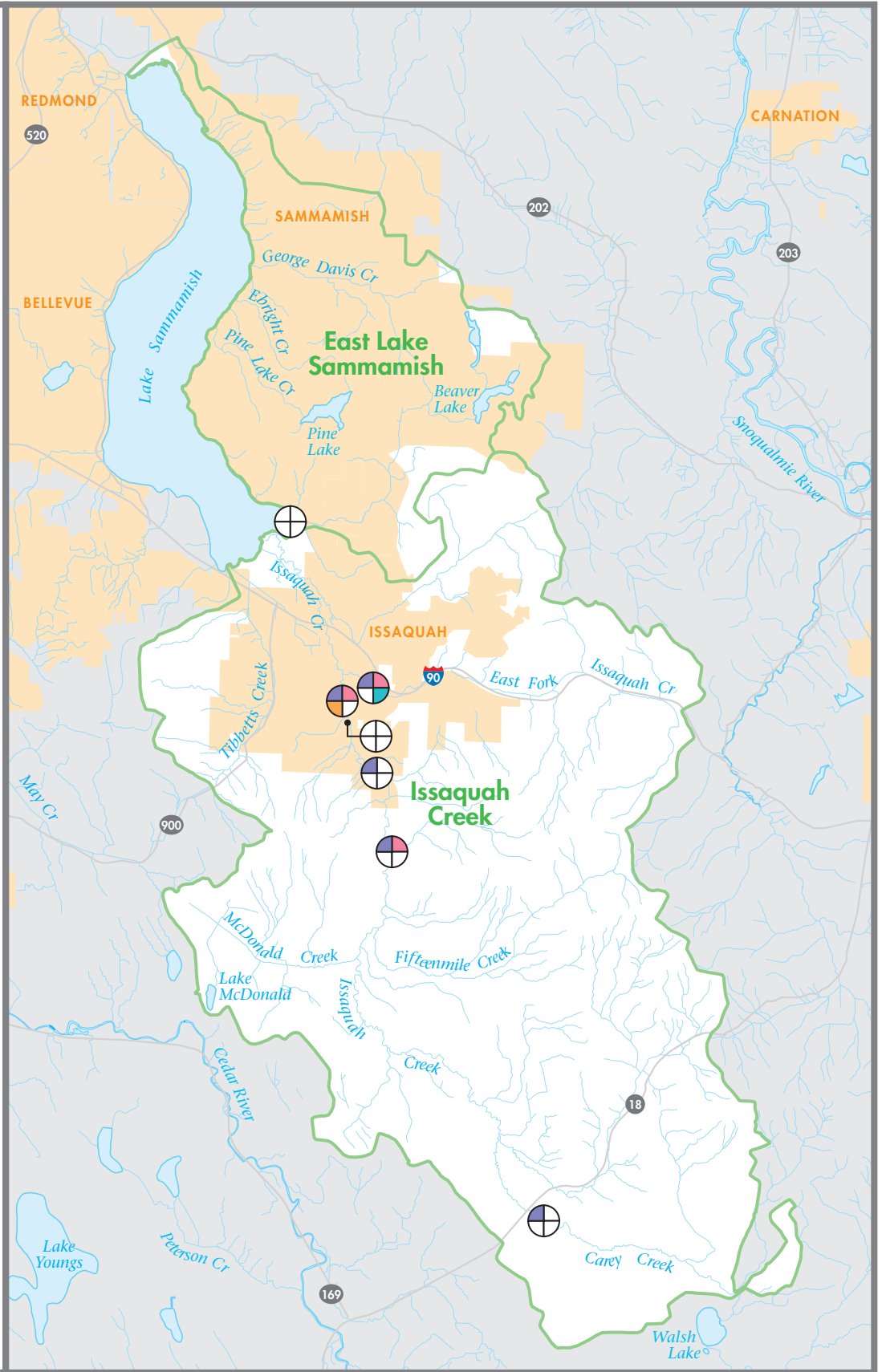


Figure 7

**OBSERVATIONS OF SALMONIDS IN THE ISSAQUAH CREEK AND THE EAST LAKE SAMMAMISH BASINS**

2007 Volunteer Salmon Watcher Program



King County

Department of  
 Natural Resources and Parks