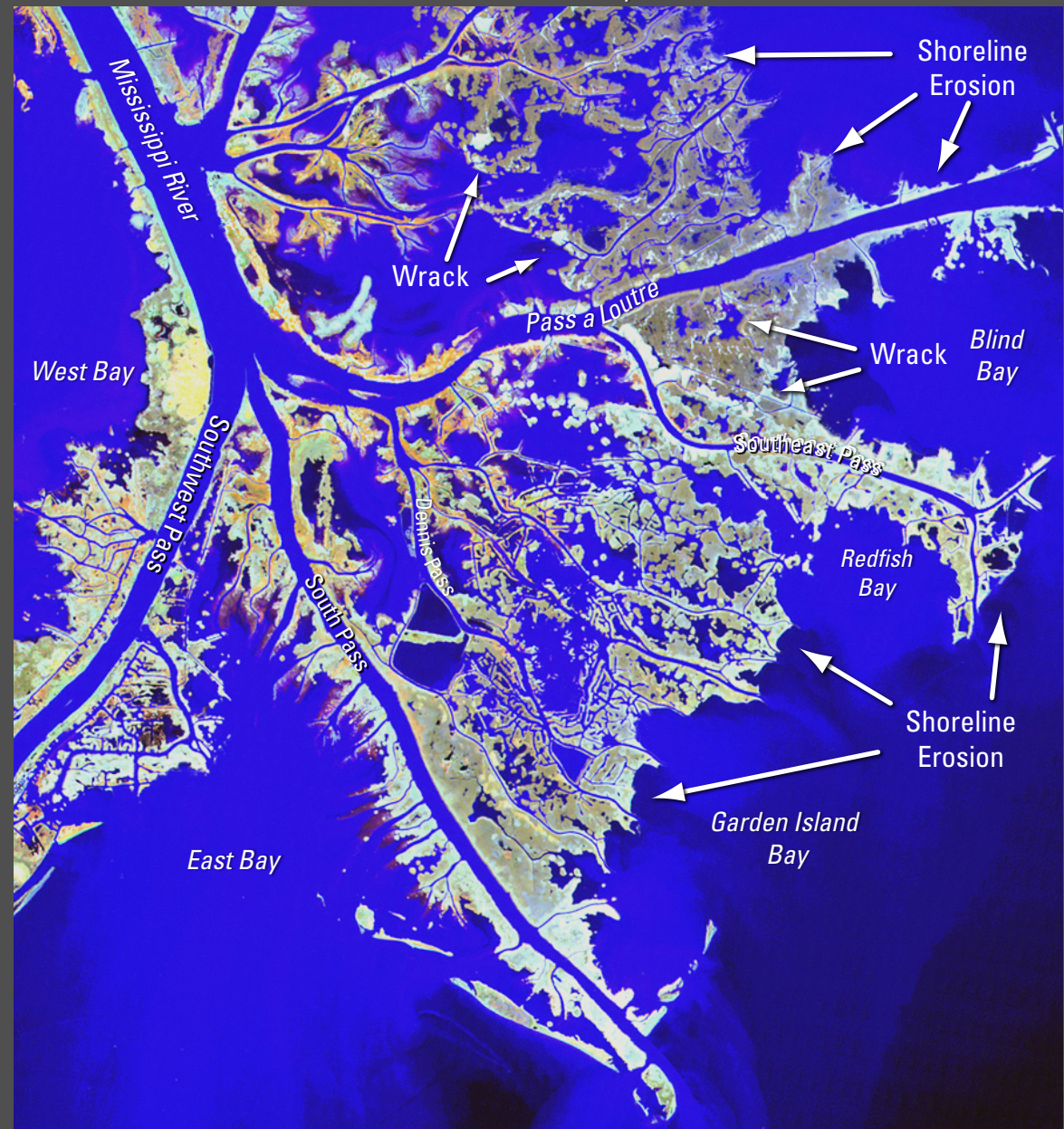
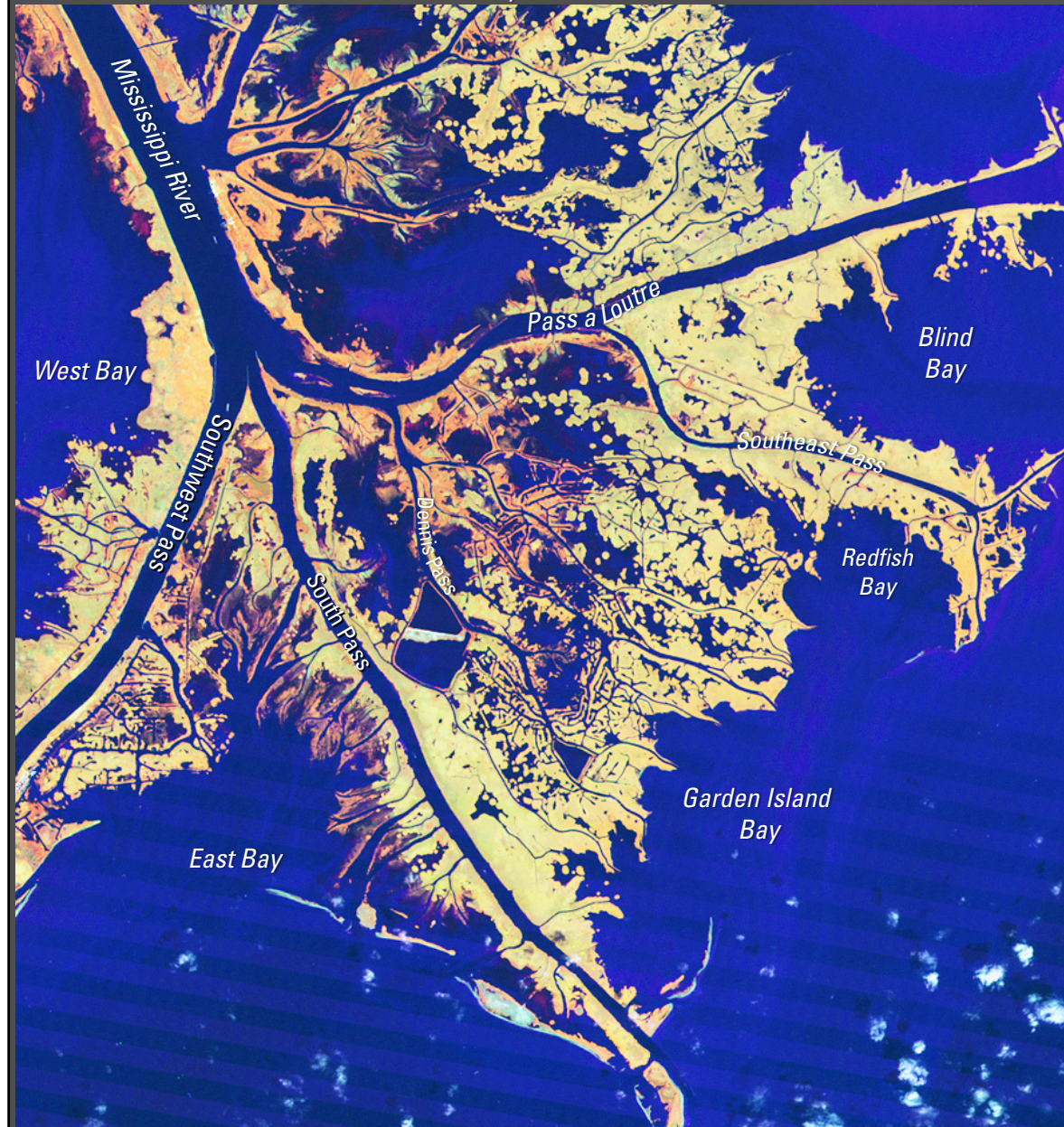


South Pass, Louisiana
Comparison of Shoreline Erosion Before and After Hurricane Ivan (September 16, 2004)
(Landsat 5 Thematic Mapper Satellite Imagery)

October 7, 2001

October 15, 2004



Data Series 281

U.S. Department of the Interior
U.S. Geological Survey

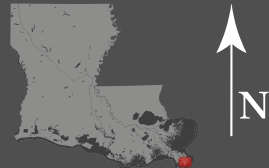


Image Source:
Landsat 5 Thematic Mapper Satellite Imagery is provided by the USGS Center for Earth Resources Observation and Science. Bands 4 (near-ir), 5 (mid-ir), and 3 (visible red) are displayed.