



# Oregon

Theodore R. Kulongoski, Governor

## Department of Transportation

Office of the Director

355 Capitol St. NE

Rm 135

Salem, Oregon 97301-3871

**DATE:** January 11, 2007

**TO:** Oregon Transportation Commission

**FROM:** Matthew L. Garrett  
Director

FILE CODE:

**SUBJECT:** **Agenda F** ~ Oregon 22/Sublimity Interchange – Interchange Area Management Plan (IAMP)

**Requested Action:**

Adopt the Oregon 22/Sublimity IAMP. The Sublimity IAMP has been prepared pursuant to Oregon Administrative Rule 734-051-0155(6) and the Oregon Department of Transportation Guidelines for Preparation of Interchange Area Management Plans.

**Background:**

ODOT has worked with the Mid-Willamette Valley Area Commission on Transportation (MWACT), Marion County, and the cities of Stayton and Sublimity to prioritize reconstruction of the Sublimity interchange and the continued widening of Oregon 22 as the next phase of the Joseph Street to Stayton project. ODOT has worked with the cities and county to develop the IAMP to protect the function of the reconstructed interchange for at least 20 years. The IAMP has been adopted by the cities of Stayton and Sublimity, and Marion County.

The final report, Sublimity IAMP can be viewed at the following FTP address:

<ftp://ftp.odot.state.or.us/outgoing/Region%202/>

**Attachments:** Vicinity and location maps  
Final Report, Sublimity IAMP

**Copies (w/attachments) to:**

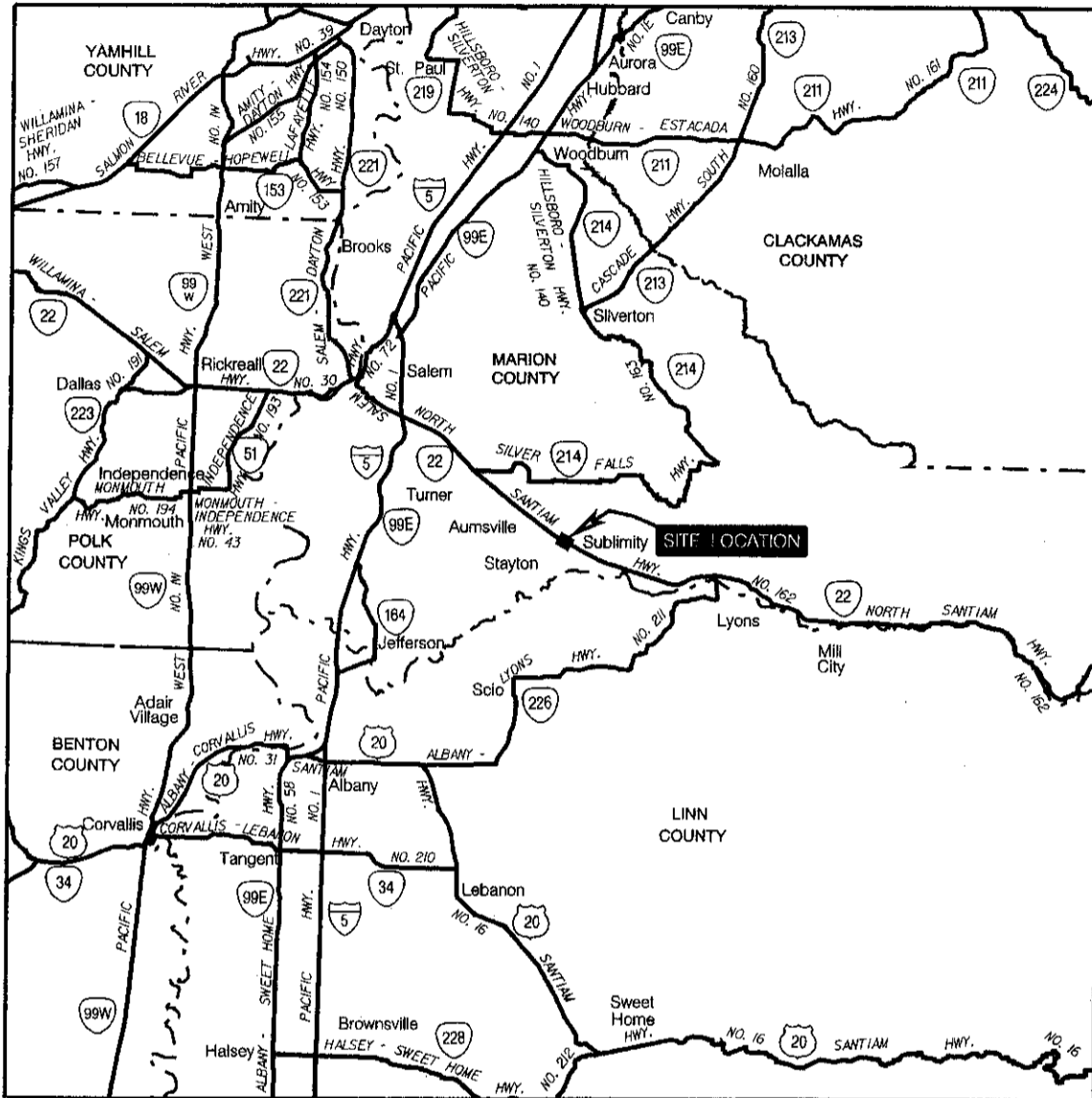
Doug Tindall	Mike Marsh
Joan Plank	Patrick Cooney
Paul Mather	Jeff Scheick
Tim Potter	

Agenda F - Sublimity IAMP letter.doc  
1/2/2007



# STIP PROJECT VICINITY


## REGION 2



### OR22 @ SUBLIMITY INTERCHANGE KEY NO. 13658

STATE HIGHWAY -   
 COUNTY BOUNDARY - 

"This product is for informational purposes and may not have been prepared for or be suitable for legal, engineering, or surveying purposes. Users of this information should review or consult the primary data and information sources to ascertain the usability of the information."

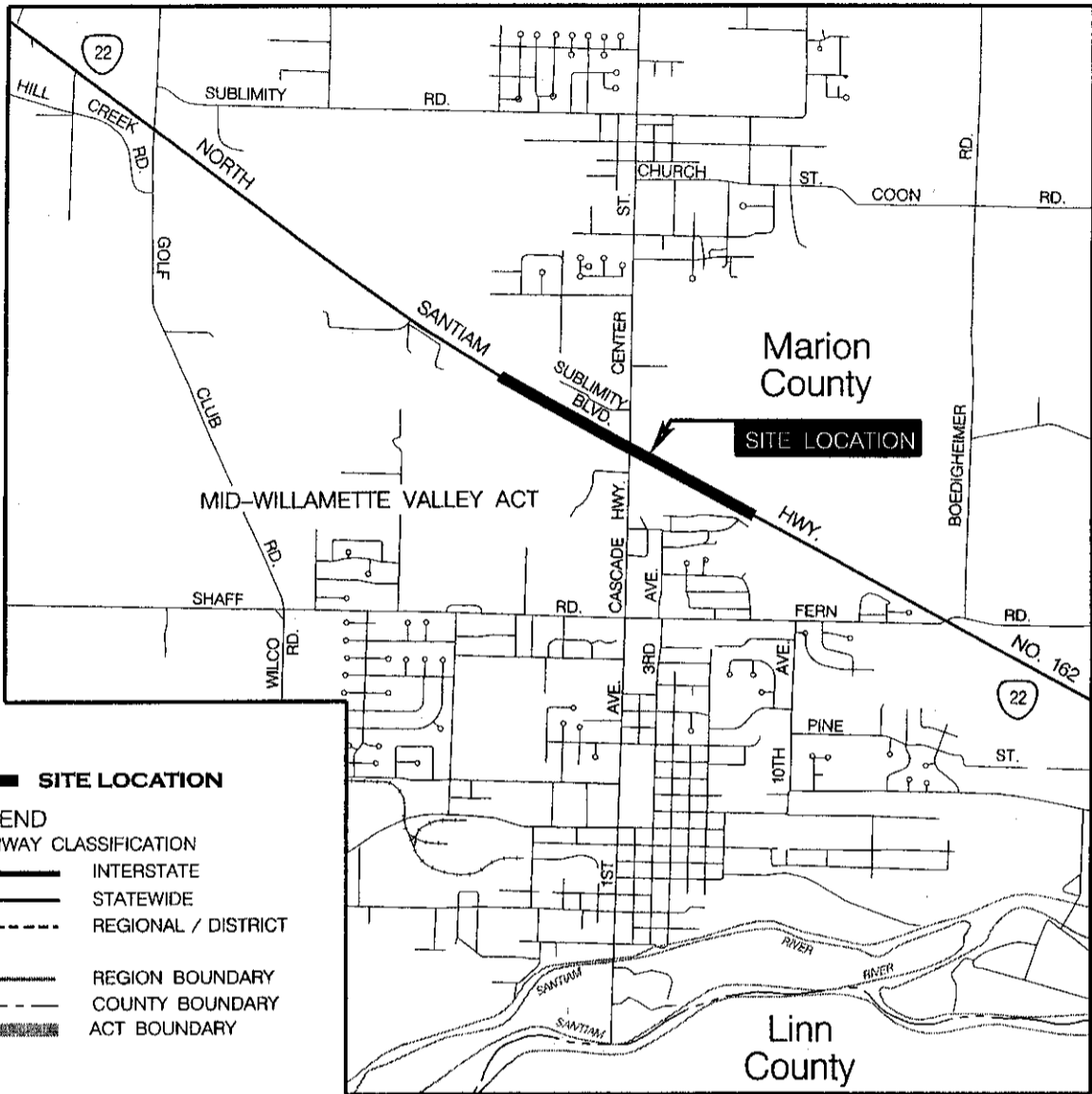
SCALE  


SPECIAL PROJECT # 1927  
 NOVEMBER 2006

PRODUCED BY ODOT - GIS UNIT - (503)986-3154

# STIP PROJECT LOCATION

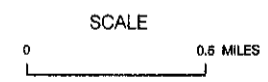
REGION 2



- SITE LOCATION**
- LEGEND**
- STATE HIGHWAY CLASSIFICATION
- INTERSTATE
  - STATEWIDE
  - REGIONAL / DISTRICT
- REGION BOUNDARY
- COUNTY BOUNDARY
- ACT BOUNDARY

## OR22 @ SUBLIMITY INTERCHANGE KEY NO. 13658

"This product is for informational purposes and may not have been prepared for or be suitable for legal, engineering, or surveying purposes. Users of this information should review or consult the primary data and information sources to ascertain the usability of the information."



SPECIAL PROJECT # 1927  
NOVEMBER 2006

PRODUCED BY ODOT - GIS UNIT - (503)886-3154