


# TRAFFIC FLOW MAP 2006

## OREGON STATE HIGHWAY SYSTEM

VOLUMES SHOWN ARE ALL VEHICLE ANNUAL AVERAGE DAILY TRAFFIC

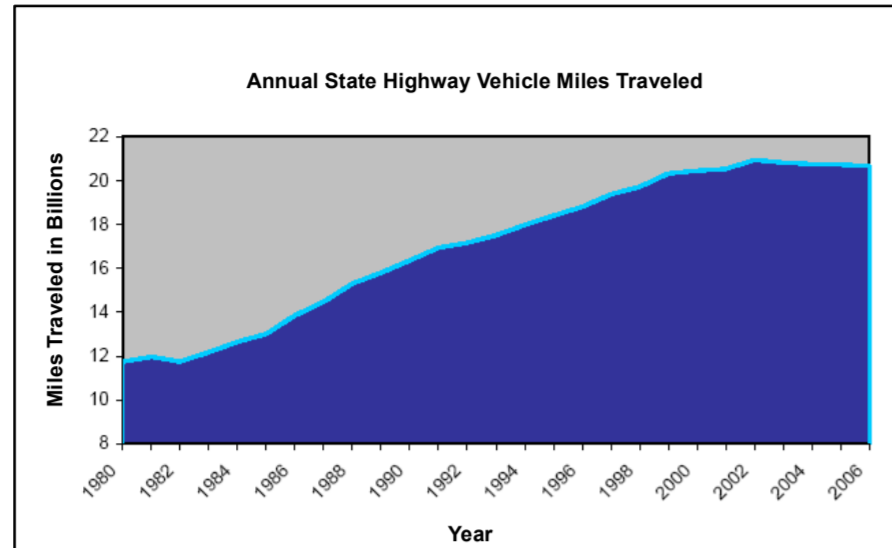
6900 AADT Volume  
 Automatic Traffic Recorder Station  
 24-016 Station Number



### Traffic Flow Segments

- AADT**
- 0 - 1000
  - 1001 - 2500
  - 2501 - 5000
  - 5001 - 10000
  - 10001 - 15000
  - 15001 - 20000
  - 20001 - 30000
  - 30001 - 50000
  - 50001 - 75000
  - 75001 +

Interstate - US Route - OR Route



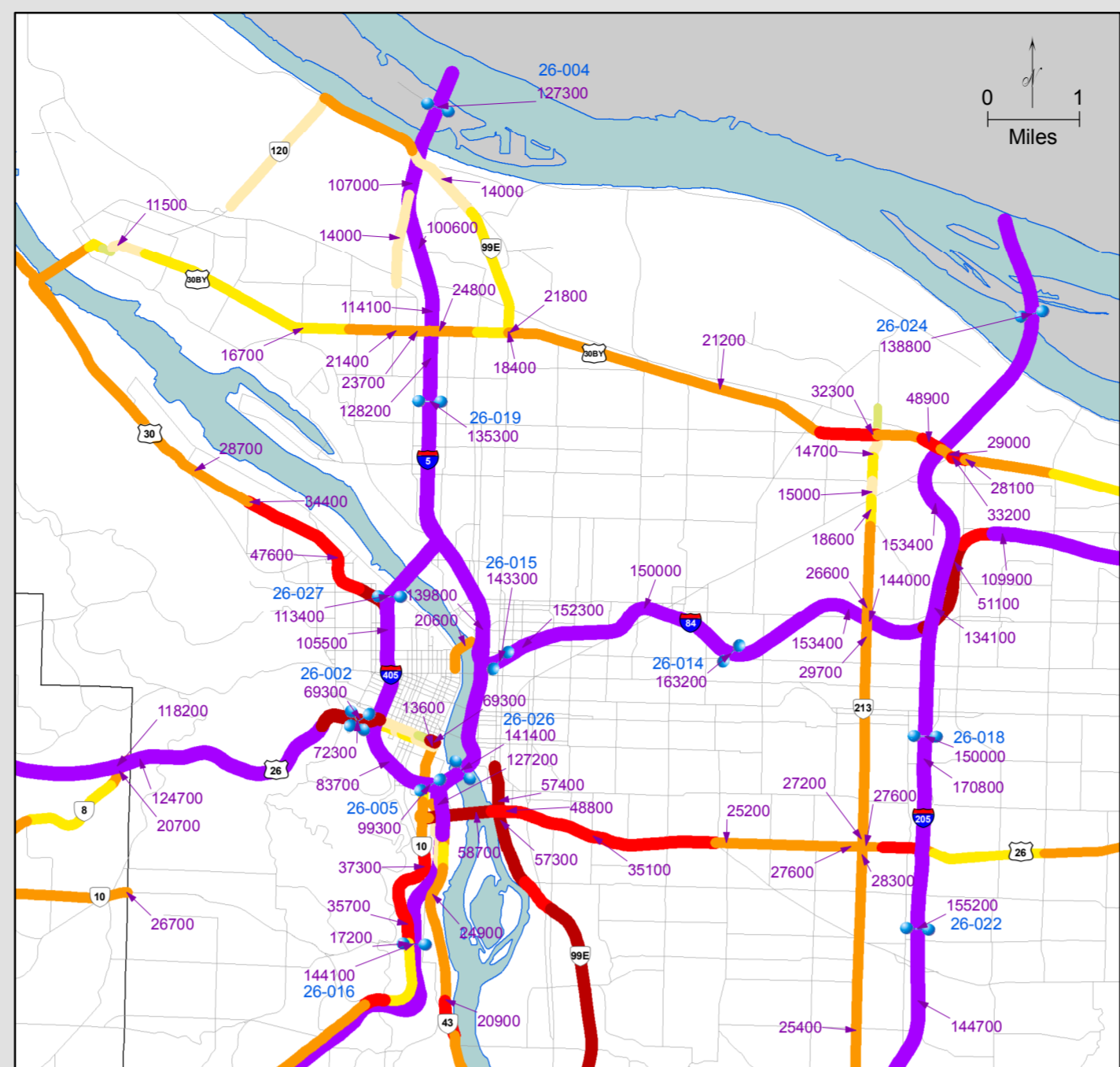
**2006 MILEAGE AND VMT SUMMARY**

State Highways	8,040 (12.5%) road miles = 20.7 (58.3%) Billion AVMT
Other Roads (County, City, Tribal, Etc.)	56,317 (87.5%) road miles = 14.8 (41.7%) Billion AVMT
<b>Oregon Total</b>	<b>64,357 road miles = 35.5 Billion AVMT</b>

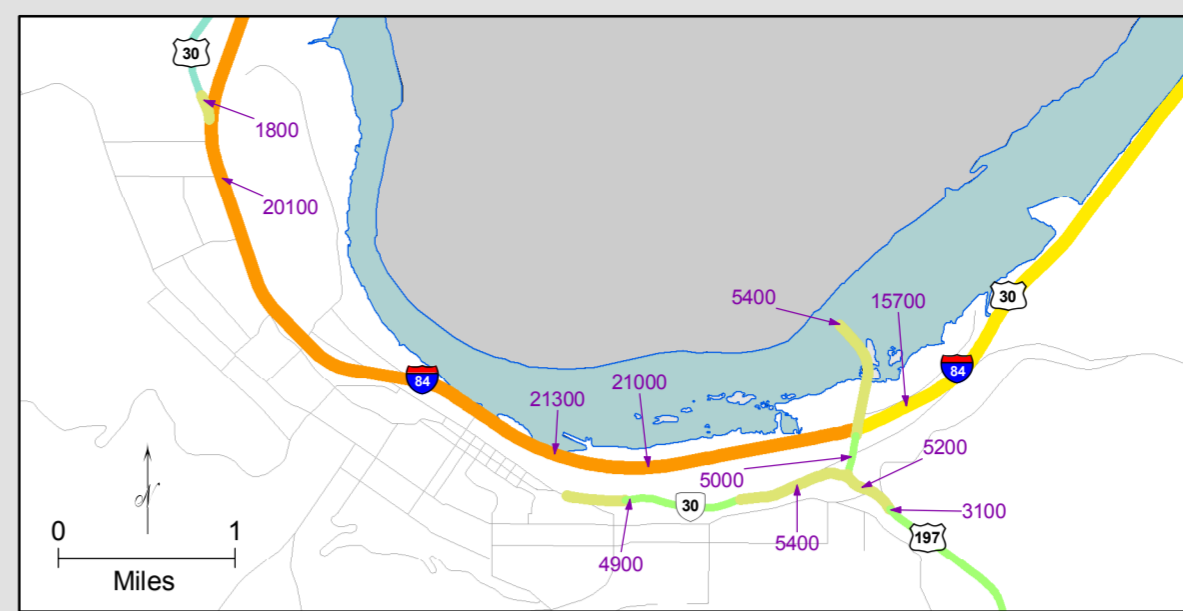
(BLM mileage not included in total)

**DISCLAIMER:** This product is for informational purposes only and may not have been prepared for or be suitable for legal, engineering or surveying purposes. Users of this information should review or consult the primary data and information sources to ascertain the usability of the information.

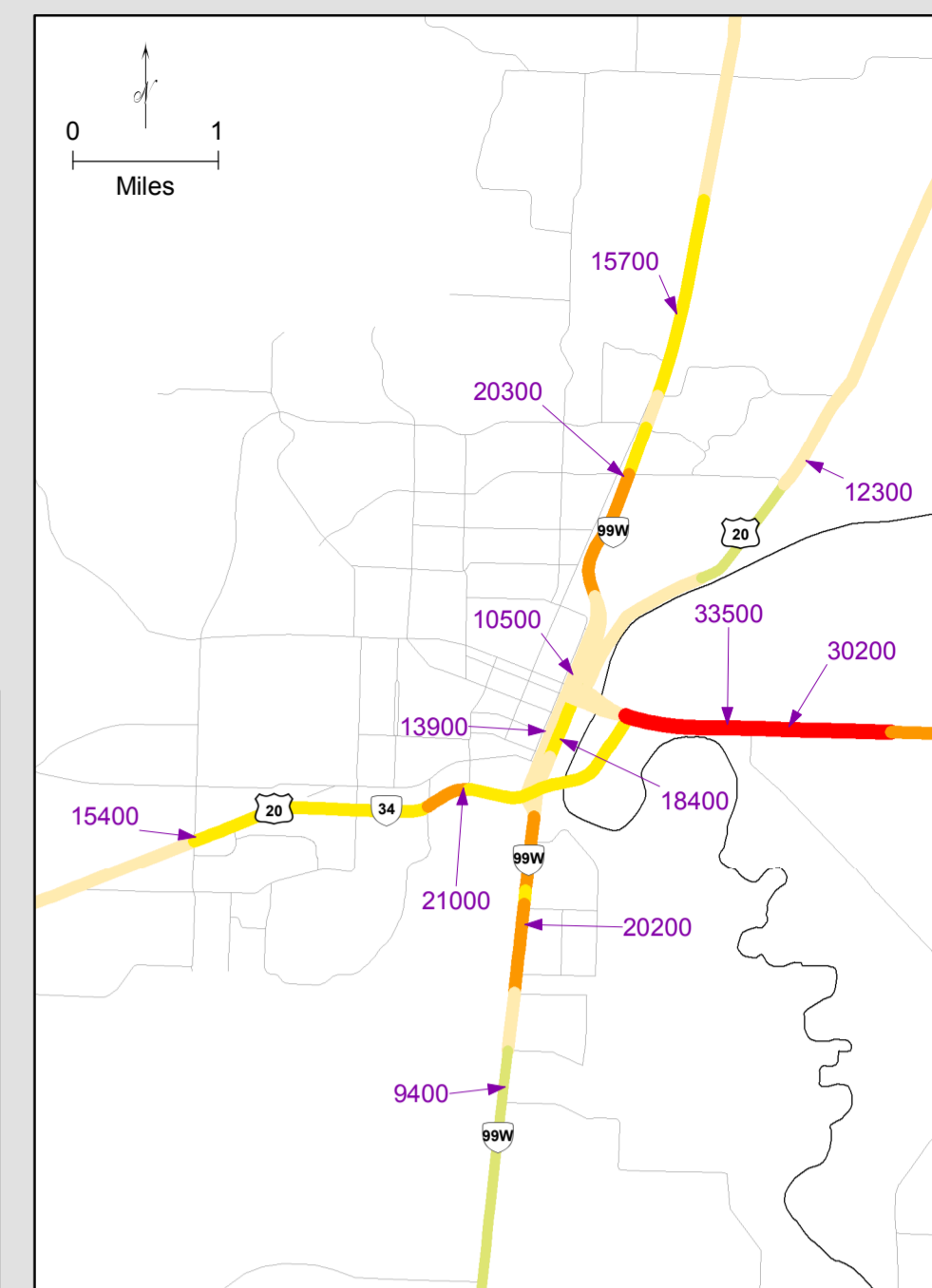
### PORTLAND



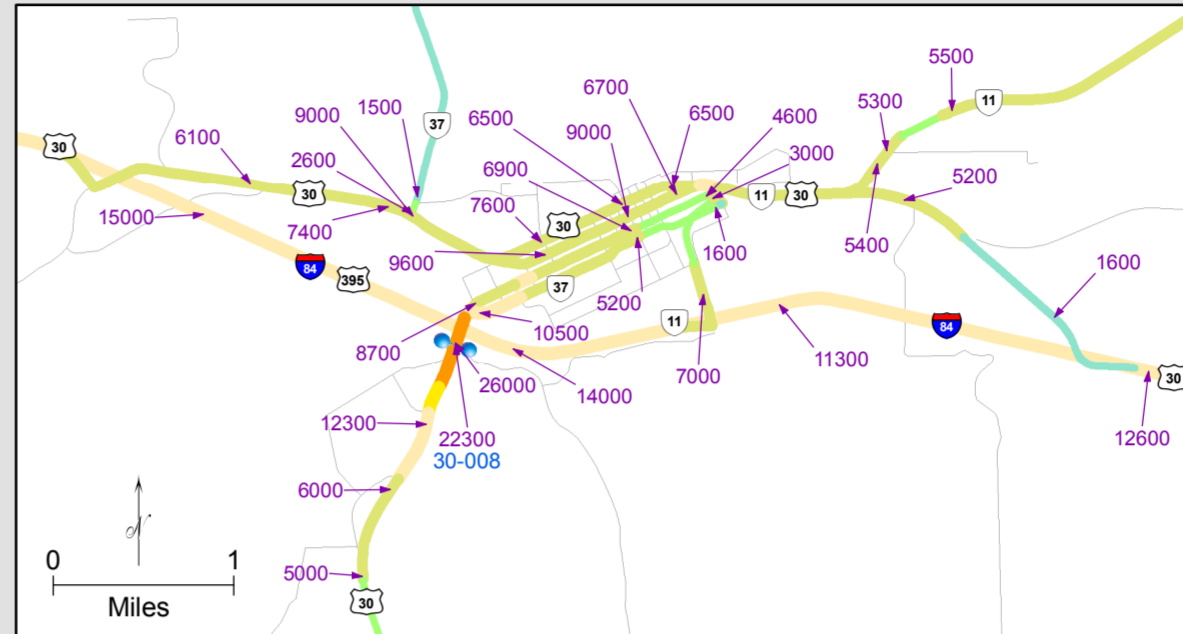
### THE DALLES



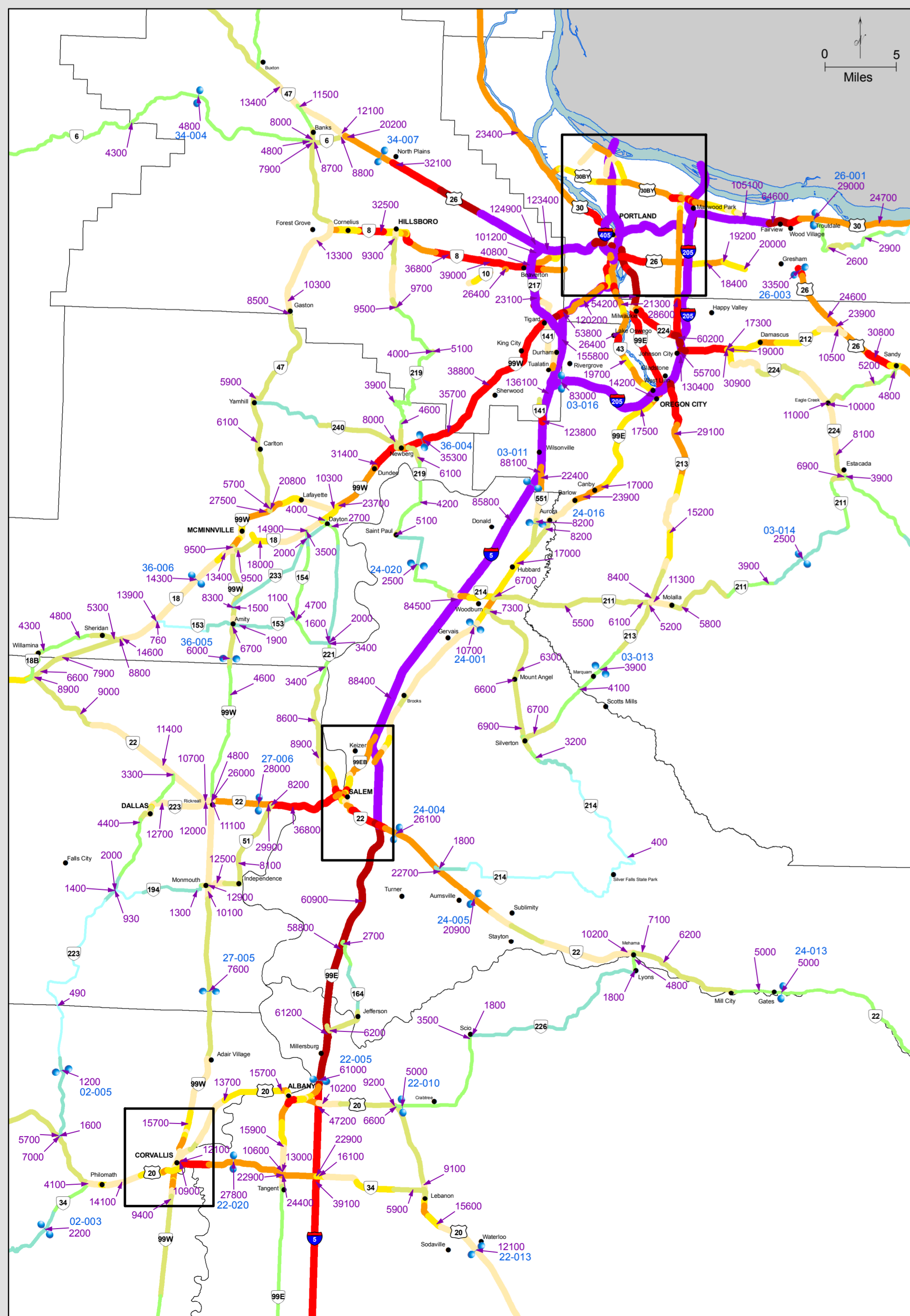
### CORVALLIS



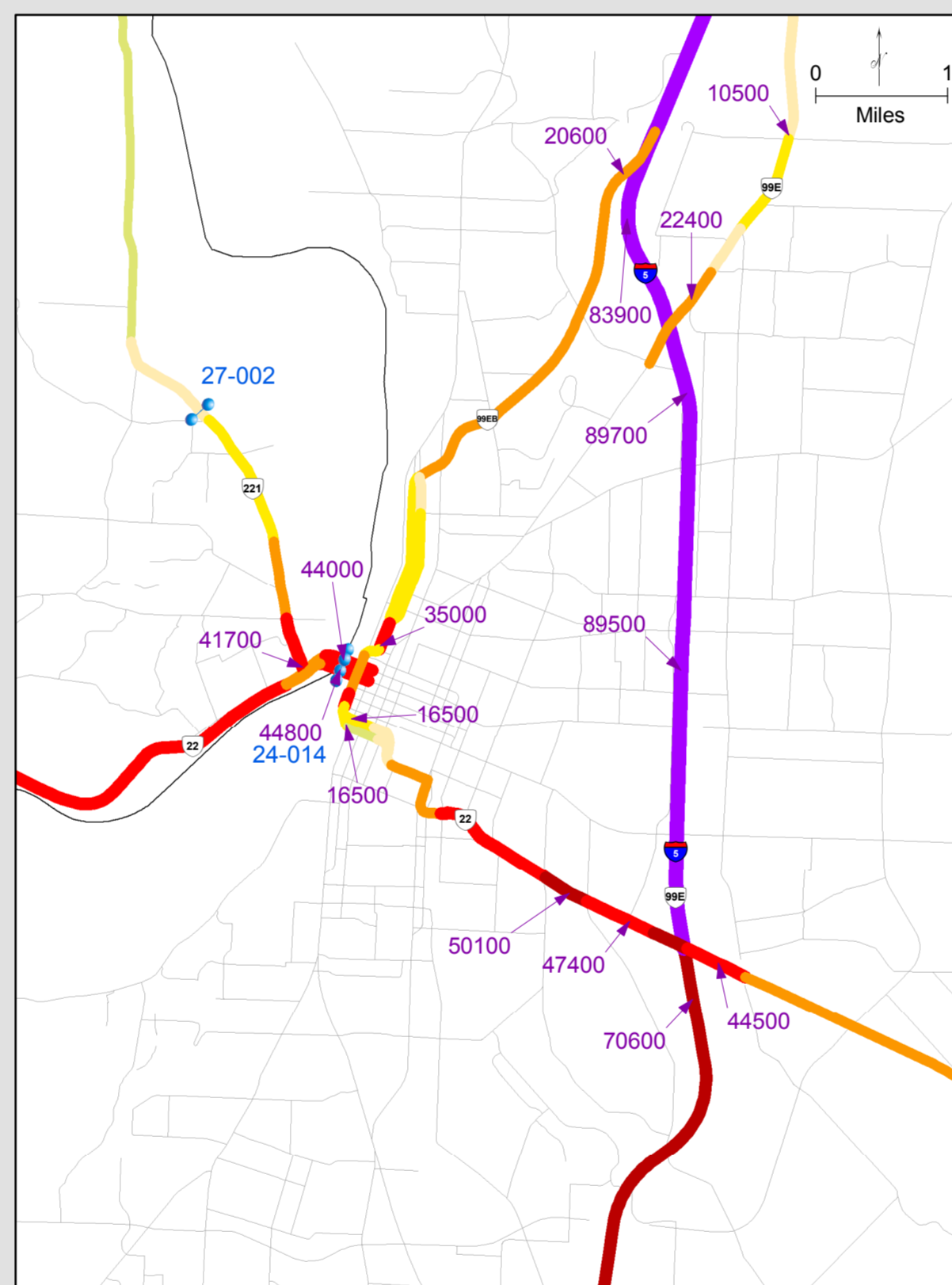
### PENDLETON



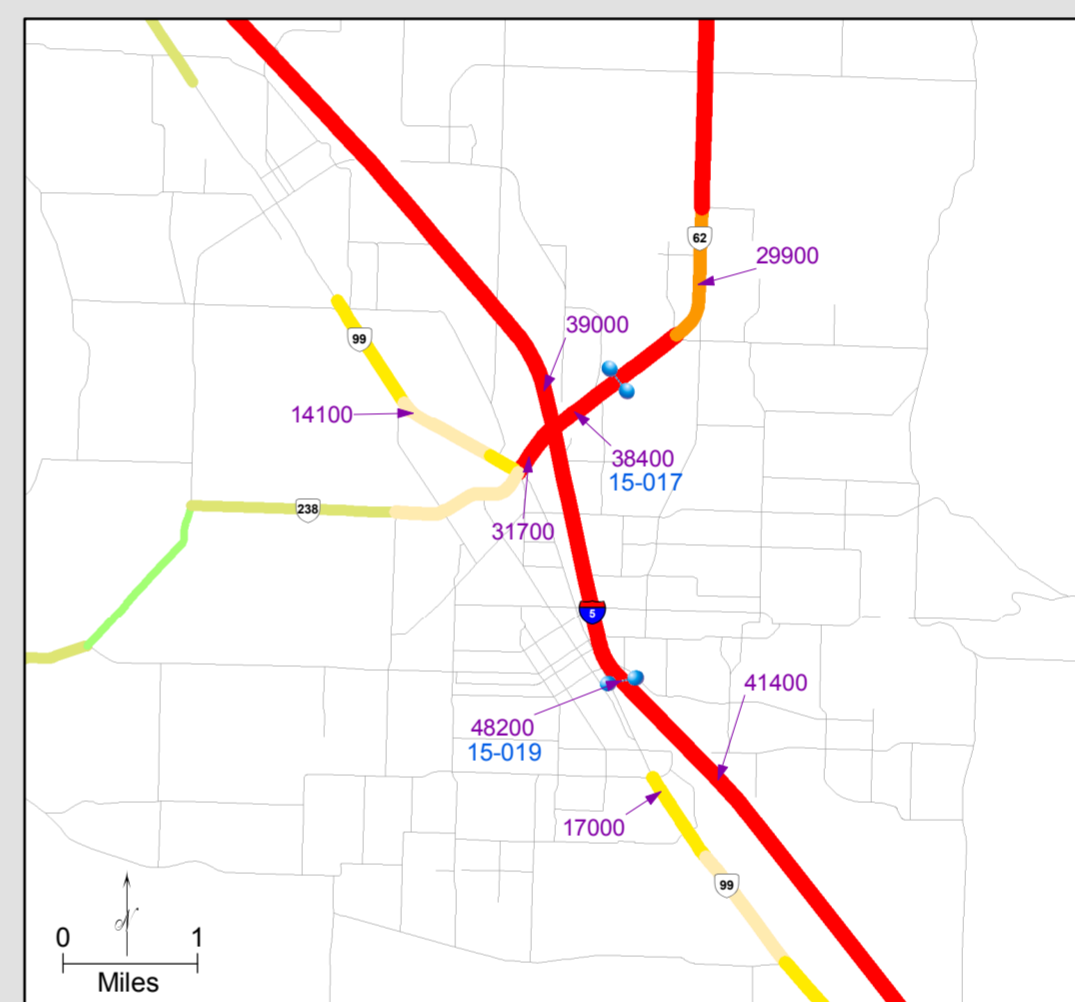
### WILLAMETTE VALLEY



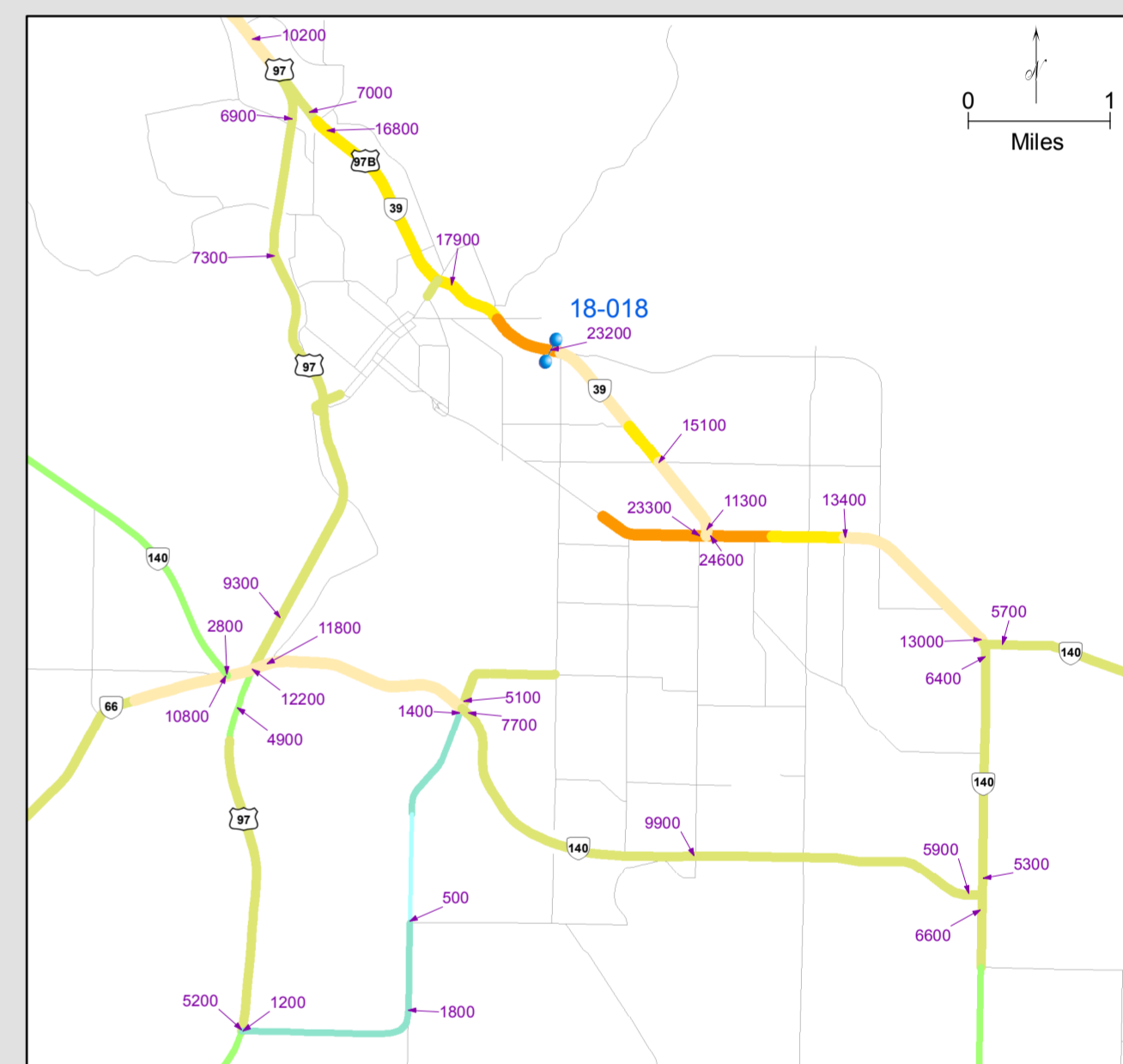
### SALEM



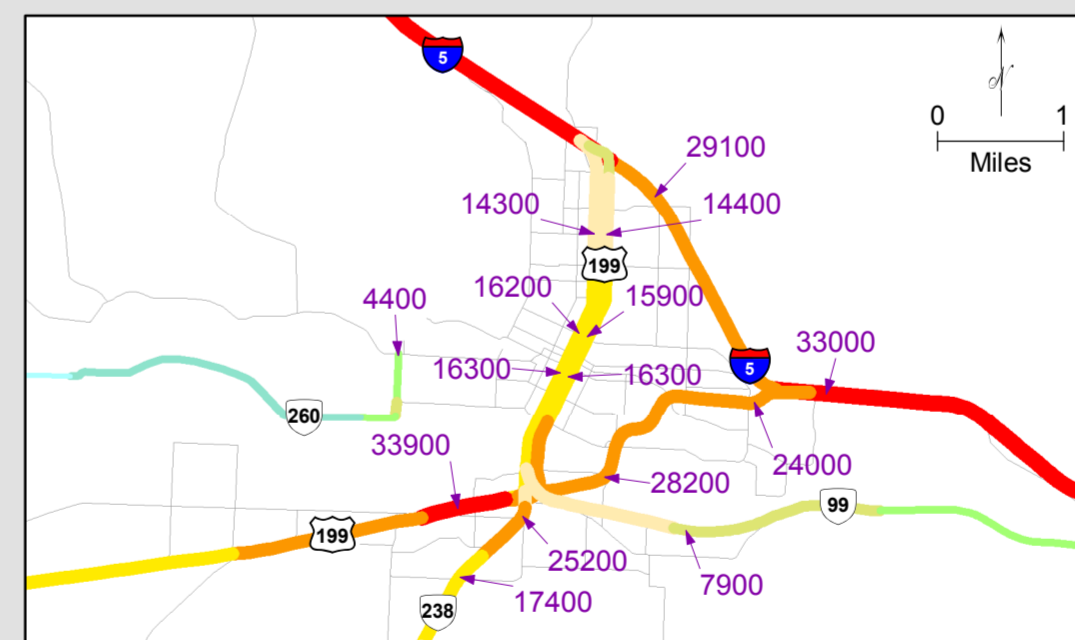
### MEDFORD



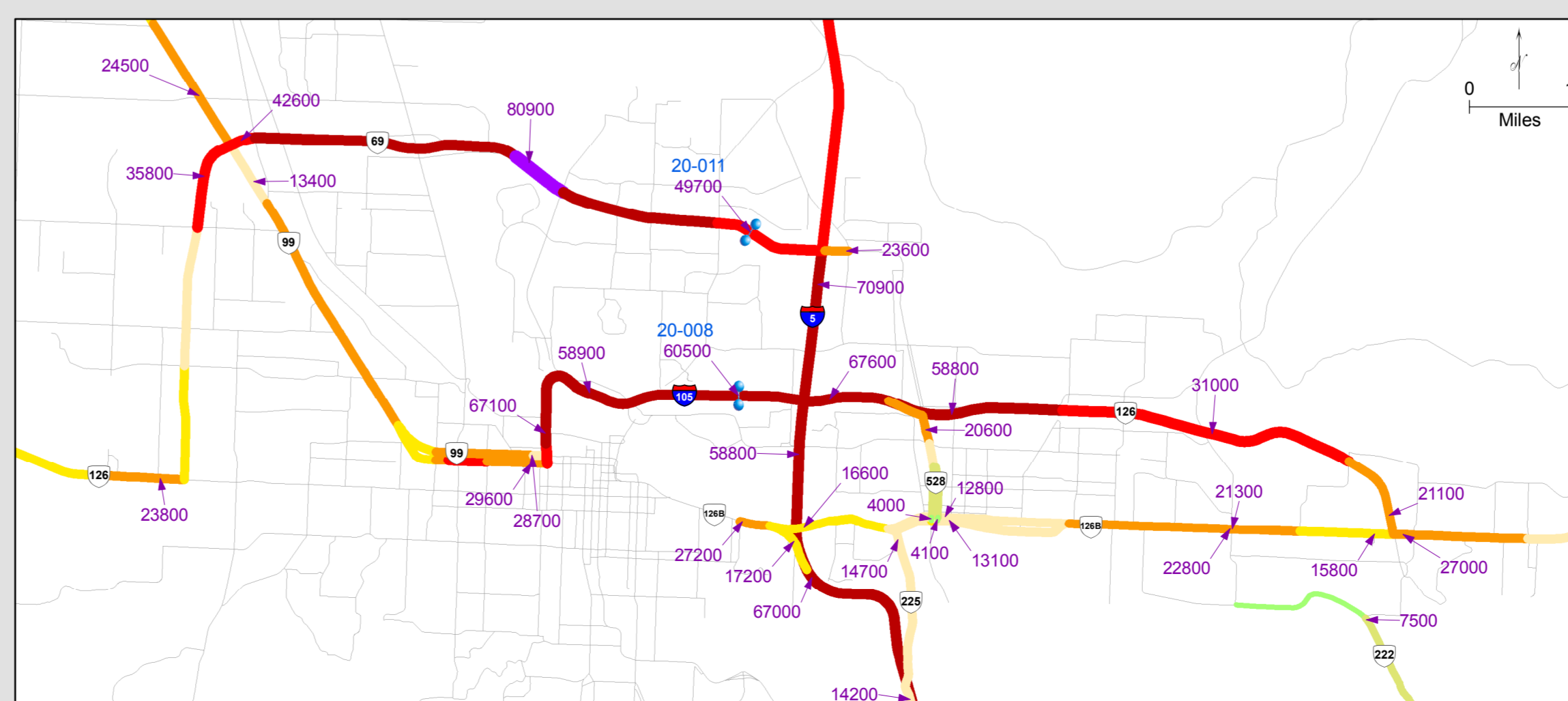
### KLAMATH FALLS



### GRANTS PASS



### EUGENE



### BEND

