


TRAFFIC FLOW MAP 2005

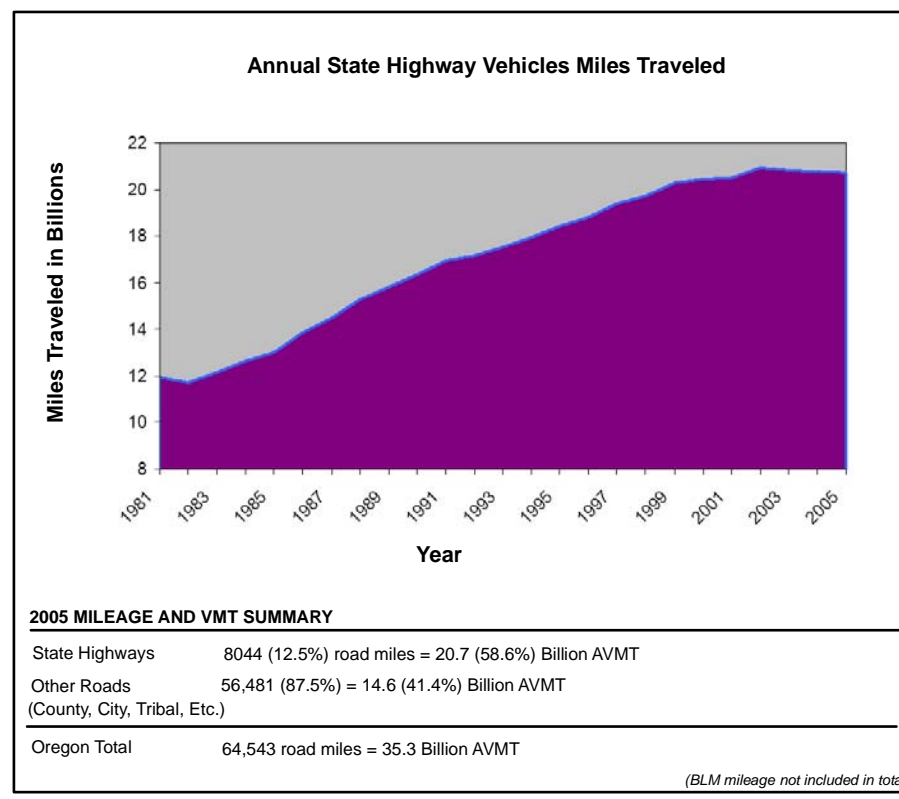
OREGON STATE HIGHWAY SYSTEM

VOLUMES SHOWN ARE ALL VEHICLE
AVERAGE DAILY TRAFFIC

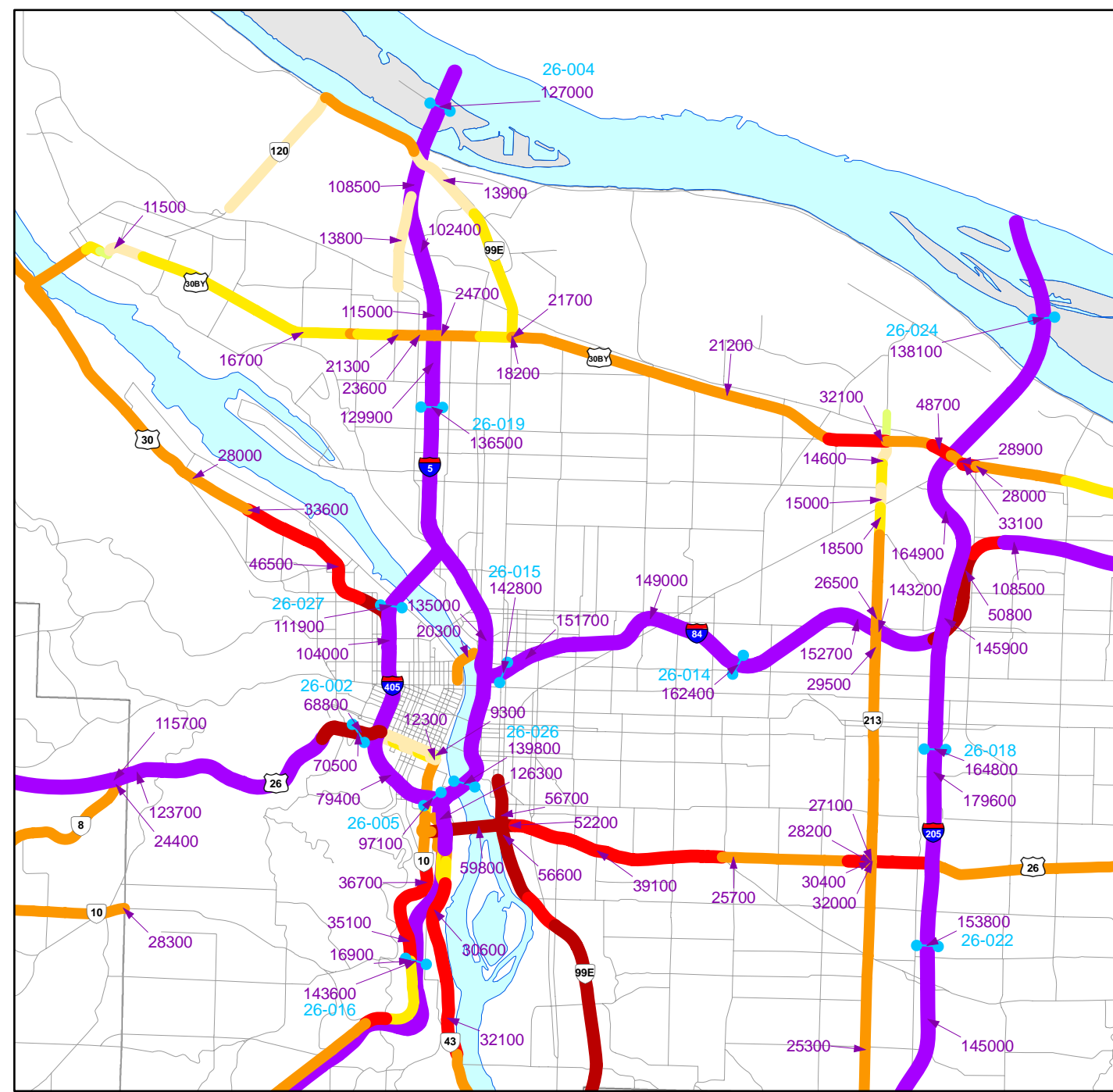
- 6900 AADT Volume
- Automatic Traffic Recorder Station
- 24-016 Station Number



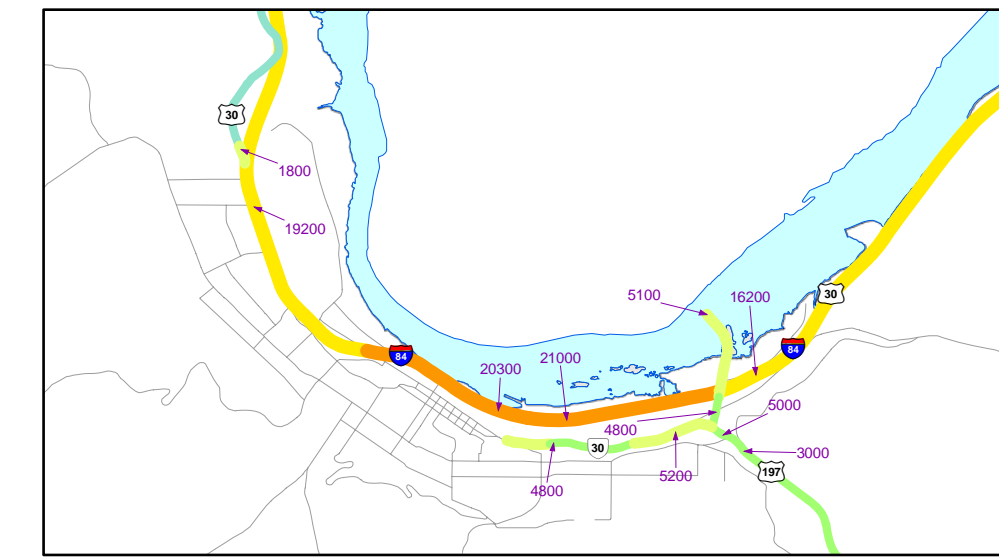
Interstate - US Route - OR Route



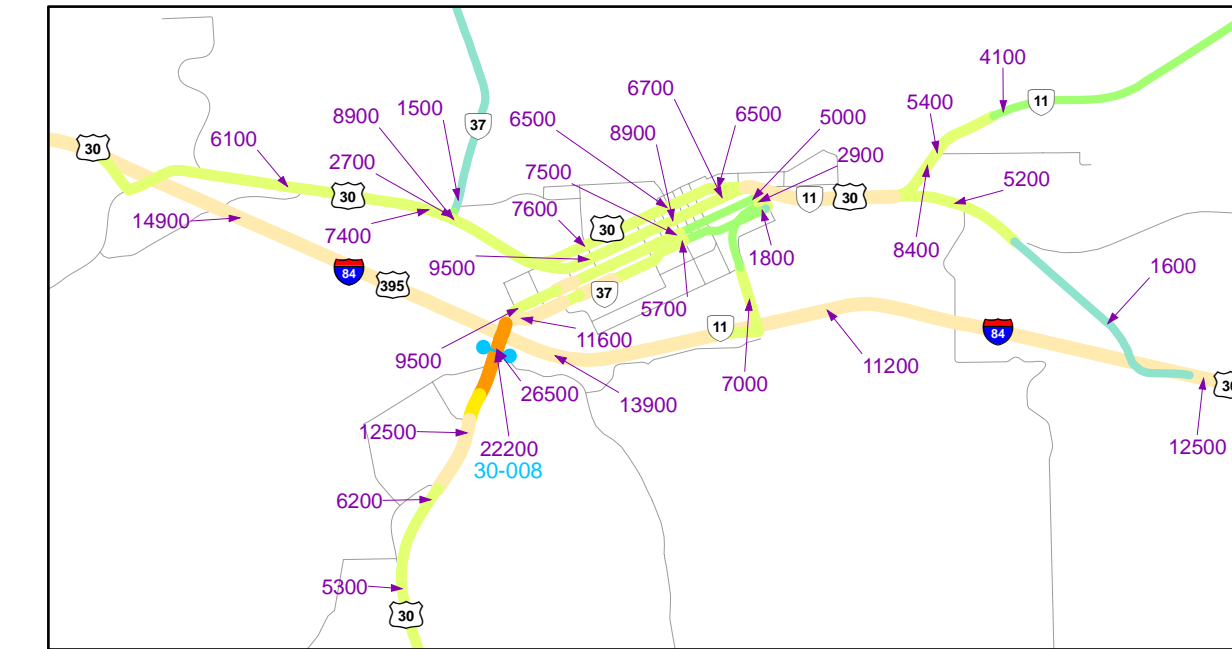
PORTLAND



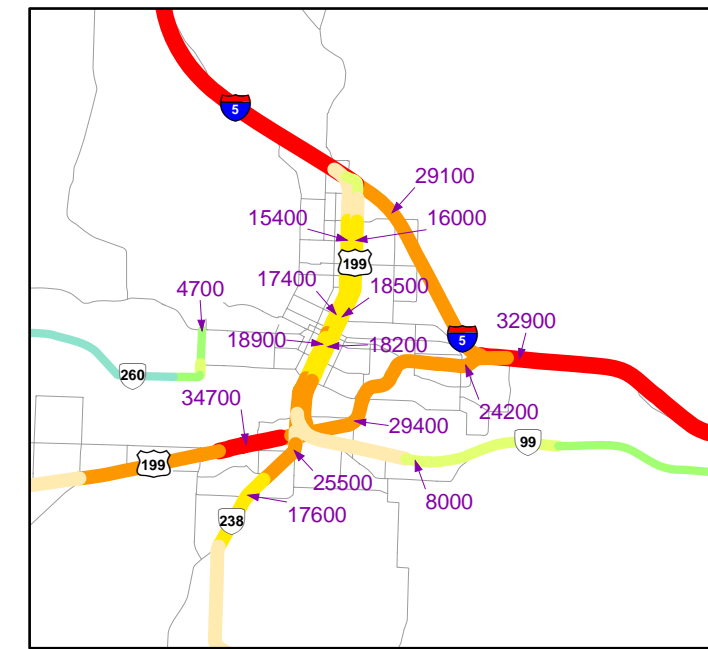
THE DALLES



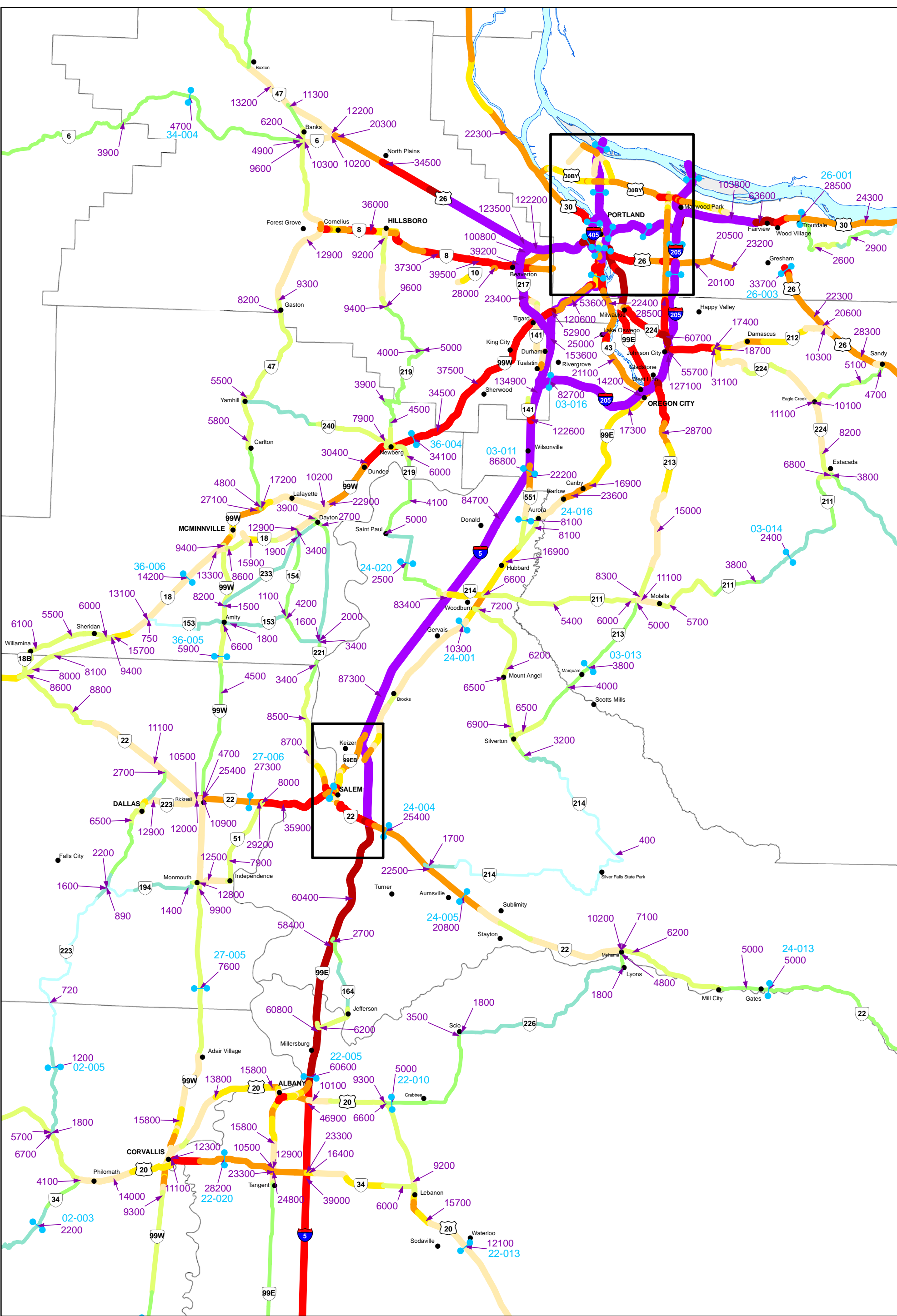
PENDLETON



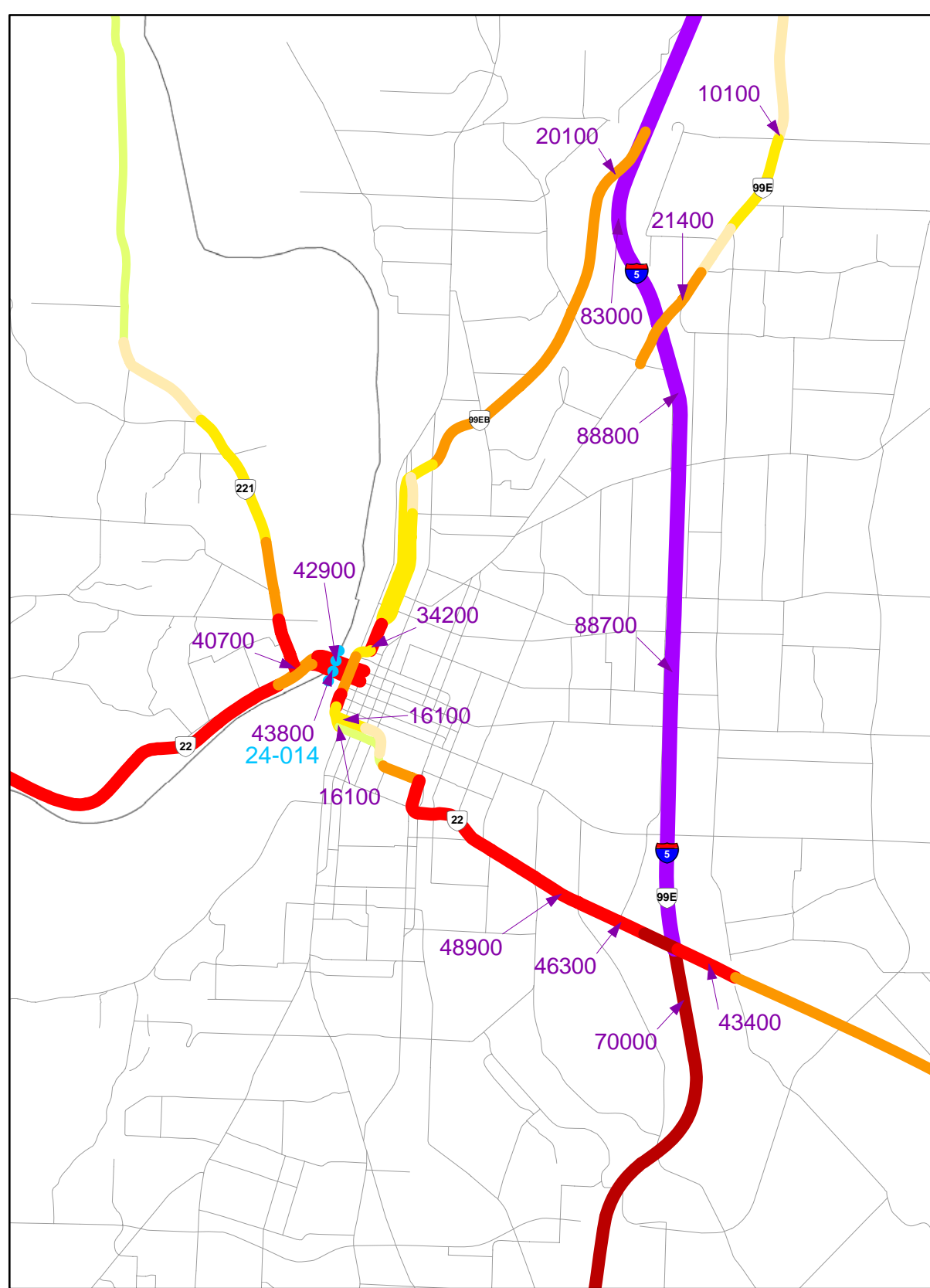
GRANTS PASS



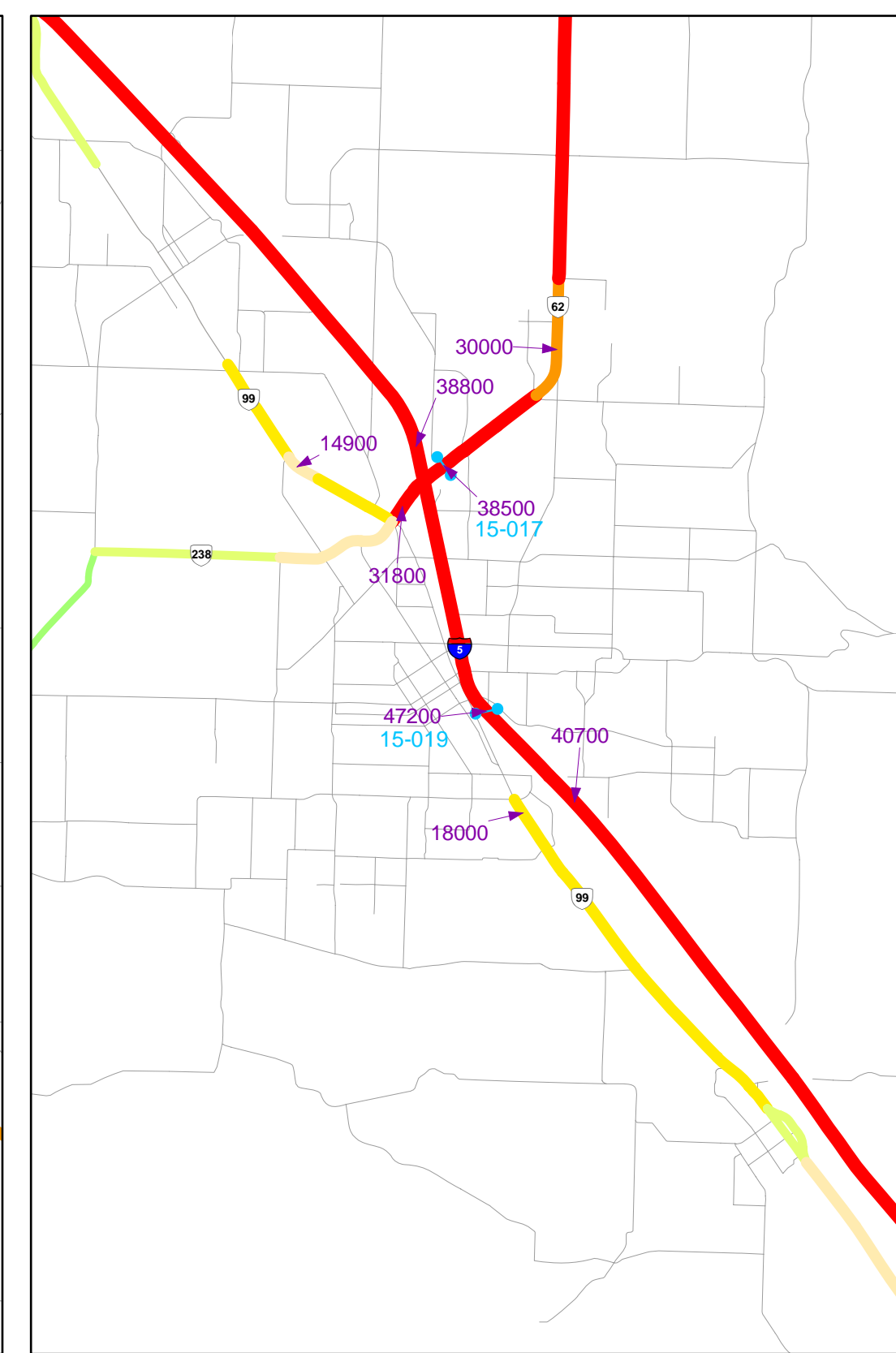
WILLAMETTE VALLEY



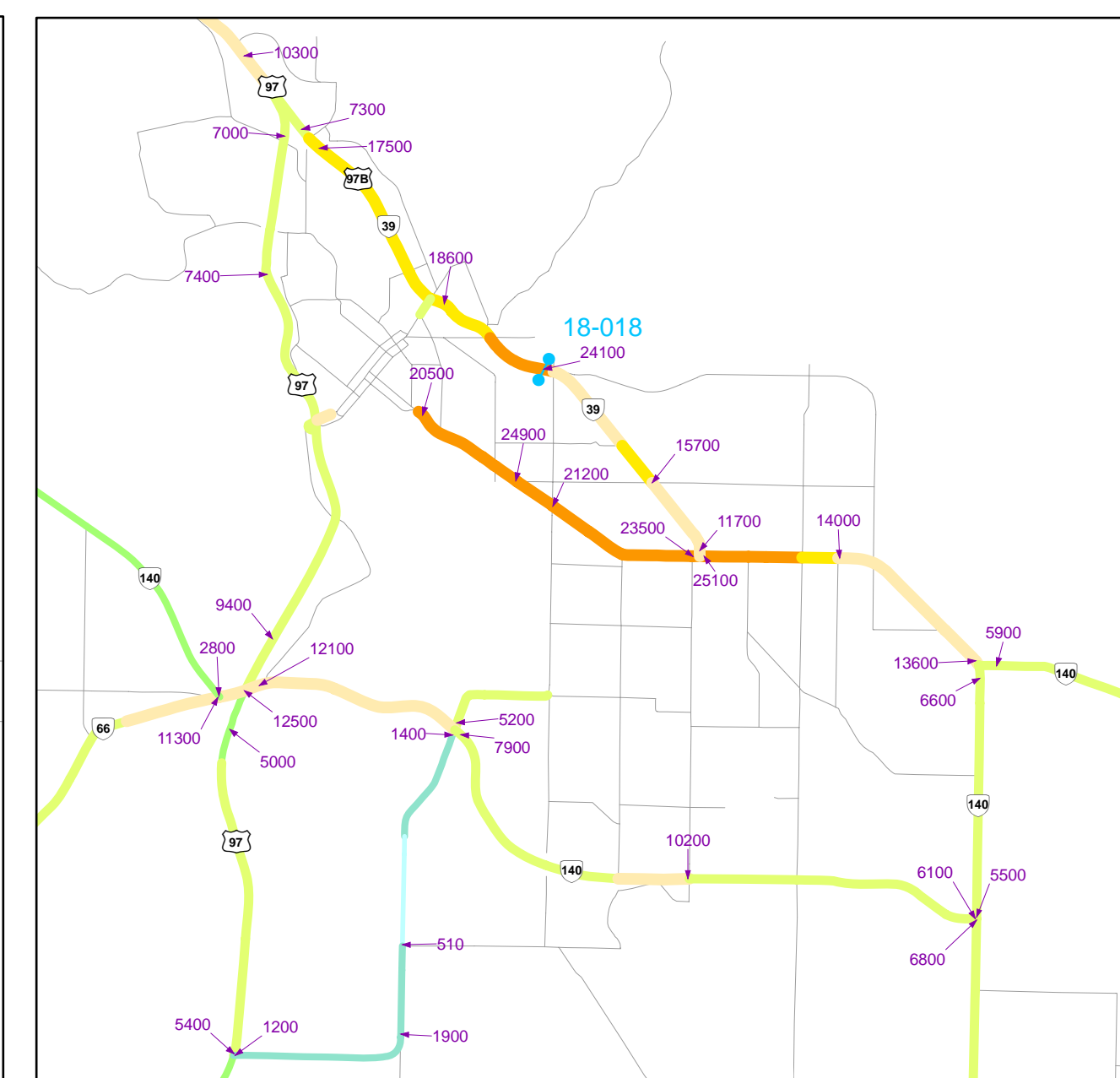
SALEM



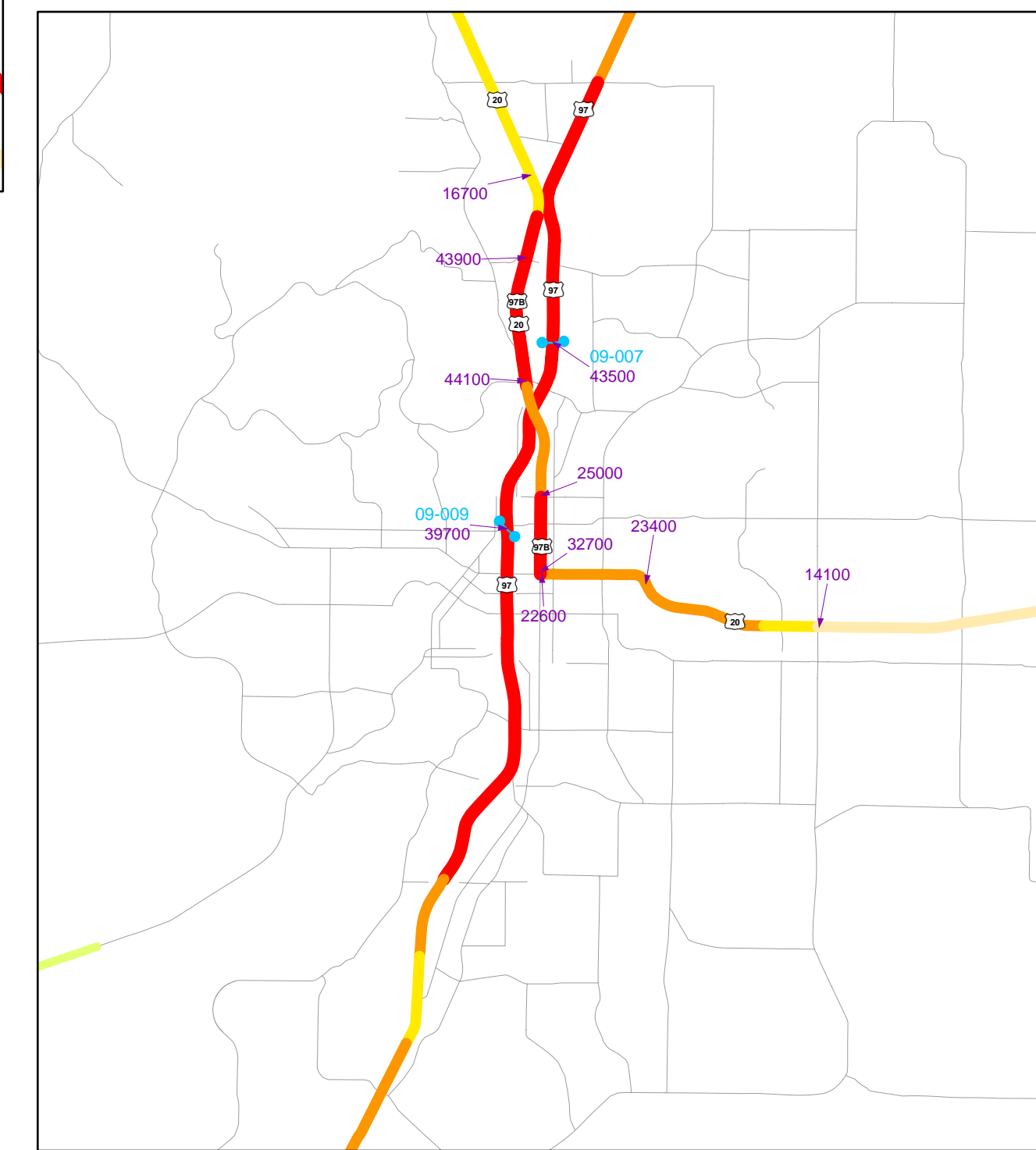
MEDFORD



KLAMATH FALLS



BEND



EUGENE

