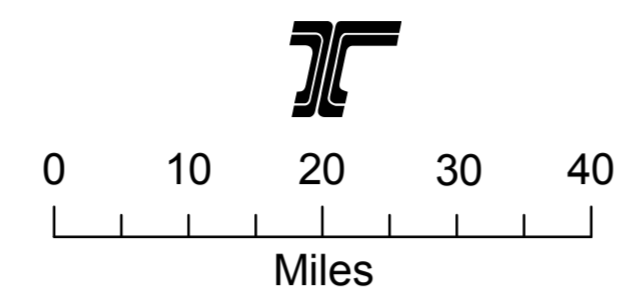
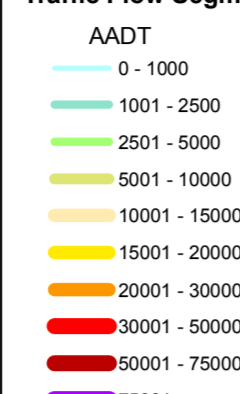


TRAFFIC FLOW MAP 2006

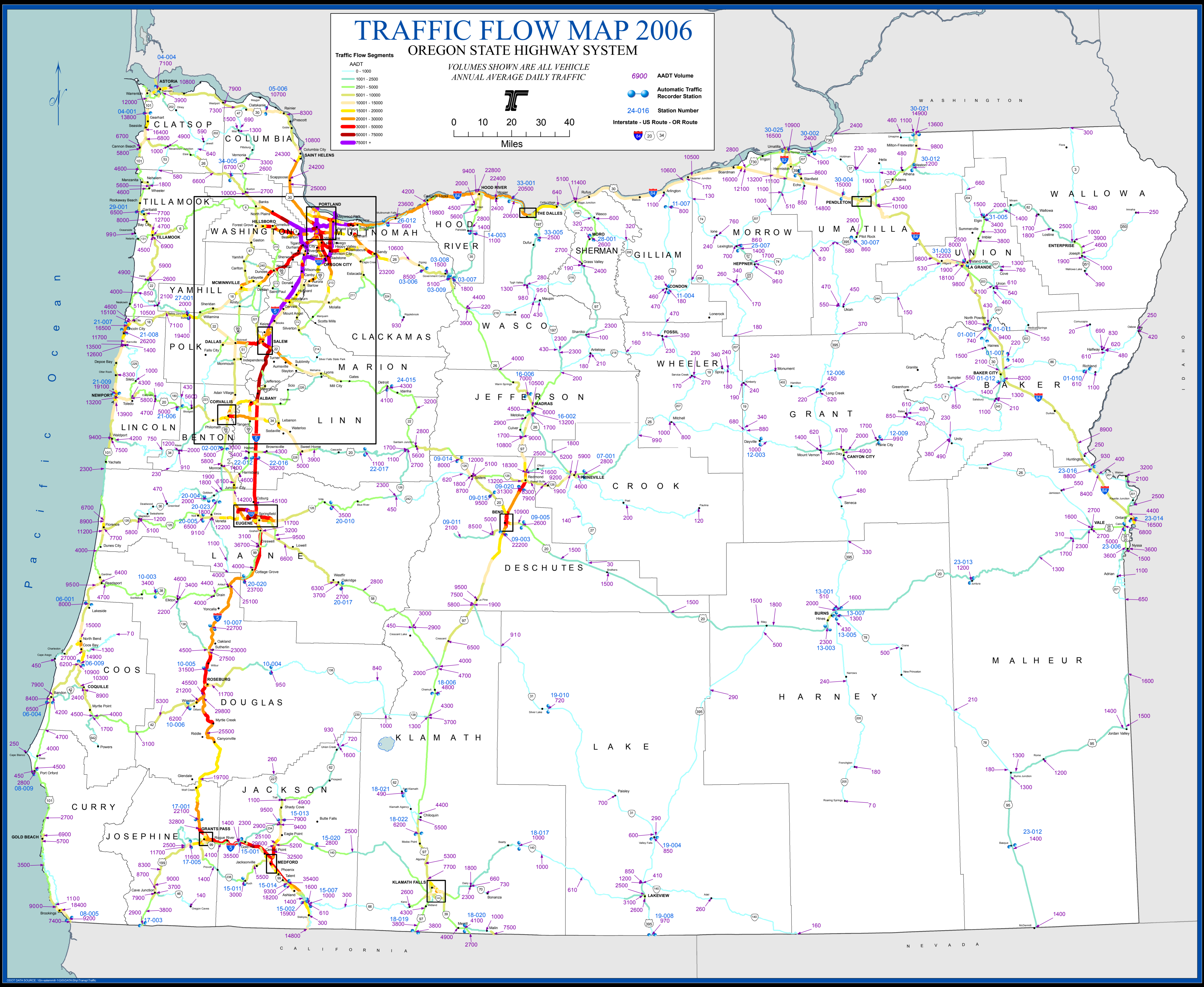
OREGON STATE HIGHWAY SYSTEM

VOLUMES SHOWN ARE ALL VEHICLE ANNUAL AVERAGE DAILY TRAFFIC

Traffic Flow Segments



6900 AADT Volume
Automatic Traffic Recorder Station
24-016 Station Number
Interstate - US Route - OR Route



DOT DATA SOURCE: 16n-salem-11GISDATA/Map/Traffic