

TRAFFIC FLOW MAP 2004

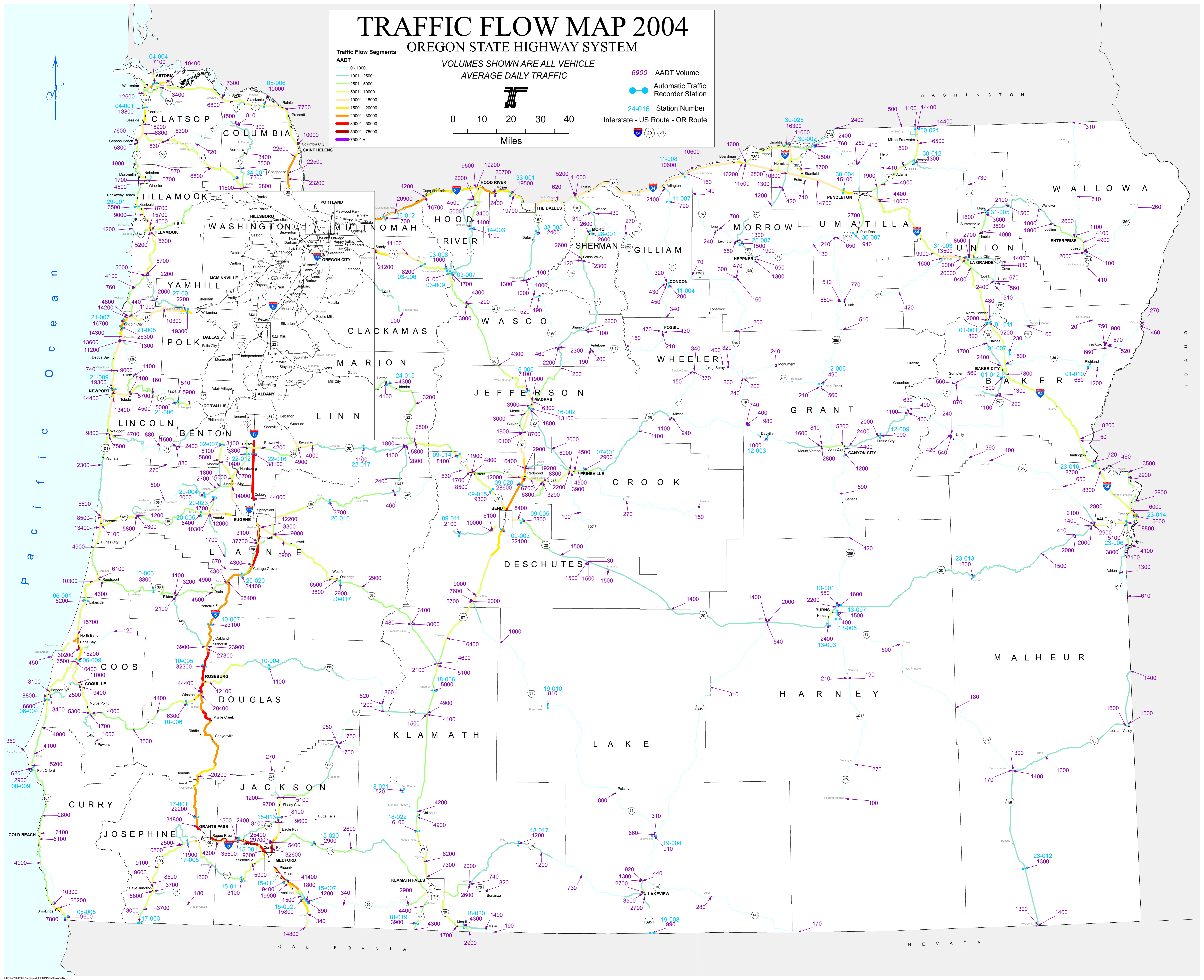
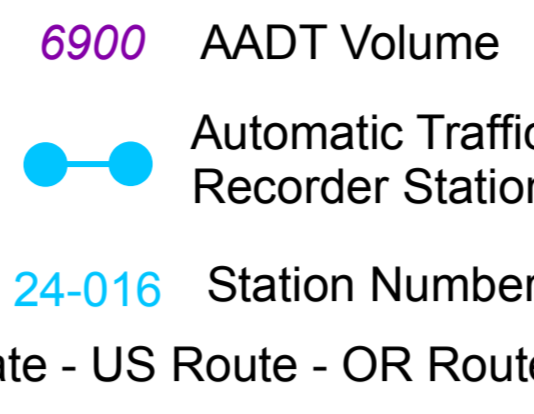

OREGON STATE HIGHWAY SYSTEM

VOLUMES SHOWN ARE ALL VEHICLE
AVERAGE DAILY TRAFFIC



0 10 20 30 40
Miles

Traffic Flow Segments



P a c i f i c

C A L I F O R N I A

N E V A D A