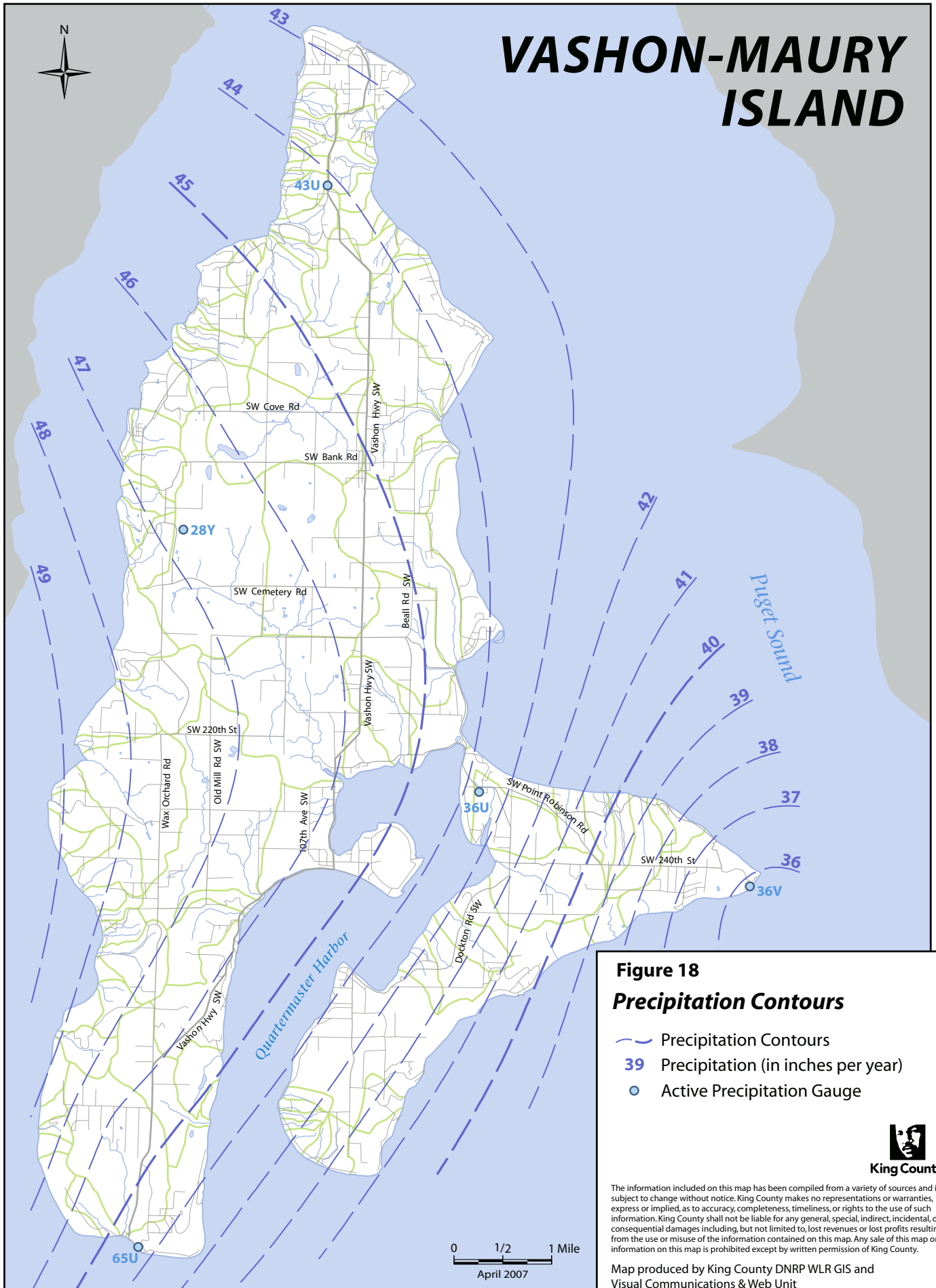




# VASHON-MAURY ISLAND



**Figure 18**  
**Precipitation Contours**

-  Precipitation Contours
- 39** Precipitation (in inches per year)
-  Active Precipitation Gauge



The information included on this map has been compiled from a variety of sources and is subject to change without notice. King County makes no representations or warranties, express or implied, as to accuracy, completeness, timeliness, or rights to the use of such information. King County shall not be liable for any general, special, indirect, incidental, or consequential damages including, but not limited to, lost revenues or lost profits resulting from the use or misuse of the information contained on this map. Any sale of this map or information on this map is prohibited except by written permission of King County.

Map produced by King County DNRP WLR GIS and Visual Communications & Web Unit

File name: 0704vmiGWmaps.ai wgab Data Sources: King County Datasets