

Motor Vehicle Use Map

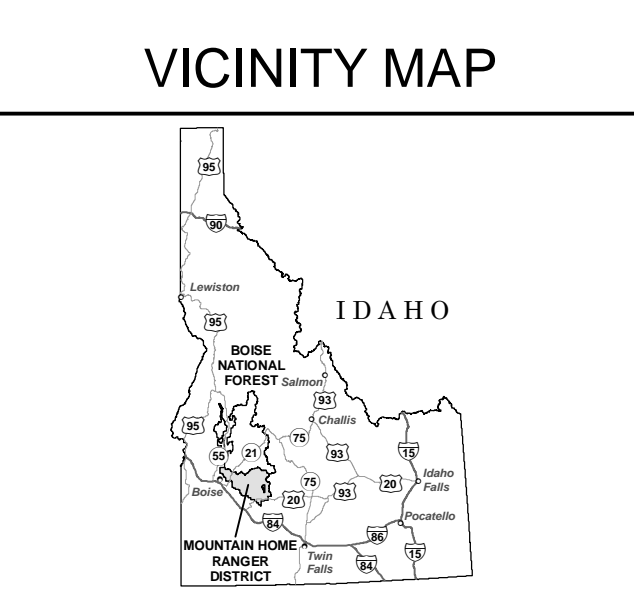
Boise National Forest

Mountain Home Ranger District

America's Great Outdoors

IDAHO 2008

Forest Service
United States Department of Agriculture



INFORMATION SOURCES

Emergency Services.....911

Ada County Sheriff.....208-577-3000

Boise County Sheriff.....208-392-4411

Elmore County Sheriff.....208-587-3370

Idaho State Police.....208-846-7500

Report a Wildfire.....208-587-7961

Mountain Home Ranger District
2160 American Legion Boulevard
Mountain Home, ID 83647
208-587-7961

Boise National Forest
1249 S Vinney Way, Suite 200
Boise, ID 83709
208-373-4100

Report a Fish or Game Violation
1-800-632-5999

Report an OHV Violation
208-587-7961

<http://www.fs.fed.us/4/boise/>



tread lightly!
LEAVING A GOOD IMPRESSION

Travel and recreate with minimum impact.

Respect the environment and the rights of others.

Educate yourself plan and prepare before you go.

Allow for future use of the outdoors by leaving it better than you found it.

Discover the rewards of responsible recreation.

For more information on Tread Lightly!, go to www.treadlightly.org or call 1-800-966-9900.

The U.S. Department of Agriculture (USDA) prohibits discrimination in all its programs and activities on the basis of race, color, national origin, age, disability, and where applicable, sex, marital status, familial status, parental status, religion, sexual orientation, genetic information, political beliefs, reprisal, or because all or part of an individual's income is derived from any public assistance program. (Not all prohibited bases apply to all programs.) Persons with disabilities who require alternative means for communication of program information (Braille, large print, audiotape, etc.) should contact USDA's TARGET Center at (202) 720-2600 (voice and TDD). To file a complaint of discrimination, write to USDA, Director, Office of Civil Rights, 1400 Independence Avenue, S.W., Washington, D.C. 20250-9410, or call (800) 795-3272 (voice) or (202) 720-6382 (TDD). USDA is an equal opportunity provider and employer.

LEGEND

- Roads Open to All Vehicles
- Trails Open to All Vehicles
- Trails Open to Vehicles 50" or Less in Width
- Trails Open to Motorcycles Only
- Special Vehicle Designation (See Table)
- Seasonal Designation (See Table)
- Dispersed Camping
- Other Public Roads
- ⊠ Motorized Trail Access
- ⊠ Campground
- ⊠ Open To Cross Country Travel
- ▬ Lakes and Rivers
- ▭ Forest or Unit Boundary
- ▭ Non-National Forest System Lands within this National Forest
- ▭ Political Boundary

OPERATOR RESPONSIBILITIES

Operating a motor vehicle on National Forest System roads, National Forest System trails, and in areas on National Forest System lands carries a greater responsibility than operating that vehicle in a city or other developed setting. Not only must the motor vehicle operators know and follow all applicable traffic laws, but they need to show concern for the environment as well as other forest users. The misuse of motor vehicles can lead to the temporary or permanent closure of any designated road, trail, or area. Operators of motor vehicles are subject to State traffic law, including State requirements for licensing, registration, and operation of the vehicle in question.

Motor vehicle use, especially off-highway vehicle use, involves inherent risks that may cause property damage, serious injury, and possibly death to participants. Riders should drive cautiously and anticipate rough surfaces and features, such as snow, mud, vegetation, and water crossings common to remote driving conditions. Participants voluntarily assume full responsibility for these dangers, risks, and dangers. Motor vehicle operators should take care at all times to protect themselves and those of their responsibility.

Much of the Mountain Home Ranger District is remote, and medical assistance may not be readily available. Cellular telephones do not work in many areas of the Mountain Home Ranger District. Operators should take adequate food, water, first aid supplies, and other equipment appropriate for the conditions and expected weather.

ALWAYS REMEMBER TO RESPECT PRIVATE LAND! PROTECT YOUR PRIVILEGE. STAY ON DESIGNATED ROADS AND TRAILS AND IN DESIGNATED AREAS.

Read and understand this map in its entirety. If you have questions, please contact the Mountain Home Ranger District for clarification.

Road, trail, and area users must comply with this map, as well as all Federal, State, and local laws and regulations. Compliance with these rules is the responsibility of the user.

These designations apply only to National Forest System roads, National Forest System trails, and areas on National Forest System lands.

EXPLANATION OF LEGEND ITEMS

PROHIBITIONS

It is prohibited to possess or operate a motor vehicle on National Forest System lands on the Mountain Home Ranger District other than in accordance with these designations (CFR 261.13).

Violations of 36 CFR 261.13 are subject to a fine of up to \$5,000 or imprisonment for up to 6 months or both (U.S.C. 3571(e)). This prohibition applies regardless of the presence or absence of signs.

This map does not display nonmotorized uses, over-snow uses, or other facilities and attractions on the Mountain Home Ranger District. Obtain a forest visitor map for more complete information.

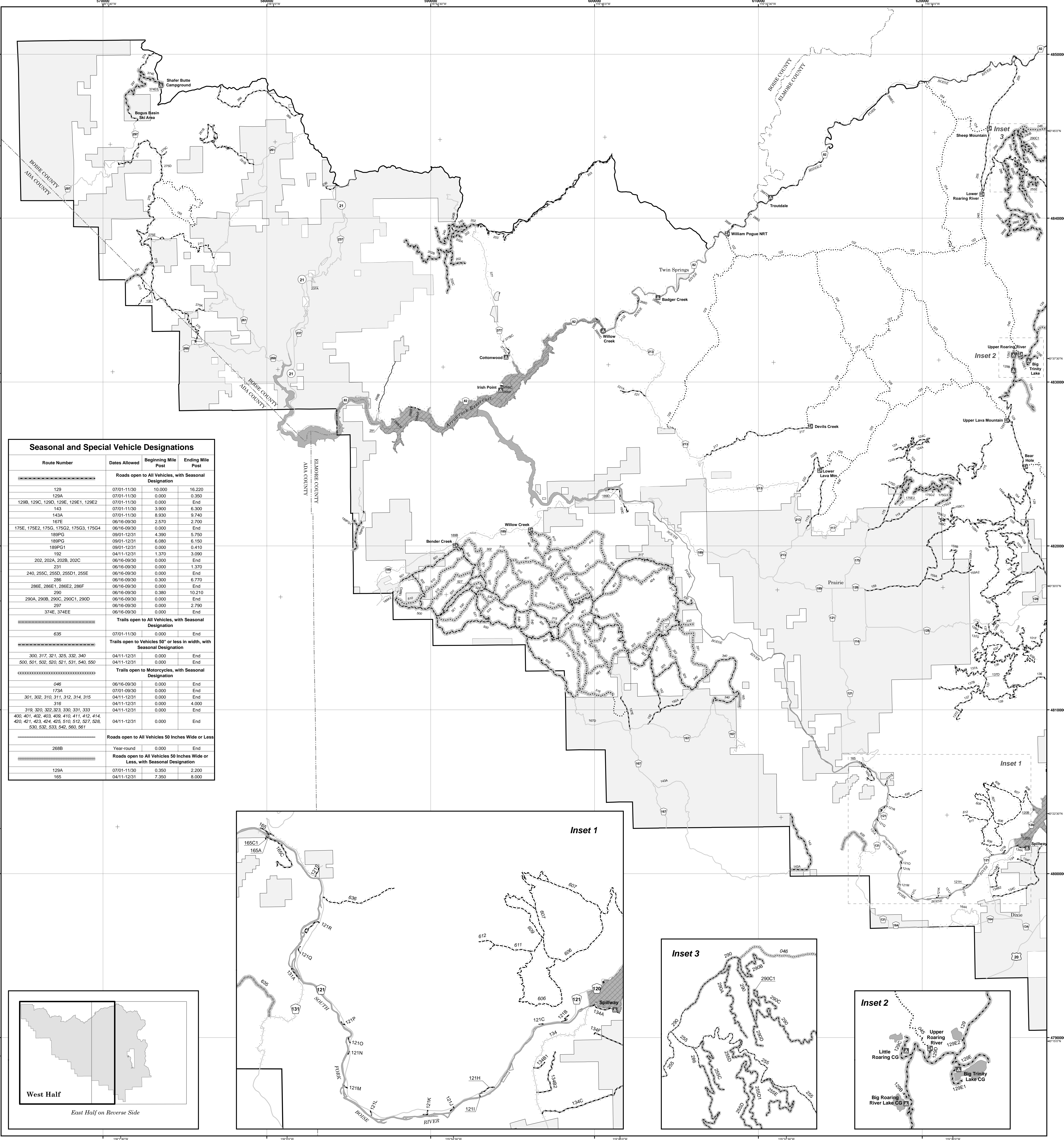
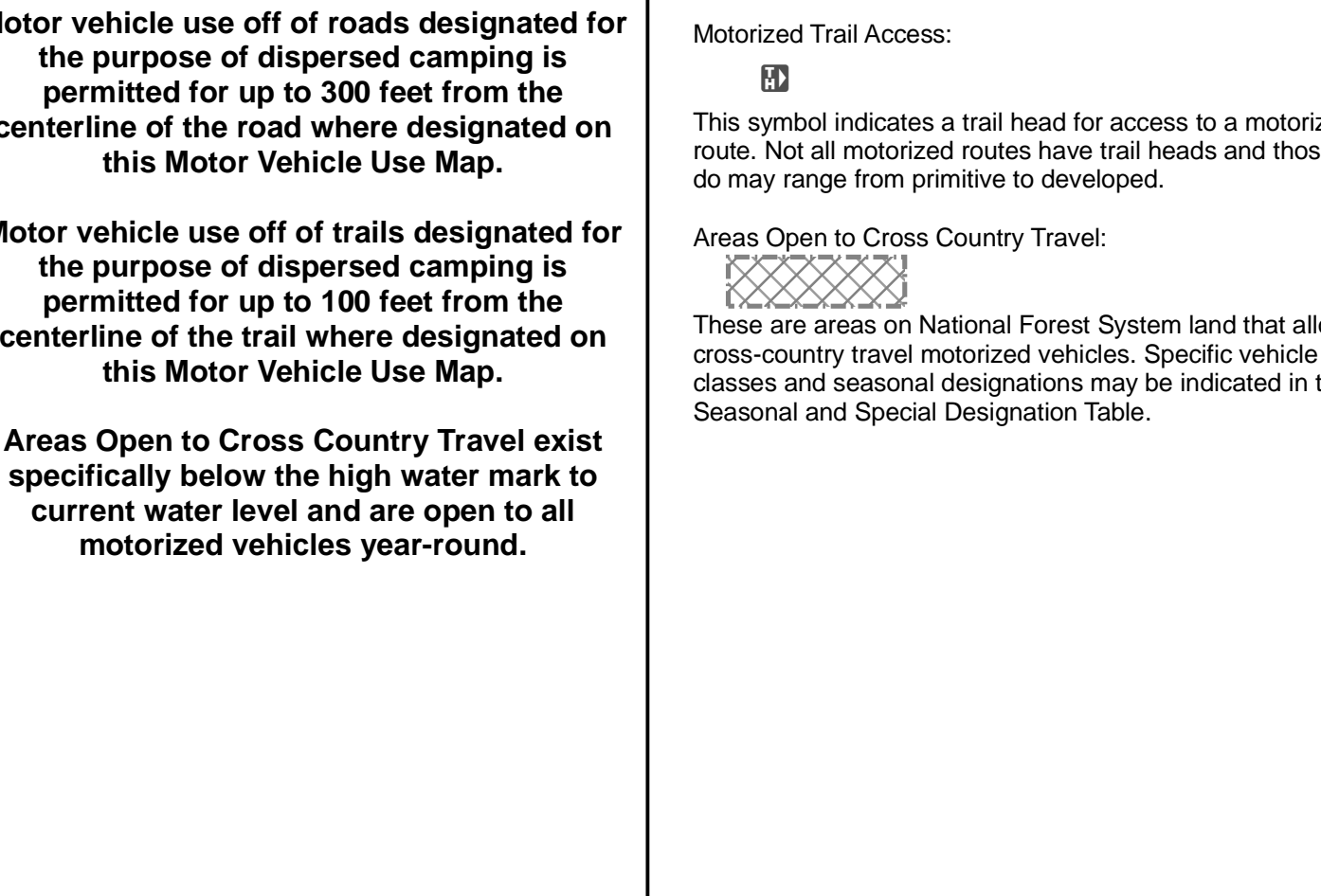
Designated roads, trails and areas may also be subject to temporary, emergency closures, and visitors must comply with signs notifying them of such restrictions. A national forest may issue an order to close a road, trail or area on a temporary basis to protect the life, health, or safety of forest visitors or the natural or cultural resources in these areas. Such a temporary and/or emergency closures are consistent with the Travel Management Rule (36 CFR 212.52(b)); 36 CFR 261 subpart B).

The designation "road or trail open to all motor vehicles" does not supersede vehicle size or weight limits imposed through State traffic law.

Motor vehicle use off of roads designated for the purpose of dispersed camping is permitted for up to 300 feet from the centerline of the road where designated on this Motor Vehicle Use Map.

Motor vehicle use off of trails designated for the purpose of dispersed camping is permitted for up to 100 feet from the centerline of the trail where designated on this Motor Vehicle Use Map.

Areas Open to Cross Country Travel exist specifically below the high water mark to current water level and are open to all motorized vehicles year-round.



Route Number	Dates Allowed	Beginning Mile Post	Ending Mile Post
Roads open to All Vehicles, with Seasonal Designation			
129	07/01-11/30	10.000	16.220
129A	07/01-11/30	0.000	0.350
129B, 129C, 129D, 129E, 129E1, 129E2	07/01-11/30	0.000	End
143	07/01-11/30	3.900	6.300
143A	07/01-11/30	8.930	9.740
167E	06/16-09/30	2.570	2.700
175E, 175E2, 175G, 175G2, 175G3, 175G4	06/16-09/30	0.000	End
189PG	09/01-12/31	4.390	5.750
189PG	09/01-12/31	6.080	6.150
189PG1	09/01-12/31	0.000	0.410
192	04/11-12/31	1.370	3.090
202, 202A, 202B, 202C	06/16-09/30	0.000	End
231	06/16-09/30	0.000	1.370
240, 255C, 255D, 255D1, 255E	06/16-09/30	0.000	End
286	06/16-09/30	0.300	6.770
286E, 286E1, 286E2, 286F	06/16-09/30	0.000	End
290	06/16-09/30	0.360	10.210
290A, 290B, 290C, 290C1, 290D	06/16-09/30	0.000	End
297	06/16-09/30	0.000	2.790
374E, 374EE	06/16-09/30	0.000	End
Trails open to All Vehicles, with Seasonal Designation			
635	07/01-11/30	0.000	End
Trails open to Vehicles 50" or less in width, with Seasonal Designation			
300, 317, 321, 325, 332, 340	04/11-12/31	0.000	End
500, 501, 502, 520, 521, 531, 540, 550	04/11-12/31	0.000	End
Trails open to Motorcycles, with Seasonal Designation			
046	06/16-09/30	0.000	End
173A	07/01-09/30	0.000	End
301, 302, 310, 311, 312, 314, 315	04/11-12/31	0.000	End
316	04/11-12/31	0.000	4.000
319, 320, 322, 323, 330, 331, 333	04/11-12/31	0.000	End
400, 401, 402, 403, 406, 410, 411, 412, 414, 420, 421, 423, 424, 426, 510, 512, 527, 528, 530, 532, 533, 542, 560, 561	04/11-12/31	0.000	End
Roads open to All Vehicles 50 Inches Wide or Less			
268B	Year-round	0.000	End
Roads open to All Vehicles 50 Inches Wide or Less, with Seasonal Designation			
129A	07/01-11/30	0.350	2.200
165	04/11-12/31	7.350	8.000

