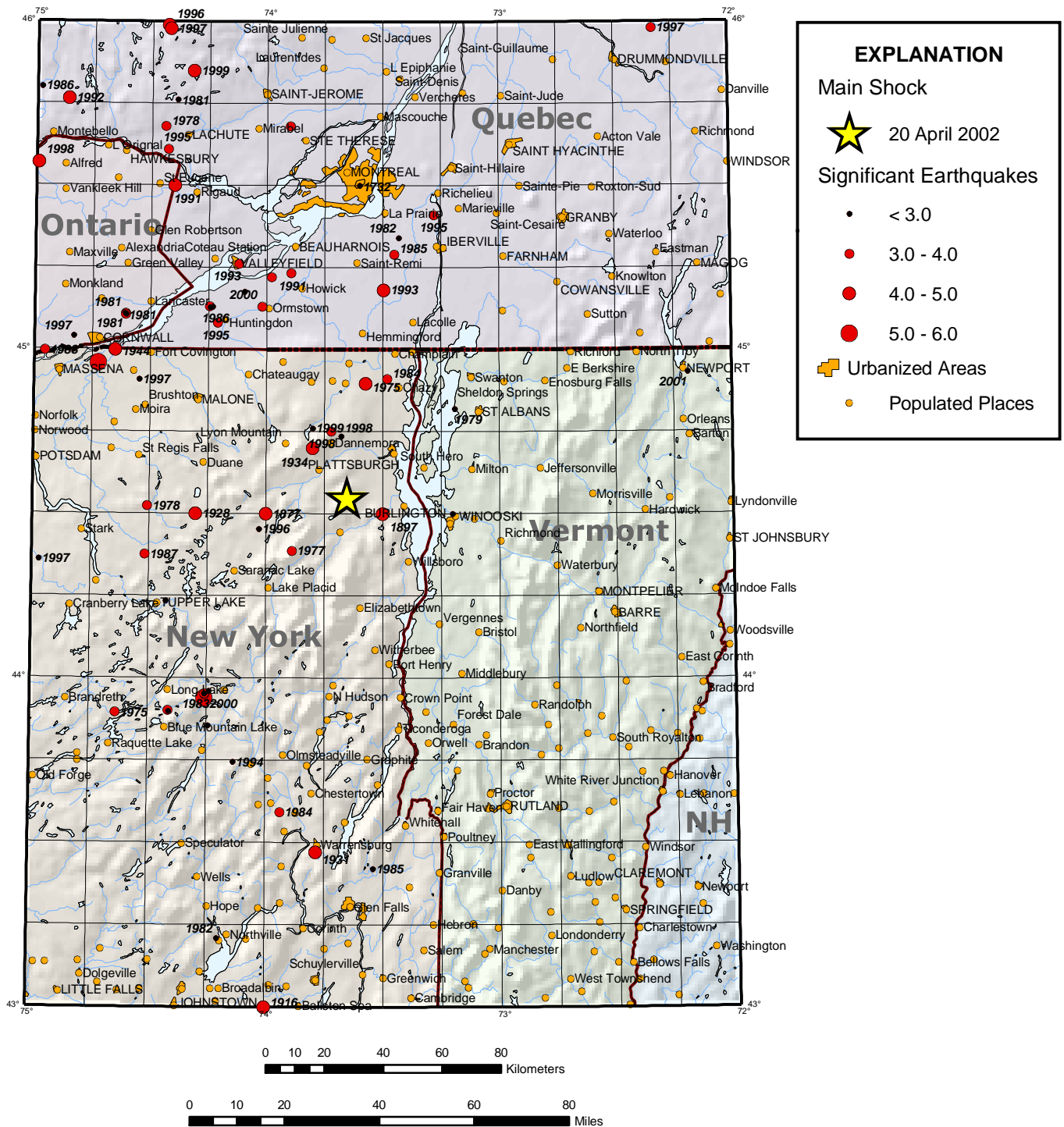







# Significant and Historic Earthquakes in Northeastern New York State and Vicinity





**EXPLANATION**

Main Shock  
 20 April 2002

Significant Earthquakes

-  < 3.0
-  3.0 - 4.0
-  4.0 - 5.0
-  5.0 - 6.0

 Urbanized Areas

 Populated Places

MAP PREPARED BY  
 U.S. Geological Survey  
 Earthquake Hazards Program  
 National Earthquake Information Center  
 21 April 2002

DISCLAIMER  
 The map is preliminary and has not been reviewed for conformity with U.S. Geological Survey editorial standards