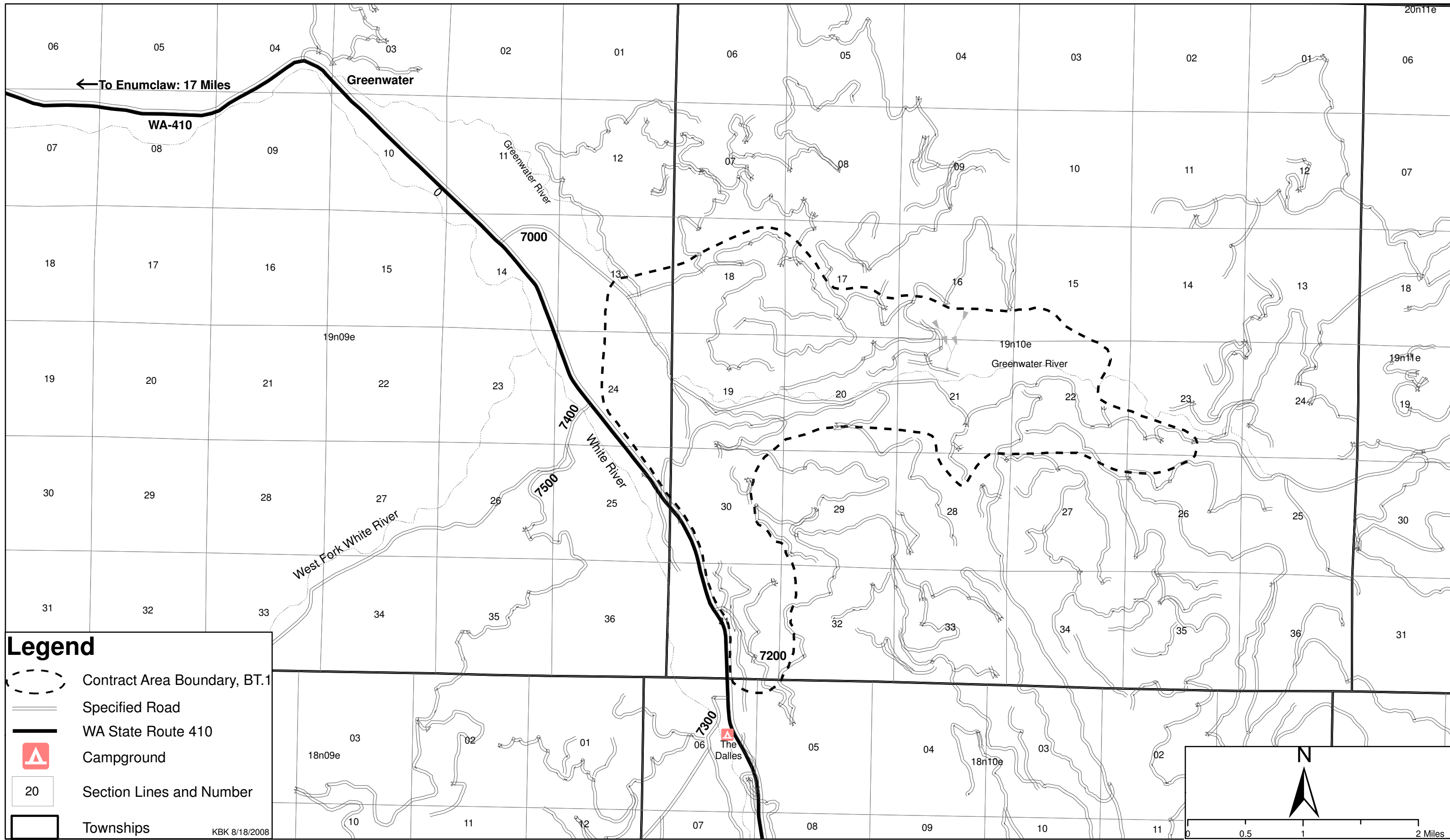








Elk Forage Stewardship Contract
 Vicinity Map
 Mt. Baker-Snoqualmie National Forest
 Snoqualmie Ranger District
 Sec. 13, 14, and 24, T19N, R9E, W.M.
 Sec. 16-23 and 31, T19N, R10E, W.M.



Legend

-  Contract Area Boundary, BT.1
-  Specified Road
-  WA State Route 410
-  Campground
-  Section Lines and Number
-  Townships

KBK 8/18/2008