

SECTION 4
STATEWIDE
BEHAVIORAL CRIMES
OFFENSE and ARREST PROFILE

This page is intentionally blank.

OREGON CRIME CLOCK

1 Behavioral Crime every 3.1 minutes

**1 Weapon Law Violation
every 2.4 hours**

**1 Prostitution Violation
every 13.9 ours**

**1 Crime Against Family
every 3.7 hours**

**1 Disorderly Conduct
every 26.4 minutes**

**1 Drug Law Violation
every 18.6 minutes**


**1 DUII Violation
every 22.4 minutes**

**1 Runaway Juvenile
every 48.2 minutes**

**1 Gambling Violation
every 2.8 weeks**

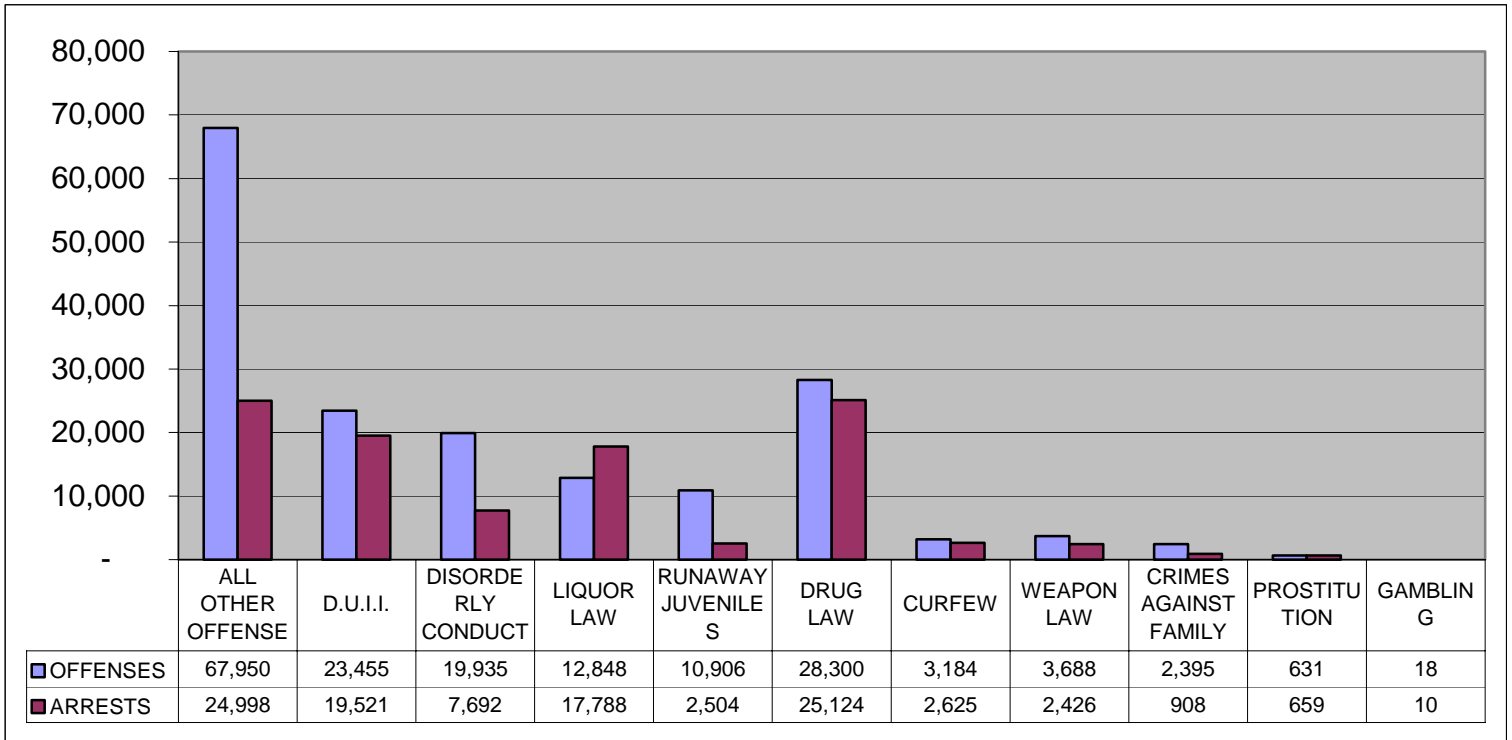
**1 Liquor Law Violation
every 40.9minutes**

**1 Curfew Violation
every 2.8 hours**



**1 All Other (Except Traffic)
every 7.7 minutes**

STATEWIDE BEHAVIORAL CRIMES, 2005



STATEWIDE BEHAVIORAL CRIMES, 2005

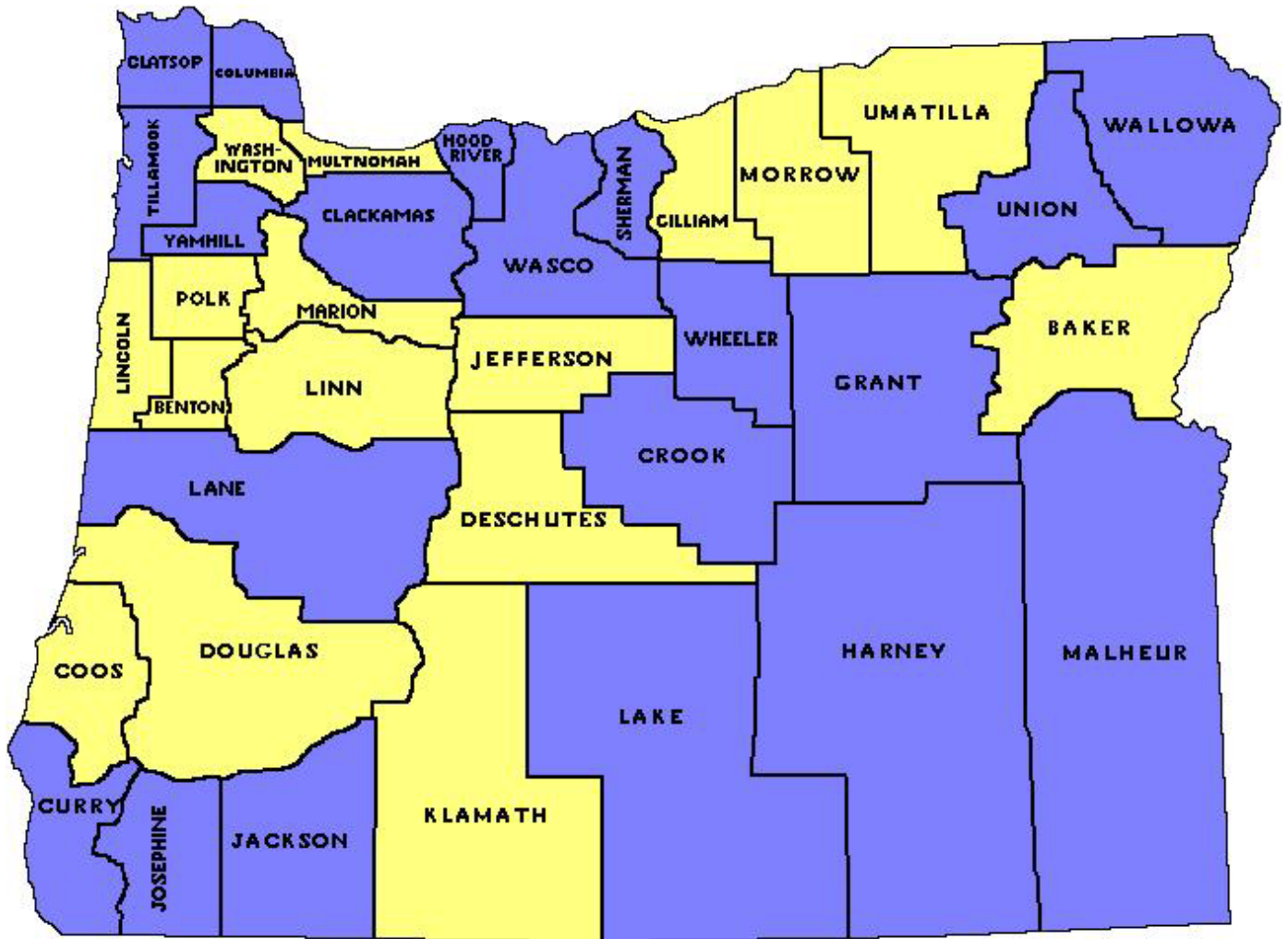
CLASSIFICATION	2005 OFFENSES	PERSONS ARRESTED					PROPERTY	
		ADULT	JUVENILE	TOTAL	MALE	FEMALE	LOSS VALUE	RECOVERED VALUE
WEAPON LAWS								
Possess Illegally	720	397	90	487	446	41		
Carry Concealed	1,195	809	158	967	901	66		
Ex-Con in Possession	1,102	687	3	690	641	49		
Other	671	196	86	282	257	25		
TOTAL	3,688	2,089	337	2,426	2,245	181	NOT APPLICABLE	
PROSTITUTION								
Engage In	408	457	13	470	261	209		
Promote	21	25	1	26	13	13		
Compel	28	8	0	8	5	3		
Other	174	150	5	155	48	107		
TOTAL	631	640	19	659	327	332	NOT APPLICABLE	
DRUG LAWS								
Narcotics	5,322	5,025	361	5,386	4,073	1,313		
Marijuana	10,708	8,182	1,916	10,098	8,207	1,891		
Synthetic Narcotics	1,213	996	59	1,055	765	290		
Other Dangerous Drugs	11,057	8,313	272	8,585	6,158	2,427		
TOTAL	28,300	22,516	2,608	25,124	19,203	5,921	NOT APPLICABLE	
GAMBLING								
Bookmaking	0	0	0	0	0	0		
Numbers & Lottery	0	0	0	0	0	0		
Illegal Games	6	0	0	0	0	0		
Illegal Devices	6	1	0	1	1	0		
Illegal Payoff	1	0	0	0	0	0		
Other	5	3	6	9	8	1		
TOTAL	18	4	6	10	9	1	NOT APPLICABLE	
OFFENSES AGAINST FAMILY								
Child Abandonment	51	13	0	13	4	9		
Child Neglect	1,148	550	3	553	196	357		
Non-Support	34	19	1	20	14	6		
Custodial Interference	331	59	3	62	37	25		
Other	831	257	3	260	124	136		
TOTAL	2,395	898	10	908	375	533	NOT APPLICABLE	
D. U. I. I.								
Under .08	1,420	1,265	45	1,310	1,087	223		
.08 thru .14 Alcohol	5,706	5,156	81	5,237	4,186	1,051		
.15 thru .19 Alcohol	5,401	4,899	33	4,932	3,905	1,027		
.20 or Above Alcohol	3,545	3,212	11	3,223	2,422	801		
BA Refused	2,727	2,307	5	2,312	1,884	428		
BA Not Given	452	384	8	392	290	102		
Of Drugs	1,255	964	28	992	732	260		
Undetermined	2,949	1,110	13	1,123	909	214		
TOTAL	23,455	19,297	224	19,521	15,415	4,106	NOT APPLICABLE	
LIQUOR LAWS								
Minor in Possession	7,242	7,718	4,627	12,345	8,594	3,751		
Illegal Make, Possess, Sell	57	16	0	16	13	3		
Illegal Establishment Operate	168	179	2	181	159	22		
Drinking in Public	3,361	3,828	7	3,835	3,314	521		
Furnishing	1,448	1,050	78	1,128	792	336		
Importing	4	4	0	4	3	1		
License Violation	168	38	0	38	19	19		
Minor on Premise	28	17	2	19	9	10		
Other	372	210	12	222	141	81		
TOTAL	12,848	13,060	4,728	17,788	13,044	4,744	NOT APPLICABLE	
DISORDERLY CONDUCT								
	19,935	6,218	1,474	7,692	6,002	1,690		
ALL OTHER								
Trespass	17,018	6,132	1,075	7,207	5,856	1,351		
Escape your Custody	611	139	21	160	141	19		
Blackmail/Extortion	64	9	4	13	9	4		
Bomb Threat	113	5	3	8	7	1		
Other Criminal Threat	9,180	1,786	300	2,086	1,673	413		
Shoot in Prohib. Area	188	11	19	30	25	5		
Animal Ordinances	7,088	1,434	30	1,464	778	686		
Garbage/Littering	2,034	871	71	942	749	193		
Other	31,654	10,556	2,532	13,088	9,981	3,107		
TOTAL	67,950	20,943	4,055	24,998	19,219	5,779	NOT APPLICABLE	
CURFEW								
	3,184		2,625	2,625	1,723	902	NOT APPLICABLE	
RUNAWAY								
Male Juvenile	4,547		1,073	1,073	1,073	0		
Female Juvenile	6,359		1,431	1,431	0	1,431		
TOTAL	10,906		2,504	2,504	1,073	1,431	NOT APPLICABLE	
BEHAVIORAL CRIME TOTAL	173,310	85,665	18,590	104,255	78,635	25,620	0	0

OREGON COUNTY MAP

Behavioral Crimes, 2005

INCREASE

DECREASE



COUNTY FIVE YEAR PROFILE OF BEHAVIORAL CRIMES

	2001	2002	2003	2004	2005
BAKER	668	682	748	576	665
BENTON	3,846	4,027	4,457	5,398	5,847
CLACKAMAS	9,234	9,372	8,948	8,631	8,376
CLATSOP	3,365	3,618	3,821	3,904	3,771
COLUMBIA	2,608	2,789	2,708	2,802	2,148
COOS	4,159	4,629	4,646	4,387	4,917
CROOK	1,558	1,411	2,243	2,082	1,758
CURRY	617	765	552	794	680
DESCHUTES	5,728	5,936	5,158	5,753	6,436
DOUGLAS	5,817	5,854	5,511	5,650	5,755
GILLIAM	155	156	136	180	221
GRANT	382	344	308	385	337
HARNEY	342	327	292	336	268
HOOD RIVER	831	780	726	1,187	1,035
JACKSON	11,090	10,879	11,560	10,866	9,173
JEFFERSON	1,130	1,120	1,072	1,084	1,690
JOSEPHINE	4,246	4,100	3,785	3,523	2,794
KLAMATH	2,437	2,484	2,271	2,362	2,474
LAKE	229	144	261	331	309
LANE	14,778	14,908	15,906	16,212	13,985
LINCOLN	2,444	2,523	3,141	2,654	3,313
LINN	7,581	7,292	7,570	7,873	8,068
MALHEUR	2,545	2,639	3,124	2,670	2,622
MARION	15,961	16,532	19,319	17,878	20,777
MORROW	757	806	617	542	549
MULTNOMAH	31,176	25,555	29,019	30,904	31,050
POLK	4,464	4,658	3,760	4,463	4,615
SHERMAN	98	87	83	116	79
TILLAMOOK	1,071	1,258	1,066	1,700	1,652
UMATILLA	3,759	3,561	3,269	3,269	7,681
UNION	1,101	1,107	1,102	1,351	1,238
WALLOWA	348	369	362	329	324
WASCO	1,427	1,532	1,419	1,339	1,230
WASHINGTON	11,994	11,411	11,436	12,349	12,414
WHEELER	87	137	90	113	62
YAMHILL	4,308	4,359	4,599	5,801	4,997
TOTAL	162,341	158,151	165,085	169,794	173,310

STATEWIDE TEN YEAR OFFENSE, POPULATION and RATE PROFILE

YEAR	POPULATION	BEHAVIORAL CRIMES	RATE PER 10,000 POPULATION
1996	3,181,000	156,986	493.5
1997	3,217,000	167,779	521.5
1998	3,267,550	163,673	500.9
1999	3,300,800	164,326	497.8
2000	3,436,750	165,178	480.6
2001	3,471,700	162,341	467.6
2002	3,504,700	158,151	451.3
2003	3,541,500	165,085	466.1
2004	3,582,600	169,794	473.9
2005	3,631,440	173,310	477.2

Behavioral Crimes by County - 2005

Rates Ranked Highest to lowest

	County	Population	Behavioral Crimes	Rate / 10,000	
1	Gilliam	1,890	221	1,169.3	
2	Umatilla	72,395	7,681	1,061.0	
3	Clatsop	36,640	3,771	1,029.2	
4	Malheur	31,800	2,622	824.5	
5	Jefferson	20,600	1,690	820.4	
6	Coos	62,695	4,917	784.3	
7	Crook	22,775	1,758	771.9	
8	Linn	107,150	8,068	753.0	
9	Lincoln	44,405	3,313	746.1	
10	Benton	82,835	5,847	705.9	
11	Polk	65,670	4,615	702.8	
12	Marion	302,135	20,777	687.7	
13	Tillamook	25,205	1,652	655.4	
14	Douglas	102,905	5,755	559.3	
15	Yamhill	90,310	4,997	553.3	
16	Wasco	23,935	1,230	513.9	
17	Union	24,950	1,238	496.2	
18	Hood River	21,180	1,035	488.7	State Avg.
19	Jackson	194,515	9,173	471.6	← 477.2
20	Columbia	46,220	2,148	464.7	
21	Morrow	11,945	549	459.6	
22	Wallowa	7,130	324	454.4	
23	Deschutes	143,490	6,436	448.5	
24	Multnomah	692,825	31,050	448.2	
25	Grant	7,685	337	438.5	
26	Sherman	1,880	79	420.2	
27	Lane	336,085	13,985	416.1	
28	Lake	7,505	309	411.7	
29	Baker	16,500	665	403.0	
30	Wheeler	1,550	62	400.0	
31	Klamath	65,055	2,474	380.3	
32	Josephine	79,645	2,794	350.8	
33	Harney	7,660	268	349.9	
34	Curry	21,190	680	320.9	
35	Washington	489,785	12,414	253.5	
36	Clackamas	361,300	8,376	231.8	
	Statewide	3,631,440	173,310	477.2	

STATEWIDE DRUG LAW OFFENSES by TYPE OF DRUG and ACTIVITY - 2005								
TOTAL		Possess for Sale	Possess for Use	Furnish	Transpt/ Mfg/ Cultivate	Obtain Unlawful	Tamper/ w/Record	Other
14	Opium	1	7				6	
1,076	Heroin	312	749	7	4		1	3
47	Morphine	10	34	1	2			
3,346	Cocaine	694	2,626	7	15	1		3
142	Codeine	10	91		3	3	32	3
697	Other Narcotic	89	411	7	16	38	106	30
5,322	NARCOTIC TOTAL	1,116	3,918	22	40	42	145	39
74	Hashish	11	51	3	7			2
1,511	Marij. Over Oz	512	576	31	371	6		15
9,123	Marij. Under Oz	388	8,417	63	75	3		177
10,708	MARIJUANA TOTAL	911	9,044	97	453	9		194
1,213	SYNTHETIC TOTAL	166	947	22	34	8	20	16
11,057	OTHER DANGEROUS DRUG TOTAL	1,138	8,163	93	377	18	47	1,221
28,300	DRUG LAW OFFENSE TOTAL	3,331	22,072	234	904	77	212	1,470

STATEWIDE DRUG LAW ARRESTS by TYPE OF DRUG and ACTIVITY - 2005								
TOTAL		Possess for Sale	Possess for Use	Furnish	Transpt/ Mfg/ Cultivate	Obtain Unlawful	Tamper/ w/Record	Other
37	Opium	14	7		16			
1,029	Heroin	77	948	1	3			
35	Morphine	3	30		1		1	
3,016	Cocaine	139	2,872	1	3		1	
65	Codeine	3	49				13	
1,204	Other Narcotic	61	317	3		6	50	767
5,386	NARCOTIC TOTAL	297	4,223	5	23	6	65	767
62	Hashish	11	42	2	7			
938	Marij. Over Oz	352	419	14	146			7
9,098	Marij. Under Oz	290	8,644	41	25	3		95
10,098	MARIJUANA TOTAL	653	9,105	57	178	3		102
1,055	SYNTHETIC TOTAL	114	882	16	25	2	8	8
8,585	OTHER DANGEROUS DRUG TOTAL	494	7,494	37	138	14	30	378
25,124	DRUG LAW ARREST TOTAL	1,558	21,704	115	364	25	103	1,255

DRUG OFFENSES by COUNTY and TYPE - 2005

COUNTY	TOTAL	Other NARCOTIC				Marij			MARIJ TOTAL	SYNTHETIC NARCOTIC	OTHER DANGER DRUGS
		Heroin	Cocaine	Narcotic	TOTAL	Over Oz	Under Oz	Hashish			
BAKER	82			15	15	3	44		47		20
BENTON	556	15	19	14	48	40	269	1	310	7	191
CLACKAMAS	1,176	3	11	14	28	35	315		350	13	785
CLATSOP	381		16	85	101	21	222	2	245	8	27
COLUMBIA	439		10	8	18	41	206	1	248	10	163
COOS	312	2	2	6	10	20	159	1	180	64	58
CROOK	176			14	14	4	44		48	67	47
CURRY	108		1	5	6	9	57		66	5	31
DESCHUTES	1,343		15	51	66	43	484		527	61	689
DOUGLAS	1,545	10	19	43	72	95	808	6	909	157	407
GILLIAM	141	1	4	7	12	9	82		91	1	37
GRANT	37	1		5	6	1	23		24		7
HARNEY	25		1	2	3	2	16		18		4
HOOD RIVER	147		10	29	39	6	71	2	79	15	14
JACKSON	2,301	61	114	35	210	165	977	7	1,149	13	929
JEFFERSON	203	1	2	26	29	4	75		79	7	88
JOSEPHINE	601	5	4	21	30	58	191	4	253	5	313
KLAMATH	441	5	3	5	13	23	75	1	99	147	182
LAKE	45			1	1	6	24		30	6	8
LANE	2,941	136	44	48	228	151	1,246	20	1,417	33	1,263
LINCOLN	386	16	34	10	60	22	104	1	127	12	187
LINN	698	17	3	25	45	33	250	1	284	156	213
MALHEUR	275		3	2	5	7	107		114	24	132
MARION	2,677	165	496	152	813	224	508	3	735	3	1,126
MORROW	73		3		3		28		28	21	21
MULTNOMAH	6,329	525	2,141	102	2,768	255	1,008	13	1,276	273	2,012
POLK	597	31	198	48	277	22	164	1	187	1	132
SHERMAN	12						11		11		1
TILLAMOOK	251	2	4	5	11	19	136	1	156		84
UMATILLA	1,032	19	31	19	69	17	328	1	346	5	612
UNION	214	4	7	3	14	13	122		135	1	64
WALLOWA	48			6	6	10	26		36	3	3
WASCO	162		2	6	8	8	77		85	4	65
WASHINGTON	1,877	36	107	75	218	107	615	6	728	86	845
WHEELER	4						2		2	1	1
YAMHILL	665	21	42	13	76	38	249	2	289	4	296
TOTAL OFFENSES	28,300	1,076	3,346	900	5,322	1,511	9,123	74	10,708	1,213	11,057

DRUG ARRESTS by COUNTY and TYPE - 2005

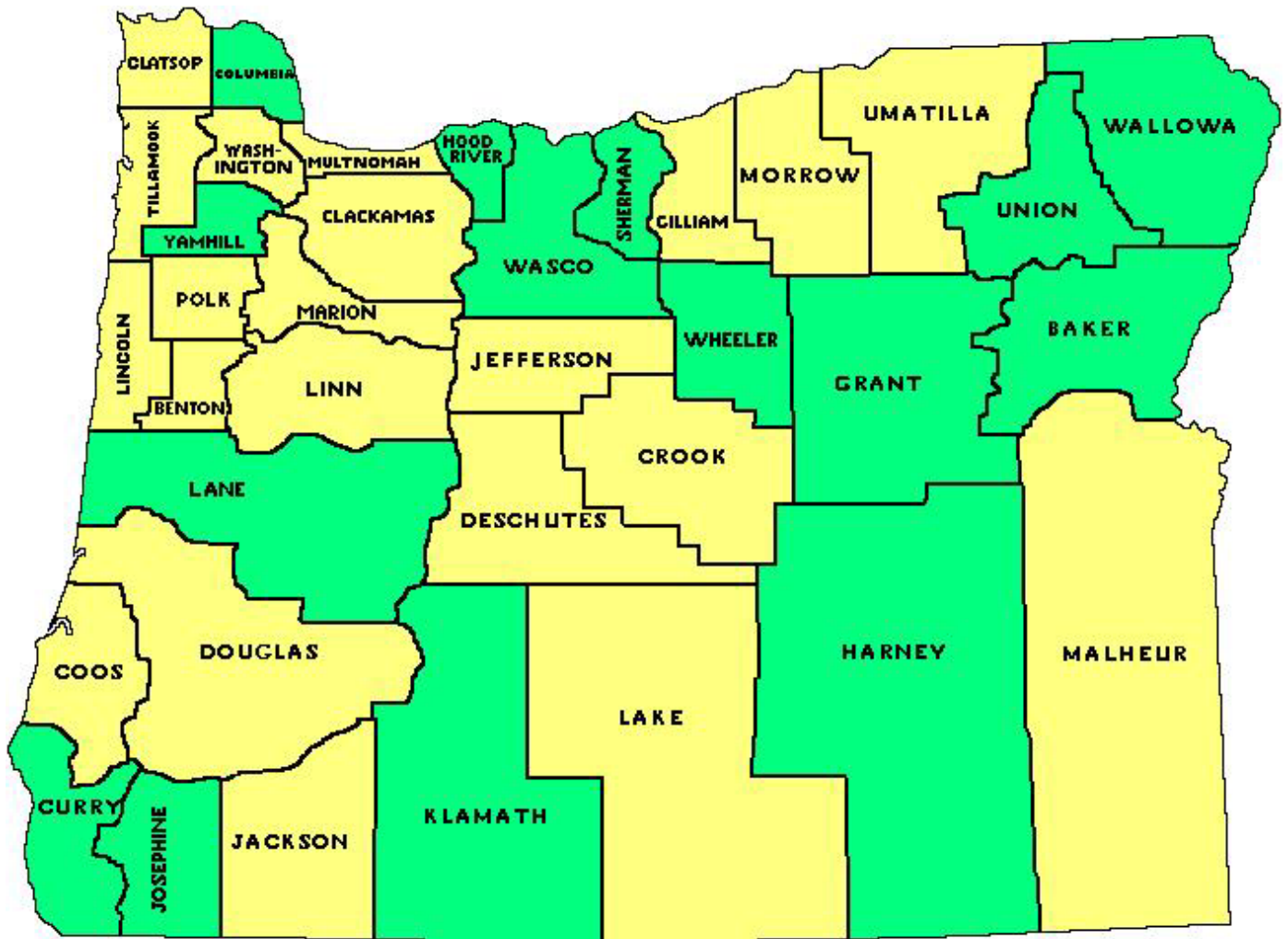
COUNTY	TOTAL	Heroin	Cocaine	Other Narcotic	NARCOTIC TOTAL	Marij Over Oz	Marij Under Oz	Hashish	MARIJ TOTAL	SYNTHETIC NARCOTIC	OTHER DANGER DRUGS
BAKER	101	0	0	13	13	6	51	0	57	0	31
BENTON	470	10	26	19	55	32	194	2	228	3	184
CLACKAMAS	1,167	6	7	578	591	19	322	0	341	11	224
CLATSOP	341	0	10	48	58	16	196	2	214	14	55
COLUMBIA	296	0	7	4	11	13	174	0	187	2	96
COOS	426	2	2	10	14	24	189	0	213	114	85
CROOK	83	0	0	4	4	6	43	0	49	18	12
CURRY	116	0	1	6	7	9	60	0	69	4	36
DESCHUTES	1,026	0	8	27	35	35	413	0	448	38	505
DOUGLAS	1,485	59	198	156	413	41	695	4	740	209	123
GILLIAM	125	1	2	2	5	6	79	0	85	0	35
GRANT	29	0	0	3	3	0	21	0	21	1	4
HARNEY	51	0	0	1	1	6	28	0	34	7	9
HOOD RIVER	129	1	7	18	26	10	66	2	78	7	18
JACKSON	2,039	71	276	63	410	76	1,033	10	1,119	7	503
JEFFERSON	201	1	0	30	31	5	90	0	95	1	74
JOSEPHINE	420	3	3	19	25	23	173	4	200	3	192
KLAMATH	391	4	0	7	11	28	65	1	94	133	153
LAKE	28	0	0	2	2	5	13	0	18	2	6
LANE	3,149	153	34	39	226	113	1,479	16	1,608	32	1,283
LINCOLN	283	5	12	17	34	46	80	0	126	0	123
LINN	589	9	0	36	45	22	247	0	269	114	161
MALHEUR	212	0	2	2	4	3	120	0	123	3	82
MARION	2,252	66	142	41	249	93	650	0	743	0	1,260
MORROW	63	1	0	0	1	1	10	0	11	0	51
MULTNOMAH	5,749	544	2,056	75	2,675	166	990	11	1,167	272	1,635
POLK	531	14	46	7	67	13	191	3	207	0	257
SHERMAN	17	0	0	0	0	11	6	0	17	0	0
TILLAMOOK	174	5	11	6	22	10	128	0	138	0	14
UMATILLA	664	10	10	20	40	12	205	0	217	6	401
UNION	278	5	14	7	26	12	189	2	203	1	48
WALLOWA	48	0	0	1	1	5	30	0	35	5	7
WASCO	178	0	3	7	10	7	94	0	101	1	66
WASHINGTON	1,462	35	85	46	166	62	555	5	622	42	632
WHEELER	3	0	0	0	0	0	2	0	2	0	1
YAMHILL	548	24	54	27	105	2	217	0	219	5	219
TOTAL ARRESTS	25,124	1,029	3,016	1,341	5,386	938	9,098	62	10,098	1,055	8,585

OREGON COUNTY MAP

Drug Law Violations, 2005

Increase

Decrease



DRUG OFFENSES by COUNTY 2001 through 2005

	2001	2002	2003	2004	2005
BAKER	114	123	122	104	82
BENTON	330	338	475	483	556
CLACKAMAS	1,109	1,175	1,015	1,065	1,176
CLATSOP	228	310	277	374	381
COLUMBIA	221	331	371	480	439
COOS	255	262	289	292	312
CROOK	124	79	158	136	176
CURRY	122	161	84	137	108
DESCHUTES	808	739	827	1,095	1,343
DOUGLAS	1,117	1,134	1,049	1,234	1,545
GILLIAM	46	42	48	91	141
GRANT	37	43	29	45	37
HARNEY	35	29	29	35	25
HOOD RIVER	138	113	148	187	147
JACKSON	1,729	2,128	2,225	2,297	2,301
JEFFERSON	132	134	129	149	203
JOSEPHINE	868	1,005	923	926	601
KLAMATH	454	444	419	537	441
LAKE	27	13	33	25	45
LANE	2,984	3,166	3,484	3,514	2,941
LINCOLN	217	170	209	248	386
LINN	573	505	586	582	698
MALHEUR	278	205	275	265	275
MARION	1,741	1,799	2,121	2,631	2,677
MORROW	65	77	63	44	73
MULTNOMAH	6,447	5,870	5,408	5,383	6,329
POLK	469	403	319	366	597
SHERMAN	32	15	22	21	12
TILLAMOOK	147	175	123	172	251
UMATILLA	418	497	465	448	1,032
UNION	186	213	216	278	214
WALLOWA	23	30	55	65	48
WASCO	183	210	182	190	162
WASHINGTON	1,320	1,600	1,682	1,695	1,877
WHEELER	10	9	8	6	4
YAMHILL	354	447	557	730	665
TOTAL	23,341	23,994	24,425	26,330	28,300

D. U. I. I. OFFENSES BY COUNTY FOR YEARS 2001 through 2005

COUNTY	2001	2002	2003	2004	2005
Baker	108	137	144	102	89
Benton	348	382	453	683	564
Clackamas	3,324	3,964	3,613	3,408	3,121
Clatsop	510	498	430	453	428
Columbia	359	378	322	264	258
Coos	477	637	611	528	508
Crook	210	175	247	201	214
Curry	227	227	153	166	136
Deschutes	977	1,116	993	1,037	1,077
Douglas	1,013	934	881	781	722
Gilliam	25	37	29	21	24
Grant	56	56	45	63	62
Harney	58	58	48	61	83
Hood River	320	314	267	196	193
Jackson	1,763	1,799	1,633	1,434	1,271
Jefferson	231	225	155	153	114
Josephine	774	785	697	604	407
Klamath	614	621	478	492	460
Lake	66	47	58	60	50
Lane	2,180	2,149	2,358	2,464	2,209
Lincoln	488	433	494	402	454
Linn	836	798	613	625	545
Malheur	198	212	272	213	147
Marion	1,624	1,657	1,496	1,618	1,850
Morrow	111	122	107	80	76
Multnomah	3,289	2,466	3,670	4,171	3,209
Polk	449	535	377	504	458
Sherman	29	25	23	21	10
Tillamook	150	172	133	152	177
Umatilla	860	874	820	723	636
Union	213	233	206	226	230
Wallowa	32	35	52	58	27
Wasco	309	275	204	156	135
Washington	2,387	2,403	2,252	2,624	2,844
Wheeler	7	13	18	11	3
Yamhill	601	550	597	797	664
TOTAL	25,223	25,342	24,949	25,552	23,455

STATEWIDE D. U. I. I. OFFENSES DISTRIBUTED BY COUNTY and MAJOR POPULATION CENTER 2005

	County Population	No. DUII Offenses	Rate per 10,000	St. Police Offenses	Sheriff Offenses	Major City	City Population	D. U. I. I. Offenses
BAKER	16,500	89	53.9	43	22	Baker City	9,960	24
BENTON	82,835	564	68.1	9	170	Corvallis	53,165	355
CLACKAMAS	361,300	3,121	86.4	270	2,002	Lake Oswego	36,075	152
CLATSOP	36,640	428	116.8	100	76	Astoria	9,910	116
COLUMBIA	46,220	258	55.8	56	11	St. Helens	11,795	133
COOS	62,695	508	81.0	208	54	Coos Bay	15,850	73
CROOK	22,775	214	94.0	9	55	Prineville	9,080	150
CURRY	21,190	136	64.2	33	75	Brookings	6,185	21
DESCHUTES	143,490	1,077	75.1	138	302	Bend	70,330	476
DOUGLAS	102,905	722	70.2	112	278	Roseburg	20,790	153
GILLIAM	1,890	24	127.0	3	21	Condon	770	0
GRANT	7,685	62	80.7	29	22	John Day	1,845	10
HARNEY	7,660	83	108.4	13	33	Burns	3,015	12
HOOD RIVER	21,180	193	91.1	17	112	Hood River	6,450	64
JACKSON	194,515	1,271	65.3	257	151	Medford	70,855	463
JEFFERSON	20,600	114	55.3	41	32	Madras	5,600	31
JOSEPHINE	79,645	407	51.1	204	153	Grants Pass	26,085	50
KLAMATH	65,055	460	70.7	247	65	Klamath Falls	20,400	148
LAKE	7,505	50	66.6	11	32	Lakeview	2,625	7
LANE	336,085	2,209	65.7	432	364	Eugene	146,160	714
						Springfield	55,855	374
LINCOLN	44,405	454	102.2	97	107	Lincoln City	7,615	106
						Newport	9,925	118
LINN	107,150	545	50.9	121	133	Albany	45,360	213
MALHEUR	31,800	147	46.2	72	27	Ontario	11,245	48
MARION	302,135	1,850	61.2	487	299	Salem	126,920	535
MORROW	11,945	76	63.6	0	25	Boardman	3,175	51
MULTNOMAH	692,825	3,209	46.3	168	190	Gresham	95,900	508
						Portland	556,370	2,205
POLK	65,670	458	69.7	24	160	Dallas	14,040	54
SHERMAN	1,880	10	53.2	3	7			
TILLAMOOK	25,205	177	70.2	27	100	Tillamook	4,300	35
UMATILLA	72,395	636	87.9	142	20	Pendleton	17,025	215
UNION	24,950	230	92.2	121	26	La Grande	12,525	78
WALLOWA	7,130	27	37.9	10	12	Enterprise	1,945	5
WASCO	23,935	135	56.4	43	41	The Dalles	12,505	51
WASHINGTON	489,785	2,844	58.1	107	1,169	Beaverton	83,095	579
						Hillsboro	82,025	389
						Tigard	45,500	211
WHEELER	1,550	3	19.4	1	2			
YAMHILL	90,310	664	73.5	68	108	McMinnville	30,020	149
STATEWIDE TOTALS	3,631,440	23,455	64.6	3,723	6,456	MAJOR CITY TOTAL	1,742,290	9,076

OREGON COUNTY MAP

D.U.I.I. Offenses, 2005

Increase

Decrease

