

**STATE OF OREGON**  
**REPORT OF**  
**CRIMINAL OFFENSES and ARRESTS**  
**2005**

This report was prepared from information provided through the Oregon Uniform Crime Reporting program by Oregon Law Enforcement Agencies for 2005.

Note regarding missing data:

Law enforcement agencies throughout the State have made every effort to report their crime data as accurately as possible. However, some tables in this report will contain footnotes regarding data which was not reported or not available for various reasons.

Questions or concerns regarding any portion of this report or the Oregon Uniform Crime Reporting Program may be addressed by contacting:

Jeffrey D. Bock, Manager  
Oregon Uniform Crime Reporting  
Law Enforcement Data System  
P.O. Box 14360  
Salem, Oregon 97309-5074  
(503) 378-3055 ext. 55002

FEBRUARY 2007

# TABLE OF CONTENTS

	Page
<b>INTRODUCTION</b> .....	vii
<b>SECTION - 1 STATEWIDE SUMMARY</b> .....	1-1
Summary .....	1-3
2005 Criminal Offenses by Population Center .....	1-5
Chart - Total Reported Offenses - January through December 2005 .....	1-6
Reported Offenses .....	1-7
Map - Oregon County Map .....	1-8
County Five Year Profile of Total Crimes .....	1-9
Chart - Total Reported Arrests - January through December 2005 .....	1-10
Reported Arrests .....	1-11
Index Crime Offenses .....	1-12
Chart - Total Reported Index Crime Offenses .....	1-12
Index Crime Arrests.....	1-13
Chart - Total Reported Index Crime Arrests .....	1-13
Map - Oregon County Map.....	1-14
County Five Year Profile of Index Crime .....	1-15
Statewide Offenses by Day of Week, 2005 .....	1-16
Statewide Offenses by Month, 2005 .....	1-17
Statewide Offenses by Type of Location, 2005 .....	1-18
Statewide Offenses by Time of Occurrence, 2005 .....	1-19
Ten Year Crime Rates by Crime Category.....	1-20

	<b>Page</b>
Report of Criminal Offenses Motivated by Prejudice January through December 2005 .....	1-21
Oregon Bias Crime Statistics Summary January through December 2005 .....	1-23
Chart - Bias Crime Total by Month January through December 2005 Compared to January through December 2004 .....	1-24
Chart - Bias Crime by Type of Prejudice January through December 2005 Compared to January through December 2004 .....	1-24
Reported Incidents by Month .....	1-25
Reported Incidents by Type of Crime .....	1-25
Reported Incidents by Type of Prejudice .....	1-25
Number and Description of Victims .....	1-27
Number and Description of Offenders .....	1-27
Chart - Crimes Motivated by Prejudice by County January through December 2004 and 2005 .....	1-28
Reported Incidents by County of Occurrence .....	1-29

Domestic Disturbance Reporting January through December 2005 has moved to **Section 10** at the end of this report.

<b>SECTION - 2 STATEWIDE CRIMES AGAINST PERSONS OFFENSE and ARREST PROFILE .....</b>	<b>2-1</b>
Oregon Crime Clock .....	2-3
Chart - Statewide Crimes Against Persons, 2005 .....	2-4
Statewide Crimes Against Persons, 2005 Offenses, Arrests and Property Loss by Crime .....	2-5
Map - Oregon County Map .....	2-6
County Five Year Profile of Crimes Against Persons .....	2-7
Statewide Ten Year Offense, Population and Rate Profile .....	2-8

	<b>Page</b>
Statewide Five Year Offenses by Force Element .....	2-9
Statewide Homicide Victims by Sex, Race and Weapon .....	2-10
Statewide Negligent Homicide by Type .....	2-10
Homicides - State of Oregon by County .....	2-11
Other Sex Crimes by Type and Victim 2004 & 2005 .....	2-12
<b>SECTION - 3 STATEWIDE CRIMES AGAINST PROPERTY OFFENSE and ARREST PROFILE .....</b>	<b>3-1</b>
Oregon Crime Clock.....	3-3
Chart - Statewide Crimes Against Property, 2005 .....	3-4
Statewide Crimes Against Property, 2005 Offense, Arrests and Property Loss by Crime .....	3-5
County Five Year Profile of Crimes Against Property .....	3-6
Statewide Ten Year Offense, Population and Rate Profile .....	3-7
<b>SECTION - 4 STATEWIDE BEHAVIORAL CRIMES OFFENSE and ARREST PROFILE .....</b>	<b>4-1</b>
Oregon Crime Clock .....	4-3
Chart - Statewide Behavioral Crimes, 2005 .....	4-4
Statewide Behavioral Crimes, 2005 Offenses, Arrests and Property Loss by Crime .....	4-5
Map - Oregon County Map .....	4-6
County Five Year Profile of Behavioral Crimes .....	4-7
Statewide Ten Year Offense, Population and Rate Profile .....	4-8
Statewide Drug Law Offenses by Type of Drug and Activity, 2005 .....	4-9
Statewide Drug Law Arrests by Type of Drug and Activity, 2005 .....	4-9

	<b>Page</b>
Drug Offenses by County and Type, 2005 .....	4-10
Drug Arrests by County and Type, 2005 .....	4-11
Map - Oregon County Map .....	4-12
Drug Offenses by County 2001 through 2005 .....	4-13
D. U. I. I. Offenses by County 2001 through 2005 .....	4-14
D. U. I. I. Offenses Distributed by County and Major Population Center, 2005 ...	4-15
<b>SECTION - 5 STATEWIDE REGULATORY OFFENSES</b>	
<b>TRAFFIC CRIME, FISH &amp; GAME, and MARINE VIOLATIONS</b> .....	5-1
Statewide Offense and Arrest Summary .....	5-3
Map - Oregon County Map .....	5-4
Traffic Crime Offenses by County, 2005 .....	5-5
Fish & Game Offenses by County, 2005 .....	5-6
Marine Violation Offenses by County, 2005 .....	5-7
<b>SECTION - 6 STATEWIDE ARREST INFORMATION</b> .....	6-1
Number of Arrests by Age - State of Oregon, 2005 .....	6-3
Number of Male Arrests by Age - State of Oregon, 2005 .....	6-4
Number of Female Arrests by Age - State of Oregon, 2005 .....	6-5
Number of Arrests by Race - State of Oregon, 2005 .....	6-7
Map - Oregon County Map .....	6-8
State of Oregon Arrests by Race & County, 2005 .....	6-9
Total Arrests for Crimes Against Persons by Race & County, 2005 .....	6-10
Total Arrests for Crimes Against Property by Race & County, 2005 .....	6-11
Total Arrests for Behavioral Crimes by Race & County, 2005 .....	6-12

	Page
<b>SECTION - 7 STATEWIDE LAW ENFORCEMENT EMPLOYEES and OFFICER ASSAULTED INFORMATION .....</b>	<b>7-1</b>
Law Enforcement Employees - Statewide, 2005 .....	7-3
Law Enforcement Employees - History .....	7-3
Law Enforcement Employees by Department with Officer Assault, 2005 .....	7-4
Statewide Officer Assault, 2005 .....	7-9
 <b>SECTION - 8 AGENCY SUMMARY and DETAIL TABLES .....</b>	 <b>8-1</b>
 <b>SECTION - 9 ABBREVIATED CRIME REPORTING DEFINITIONS .....</b>	 <b>9-1</b>
Crimes Against Persons .....	9-3
Crimes Against Property .....	9-4
Behavioral Crimes .....	9-5
 <b>SECTION – 10 DOMESTIC DISTURBANCE REPORTING JAN – DEC 2005.....</b>	 <b>10-1</b>
Domestic Disturbance Reporting Summary January through December 2005 .....	10-3
Oregon Domestic Disturbance Reported Incidents by County and Type .....	10-4

This page is intentionally blank.

## INTRODUCTION

The Oregon Uniform Crime Reporting (OUCR) program presents information in offense and arrest groupings of **Crimes Against Persons**, **Crimes Against Property** and **Behavioral Crimes**.

The offense groups are described below.

**Crimes Against Persons:** Criminal offenses where the victim is present and the act is violent, threatening or has the potential of being physically harmful.

Willful Murder	Kidnapping
Negligent Homicide	Robbery
Rape	Aggravated Assault
Other Sex Crimes	Simple Assault

**Crimes Against Property:** Criminal offenses that involve taking something of value by theft, deception or the destruction of property.

Burglary	Fraud
Larceny	Embezzlement
Motor Vehicle Theft	Stolen Property (Buy, Sell, Possess)
Arson	Vandalism
Forgery/Counterfeit	

**Behavioral Crimes:** Crimes that represent society's prohibitions on engaging in certain types of activity, such as criminal offenses that violate laws relating to personal conduct, responsibility and public order. Although not necessarily violent or property offenses in themselves, they may often contribute to other criminal acts.

Weapons Regulation Laws	Liquor Laws
Prostitution	Disorderly Conduct
Drug Laws	All Other Offenses (Except Traffic)
Gambling	Curfew
Offenses Against Family	Runaway Juveniles
D. U. I. I.	

**Traffic Crime, Fish & Game, and Marine Violations:** These three areas will be shown separately and are not included in crime totals listed above.



This page is intentionally blank.

**SECTION 1**  
**STATEWIDE SUMMARY**

This section presents an overview of Statewide Statistics relating to criminal Offenses and Arrests for 2005.

This page is intentionally blank.

## **SUMMARY**

### **CRIME IN OREGON**

Crime in Oregon decreased 0.1% overall in 2005 when compared to 2004. Crime increased in 13 of the 36 counties in Oregon.

The counties of Clackamas, Lane, Marion, Multnomah and Washington represent 60.1% of the State's population. These 5 counties reported 58.4% of the total crime in Oregon and 62.2% of the total Crimes Against Persons. If these 5 counties are excluded, crime in the rest of the State actually increased overall by 1.9% in 2005.

### **OREGON POPULATION**

Population estimates for Oregon are provided by the Population Research Center, College of Urban and Public Affairs, Portland State University. Total Oregon population for 2005 statistics is 3,631,440. Population in 2004 was 3,582,600. This is an overall increase in population of 1.4%.

### **CRIMES AGAINST PERSONS**

Crimes Against Persons increased 0.3% from 2004 to 2005.

#### **DECREASES REPORTED:**

Willful Murder (-17.2%), Other Sex Offenses, Kidnapping and Robbery.

#### **INCREASES REPORTED:**

Rape, Aggravated Assault and Simple Assault.

Negligent Homicide remained unchanged (13 for both 2004 and 2005).

### **CRIMES AGAINST PROPERTY**

Crimes Against Property decreased 1.8% from 2004 to 2005.

#### **DECREASES REPORTED:**

Burglary, Larceny, Arson, Forger/Counterfeiting, Fraud, and Stolen Property (buy, sell, possess)

#### **INCREASES REPORTED:**

Motor Vehicle Theft, Embezzlement and Vandalism.

## **BEHAVIORAL CRIMES**

Behavioral Crimes increased 2.1% from 2004 to 2005.

### **DECREASES REPORTED:**

Weapon Laws, Crimes Against Family, D.U.I.I., Liquor Laws, Disorderly Conduct and Curfew.

### **INCREASES REPORTED:**

Prostitution, Drug Laws, Gambling, "All Other" and Runaway Juveniles.

## **INDEX CRIME RATE**

The Crime Index was developed in the 1920's as a means of measuring crime on a national scale from one year to the next. Because laws define crimes differently between the individual states, 8 specific crimes were chosen to make up the Crime Index rather than including all reported crimes. The 8 crimes that make up the Crime Index are: Willful Murder, Forcible Rape, Robbery, Aggravated Assault, Burglary, Larceny (Theft), Motor Vehicle Theft and Arson. These 8 crimes were selected because they are generally defined the same by each state.

The Index Crime Rate is the "official" measurement of crime used nationally.

Oregon's Index Crime Rate for 2005 was 490.9 crimes per 10,000 population. This is a 3.3% decrease from the rate of 507.5 for 2004. These rates are based on estimated populations of 3,582,500 for 2004 and 3,631,440 for 2005.

## **ARRESTS IN OREGON**

Arrests = 165,960 (This excludes arrests for Traffic Crime, Fish & Game, or Marine)

The total number of arrests decreased 8.8% in 2005.

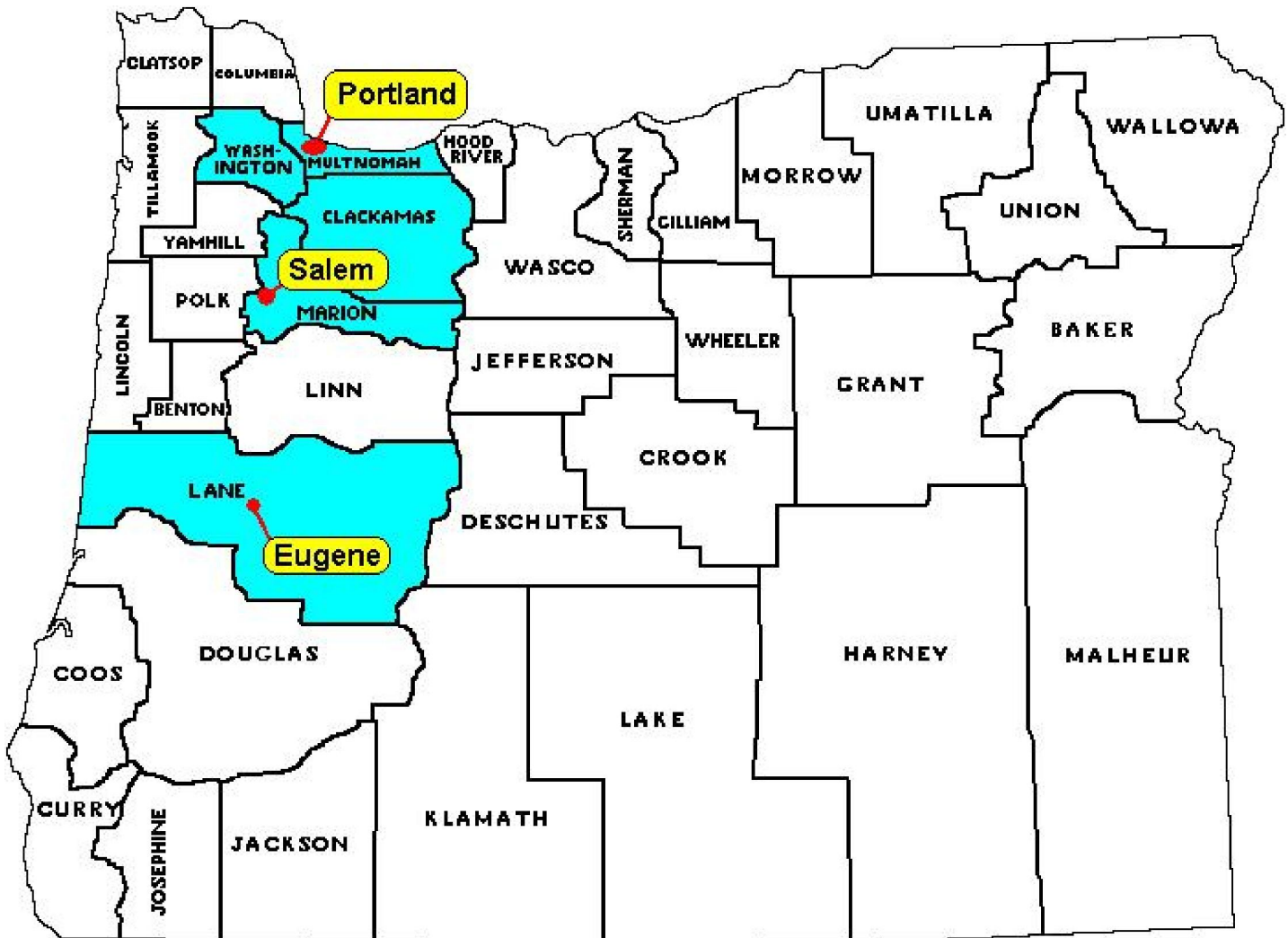
Arrests of Adults (persons 18 years and older) decreased 8.6%.

Arrests of Juveniles (persons 17 years and younger) decreased 9.2%.

## 2005 CRIMINAL OFFENSES by POPULATION CENTER

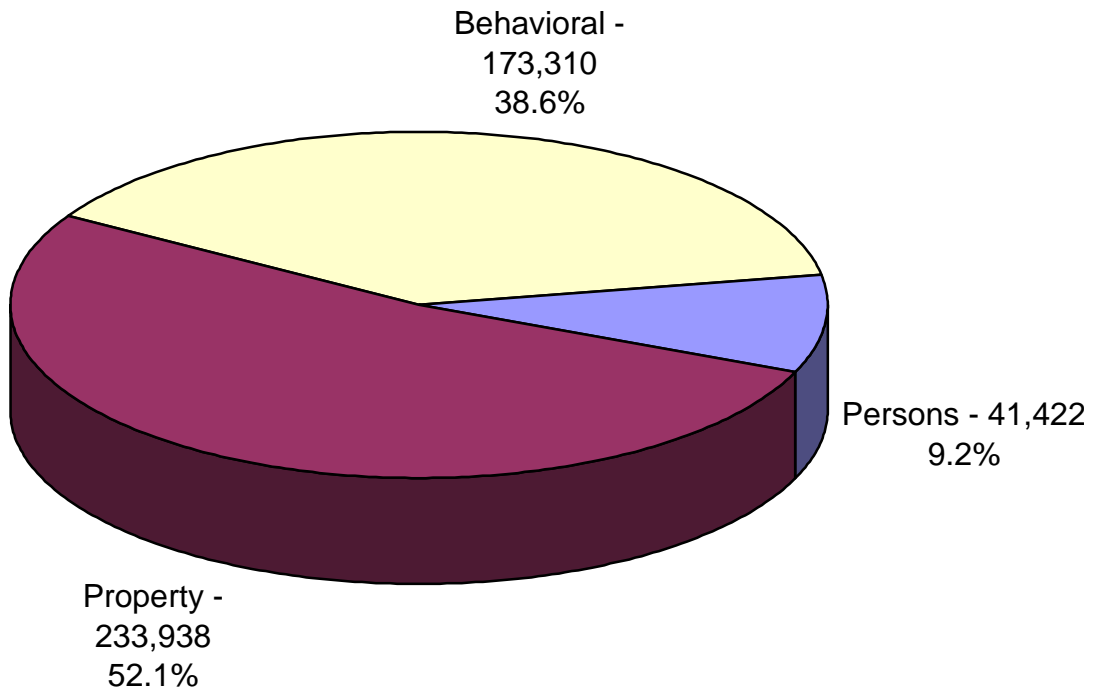
The cities of Portland, Salem and Eugene, combined have 23.4% of the Oregon population and reported 33.8% of the Crimes Against Persons, 32.9% of the Crimes Against Property, 25.0% of Behavioral Crimes and 29.9% of the Crime Total.

Multnomah, Clackamas, Washington, Marion and Lane Counties contain 60.1% of the State's population and reported 58.4% of the Crime Total.



**TOTAL REPORTED OFFENSES**  
**January through December 2005**

---



**Total Offenses = 448,670**

**NOTE:** Due to rounding, percentages may not add up to 100%.

## REPORTED OFFENSES

			PERCENT	RATE PER 10,000	
	2004	2005	CHANGE	2004	2005
<b>CRIMES AGAINST PERSONS</b>					
Willful Murder *	99	82	-17.2%	0.3	0.2
Negligent Homicide (1)	13	13	0.0%	0.0	0.0
Forcible Rape *	1,344	1,349	0.4%	3.8	3.7
Other Sex Offenses	6,267	6,157	-1.8%	17.5	17.0
Kidnapping	676	637	-5.8%	1.9	1.8
Robbery *	2,802	2,582	-7.9%	7.8	7.1
Aggravated Assault *	6,665	6,873	3.1%	18.6	18.9
Simple Assault	23,447	23,729	1.2%	65.4	65.3
<b>TOTAL</b>	<b>41,313</b>	<b>41,422</b>	<b>0.3%</b>	<b>115.3</b>	<b>114.1</b>
<b>CRIMES AGAINST PROPERTY</b>					
Burglary *	30,501	27,925	-8.4%	85.1	76.9
Larceny *	119,903	118,068	-1.5%	334.7	325.1
Motor Vehicle Theft *	19,066	19,998	4.9%	53.2	55.1
Arson *	1,436	1,407	-2.0%	4.0	3.9
Forgery/Counterfeiting	10,125	8,908	-12.0%	28.3	24.5
Fraud	15,339	15,065	-1.8%	42.8	41.5
Embezzlement	555	604	8.8%	1.5	1.7
Stolen Property	1,125	1,029	-8.5%	3.1	2.8
Vandalism	40,124	40,934	2.0%	112.0	112.7
<b>TOTAL</b>	<b>238,174</b>	<b>233,938</b>	<b>-1.8%</b>	<b>664.8</b>	<b>644.2</b>
<b>BEHAVIORAL CRIMES</b>					
Weapon Laws	3,774	3,688	-2.3%	10.5	10.2
Prostitution	616	631	2.4%	1.7	1.7
Drug Laws	26,330	28,300	7.5%	73.5	77.9
Gambling	12	18	50.0%	0.0	0.0
Crimes Against Family	2,431	2,395	-1.5%	6.8	6.6
D.U.I.I.	25,552	23,455	-8.2%	71.3	64.6
Liquor Laws	14,073	12,848	-8.7%	39.3	35.4
Disorderly Conduct	21,507	19,935	-7.3%	60.0	54.9
All Other (Except Traffic)	61,218	67,950	11.0%	170.9	187.1
Curfew	3,445	3,184	-7.6%	9.6	8.8
Runaway Juveniles	10,836	10,906	0.6%	30.2	30.0
<b>TOTAL</b>	<b>169,794</b>	<b>173,310</b>	<b>2.1%</b>	<b>473.9</b>	<b>477.2</b>
<b>GRAND TOTAL</b>	<b>449,281</b>	<b>448,670</b>	<b>-0.1%</b>	<b>1,254.1</b>	<b>1,235.5</b>
<b>* Index Total</b>	<b>181,816</b>	<b>178,284</b>	<b>-1.9%</b>	<b>507.5</b>	<b>490.9</b>
Traffic Crime	31,856	29,660	-6.9%	88.9	81.7
Fish & Game Violations	6,176	5,204	-15.7%	17.2	14.3
Marine Violations	900	656	-27.1%	2.5	1.8

(1) Negligent Homicide offenses do not include vehicular deaths

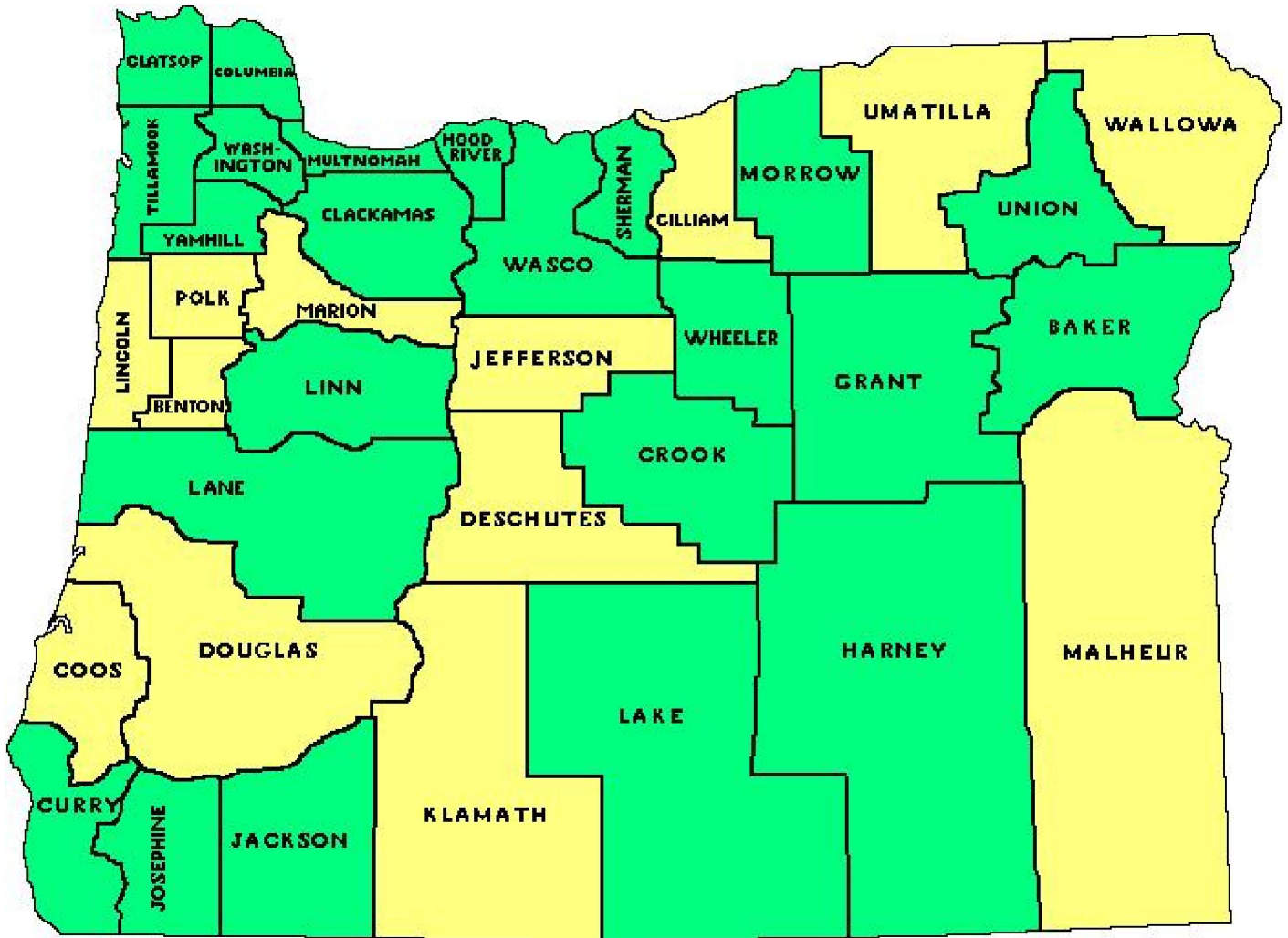


# OREGON COUNTY MAP

## All Reported Crimes, 2005

Increase

Decrease



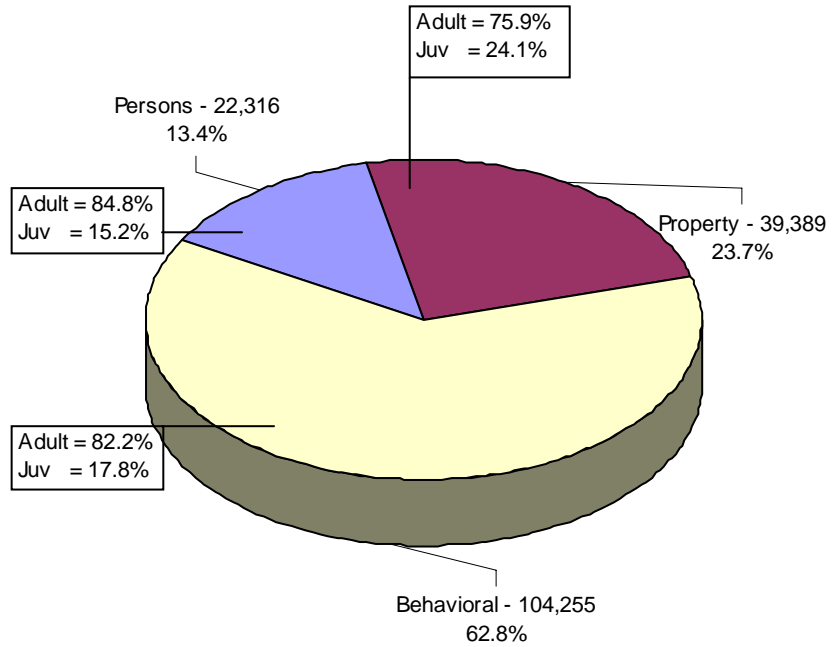
**COUNTY FIVE YEAR PROFILE OF TOTAL CRIMES**

	<b>2001</b>	<b>2002</b>	<b>2003</b>	<b>2004</b>	<b>2005</b>
<b>BAKER</b>	1,813	1,917	1,770	1,665	1,421
<b>BENTON</b>	8,927	8,643	9,445	10,242	11,249
<b>CLACKAMAS</b>	35,667	32,199	31,952	31,141	28,739
<b>CLATSOP</b>	6,292	6,675	6,955	6,752	6,701
<b>COLUMBIA</b>	4,933	4,935	4,859	5,037	3,663
<b>COOS</b>	8,027	8,289	8,820	7,796	8,609
<b>CROOK</b>	2,807	2,616	3,750	3,470	2,965
<b>CURRY</b>	1,378	1,665	1,504	1,689	1,411
<b>DESCHUTES</b>	15,363	15,294	14,758	15,311	16,636
<b>DOUGLAS</b>	12,208	11,746	11,835	11,761	12,187
<b>GILLIAM</b>	203	196	197	241	274
<b>GRANT</b>	695	637	561	759	617
<b>HARNEY</b>	676	587	498	632	559
<b>HOOD RIVER</b>	1,572	1,558	1,396	2,035	1,828
<b>JACKSON</b>	25,061	26,646	27,731	26,511	24,586
<b>JEFFERSON</b>	2,235	2,133	2,126	2,140	2,668
<b>JOSEPHINE</b>	8,717	8,384	8,488	8,524	7,398
<b>KLAMATH</b>	5,919	5,858	5,993	6,135	6,407
<b>LAKE</b>	530	295	549	759	618
<b>LANE</b>	42,871	41,163	42,282	41,833	41,176
<b>LINCOLN</b>	6,066	6,268	8,362	7,148	7,894
<b>LINN</b>	17,525	15,823	18,664	18,613	18,184
<b>MALHEUR</b>	4,577	4,611	4,991	4,508	4,561
<b>MARION</b>	45,599	47,922	51,638	44,258	48,334
<b>MORROW</b>	1,714	1,702	1,406	1,323	1,241
<b>MULTNOMAH</b>	108,742	102,130	108,950	108,465	103,698
<b>POLK</b>	8,586	8,968	7,410	9,574	10,123
<b>SHERMAN</b>	163	169	159	202	159
<b>TILLAMOOK</b>	2,470	2,880	2,623	3,387	3,095
<b>UMATILLA</b>	8,347	8,303	7,889	7,860	13,749
<b>UNION</b>	2,121	2,154	2,228	2,753	2,469
<b>WALLOWA</b>	627	620	583	518	543
<b>WASCO</b>	3,020	3,269	3,378	3,078	2,910
<b>WASHINGTON</b>	40,899	39,400	39,699	40,308	39,905
<b>WHEELER</b>	141	190	121	160	101
<b>YAMHILL</b>	9,394	9,636	8,641	12,693	11,992
<b>TOTAL</b>	<b>445,885</b>	<b>435,481</b>	<b>452,211</b>	<b>449,281</b>	<b>448,670</b>

# TOTAL REPORTED ARRESTS

## January through December 2005

---



**TOTAL ARRESTS = 165,960**

## REPORTED ARRESTS

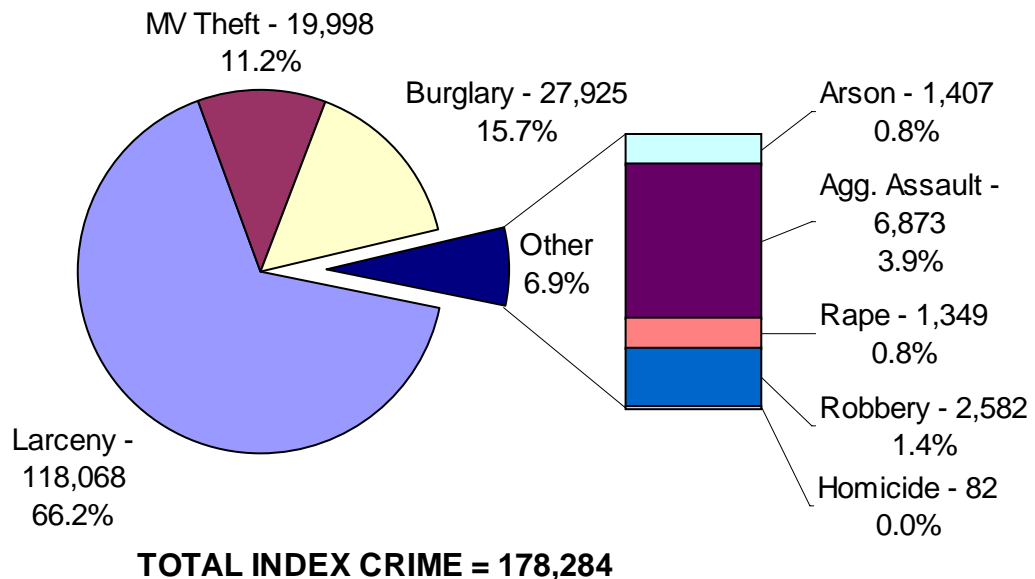
	2004			2005			TOTAL PERCENT CHANGE
	ADULT	JUVENILE	TOTAL	ADULT	JUVENILE	TOTAL	
<b>CRIMES AGAINST PERSONS</b>							
Willful Murder *	111	21	132	119	21	140	6.1%
Negligent Homicide (1)	12		12	11	1	12	0.0%
Forcible Rape *	292	38	330	292	29	321	-2.7%
Other Sex Offenses	1,337	307	1,644	1,401	300	1,701	3.5%
Kidnapping	80	12	92	51	1	52	-43.5%
Robbery *	1,154	279	1,433	880	184	1,064	-25.8%
Aggravated Assault *	2,788	584	3,372	2,830	607	3,437	1.9%
Simple Assault	14,977	2,504	17,481	13,333	2,256	15,589	-10.8%
<b>TOTAL</b>	<b>20,751</b>	<b>3,745</b>	<b>24,496</b>	<b>18,917</b>	<b>3,399</b>	<b>22,316</b>	<b>-8.9%</b>
<b>CRIMES AGAINST PROPERTY</b>							
Burglary *	2,843	1,134	3,977	2,458	935	3,393	-14.7%
Larceny *	19,191	6,423	25,614	16,912	5,756	22,668	-11.5%
Motor Vehicle Theft *	2,630	646	3,276	2,436	532	2,968	-9.4%
Arson *	258	266	524	272	185	457	-12.8%
Forgery/Counterfeiting	2,480	120	2,600	2,036	77	2,113	-18.7%
Fraud	1,932	132	2,064	1,882	112	1,994	-3.4%
Embezzlement	99	7	106	73	9	82	-22.6%
Stolen Property	507	106	613	684	93	777	26.8%
Vandalism	3,021	1,969	4,990	3,159	1,778	4,937	-1.1%
<b>TOTAL</b>	<b>32,961</b>	<b>10,803</b>	<b>43,764</b>	<b>29,912</b>	<b>9,477</b>	<b>39,389</b>	<b>-10.0%</b>
<b>BEHAVIORAL CRIMES</b>							
Weapon Laws	2,358	325	2,683	2,089	337	2,426	-9.6%
Prostitution	842	29	871	640	19	659	-24.3%
Drug Laws	23,250	2,796	26,046	22,516	2,608	25,124	-3.5%
Gambling	5		5	4	6	10	100.0%
Crimes Against Family	996	16	1,012	898	10	908	-10.3%
D.U.I.I.	21,743	266	22,009	19,297	224	19,521	-11.3%
Liquor Laws	14,162	5,043	19,205	13,060	4,728	17,788	-7.4%
Disorderly Conduct	7,351	1,766	9,117	6,218	1,474	7,692	-15.6%
All Other (Except Traffic)	22,803	4,408	27,211	20,943	4,055	24,998	-8.1%
Curfew		2,807	2,807		2,625	2,625	-6.5%
Runaway Juveniles		2,652	2,652		2,504	2,504	-5.6%
<b>TOTAL</b>	<b>93,510</b>	<b>20,108</b>	<b>113,618</b>	<b>85,665</b>	<b>18,590</b>	<b>104,255</b>	<b>-8.2%</b>
<b>GRAND TOTAL</b>	<b>147,222</b>	<b>34,656</b>	<b>181,878</b>	<b>134,494</b>	<b>31,466</b>	<b>165,960</b>	<b>-8.8%</b>
<b>* Index Total</b>	<b>29,267</b>	<b>9,391</b>	<b>38,658</b>	<b>26,199</b>	<b>8,249</b>	<b>34,448</b>	<b>-10.9%</b>
Traffic Crime	16,506	510	17,016	15,307	520	15,827	-7.0%
Fish & Game Violations	5,925	224	6,149	4,815	184	4,999	-18.7%
Marine Violations	771	28	799	559	9	568	-28.9%

(1) Negligent Homicide arrests include both vehicular and non-vehicular circumstances.

## INDEX CRIME OFFENSES

	2004	2005	PERCENT CHANGE	RATE PER 1000	
				2004	2005
<b>INDEX</b>					
Willful Murder	99	82	-17.2%	0.3	0.2
Forcible Rape	1,344	1,349	0.4%	3.8	3.7
Robbery	2,802	2,582	-7.9%	7.8	7.1
Aggravated Assault	6,665	6,873	3.1%	18.6	18.9
<b>Total Violent Index</b>	<b>10,910</b>	<b>10,886</b>	<b>-0.2%</b>	<b>30.5</b>	<b>30.0</b>
Burglary	30,501	27,925	-8.4%	85.1	76.9
Larceny	119,903	118,068	-1.5%	334.7	325.1
Motor Vehicle Theft	19,066	19,998	4.9%	53.2	55.1
Arson	1,436	1,407	-2.0%	4.0	3.9
<b>Total Property Index</b>	<b>170,906</b>	<b>167,398</b>	<b>-2.1%</b>	<b>477.0</b>	<b>461.0</b>
<b>INDEX TOTAL</b>	<b>181,816</b>	<b>178,284</b>	<b>-1.9%</b>	<b>507.5</b>	<b>490.9</b>

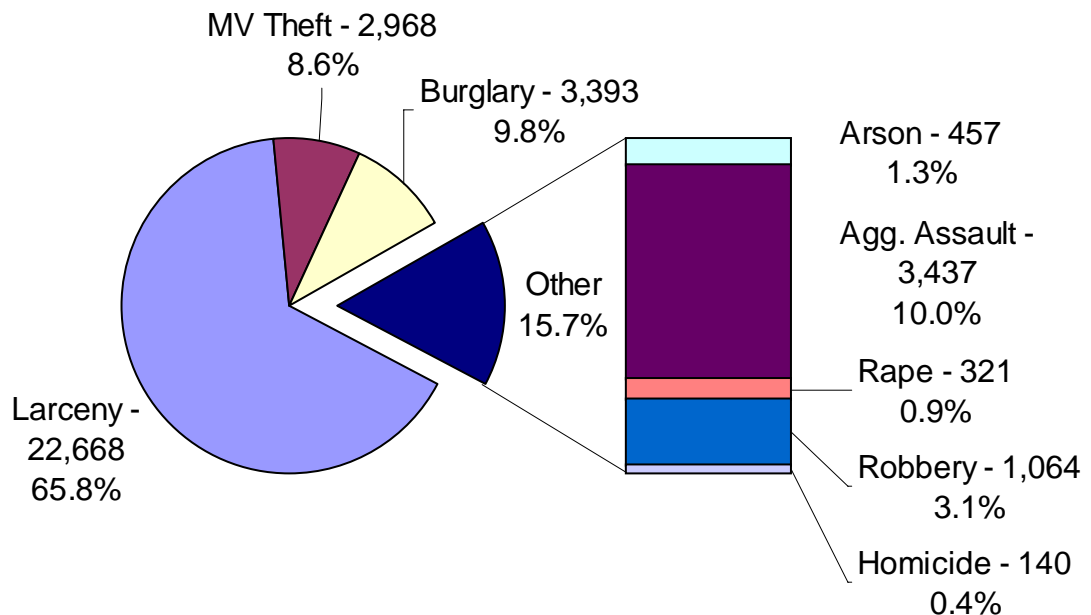
### TOTAL REPORTED INDEX CRIME OFFENSES January through December 2005



# INDEX CRIME ARRESTS

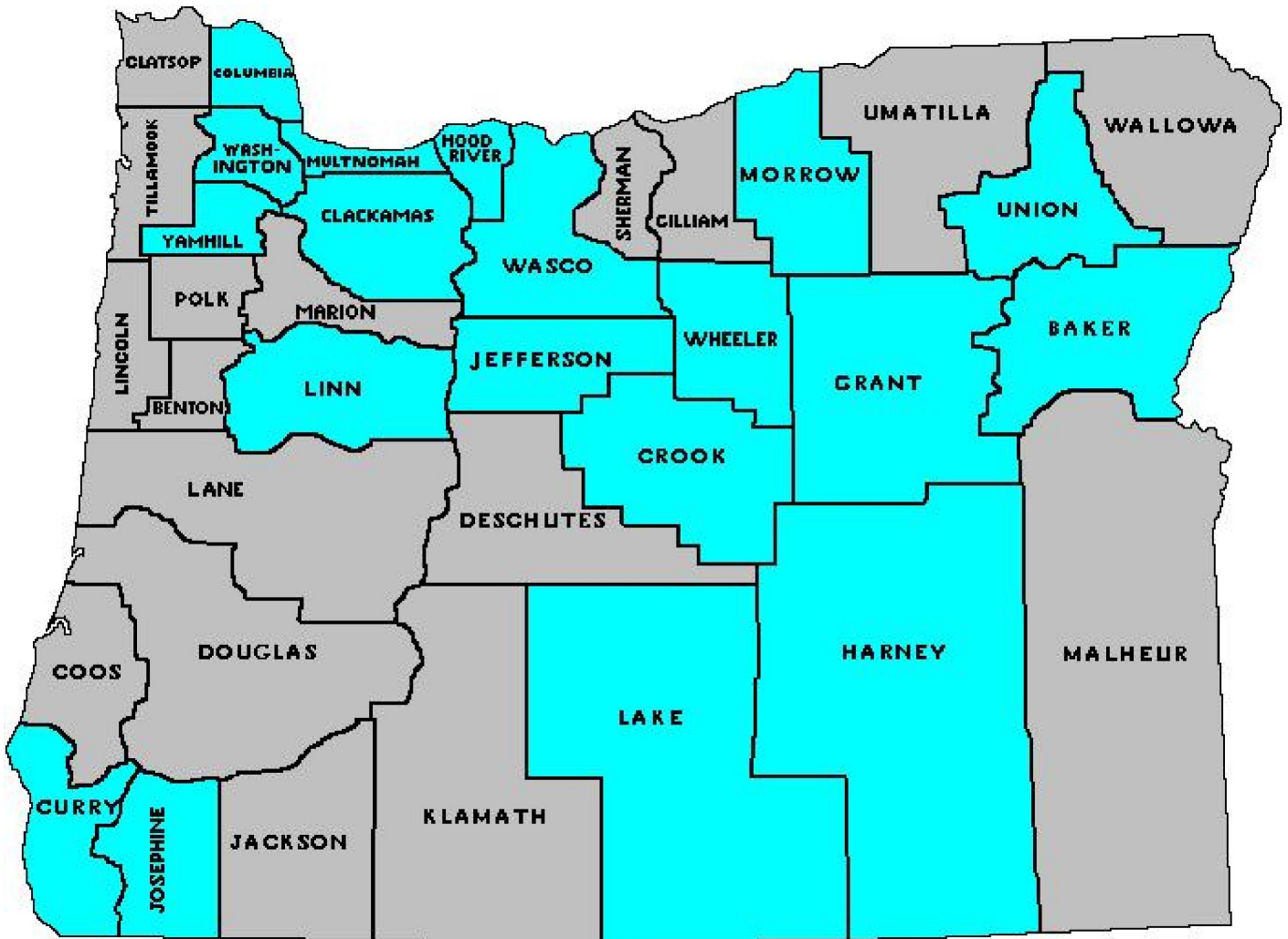
INDEX	2004			2005			PERCENT CHANGE
	ADULT	JUVENILE	TOTAL	ADULT	JUVENILE	TOTAL	
Willful Murder	111	21	132	119	21	140	6.1%
Forcible Rape	292	38	330	292	29	321	-2.7%
Robbery	1,154	279	1,433	880	184	1,064	-25.8%
Aggravated Assault	2,788	584	3,372	2,830	607	3,437	1.9%
<b>Total Violent Index</b>	<b>4,345</b>	<b>922</b>	<b>5,267</b>	<b>4,121</b>	<b>841</b>	<b>4,962</b>	<b>-5.8%</b>
Burglary	2,843	1,134	3,977	2,458	935	3,393	-14.7%
Larceny	19,191	6,423	25,614	16,912	5,756	22,668	-11.5%
Motor Vehicle Theft	2,630	646	3,276	2,436	532	2,968	-9.4%
Arson	258	266	524	272	185	457	-12.8%
<b>Total Property Index</b>	<b>24,922</b>	<b>8,469</b>	<b>33,391</b>	<b>22,078</b>	<b>7,408</b>	<b>29,486</b>	<b>-11.7%</b>
<b>INDEX TOTAL</b>	<b>29,267</b>	<b>9,391</b>	<b>38,658</b>	<b>26,199</b>	<b>8,249</b>	<b>34,448</b>	<b>-10.9%</b>

## TOTAL REPORTED INDEX CRIME ARRESTS January through December 2005



# OREGON COUNTY MAP

## Index Crimes, 2005



## COUNTY FIVE YEAR PROFILE OF INDEX CRIMES

	2001	2002	2003	2004	2005
BAKER	519	532	500	500	368
BENTON	2,870	2,945	3,179	3,179	3,579
CLACKAMAS	17,107	14,407	14,790	14,790	13,509
CLATSOP	1,643	1,759	1,689	1,689	1,747
COLUMBIA	1,232	1,174	1,229	1,229	826
COOS	2,033	2,028	1,780	1,780	1,987
CROOK	744	711	871	871	723
CURRY	397	421	483	483	437
DESCHUTES	6,156	5,743	6,242	6,242	6,401
DOUGLAS	3,425	3,359	3,610	3,610	3,865
GILLIAM	21	25	33	33	34
GRANT	163	151	143	143	128
HARNEY	193	116	142	142	139
HOOD RIVER	433	466	480	480	463
JACKSON	7,793	9,054	8,991	8,991	9,382
JEFFERSON	630	606	661	661	648
JOSEPHINE	2,551	2,511	3,237	3,237	3,055
KLAMATH	1,925	1,964	2,157	2,157	2,264
LAKE	176	95	230	230	180
LANE	17,727	17,307	17,615	17,615	19,662
LINCOLN	2,289	2,211	2,769	2,769	2,897
LINN	6,582	5,518	7,468	7,468	6,783
MALHEUR	1,216	1,146	1,035	1,035	1,179
MARION	18,930	20,669	16,843	16,843	17,566
MORROW	572	470	414	414	338
MULTNOMAH	51,948	52,456	54,976	54,976	50,423
POLK	2,304	2,566	2,992	2,992	3,227
SHERMAN	41	43	37	37	43
TILLAMOOK	747	846	998	998	1,017
UMATILLA	2,387	2,562	2,475	2,475	3,339
UNION	584	562	759	759	590
WALLOWA	129	117	89	89	127
WASCO	969	1,043	1,140	1,140	1,057
WASHINGTON	18,467	18,284	17,899	17,899	16,682
WHEELER	32	23	29	29	18
YAMHILL	2,868	2,870	3,831	3,831	3,601
<b>TOTAL</b>	<b>177,803</b>	<b>176,760</b>	<b>181,816</b>	<b>181,816</b>	<b>178,284</b>



# STATEWIDE OFFENSES by DAY OF WEEK, 2005

CLASSIFICATION OF OFFENSES	OFFENSE COUNT	SUNDAY	MONDAY	TUESDAY	WEDNESDAY	THURSDAY	FRIDAY	SATURDAY	UNKNOWN
PART 1 & PART 2									
HOMICIDE									
WILLFUL MURDER	73	15	7	10	5	5	14	14	3
AGGRAVATED MURDER	9	1	1	1	1	3	1	1	-
NEGL. NON-TRAFFIC	13	-	2	-	2	2	5	2	-
TOTAL	95	16	10	11	8	10	20	17	3
RAPE (FORCIBLE)									
FORCIBLE	1,219	172	143	152	120	113	158	162	199
ATTEMPT RAPE-FORCE	130	14	18	13	9	16	17	28	15
TOTAL	1,349	186	161	165	129	129	175	190	214
ROBBERY									
HIGHWAY	822	111	96	112	115	118	126	138	6
BUSINESS	816	101	108	132	101	116	122	134	2
SERVICE STATION	43	9	7	6	6	6	4	5	-
CONVENIENCE STORE	116	20	17	6	16	26	15	16	-
RESIDENCE	220	30	37	33	28	37	30	24	1
BANK	113	-	14	26	18	22	26	7	-
OTHER	452	49	75	63	70	52	67	71	5
TOTAL	2,582	320	354	378	354	377	390	395	14
AGGRAVATED ASSAULT									
AGGRAVATED	6,719	1,194	880	794	848	844	930	1,137	92
ATTEMPTED MURDER	154	23	29	15	23	15	21	26	2
TOTAL	6,873	1,217	909	809	871	859	951	1,163	94
BURGLARY									
RESIDENCE	17,123	1,828	2,213	2,289	2,236	2,162	2,247	1,942	2,206
BUSINESS	6,007	790	798	711	652	661	756	733	906
OTHER STRUCTURE	4,795	493	542	509	540	577	523	574	1,037
TOTAL	27,925	3,111	3,553	3,509	3,428	3,400	3,526	3,249	4,149
LARCENY									
PICKPOCKET	333	37	35	52	52	55	44	52	6
PURSES/NATCH	345	56	43	56	48	47	39	47	9
SHOPLIFT	16,700	2,070	2,293	2,387	2,332	2,400	2,543	2,588	87
FROM MOTOR VEHICLE	35,110	4,515	4,549	4,548	4,472	4,339	4,475	4,453	3,759
MOTOR VEH. PART/ACC.	12,117	1,425	1,559	1,532	1,602	1,500	1,430	1,490	1,579
BICYCLES	7,982	916	1,026	1,096	1,085	1,114	949	993	803
FROM PUBLIC BUILDING	8,341	854	1,141	1,176	1,182	1,119	1,208	1,087	574
FROM COIN-OP MACHINE	454	50	58	63	52	66	39	51	75
ALL OTHERS	36,686	3,507	4,683	4,645	4,329	4,288	4,740	4,423	6,071
TOTAL	118,068	13,430	15,387	15,555	15,154	14,928	15,467	15,184	12,963
MOTOR VEHICLE THEFT									
AUTOMOBILES	12,246	1,527	1,578	1,639	1,573	1,539	1,557	1,634	1,199
TRUCKS AND BUSES	5,392	661	671	686	665	674	705	743	587
MOTORCYCLES	1,061	138	133	154	110	107	158	150	111
SNOW MOBILES	47	12	3	9	11	1	5	6	-
OTHER VEHICLES	1,252	146	165	140	159	113	145	112	272
TOTAL	19,998	2,484	2,550	2,628	2,518	2,434	2,570	2,645	2,169
SIMPLE ASSAULT	23,729	3,678	3,130	3,001	3,122	3,083	3,356	3,974	385
ARSON	1,407	211	183	228	154	176	221	180	54
FORGERY/COUNTERFEIT	8,908	744	1,368	1,259	1,261	1,266	1,269	886	855
FRAUD	15,065	1,263	2,101	2,079	1,833	1,793	1,877	1,427	2,692
EMBEZZLEMENT	604	34	61	63	56	60	56	53	221
STOLEN PROPERTY	1,029	105	129	129	137	170	176	122	61
VANDALISM	40,934	5,105	4,968	5,018	4,782	4,759	5,589	5,834	4,879
WEAPON LAWS	3,688	449	512	468	527	484	559	640	49
PROSTITUTION	631	97	44	48	66	106	135	128	7
SEX CRIMES	6,157	527	739	729	709	747	763	714	1,229
DRUG LAWS	28,300	3,175	3,475	3,892	4,081	4,473	4,637	4,244	323
GAMBLING	18	4	4	2	-	2	-	2	4
OFF. AGAINST FAMILY	2,395	245	320	310	362	342	415	305	96
DRIVING UNDER INFLUENCE	23,455	4,474	2,290	2,243	2,418	2,720	3,612	5,698	-
LIQUOR LAWS	12,848	1,772	1,124	1,414	1,433	1,705	2,398	2,922	80
DISORDERLY CONDUCT	19,935	2,763	2,456	2,656	2,695	2,726	3,005	3,196	438
KIDNAPPING	637	69	86	86	67	99	114	93	23
ALL OTHER	67,950	8,502	9,231	9,497	9,633	9,716	10,000	9,853	1,518
CURFEW	3,184	720	337	348	327	346	353	752	1
RUNAWAY	10,906	1,293	1,531	1,528	1,553	1,435	1,702	1,472	392
GRAND TOTAL	448,670	55,994	57,013	58,053	57,678	58,345	63,336	65,338	32,913

# STATEWIDE OFFENSES by MONTH, 2005

CLASSIFICATION OF OFFENSES	JAN	FEB	MAR	APR	MAY	JUN	JUL	AUG	SEP	OCT	NOV	DEC	TOTAL
<b>PART 1 &amp; PART 2</b>													
<b>HOMICIDE</b>													
WILLFUL MURDER	4	6	4	8	8	3	9	9	8	5	4	5	73
AGGRAVATED MURDER	1	-	1	1	-	1	2	-	1	1	-	1	9
NEGL. NON-TRAFFIC	2	-	2	-	-	2	2	2	-	-	-	-	13
TRAFFIC DEATH ARRESTS	-	-	-	-	-	-	-	-	-	-	-	-	-
<b>TOTAL</b>	<b>7</b>	<b>6</b>	<b>7</b>	<b>9</b>	<b>8</b>	<b>6</b>	<b>13</b>	<b>11</b>	<b>9</b>	<b>6</b>	<b>4</b>	<b>9</b>	<b>95</b>
<b>RAPE (FORCIBLE)</b>													
FORCIBLE	112	86	120	104	99	116	76	110	99	103	92	102	1,219
ATTEMPT RAPE-FORCE	9	9	13	12	11	17	9	11	16	9	6	8	130
<b>TOTAL</b>	<b>121</b>	<b>95</b>	<b>133</b>	<b>116</b>	<b>110</b>	<b>133</b>	<b>85</b>	<b>121</b>	<b>115</b>	<b>112</b>	<b>98</b>	<b>110</b>	<b>1,349</b>
<b>ROBBERY</b>													
HIGHWAY	61	70	70	73	74	61	54	78	61	86	55	79	822
BUSINESS	71	68	65	55	74	40	65	65	47	84	91	91	816
SERVICE STATION	1	4	4	1	3	1	5	4	2	5	5	8	43
CONVENIENCE STORE	8	7	14	6	10	8	12	8	12	12	10	9	116
RESIDENCE	25	15	17	16	11	25	17	16	22	19	12	25	220
BANK	9	14	7	9	11	11	10	8	4	7	7	16	113
OTHER	31	30	44	36	34	23	59	48	33	42	38	34	452
<b>TOTAL</b>	<b>206</b>	<b>208</b>	<b>221</b>	<b>196</b>	<b>217</b>	<b>169</b>	<b>222</b>	<b>227</b>	<b>181</b>	<b>255</b>	<b>218</b>	<b>262</b>	<b>2,582</b>
<b>AGGRAVATED ASSAULT</b>													
AGGRAVATED	446	439	607	593	573	622	618	655	590	542	517	517	6,719
ATTEMPTED MURDER	9	21	15	7	13	7	14	18	15	13	14	8	154
<b>TOTAL</b>	<b>455</b>	<b>460</b>	<b>622</b>	<b>600</b>	<b>586</b>	<b>629</b>	<b>632</b>	<b>673</b>	<b>605</b>	<b>555</b>	<b>531</b>	<b>525</b>	<b>6,873</b>
<b>BURGLARY</b>													
RESIDENCE	1,587	1,203	1,354	1,324	1,418	1,420	1,600	1,479	1,400	1,562	1,452	1,324	17,123
BUSINESS	550	445	466	480	497	494	490	487	506	529	506	557	6,007
OTHER STRUCTURE	446	387	436	448	440	435	388	350	360	361	442	302	4,795
<b>TOTAL</b>	<b>2,583</b>	<b>2,035</b>	<b>2,256</b>	<b>2,252</b>	<b>2,355</b>	<b>2,349</b>	<b>2,478</b>	<b>2,316</b>	<b>2,266</b>	<b>2,452</b>	<b>2,400</b>	<b>2,183</b>	<b>27,925</b>
<b>LARCENY</b>													
PICKPOCKET	40	19	31	14	31	34	32	29	26	37	16	24	333
PURSESNATCH	29	17	29	29	25	28	17	48	35	30	23	35	345
SHOPLIFT	1,412	1,274	1,622	1,481	1,412	1,397	1,452	1,288	1,200	1,423	1,311	1,428	16,700
FROM MOTOR VEHICLE	3,221	2,629	3,000	2,800	2,805	2,721	2,808	2,932	2,866	3,308	3,152	2,868	35,110
MOTOR VEH. PART/ACC.	1,067	928	1,020	1,070	1,169	1,052	1,038	956	947	1,100	886	884	12,117
BICYCLES	430	382	576	574	698	703	933	985	877	921	562	341	7,982
FROM PUBLIC BUILDING	751	647	766	733	739	630	582	544	596	767	889	697	8,341
FROM COIN-OP MACHINE	32	31	32	57	48	48	34	26	25	45	36	40	454
ALL OTHERS	2,886	2,701	3,119	3,266	3,169	3,210	3,213	3,156	2,978	3,224	2,777	2,987	36,686
<b>TOTAL</b>	<b>9,868</b>	<b>8,628</b>	<b>10,195</b>	<b>10,024</b>	<b>10,096</b>	<b>9,823</b>	<b>10,109</b>	<b>9,964</b>	<b>9,550</b>	<b>10,855</b>	<b>9,652</b>	<b>9,304</b>	<b>118,068</b>
<b>MOTOR VEHICLE THEFT</b>													
AUTOMOBILES	1,084	951	936	870	1,032	856	842	972	1,224	1,390	1,079	1,010	12,246
TRUCKS AND BUSES	527	360	368	415	460	429	410	427	496	567	500	433	5,392
MOTORCYCLES	89	61	74	74	112	87	89	111	123	108	81	52	1,061
SNOWMOBILES	8	3	4	4	5	3	6	3	3	4	-	4	47
OTHER VEHICLES	70	68	125	120	85	120	104	140	135	125	85	75	1,252
<b>TOTAL</b>	<b>1,778</b>	<b>1,443</b>	<b>1,507</b>	<b>1,483</b>	<b>1,694</b>	<b>1,495</b>	<b>1,451</b>	<b>1,653</b>	<b>1,981</b>	<b>2,194</b>	<b>1,745</b>	<b>1,574</b>	<b>19,998</b>
<b>OTHER OFFENSES</b>													
SIMPLE ASSAULT	1,878	1,616	1,939	2,106	2,189	1,975	2,179	2,098	1,959	2,008	1,853	1,929	23,729
ARSON	86	102	128	96	101	122	153	157	167	107	88	100	1,407
FORGERY/COUNTERFEIT	793	771	842	799	725	715	728	627	654	768	743	743	8,908
FRAUD	1,236	1,251	1,329	1,233	1,291	1,281	1,115	1,214	1,145	1,403	1,172	1,395	15,065
EMBEZZLEMENT	47	60	45	62	46	30	44	36	47	64	55	68	604
STOLEN PROPERTY	100	100	98	73	88	65	82	84	102	78	90	69	1,029
VANDALISM	3,354	3,020	3,423	3,503	3,388	3,417	3,758	3,769	3,239	3,544	3,230	3,289	40,934
WEAPON LAWS	292	285	372	334	316	278	313	315	274	378	261	270	3,688
PROSTITUTION	14	27	46	25	36	69	106	87	29	128	42	22	631
SEX CRIMES	498	445	600	547	541	590	512	591	504	526	450	353	6,157
DRUG LAWS	2,191	2,076	2,410	2,512	2,552	2,513	2,504	2,328	2,409	2,604	2,115	2,086	28,300
GAMBLING	-	-	1	2	2	3	6	-	1	1	2	-	18
OFF. AGAINST FAMILY	177	169	270	241	251	169	181	225	181	215	160	156	2,395
DRIVING UNDER INFLUENCE	1,936	1,746	1,985	1,937	1,937	1,950	2,065	1,953	1,784	1,958	1,999	2,205	23,455
LIQUOR LAWS	704	772	988	992	1,241	1,313	1,355	1,236	1,220	1,473	894	660	12,848
DISORDERLY CONDUCT	1,522	1,402	1,646	1,639	1,900	1,703	1,931	1,683	1,703	1,791	1,503	1,512	19,935
KIDNAPPING	56	62	49	81	56	43	60	51	55	50	29	45	637
ALL OTHER	5,273	4,753	5,525	5,543	5,941	6,291	6,500	6,382	5,882	5,979	5,155	4,726	67,950
CURFEW	155	226	227	179	287	391	425	485	209	173	200	227	3,184
RUNAWAY	865	823	961	955	1,067	958	865	754	839	1,032	908	879	10,906
<b>GRAND TOTAL</b>	<b>36,195</b>	<b>32,581</b>	<b>37,825</b>	<b>37,539</b>	<b>39,021</b>	<b>38,480</b>	<b>39,872</b>	<b>39,040</b>	<b>37,110</b>	<b>40,709</b>	<b>35,597</b>	<b>34,701</b>	<b>448,670</b>

## STATEWIDE OFFENSES by TYPE OF LOCATION, 2005

	RAPE												LIQR. &	ALL	TOTAL
	HOM	& SEX	ROBB	ASLT	BURG	LARC	MVT	ARSON	F/F/E	VAND	DRUGS	DIS CON	OTHER		
SINGLE FAMILY RESID.	26	3,532	162	9,881	12,714	12,017	1,171	160	3,280	5,877	3,270	5,395	21,120	78,605	
APT/PLEX/CONDOMINIUM	13	1,268	108	5,864	3,645	4,409	486	77	707	2,095	1,374	3,079	7,119	30,244	
CLUB/DORMITORY	-	81	7	281	279	525	26	11	63	241	56	214	488	2,272	
CABIN	-	4	-	10	52	23	3	2	4	9	6	9	23	145	
HOTEL/MOTEL	-	138	30	311	216	757	63	9	193	219	341	263	611	3,151	
PUBLIC SAFETY FACIL.	-	65	1	438	15	97	2	-	57	152	264	111	1,106	2,308	
GOVT. OFFICE/SERVICE	1	29	1	113	96	403	13	12	136	272	148	132	697	2,053	
PUB.SCHOOL/COLLEGE	-	223	22	1,181	506	3,534	65	140	91	1,883	930	1,467	2,338	12,380	
AUDITORIUM	-	4	-	29	13	97	3	-	5	22	11	49	40	273	
AIRPORT/DEPOT	-	7	25	61	15	238	15	1	29	50	126	120	363	1,050	
CHURCH	-	28	2	23	306	303	15	7	25	356	11	45	163	1,284	
PVT.SCHOOL/COLLEGE	-	17	-	66	64	314	7	7	6	158	9	32	132	812	
HOSPITAL	-	27	3	103	24	313	15	1	63	39	47	96	229	960	
RESTAURANT	-	37	109	222	594	1,602	46	8	969	538	80	698	658	5,561	
THEATER	-	2	-	20	8	112	9	-	14	23	4	12	36	240	
B ALLEY/RINK/ARCADE	-	5	4	20	32	160	7	1	18	30	8	20	44	349	
NIGHT CLUB/TAVERN	-	30	53	766	137	1,015	40	4	336	251	104	462	543	3,741	
FINANCIAL	-	3	129	13	63	545	7	-	2,448	127	43	50	136	3,564	
SERVICES	-	16	47	91	314	1,366	57	4	1,447	362	60	113	409	4,286	
MEDICAL/DENTAL	-	21	1	24	139	224	3	-	77	145	23	39	94	790	
PHARMACY/DRUGSTORE	-	4	23	7	31	326	-	1	220	23	231	25	66	957	
GROCERY	1	12	187	124	120	5,931	33	7	1,219	168	212	374	792	9,180	
CONVENIENCE STORE	-	9	149	151	198	2,158	32	3	715	210	108	375	521	4,629	
DEPARTMENT/VARIETY	-	20	235	124	154	8,435	31	8	1,486	236	340	173	882	12,124	
APPAREL	-	6	23	18	52	550	-	-	108	45	13	19	53	887	
JEWELRY/CAMERA	-	-	2	1	18	84	1	-	24	9	5	-	10	154	
FURNITURE/APPLIANCE	-	-	-	1	35	65	-	1	36	36	2	3	15	194	
HARDWARE/SPORT.GOODS	-	1	20	6	73	417	7	-	140	51	22	6	57	800	
MOTOR VEHICLE SALES	1	22	5	56	220	3,502	1,232	8	249	1,265	122	45	320	7,047	
MARINE	-	1	-	1	12	42	-	-	2	9	4	7	9	87	
CONSTRUCTION	-	1	-	8	237	442	24	5	35	143	2	11	72	980	
LIQUOR/BEVERAGE	-	-	8	3	34	128	-	-	29	28	5	18	16	269	
OTHER BUSINESS	1	71	83	257	2,170	4,032	217	22	2,048	1,891	157	389	1,128	12,466	
FACTORY/WAREHOUSE	-	3	18	35	582	832	35	4	205	204	14	17	121	2,070	
OTH.RESIDENCE BLDGS.	-	33	3	70	1,858	489	167	17	23	262	31	20	217	3,190	
OTHER FARM BLDGS.	-	1	1	7	351	161	49	6	2	38	6	3	40	665	
DOCK/PIER/WHARF	-	3	-	7	8	48	1	1	1	9	20	10	24	132	
OTHER BUILDINGS	-	16	10	47	888	555	61	21	64	455	29	50	235	2,431	
STREET/ALLEY/SIDEWLK	11	443	632	4,612	171	19,315	5,696	184	992	9,094	8,175	6,382	18,558	74,265	
FREEWAY	-	13	6	144	1	50	50	53	36	79	676	140	514	1,762	
OTHER ROAD	-	47	17	441	14	455	146	94	47	364	1,562	729	2,566	6,482	
BRIDGE/VIADUCT/TUNNL	-	5	6	21	1	23	1	3	1	63	23	57	190	394	
PARKING LOT/DRIVEWAY	2	154	202	1,860	161	27,713	8,630	94	266	8,126	1,285	1,492	5,586	55,571	
GOLF COURSE	-	1	-	5	29	83	13	-	5	62	2	2	16	218	
PARK/CAMPGROUND/BEACH	4	171	61	502	46	1,051	81	47	50	828	559	903	1,265	5,568	
WATER/SHORELINE	-	25	3	41	5	128	11	2	3	31	111	119	199	678	
CEMETARY	-	2	1	4	7	20	1	1	-	29	11	6	22	104	
YARDS/RELATED AREA	1	84	14	531	112	4,877	333	83	27	1,722	153	410	3,177	11,524	
DEV.FARMLAND/PASTURE	-	13	-	13	9	199	29	13	6	129	17	13	295	736	
LOGGING SITE	-	-	-	5	1	30	6	-	-	9	5	6	24	86	
WOODS/FOREST/MTS.	1	30	-	58	6	194	27	18	5	125	139	100	599	1,302	
OTHER AREA	2	328	36	577	508	4,142	569	51	854	1,355	410	264	2,739	11,835	
UNKNOWN	31	450	133	1,348	581	3,537	462	216	5,711	987	6,934	8,209	37,216	65,815	
TOTAL	95	7,506	2,582	30,602	27,925	118,068	19,998	1,407	24,577	40,934	28,300	32,783	113,893	448,670	

# STATEWIDE OFFENSES by TIME OF OCCURRENCE, 2005

CLASSIFICATION OF OFFENSES	OFFENSE COUNT	MID	2 AM	4 AM	6 AM	8 AM	10 AM	12 N	2 PM	4 PM	6 PM	8 PM	10 PM	DAY	NIGHT	UNKNOWN
		TO 2 AM	TO 4 AM	TO 6 AM	TO 8 AM	TO 10 AM	TO 12 N	TO 2 PM	TO 4 PM	TO 6 PM	TO 8 PM	TO 10 PM	TO 12 MID			
<b>PART 1 &amp; PART 2</b>																
<b>HOMICIDE</b>																
WILLFUL MURDER	73	10	4	4	7	7	4	3	2	3	7	2	4	29	31	13
AGGRAVATED MURDER	9	-	-	-	1	-	-	-	3	-	1	2	-	4	4	1
NEGL. NON-TRAFFIC	13	-	4	-	-	-	2	2	-	-	2	2	-	5	8	-
<b>TOTAL</b>	<b>95</b>	<b>10</b>	<b>8</b>	<b>4</b>	<b>8</b>	<b>7</b>	<b>6</b>	<b>5</b>	<b>5</b>	<b>3</b>	<b>10</b>	<b>6</b>	<b>4</b>	<b>38</b>	<b>43</b>	<b>14</b>
<b>RAPE (FORCIBLE)</b>																
FORCIBLE	1,219	108	42	32	15	55	43	57	60	53	39	48	80	354	548	317
ATTEMPT RAPE-FORCE	130	13	14	4	4	2	4	6	8	4	6	6	10	35	62	33
<b>TOTAL</b>	<b>1,349</b>	<b>121</b>	<b>56</b>	<b>36</b>	<b>19</b>	<b>57</b>	<b>47</b>	<b>63</b>	<b>68</b>	<b>57</b>	<b>45</b>	<b>54</b>	<b>90</b>	<b>389</b>	<b>610</b>	<b>350</b>
<b>ROBBERY</b>																
HIGHWAY	822	74	66	18	18	17	26	33	54	68	38	124	125	254	552	16
BUSINESS	816	36	21	9	15	36	40	80	109	110	113	95	51	436	369	11
SERVICE STATION	43	3	6	4	-	2	1	1	1	1	5	6	8	7	32	4
CONVENIENCE STORE	116	13	17	6	2	2	5	4	9	7	12	22	11	31	85	-
RESIDENCE	220	16	16	9	10	10	14	13	12	13	18	14	18	92	108	20
BANK	113	-	-	-	-	6	19	13	28	33	6	-	-	106	7	-
OTHER	452	67	23	8	5	14	20	22	36	42	45	59	40	156	277	19
<b>TOTAL</b>	<b>2,582</b>	<b>209</b>	<b>149</b>	<b>54</b>	<b>50</b>	<b>87</b>	<b>125</b>	<b>166</b>	<b>249</b>	<b>274</b>	<b>237</b>	<b>320</b>	<b>253</b>	<b>1,082</b>	<b>1,430</b>	<b>70</b>
<b>AGGRAVATED ASSAULT</b>																
AGGRAVATED	6,719	736	425	205	141	252	314	404	474	622	695	764	758	2,447	3,969	303
ATTEMPTED MURDER	154	15	6	8	11	3	8	9	10	14	15	20	22	58	93	3
<b>TOTAL</b>	<b>6,873</b>	<b>751</b>	<b>431</b>	<b>213</b>	<b>152</b>	<b>255</b>	<b>322</b>	<b>413</b>	<b>484</b>	<b>636</b>	<b>710</b>	<b>784</b>	<b>780</b>	<b>2,505</b>	<b>4,062</b>	<b>306</b>
<b>BURGLARY</b>																
RESIDENCE	17,123	686	310	258	273	560	585	700	694	655	529	506	473	6,559	4,594	5,970
BUSINESS	6,007	446	317	327	244	279	157	135	112	117	132	131	220	1,247	2,693	2,067
OTHER STRUCTURE	4,795	145	55	59	111	175	175	191	166	170	127	90	78	1,343	1,266	2,186
<b>TOTAL</b>	<b>27,925</b>	<b>1,277</b>	<b>682</b>	<b>644</b>	<b>628</b>	<b>1,014</b>	<b>917</b>	<b>1,026</b>	<b>972</b>	<b>942</b>	<b>788</b>	<b>727</b>	<b>771</b>	<b>9,149</b>	<b>8,553</b>	<b>10,223</b>
<b>LARCENY</b>																
PICKPOCKET	333	35	5	8	5	13	22	41	34	22	26	8	21	186	134	13
PURSES/NATCH	345	45	3	8	2	6	26	57	29	38	44	33	27	169	161	15
SHOPLIFT	16,700	790	224	118	98	360	1,045	1,980	2,624	2,999	2,183	1,369	653	10,358	5,965	377
FROM MOTOR VEHICLE	35,110	1,329	531	424	740	1,213	1,089	1,053	984	1,021	1,093	831	726	10,488	13,374	11,248
MOTOR VEH. PART/ACC.	12,117	291	171	134	110	165	197	199	181	225	222	177	183	3,029	5,566	3,522
BICYCLES	7,982	397	84	60	141	267	289	400	484	533	376	327	201	3,043	2,270	2,669
FROM PUBLIC BUILDING	8,341	219	95	42	88	295	412	615	629	513	371	323	213	4,448	2,187	1,706
FROM COIN-OP MACHINE	454	28	13	12	5	26	15	13	18	17	11	17	21	128	180	146
ALL OTHERS	36,686	2,028	399	370	638	1,758	2,150	2,549	2,502	2,044	1,545	1,174	880	15,165	9,345	12,176
<b>TOTAL</b>	<b>118,068</b>	<b>5,162</b>	<b>1,525</b>	<b>1,176</b>	<b>1,827</b>	<b>4,103</b>	<b>5,245</b>	<b>6,907</b>	<b>7,485</b>	<b>7,412</b>	<b>5,871</b>	<b>4,259</b>	<b>2,925</b>	<b>47,014</b>	<b>39,182</b>	<b>31,872</b>
<b>MOTOR VEHICLE THEFT</b>																
AUTOMOBILES	12,246	380	235	271	328	316	285	352	315	333	291	300	281	3,655	4,758	3,833
TRUCKS AND BUSES	5,392	168	99	113	163	158	109	126	130	161	108	105	116	1,589	1,955	1,848
MOTORCYCLES	1,061	42	18	19	30	47	36	36	44	51	39	18	21	345	318	398
SNOWMOBILES	47	1	-	-	1	1	1	-	3	1	1	3	-	15	10	22
OTHER VEHICLES	1,252	57	25	27	40	67	122	65	77	52	42	47	40	458	326	468
<b>TOTAL</b>	<b>19,998</b>	<b>648</b>	<b>377</b>	<b>430</b>	<b>562</b>	<b>589</b>	<b>553</b>	<b>579</b>	<b>569</b>	<b>598</b>	<b>481</b>	<b>473</b>	<b>458</b>	<b>6,062</b>	<b>7,367</b>	<b>6,569</b>
<b>SIMPLE ASSAULT</b>																
ARSON	23,729	2,271	1,375	534	514	949	1,347	1,662	1,892	2,316	2,486	2,795	2,626	9,577	13,213	939
FORGERY/COUNTERFEIT	1,407	185	124	75	35	73	71	85	79	108	102	131	108	479	810	118
FRAUD	8,908	645	93	55	95	457	732	1,058	1,011	921	558	389	329	4,774	2,269	1,865
EMBEZZLEMENT	15,065	1,134	153	102	222	916	879	1,376	1,174	989	744	560	320	6,219	3,333	5,513
STOLEN PROPERTY	604	24	8	3	8	15	36	40	35	34	31	30	17	202	134	268
VANDALISM	1,029	86	65	25	33	67	80	77	96	94	75	86	94	493	438	98
WEAPON LAWS	40,934	3,114	1,396	733	938	1,902	1,641	1,679	1,904	1,906	1,899	1,956	2,161	12,656	17,762	10,516
PROSTITUTION	3,688	461	229	108	102	226	250	292	309	345	383	350	417	1,567	2,015	106
SEX CRIMES	631	33	10	4	2	12	12	41	71	88	114	144	83	231	394	6
DRUG LAWS	6,157	412	150	79	97	532	404	515	560	428	306	300	260	2,785	1,722	1,650
GAMBLING	28,300	3,858	1,673	778	650	1,507	2,045	2,323	2,434	2,681	2,989	2,837	3,351	11,943	15,749	608
OFF. AGAINST FAMILY	18	-	-	-	-	6	1	1	1	2	-	3	1	12	4	2
DRIVING UNDER INFLUENCE	2,395	103	36	22	48	207	273	238	324	336	227	162	120	1,495	715	185
LIQUOR LAWS	23,455	6,146	4,650	726	263	432	682	611	679	988	1,661	2,563	4,054	3,655	19,800	-
DISORDERLY CONDUCT	12,848	2,647	906	225	98	337	518	722	949	1,140	1,281	1,580	2,226	3,779	8,923	146
KIDNAPPING	19,935	2,596	1,015	368	410	907	1,285	1,451	1,751	2,057	2,070	2,182	2,209	8,337	10,918	680
ALL OTHER	637	48	30	22	16	31	23	35	40	44	54	52	67	247	335	55
CURFEW	67,950	5,199	2,478	1,325	2,042	5,390	6,335	6,463	7,011	7,176	6,680	6,324	5,635	35,801	28,920	3,229
RUNAWAY	3,184	1,794	909	148	-	-	-	-	-	-	-	-	333	-	3,184	-
<b>TOTAL</b>	<b>10,906</b>	<b>558</b>	<b>157</b>	<b>89</b>	<b>413</b>	<b>727</b>	<b>657</b>	<b>802</b>	<b>1,114</b>	<b>1,212</b>	<b>1,208</b>	<b>1,218</b>	<b>843</b>	<b>5,425</b>	<b>4,498</b>	<b>983</b>
<b>GRAND TOTAL</b>	<b>448,670</b>	<b>37,221</b>	<b>17,310</b>	<b>7,444</b>	<b>8,718</b>	<b>19,856</b>	<b>23,139</b>	<b>26,968</b>	<b>29,374</b>	<b>30,471</b>	<b>28,524</b>	<b>27,490</b>	<b>27,909</b>	<b>166,339</b>	<b>183,170</b>	<b>75,432</b>

## TEN YEAR CRIME RATES BY CRIME CATEGORY

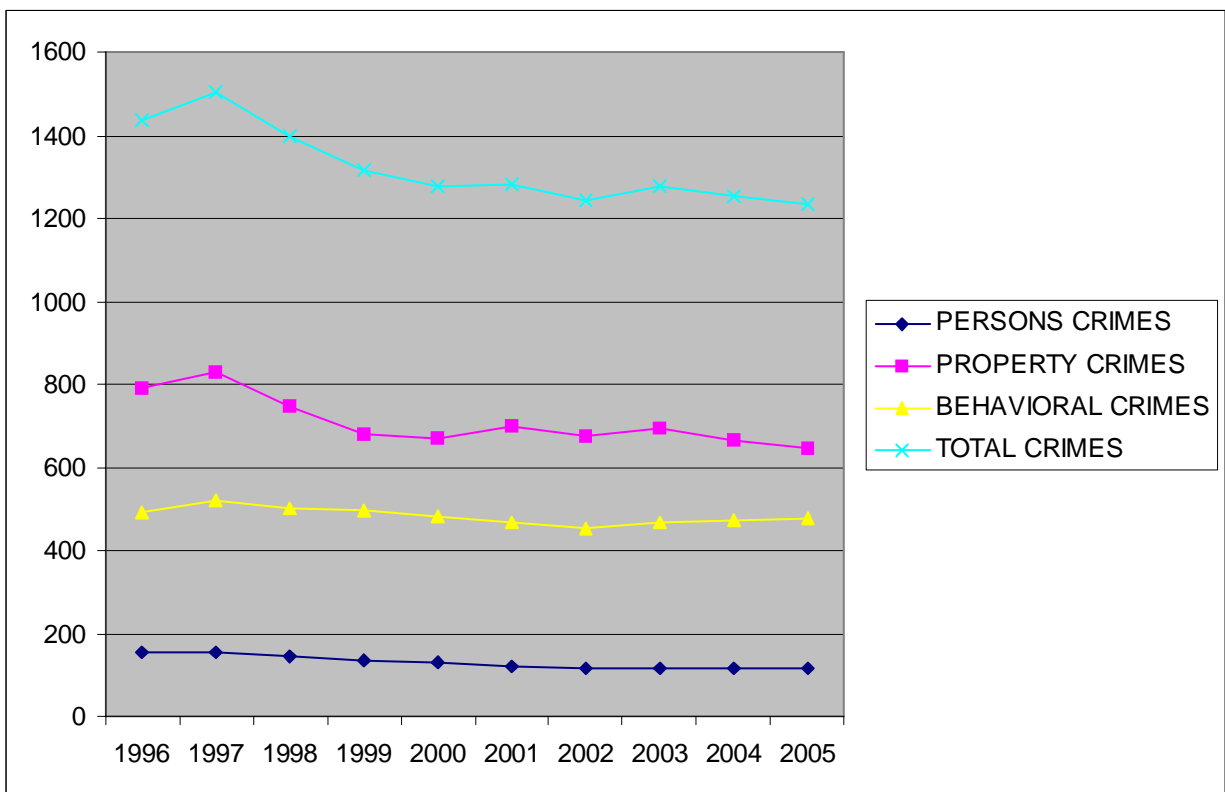
The chart below represents the rate of crime, by crime category, per 10,000 in population. Crime rates are based on simple averages. For example: in 2005 the rate of Crimes Against Persons (violent crimes) was 114.1 offenses per 10,000 in population. What this means is that for every 10,000 people, there was an average of 114.1 Crimes Against Persons.

A key point to remember is that while the actual number of criminal offenses may increase from one year to the next, generally the population increases, as well. This means that the number of criminal offenses may be higher in 2005 than in 1996, but with the increase in population the actual rate of crime per 10,000 in population can be less.

In the ten years since 1996, the total number of criminal offenses has decreased by 1.6 percent. However, with the increase in population, the rates of crime (by category) have changed as follows:  
 Crimes Against Persons (violent crimes) decreased by 26.5 percent.  
 Crimes Against Property decreased by 18.4 percent.  
 Crimes Against Behavioral Crimes (society crimes) decreased by 3.3 percent.  
 All three crime categories combined decreased by 14.1 percent.

The end result is that the average Oregonian's chance of being a victim of crime was less in 2005 than in any of the 10 years since 1996.

Further information on crime rates by crime category can be found in sections 2, 3 and 4 of this report.



**REPORT OF CRIMINAL OFFENSES**  
**MOTIVATED BY PREJUDICE**  
**JANUARY through DECEMBER, 2005**

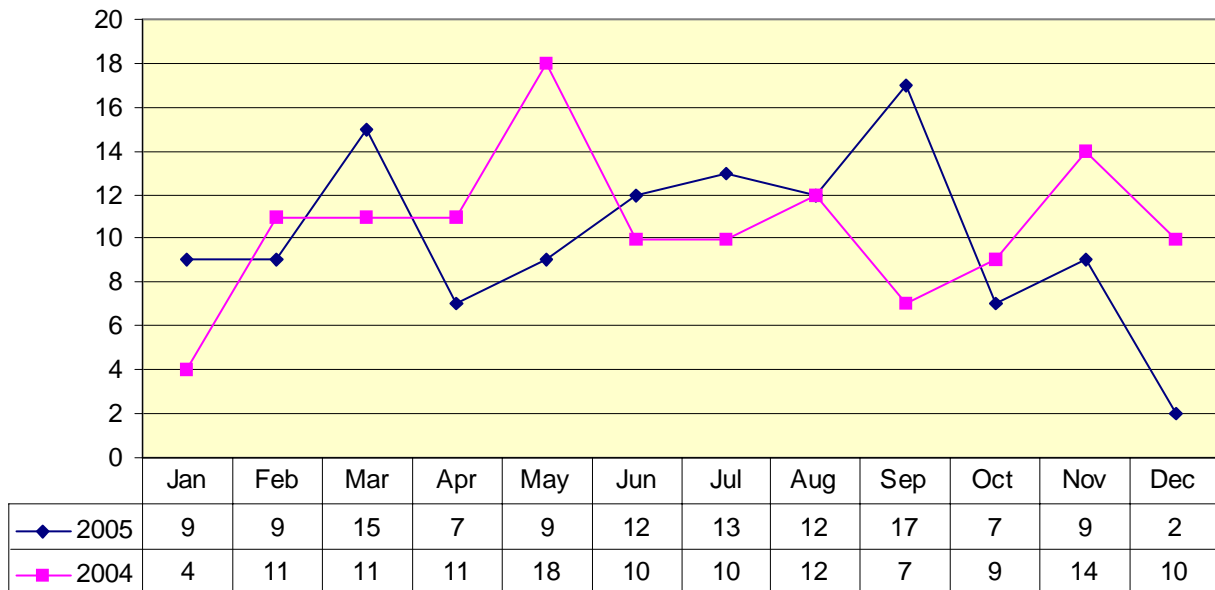
This page is intentionally blank.

**OREGON BIAS CRIME STATISTICS SUMMARY**  
**January through December 2005**



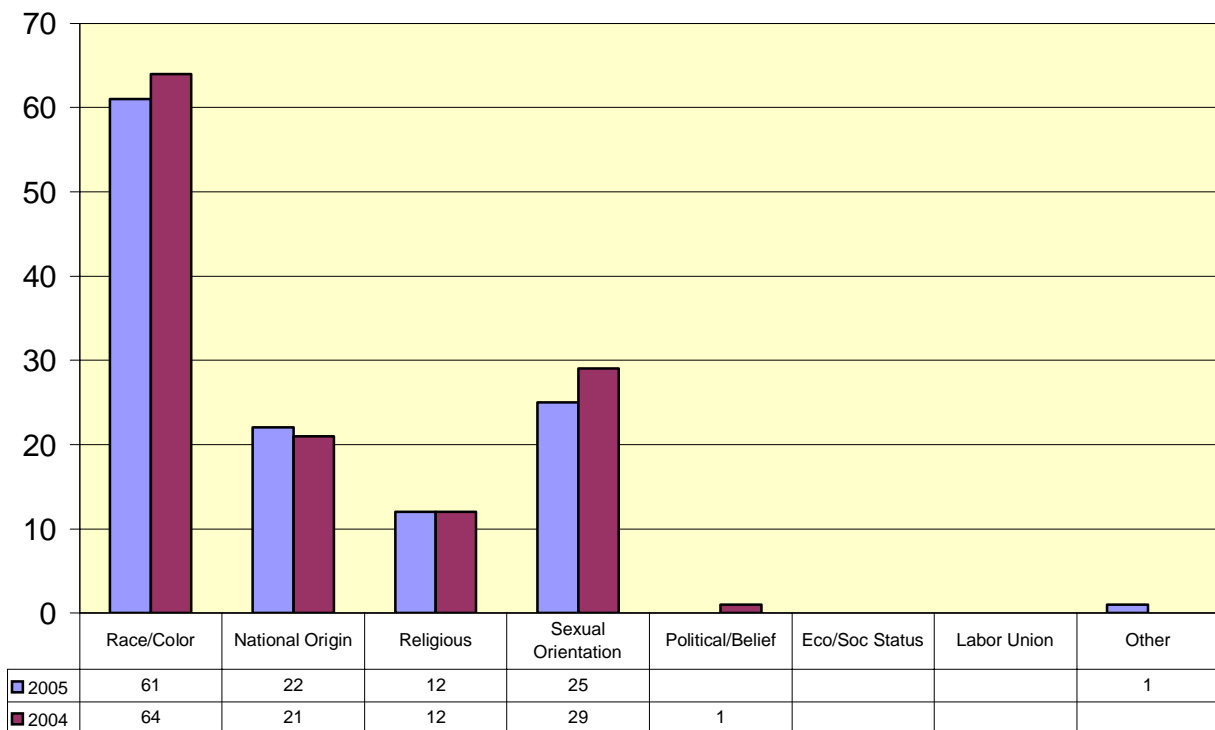
# Bias Crime

Totals By Month Jan-Dec 2005 Compared to Jan-Dec 2004



## By Type of Prejudice

Jan-Dec 2005 Compared to Jan-Dec 2004



<b>A. Reported incidents by month:</b>	<b>January through December 2004</b>	<b>January through December 2005</b>
January	4	9
February	11	9
March	11	15
April	11	7
May	18	9
June	10	12
July	10	13
August	12	12
September	7	17
October	9	7
November	14	9
December	10	2
<b>TOTAL</b>	<b>127</b>	<b>121</b>

<b>B. Reported incidents by type of crime:</b>		
Aggravated Assault	8	18
Burglary-Larceny	2	1
Forcible Rape		
Intimidation	52	47
Motor Vehicle Theft		
Murder		
Robbery	3	6
Simple Assault	28	15
Vandalism	34	32
Other		2
<b>TOTAL</b>	<b>127</b>	<b>121</b>

<b>C. Reported incidents by type of prejudice:</b>		
Race/Color	64	61
National Origin	21	22
Religious	12	12
Sexual Orientation	29	25
Political/Beliefs	1	
Labor Union		
Economic/Social Status		
Handicap		1
<b>TOTAL</b>	<b>127</b>	<b>121</b>

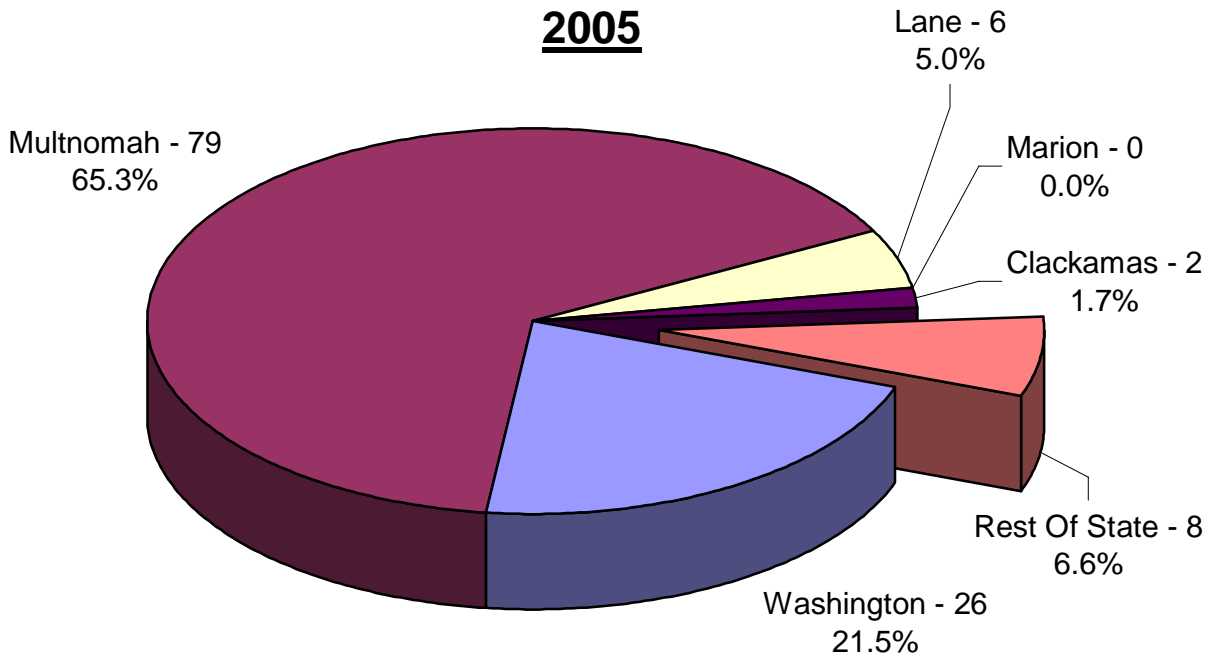
This page is intentionally blank.

<b>D. Number and description of victims:</b>	<b>January through December 2004</b>	<b>January through December 2005</b>
Arab Male	4	4
Arab Female	3	3
Asian Male	2	2
Asian Female		2
Black Male	31	29
Black Female	13	11
Hispanic Male	15	7
Hispanic Female	3	5
Indian Male		
Indian Female	1	1
White Male	41	38
White Female	23	20
<b>VICTIM TOTAL</b>	<b>136</b>	<b>122</b>
Male Victim Total	93	80
Female Victim Total	43	42
 <b>E. Number and description of offenders:</b>		
Arab Male		
Arab Female		
Asian Male	1	2
Asian Female		
Black Male	35	11
Black Female	6	7
Hispanic Male	9	7
Hispanic Female		
Indian Male		
Indian Female		1
White Male	82	86
White Female	14	9
<b>OFFENDER TOTAL</b>	<b>147</b>	<b>123</b>
Male Offender Total	127	106
Female Offender Total	20	17

# Crimes Motivated By Prejudice By County

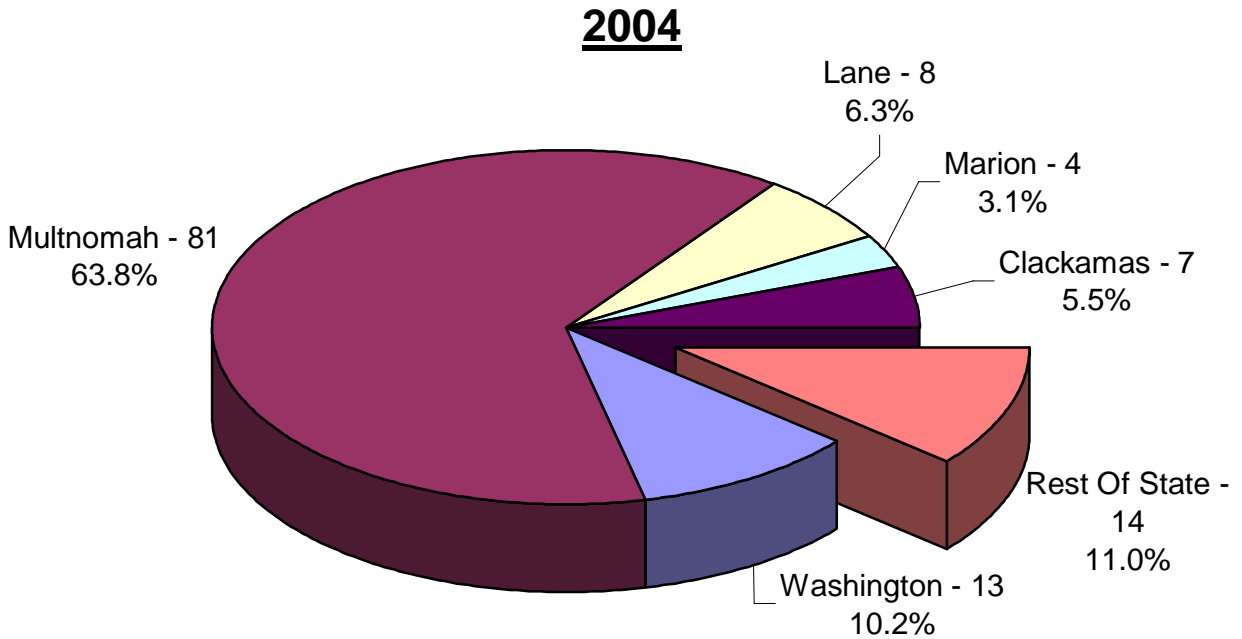
## January through December 2005 and 2004

---



2004 Total = 127

---



2004 Total = 127

F. Reported incidents by county of occurrence

COUNTY	January through December 2004	January through December 2005	January through December 2005					
			Race	National Origin	Sexual Orientation	Religion	Other	
Baker								
Benton	5	4	1	2	1			
Clackamas	7	2		1	1			
Clatsop								
Columbia								
Coos								
Crook								
Curry								
Deschutes	6	3	1	1	1			
Douglas								
Gilliam								
Grant								
Harney								
Hood River								
Jackson								
Jefferson								
Josephine								
Klamath								
Lake								
Lane	8	6	5	1				
Lincoln								
Linn								
Malheur	1							
Marion	4							
Morrow								
Multnomah	81	79	35	13	22	8	1	
Polk								
Sherman								
Tillamook								
Umatilla		1		1				
Union								
Wallowa								
Wasco								
Washington	13	26	18	3	1	4		
Wheeler								
Yamhill	2	0						
<b>TOTAL</b>	<b>127</b>	<b>121</b>	<b>60</b>	<b>22</b>	<b>26</b>	<b>12</b>	<b>1</b>	

This page is intentionally blank.

**SECTION 2**  
**STATEWIDE**  
**CRIMES AGAINST PERSONS**  
**OFFENSES AND ARRESTS**



This page is intentionally blank.

# OREGON CRIME

1 Crime Against Persons every 12.7 minutes

1 Homicide  
every 4.5 days


1 Neg.Homicide  
every 4.0 weeks

1 Other Sex Crime  
every 1.4 hours

1 Rape  
every 6.5 hours

1 Kidnap  
every 13.8 hours

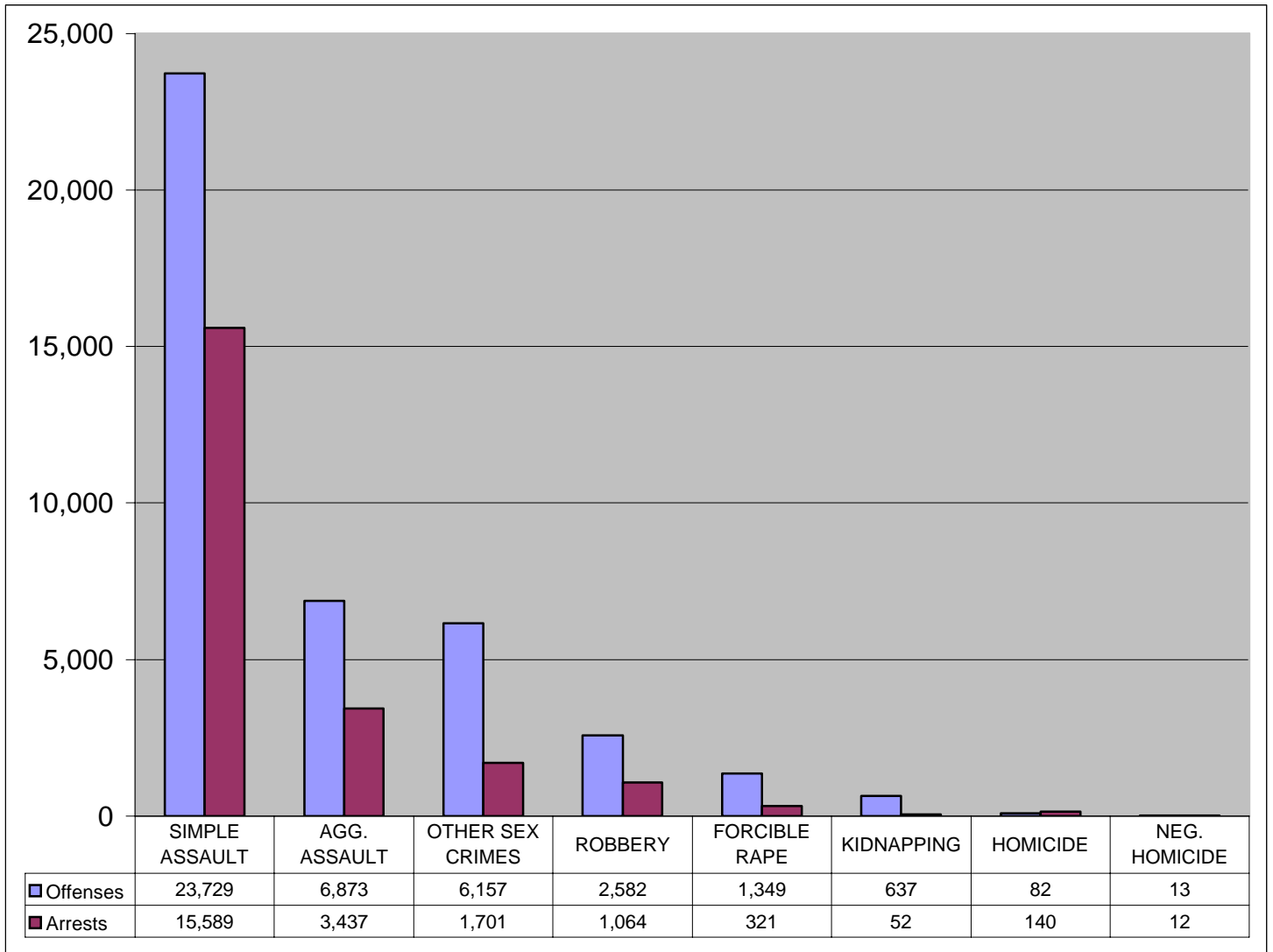
1 Simple Assault  
every 22.2 minutes



1 Aggravated Assault  
every 1.3 hours

1 Robbery  
every 3.4 hours

# STATEWIDE CRIMES AGAINST PERSONS, 2005



## STATEWIDE CRIMES AGAINST PERSONS, 2005

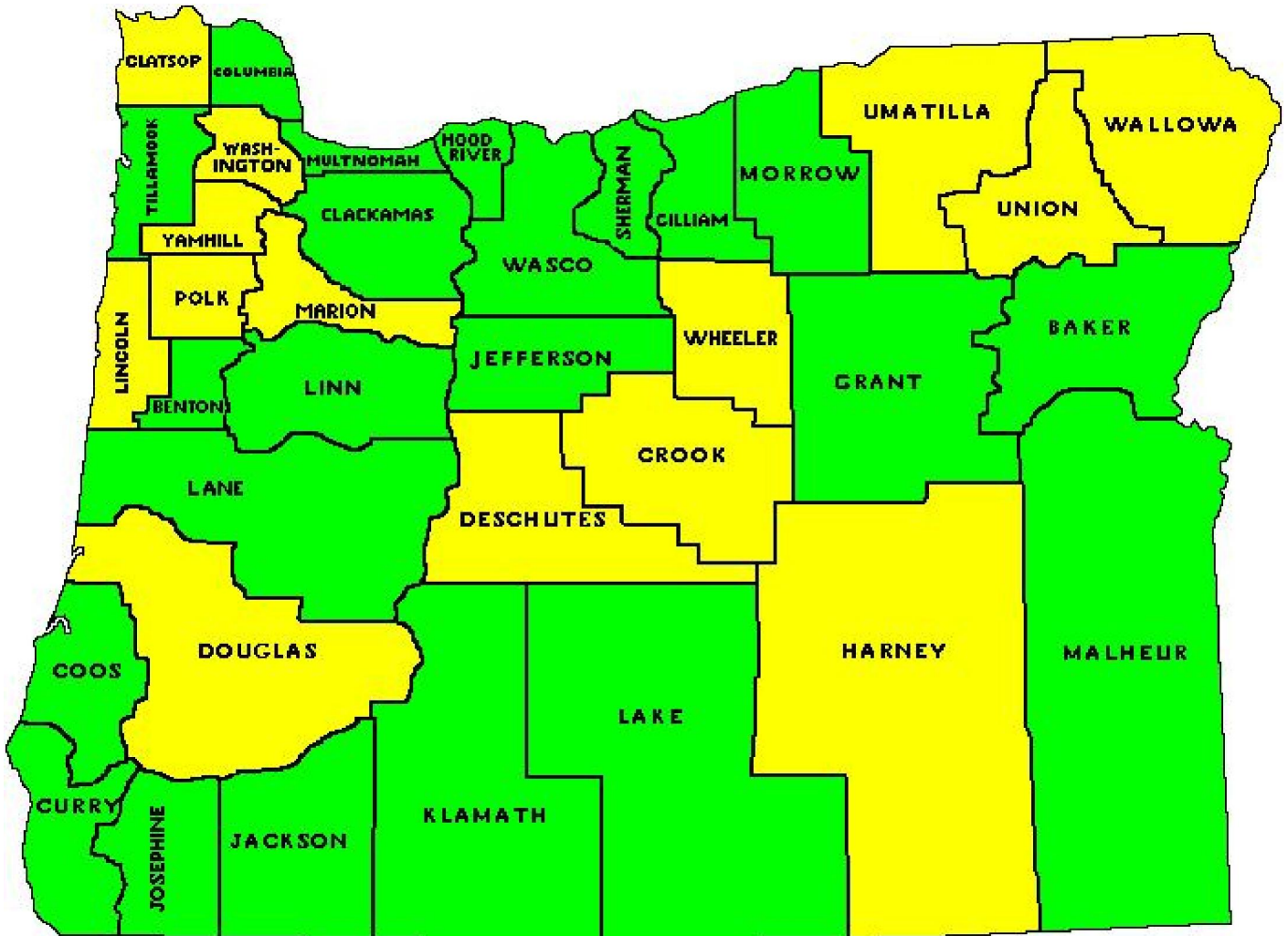
CLASSIFICATION	2005 OFFENSES	PERSONS ARRESTED					PROPERTY	
		ADULT	JUVENILE	TOTAL	MALE	FEMALE	LOSS VALUE	RECOVERED VALUE
Willful Murder	73	101	17	118	103	15		
Aggravated Murder	9	18	4	22	18	4		
<b>MURDER TOTAL</b>	<b>82</b>	<b>119</b>	<b>21</b>	<b>140</b>	<b>121</b>	<b>19</b>	<b>NOT APPLICABLE</b>	
Negligent Homicide	13	6	1	7	6	1	NOT APPLICABLE	
Traffic Death Arrests		5	0	5	4	1	NOT APPLICABLE	
Forcible Rape	1,219							
Attempt Force Rape	130							
<b>RAPE TOTAL</b>	<b>1,349</b>	<b>292</b>	<b>29</b>	<b>321</b>	<b>317</b>	<b>4</b>	<b>NOT APPLICABLE</b>	
<b>SEX CRIMES</b>								
Non-Force Rape	705	181	20	201	193	8		
Cont. to Sex Delqncy	366	104	1	105	99	6		
Physical Molest	2,258	435	135	570	557	13		
Obscene Phone Call	102	1	1	2	2	0		
Incest	67	5	4	9	9	0		
Exposer	614	312	24	336	311	25		
Forcible Sodomy	461	41	19	60	60	0		
Non-Force Sodomy	183	15	13	28	28	0		
Other Sex Crimes	1,401	307	83	390	362	28		
<b>SEX CRIME TOTAL</b>	<b>6,157</b>	<b>1,401</b>	<b>300</b>	<b>1,701</b>	<b>1,621</b>	<b>80</b>	<b>NOT APPLICABLE</b>	
<b>KIDNAPPING</b>								
For Add Crime Purpose	573							
Hostage/Shield	59							
For Ransom	5							
<b>KIDNAPPING TOTAL</b>	<b>637</b>	<b>51</b>	<b>1</b>	<b>52</b>	<b>47</b>	<b>5</b>	<b>NOT APPLICABLE</b>	
<b>ROBBERY</b>								
Highway	822						126,559	12,250
Business	816						267,730	29,838
Service Station	43						12,411	126
Convenience Store	116						5,839	1,145
Residence	220						84,429	7,552
Bank	113						509,467	85,268
Other Robbery	452						147,923	19,624
<b>ROBBERY TOTAL</b>	<b>2,582</b>	<b>880</b>	<b>184</b>	<b>1,064</b>	<b>890</b>	<b>174</b>	<b>1,154,358</b>	<b>155,803</b>
Aggravated Assault	6,719	2,776	604	3,380	2,774	606		
Attempted Murder	154	54	3	57	50	7		
<b>AGG. ASSAULT TOTAL</b>	<b>6,873</b>	<b>2,830</b>	<b>607</b>	<b>3,437</b>	<b>2,824</b>	<b>613</b>	<b>NOT APPLICABLE</b>	
<b>SIMPLE ASSAULT</b>	<b>23,729</b>	<b>13,333</b>	<b>2,256</b>	<b>15,589</b>	<b>12,034</b>	<b>3,555</b>	<b>NOT APPLICABLE</b>	
<b>CRIMES AGAINST PERSONS</b>								
<b>TOTAL</b>	<b>41,422</b>	<b>18,917</b>	<b>3,399</b>	<b>22,316</b>	<b>17,864</b>	<b>4,452</b>	<b>1,154,358</b>	<b>155,803</b>

# OREGON COUNTY MAP

## Crimes Against Persons, 2005

Increase

Decrease



## COUNTY FIVE YEAR PROFILE OF CRIMES AGAINST PERSONS

	2001	2002	2003	2004	2005
BAKER	254	266	200	178	124
BENTON	892	657	575	723	663
CLACKAMAS	2,691	2,471	2,345	2,286	2,128
CLATSOP	456	458	492	414	434
COLUMBIA	403	424	434	411	288
COOS	641	644	977	748	727
CROOK	218	239	289	267	276
CURRY	185	245	193	181	123
DESCHUTES	1,184	1,201	1,095	1,221	1,344
DOUGLAS	1,061	872	789	735	753
GILLIAM	15	11	12	13	9
GRANT	64	65	65	69	50
HARNEY	79	55	53	60	62
HOOD RIVER	119	140	119	163	135
JACKSON	1,972	2,402	2,492	2,466	2,242
JEFFERSON	272	262	214	207	188
JOSEPHINE	773	760	725	725	611
KLAMATH	855	834	940	940	939
LAKE	66	43	57	78	62
LANE	4,192	3,525	3,439	3,472	3,102
LINCOLN	554	634	835	897	902
LINN	1,318	1,283	1,302	1,368	1,318
MALHEUR	336	303	325	369	311
MARION	3,985	4,018	4,170	4,294	4,843
MORROW	168	201	185	198	147
MULTNOMAH	12,489	12,452	12,288	11,934	11,814
POLK	652	629	589	967	1,058
SHERMAN	20	21	20	20	12
TILLAMOOK	208	239	214	170	163
UMATILLA	784	764	680	687	1,059
UNION	179	171	193	243	266
WALLOWA	55	41	43	43	45
WASCO	237	260	292	222	214
WASHINGTON	3,493	3,373	3,499	3,435	3,869
WHEELER	7	10	7	9	11
YAMHILL	830	886	968	1,100	1,130
<b>TOTAL</b>	<b>41,707</b>	<b>40,859</b>	<b>41,115</b>	<b>41,313</b>	<b>41,422</b>

## STATEWIDE TEN-YEAR OFFENSE, POPULATION and RATE PROFILE

<b>YEAR</b>	<b>POPULATION</b>	<b>CRIMES AGAINST PERSONS</b>	<b>RATE PER 10,000 POPULATION</b>
1996	3,181,000	49,405	155.3
1997	3,217,000	48,933	152.1
1998	3,267,550	47,593	145.7
1999	3,300,800	45,316	137.3
2000	3,436,750	44,405	129.2
2001	3,471,700	41,707	120.1
2002	3,504,700	40,859	116.6
2003	3,541,500	41,115	116.1
2004	3,582,600	41,313	115.3
2005	3,631,440	41,422	114.1

**Persons Crimes by County - 2005**  
**Rates Ranked Highest to lowest**

County	Population	Persons Crimes	Rate / 10,000
1 Lincoln	44,405	902	203.1
2 Multnomah	692,825	11,814	170.5
3 Polk	65,670	1,058	161.1
4 Marion	302,135	4,843	160.3
5 Umatilla	72,395	1,059	146.3
6 Klamath	65,055	939	144.3
7 Yamhill	90,310	1,130	125.1
8 Morrow	11,945	147	123.1
9 Linn	107,150	1,318	123.0
10 Crook	22,775	276	121.2
11 Clatsop	36,640	434	118.4
12 Coos	62,695	727	116.0
13 Jackson	194,515	2,242	115.3
14 Union	24,950	266	106.6
15 Malheur	31,800	311	97.8
16 Deschutes	143,490	1,344	93.7
17 Lane	336,085	3,102	92.3
18 Jefferson	20,600	188	91.3
19 Wasco	23,935	214	89.4
20 Lake	7,505	62	82.6
21 Harney	7,660	62	80.9
22 Benton	82,835	663	80.0
23 Washington	489,785	3,869	79.0
24 Josephine	79,645	611	76.7
25 Baker	16,500	124	75.2
26 Douglas	102,905	753	73.2
27 Wheeler	1,550	11	71.0
28 Grant	7,685	50	65.1
29 Tillamook	25,205	163	64.7
30 Sherman	1,880	12	63.8
31 Hood River	21,180	135	63.7
32 Wallowa	7,130	45	63.1
33 Columbia	46,220	288	62.3
34 Clackamas	361,300	2,128	58.9
35 Curry	21,190	123	58.0
36 Gilliam	1,890	9	47.6
Statewide	3,631,440	41,422	114.1

State  
Avg.  
← 114.1



## STATEWIDE FIVE YEAR OFFENSES by FORCE ELEMENT

Classification	Year	WEAPON TOTAL	KNIFE/ CUTTING	OTHER WEAPON	PHYSICAL FORCE	FIREARM TOTAL	Firearm by Type			
							Hand Gun	Rifle/ Shotgun	Other Firearm	Unknown Firearm
Murder	2001	94	18	29	4	43	28	9	5	1
	2002	86	11	10	14	51	23	14	10	4
	2003	78	9	16	8	45	24	3	15	3
	2004	99	20	13	11	55	26	5	18	6
	2005	82	11	13	8	50	18	5	24	3
Negligent Homicide *	2001	6		7	2	1	1	3		
	2002	13		4	1	4	2	1		1
	2003	9		3	2	4				
	2004	13		9	2	2	2			
	2005	13	1	4	4	4	1		1	2
Forcible Rape	2001	1,219	31	53	1,040	26	20		1	2
	2002	1,147	42	26	1,205	23	23	1		5
	2003	1,302	30	37	1,193	29	24	2		
	2004	1,344	46	36	1,222	40	35	3		2
	2005	1,349	35	40	1,248	26	22	1		3
Robbery	2001	2,828	263	211	1,528	803	551	33	10	92
	2002	2,688	269	251	1,538	686	554	30	17	115
	2003	2,774	318	237	1,584	716	590	25	11	126
	2004	2,802	298	274	1,505	725	548	34	14	130
	2005	2,582	274	237	1,452	619	482	32	11	94
Aggravated Assault	2001	7,644	971	2,318	2,552	897	477	116	58	76
	2002	6,568	914	2,191	2,643	727	529	124	56	78
	2003	6,535	1,103	2,336	2,397	787	546	96	62	80
	2004	6,665	1,223	2,407	2,209	826	585	91	53	97
	2005	6,873	1,262	2,410	2,438	763	519	87	80	77
TOTALS	2001	10,797	1,283	2,618	5,126	1,770	1,077	161	74	171
	2002	10,610	1,236	2,482	5,401	1,491	1,131	170	83	203
	2003	10,880	1,460	2,629	5,184	1,607	1,184	126	88	209
	2004	10,924	1,587	2,739	4,949	1,649	1,196	133	85	235
	2005	10,899	1,583	2,704	5,150	1,462	1,042	125	116	179

\*Negligent Homicide offenses do not include vehicular deaths.

## STATEWIDE HOMICIDE VICTIMS by SEX, RACE and WEAPON

YEAR	TOTAL	SEX		RACE					WEAPON								
		MALE	FEMALE	WHITE	BLACK	INDIAN	HISP.	ASIAN	UNK	HAND-GUN	RIFLE	SHOT-GUN	GUN-UNK	KNIFE	BLUNT OBJ	PHYSICAL FORCE	OTHER WEAPON
1996	119	78	41	77	16	2	16	8		50	4	4		21	14	10	20
1997	99	70	29	66	19	2	9	2		51	7	7	3	8	8	10	5
1998	113	79	34	85	10	2	15	1		49	7	4	9	22	6	13	3
1999	86	56	30	56	13		14	3		28	1	5	11	16	4	10	11
2000	67	56	11	42	12	1	10	2		36	4	2	7	3	3	10	2
2001	94	61	33	73	6	1	12	2		28	8	1	6	18	14	4	15
2002	86	52	34	64	7	2	12	1		23	8	6	14	11	1	14	9
2003	78	51	27	54	16		5	1	2	24	3		18	9	9	7	8
2004	99	80	19	62	15	1	15	4	2	26	4	1	24	19	8	11	6
2005*	79	53	26	54	11	1	8	5		18	3	2	27	11	8	8	5

\*2005 Homicide Victim Sex and Race data incomplete. Total is actually 82 victims.

OTHER WEAPONS INCLUDE:

Arson, Asphyxiation, Drowning, Poison, Strangle, etc. and Unknown

ASIAN INCLUDES:

Chinese, Japanese, Vietnamese and Asian or Pacific Islander

## STATEWIDE NEGLIGENT HOMICIDE by TYPE

**NEGLIGENT HOMICIDE** - Killing through gross negligence. Limited to "non-traffic" type of circumstances only.

	1996	1997*	1998	1999	2000	2001	2002	2003	2004	2005**
Victim shot while hunting	1			2		2	1			
Gun cleaning death other than self inflicted	1									
Children playing with gun	2	4	1				1			
Other negligent handling of a gun	2	4	2	1	1	2	2		2	2
All other manslaughter by negligence	4	4	7	2	5	9	5	5	11	8
<b>NEGLIGENT HOMICIDE TOTAL</b>	<b>10</b>	<b>12</b>	<b>10</b>	<b>5</b>	<b>6</b>	<b>13</b>	<b>9</b>	<b>5</b>	<b>13</b>	<b>10</b>

\* 1997 type of circumstance data incomplete for Negligent Homicide. Total is actually 16.

\*\* 2005 type of circumstance data incomplete for Negligent Homicide. Total is actually 13.

## HOMICIDES - STATE OF OREGON by COUNTY

	1996	1997	1998	1999	2000	2001	2002	2003	2004	2005
BAKER		1	1	2						
BENTON	1			1					1	1
CLACKAMAS	5	4	4	4	4	2	4	5	3	6
CLATSOP		2	2	1		1				1
COLUMBIA	1			1	1	1	1			
COOS	5	3	1			3	2			1
CROOK		1								
CURRY						3	1	1		
DESCHUTES		2	1	3	2	3	4		2	3
DOUGLAS	2	2	3	2	1	2		4	4	
GILLIAM										
GRANT		1					2			
HARNEY	1		1			4				
HOOD RIVER									1	
JACKSON	10	5	7	3	4	4	2	4	5	4
JEFFERSON	2			1	1				1	
JOSEPHINE	3	3	5	2		2		3	6	2
KLAMATH	4	3	5	1	2	1	4		3	2
LAKE			1							
LANE	11	5	12	5	7	7	6	7	5	10
LINCOLN			4	1	1	5	3			1
LINN	2	1	2	1	2	3		2	3	1
MALHEUR		1		1					1	
MARION	9	4	15	2	9	10	10	14	8	8
MORROW										
MULTNOMAH	49	53	27	42	23	29	25	30	39	28
POLK	2	1	2	1			1			2
SHERMAN									1	
TILLAMOOK				2			4			
UMATILLA	2	2	2	2	2	3	5	2	3	1
UNION								1	2	
WALLOWA		1								1
WASCO	1	1	2		1	2	1	1		1
WASHINGTON	7	3	14	6	4	8	5	4	10	6
WHEELER										
YAMHILL	2	2	2	2	3	1	6		1	3
<b>TOTAL</b>	<b>119</b>	<b>101</b>	<b>113</b>	<b>86</b>	<b>67</b>	<b>94</b>	<b>86</b>	<b>78</b>	<b>99</b>	<b>82</b>

**OTHER SEX CRIMES by TYPE and VICTIM 2004 & 2005**

TYPE	VICTIM ADULT MALE		VICTIM ADULT FEMALE		VICTIM JUVENILE MALE		VICTIM JUVENILE FEMALE	
	2004	2005	2004	2005	2004	2005	2004	2005
	Non-Force Rape	3	4	26	53	32	29	446
Contrib. to Sex Delinq.	4	0	12	0	34	92	170	274
Physical Molest	34	49	255	369	245	300	1,182	1,540
Obscene Phone Call	1	16	24	75	0	0	6	11
Incest	0	0	2	5	7	14	19	48
Indecent Exposure	139	193	220	267	33	31	121	123
Forcible Sodomy	44	50	68	95	104	139	145	177
Non-Force Sodomy	2	4	8	4	54	59	88	116
Other Sex Crimes	62	151	121	250	93	205	497	795
<b>TOTAL</b>	<b>289</b>	<b>467</b>	<b>736</b>	<b>1,118</b>	<b>602</b>	<b>869</b>	<b>2,674</b>	<b>3,703</b>

**SECTION 3**  
**STATEWIDE**  
**CRIMES AGAINST PROPERTY**  
**OFFENSE and ARREST PROFILE**

This page is intentionally blank.

# OREGON CRIME CLOCK

1 Crime Against Property every 2.3 minutes

1 Burglary  
every 18.8 minutes


1 Larceny  
every 4.5 minutes

1 Motor Vehicle Theft  
every 26.3 minutes

1 Arson  
every 6.2 hours

1 Vandalism  
every 12.8 minutes

1 Fraud  
every 34.9 minutes

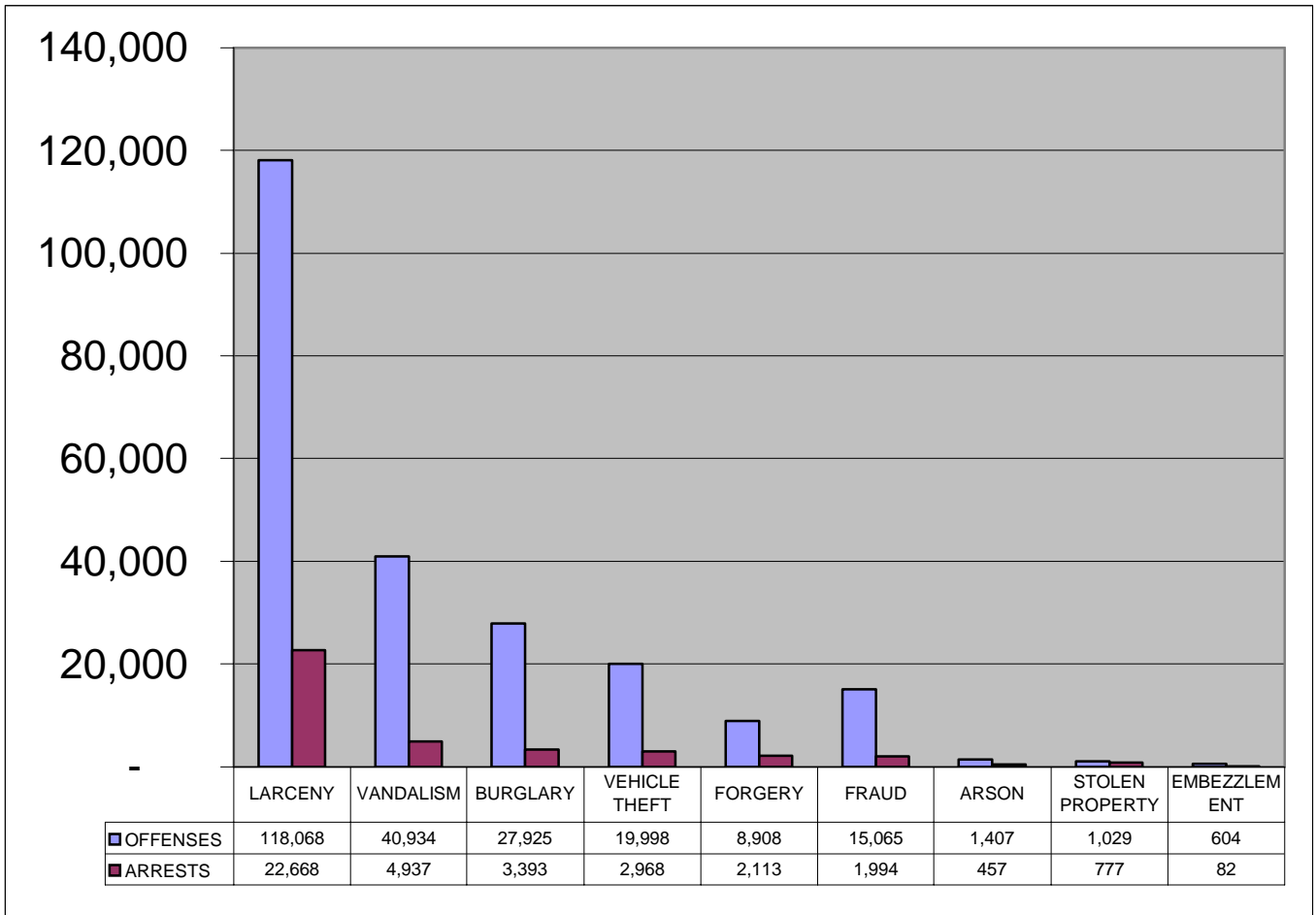


1 Embezzlement  
every 14.5 hours

1 Stolen Property  
every 8.5 hours

1 Forgery/Counterfeiting  
every 59.0 minutes

## STATEWIDE CRIMES AGAINST PROPERTY, 2005





# STATEWIDE CRIMES AGAINST PROPERTY, 2005

CLASSIFICATION	2005 OFFENSES	PERSONS ARRESTED					PROPERTY	
		ADULT	JUVENILE	TOTAL	MALE	FEMALE	LOSS VALUE	RECOVERED VALUE
<b>BURGLARY</b>								
Residence	17,123						17,586,453	787,789
Business	6,007						6,546,957	423,255
Other Structure	4,795						4,448,365	282,552
<b>BURGLARY TOTAL</b>	<b>27,925</b>	<b>2,458</b>	<b>935</b>	<b>3,393</b>	<b>2,913</b>	<b>480</b>	<b>28,581,775</b>	<b>1,493,596</b>
<b>LARCENY</b>								
Pickpocket	333						71,060	1,416
Purse-snatch	345						134,447	9,987
Shoplift	16,700						1,302,450	710,845
From Motor Vehicles	35,110						16,632,885	657,598
Motor Vehicle Parts/Acc.	12,117						3,377,056	105,113
Bicycles	7,982						2,227,459	236,599
From Public Building	8,341						4,033,612	257,624
From Coin-op Machine	454						56,597	1,246
All Other Larceny	36,686						30,274,222	2,479,873
<b>LARCENY TOTAL</b>	<b>118,068</b>	<b>16,912</b>	<b>5,756</b>	<b>22,668</b>	<b>14,609</b>	<b>8,059</b>	<b>58,109,788</b>	<b>4,460,301</b>
<b>MOTOR VEHICLE THEFT</b>								
Automobiles	12,246						49,418,825	29,828,314
Trucks/Busses/Vans	5,392						35,920,554	21,184,750
Motorcycles/Mopeds	1,061						3,514,536	1,037,427
Snowmobiles	47						212,793	48,000
Other Vehicles	1,252						3,658,546	1,596,450
<b>MTR VEH THEFT TOTAL</b>	<b>19,998</b>	<b>2,436</b>	<b>532</b>	<b>2,968</b>	<b>2,356</b>	<b>612</b>	<b>92,725,254</b>	<b>53,694,941</b>
<b>ARSON</b>								
Residence	193						959,532	3,539
Other Buildings	252						488,886	0
Vehicles	168						99,754	0
Other Arson	794						786,212	990
<b>ARSON TOTAL</b>	<b>1,407</b>	<b>272</b>	<b>185</b>	<b>457</b>	<b>346</b>	<b>111</b>	<b>2,334,384</b>	<b>4,529</b>
<b>FORGERY/COUNTERFEIT</b>								
Check	4,647						1,843,639	179,954
Credit Card	374						154,919	52,535
Currency	2,521						563,725	9,830
Securities	373						812,742	14,152
All Other	993						185,700	4,552
<b>FORG/CTERFT TOTAL</b>	<b>8,908</b>	<b>2,036</b>	<b>77</b>	<b>2,113</b>	<b>1,322</b>	<b>791</b>	<b>3,560,725</b>	<b>261,023</b>
<b>FRAUD</b>								
No Account Check	129						38,058	410
Account Closed Check	641						262,798	5,032
NSF Check	1,035						435,515	38,803
Credit Cards	3,067						1,320,893	33,686
By Deception	4,310						5,608,075	214,070
Of Services	2,416						203,776	15,279
Other	3,467						498,533	6,662
<b>FRAUD TOTAL</b>	<b>15,065</b>	<b>1,882</b>	<b>112</b>	<b>1,994</b>	<b>1,262</b>	<b>732</b>	<b>8,367,648</b>	<b>313,942</b>
<b>EMBEZZLEMENT</b>	<b>604</b>	<b>73</b>	<b>9</b>	<b>82</b>	<b>35</b>	<b>47</b>	<b>2,354,737</b>	<b>32,838</b>
<b>STOLEN PROPERTY</b>	<b>1,029</b>	<b>684</b>	<b>93</b>	<b>777</b>	<b>649</b>	<b>128</b>	<b>NOT APPLICABLE</b>	<b>136,589</b>
<b>VANDALISM</b>								
Residence	4,880						758,030	1,350
Non-Residence	6,306						1,647,025	1,581
Vehicle	12,716						3,487,616	4,040
Venerated Objects	45						11,559	0
Police Cars	122						4,912	0
Other	16,865						4,941,623	12,135
<b>VANDALISM TOTAL</b>	<b>40,934</b>	<b>3,159</b>	<b>1,778</b>	<b>4,937</b>	<b>4,238</b>	<b>699</b>	<b>10,850,765</b>	<b>19,106</b>
<b>PROPERTY CRIMES TOTAL</b>	<b>233,938</b>	<b>29,912</b>	<b>9,477</b>	<b>39,389</b>	<b>27,730</b>	<b>11,659</b>	<b>206,885,076</b>	<b>60,416,865</b>

**COUNTY FIVE YEAR PROFILE OF CRIMES AGAINST PROPERTY**

	2001	2002	2003	2004	2005
BAKER	891	969	822	911	632
BENTON	4,189	3,959	4,413	4,121	4,739
CLACKAMAS	23,742	20,356	20,659	20,224	18,235
CLATSOP	2,471	2,599	2,642	2,434	2,496
COLUMBIA	1,922	1,722	1,717	1,824	1,227
COOS	3,227	3,016	3,197	2,661	2,965
CROOK	1,031	966	1,218	1,121	931
CURRY	576	655	759	714	608
DESCHUTES	8,451	8,157	8,505	8,337	8,856
DOUGLAS	5,330	5,020	5,535	5,376	5,679
GILLIAM	33	29	49	48	44
GRANT	249	228	188	305	230
HARNEY	255	205	153	236	229
HOOD RIVER	622	638	551	685	658
JACKSON	11,999	13,365	13,679	13,179	13,171
JEFFERSON	833	751	840	849	790
JOSEPHINE	3,698	3,524	3,978	4,276	3,993
KLAMATH	2,627	2,540	2,782	2,833	2,994
LAKE	235	108	231	350	247
LANE	23,901	22,730	22,937	22,149	24,089
LINCOLN	3,068	3,111	4,386	3,597	3,679
LINN	8,626	7,248	9,792	9,372	8,798
MALHEUR	1,696	1,669	1,542	1,469	1,628
MARION	25,653	27,372	28,149	22,086	22,714
MORROW	789	695	604	583	545
MULTNOMAH	65,077	64,123	67,643	65,627	60,834
POLK	3,470	3,681	3,061	4,144	4,450
SHERMAN	45	61	56	66	68
TILLAMOOK	1,191	1,383	1,343	1,517	1,280
UMATILLA	3,804	3,978	3,940	3,904	5,009
UNION	841	876	933	1,159	965
WALLOWA	224	210	178	146	174
WASCO	1,356	1,477	1,667	1,517	1,466
WASHINGTON	25,412	24,616	24,764	24,524	23,622
WHEELER	47	43	24	38	28
YAMHILL	4,256	4,391	3,074	5,792	5,865
<b>TOTAL</b>	<b>241,837</b>	<b>236,471</b>	<b>246,011</b>	<b>238,174</b>	<b>233,938</b>

**STATEWIDE TEN YEAR OFFENSE, POPULATION and RATE PROFILE**

<b>YEAR</b>	<b>POPULATION</b>	<b>CRIMES AGAINST PROPERTY</b>	<b>RATE PER 10,000 POPULATION</b>
<b>1996</b>	3,181,000	251,141	789.5
<b>1997</b>	3,217,000	267,388	831.2
<b>1998</b>	3,267,550	244,713	748.9
<b>1999</b>	3,300,800	225,096	681.9
<b>2000</b>	3,436,750	229,788	668.6
<b>2001</b>	3,471,700	241,837	696.6
<b>2002</b>	3,504,700	236,471	674.7
<b>2003</b>	3,541,500	246,011	694.7
<b>2004</b>	3,582,600	238,174	664.8
<b>2005</b>	3,631,440	233,938	644.2

## Property Crimes by County - 2005

Rates Ranked Highest to lowest

County	Population	Property Crimes	Rate / 10,000		
1	Multnomah	692,825	60,834	878.1	
2	Lincoln	44,405	3,679	828.5	
3	Linn	107,150	8,798	821.1	
4	Marion	302,135	22,714	751.8	
5	Lane	336,085	24,089	716.8	
6	Umatilla	72,395	5,009	691.9	
7	Clatsop	36,640	2,496	681.2	
8	Polk	65,670	4,450	677.6	
9	Jackson	194,515	13,171	677.1	
10	Yamhill	90,310	5,865	649.4	← State
11	Deschutes	143,490	8,856	617.2	Average
12	Wasco	23,935	1,466	612.5	644.2
13	Benton	82,835	4,739	572.1	
14	Douglas	102,905	5,679	551.9	
15	Malheur	31,800	1,628	511.9	
16	Tillamook	25,205	1,280	507.8	
17	Clackamas	361,300	18,235	504.7	
18	Josephine	79,645	3,993	501.3	
19	Washington	489,785	23,622	482.3	
20	Coos	62,695	2,965	472.9	
21	Klamath	65,055	2,994	460.2	
22	Morrow	11,945	545	456.3	
23	Crook	22,775	931	408.8	
24	Union	24,950	965	386.8	
25	Jefferson	20,600	790	383.5	
26	Baker	16,500	632	383.0	
27	Sherman	1,880	68	361.7	
28	Lake	7,505	247	329.1	
29	Hood River	21,180	658	310.7	
30	Grant	7,685	230	299.3	
31	Harney	7,660	229	299.0	
32	Curry	21,190	608	286.9	
33	Columbia	46,220	1,227	265.5	
34	Wallowa	7,130	174	244.0	
35	Gilliam	1,890	44	232.8	
36	Wheeler	1,550	28	180.6	
	Statewide	3,631,440	233,938	644.2	

**SECTION 4**  
**STATEWIDE**  
**BEHAVIORAL CRIMES**  
**OFFENSE and ARREST PROFILE**

This page is intentionally blank.

# OREGON CRIME CLOCK

1 Behavioral Crime every 3.1 minutes

1 Weapon Law Violation  
every 2.4 hours

1 Prostitution Violation  
every 13.9 ours

1 Crime Against Family  
every 3.7 hours

1 Disorderly Conduct  
every 26.4 minutes

1 Drug Law Violation  
every 18.6 minutes

1 DUII Violation  
every 22.4 minutes


1 Runaway Juvenile  
every 48.2 minutes

1 Gambling Violation  
every 2.8 weeks

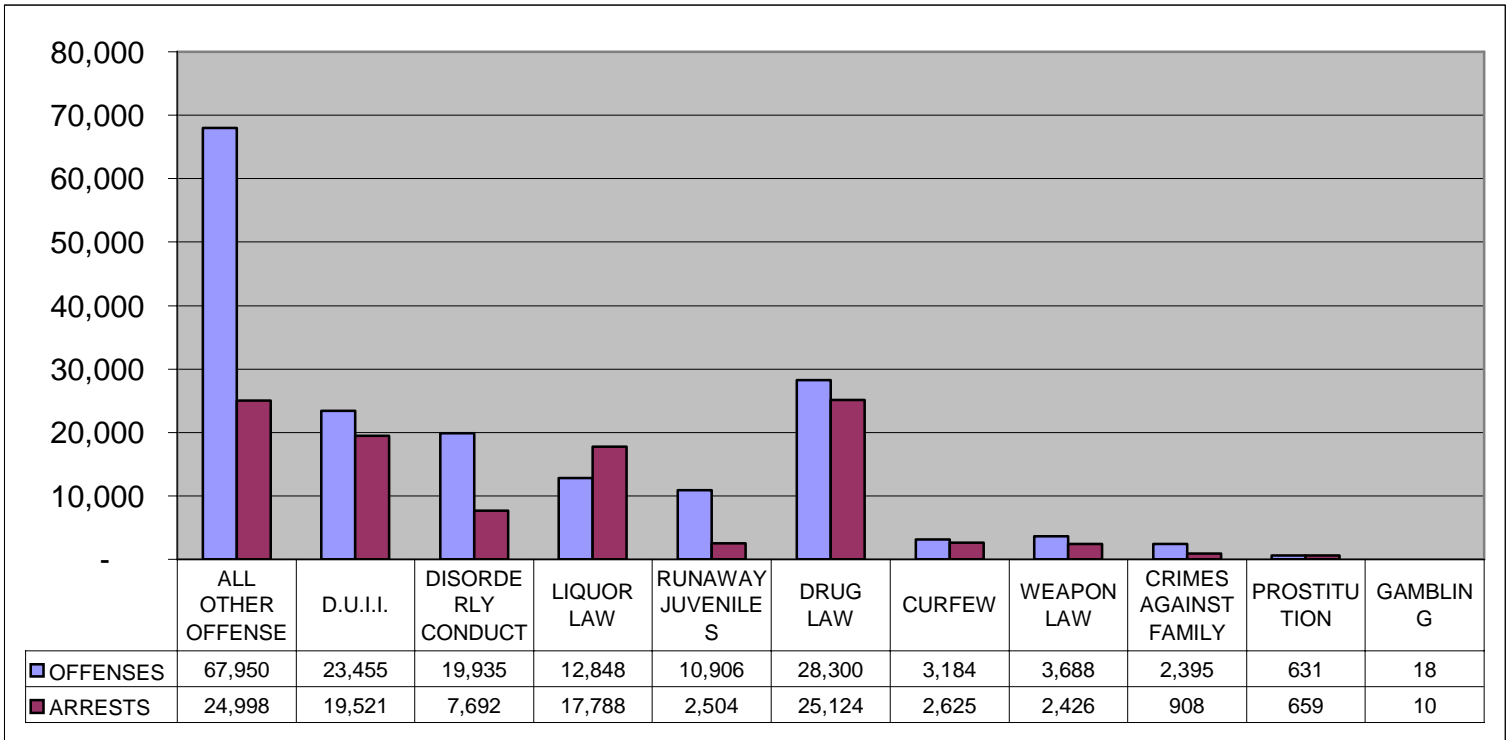
1 Liquor Law Violation  
every 40.9minutes

1 Curfew Violation  
every 2.8 hours

1 All Other (Except Traffic)  
every 7.7 minutes



## STATEWIDE BEHAVIORAL CRIMES, 2005





# STATEWIDE BEHAVIORAL CRIMES, 2005

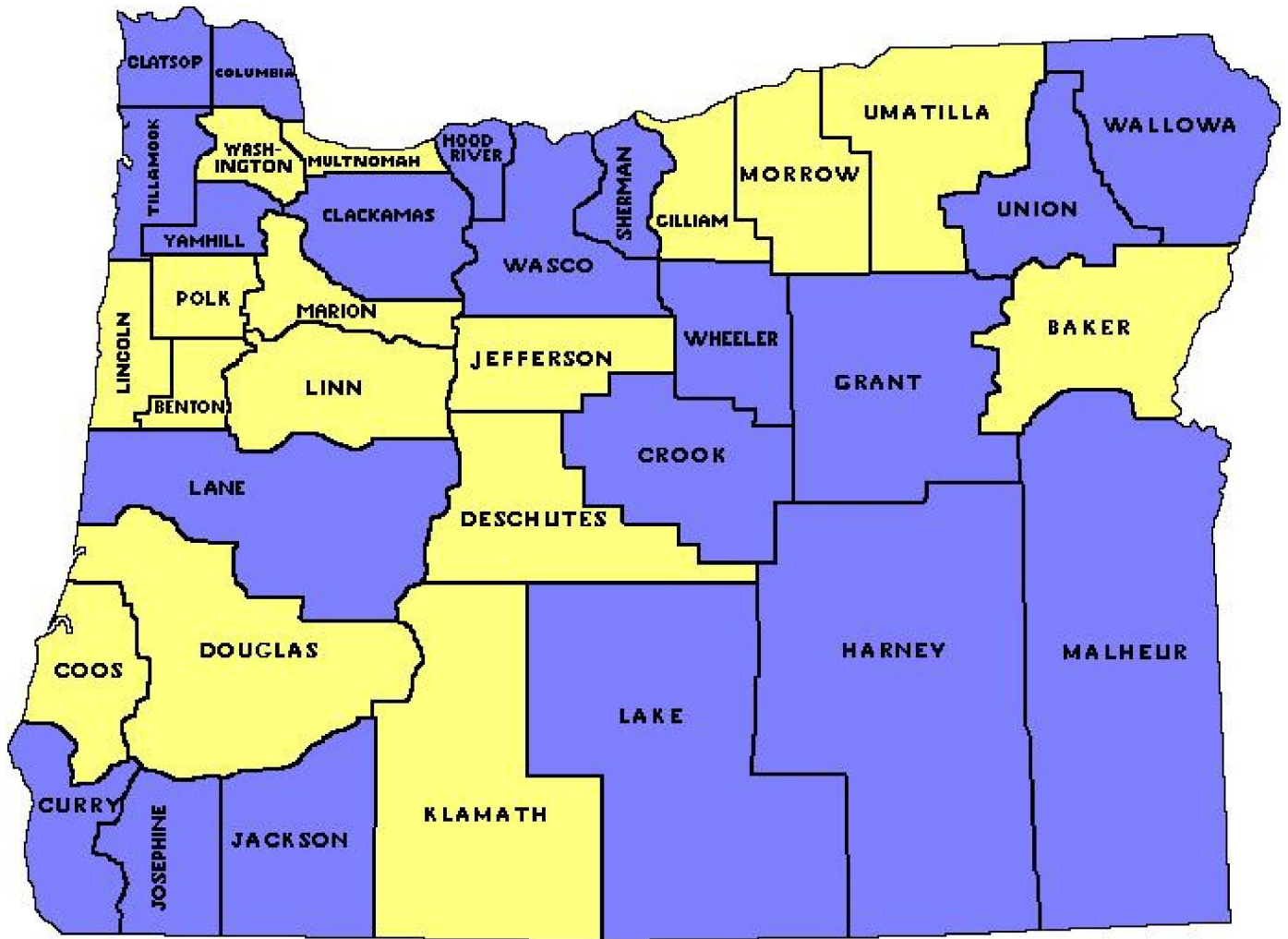
CLASSIFICATION	2005 OFFENSES	PERSONS ARRESTED					PROPERTY	
		ADULT	JUVENILE	TOTAL	MALE	FEMALE	LOSS VALUE	RECOVERED VALUE
<b>WEAPON LAWS</b>								
Possess Illegally	720	397	90	487	446	41		
Carry Concealed	1,195	809	158	967	901	66		
Ex-Con in Possession	1,102	687	3	690	641	49		
Other	671	196	86	282	257	25		
<b>TOTAL</b>	<b>3,688</b>	<b>2,089</b>	<b>337</b>	<b>2,426</b>	<b>2,245</b>	<b>181</b>	<b>NOT APPLICABLE</b>	
<b>PROSTITUTION</b>								
Engage In	408	457	13	470	261	209		
Promote	21	25	1	26	13	13		
Compel	28	8	0	8	5	3		
Other	174	150	5	155	48	107		
<b>TOTAL</b>	<b>631</b>	<b>640</b>	<b>19</b>	<b>659</b>	<b>327</b>	<b>332</b>	<b>NOT APPLICABLE</b>	
<b>DRUG LAWS</b>								
Narcotics	5,322	5,025	361	5,386	4,073	1,313		
Marijuana	10,708	8,182	1,916	10,098	8,207	1,891		
Synthetic Narcotics	1,213	996	59	1,055	765	290		
Other Dangerous Drugs	11,057	8,313	272	8,585	6,158	2,427		
<b>TOTAL</b>	<b>28,300</b>	<b>22,516</b>	<b>2,608</b>	<b>25,124</b>	<b>19,203</b>	<b>5,921</b>	<b>NOT APPLICABLE</b>	
<b>GAMBLING</b>								
Bookmaking	0	0	0	0	0	0		
Numbers & Lottery	0	0	0	0	0	0		
Illegal Games	6	0	0	0	0	0		
Illegal Devices	6	1	0	1	1	0		
Illegal Payoff	1	0	0	0	0	0		
Other	5	3	6	9	8	1		
<b>TOTAL</b>	<b>18</b>	<b>4</b>	<b>6</b>	<b>10</b>	<b>9</b>	<b>1</b>	<b>NOT APPLICABLE</b>	
<b>OFFENSES AGAINST FAMILY</b>								
Child Abandonment	51	13	0	13	4	9		
Child Neglect	1,148	550	3	553	196	357		
Non-Support	34	19	1	20	14	6		
Custodial Interference	331	59	3	62	37	25		
Other	831	257	3	260	124	136		
<b>TOTAL</b>	<b>2,395</b>	<b>898</b>	<b>10</b>	<b>908</b>	<b>375</b>	<b>533</b>	<b>NOT APPLICABLE</b>	
<b>D. U. I. I.</b>								
Under .08	1,420	1,265	45	1,310	1,087	223		
.08 thru .14 Alcohol	5,706	5,156	81	5,237	4,186	1,051		
.15 thru .19 Alcohol	5,401	4,899	33	4,932	3,905	1,027		
.20 or Above Alcohol	3,545	3,212	11	3,223	2,422	801		
BA Refused	2,727	2,307	5	2,312	1,884	428		
BA Not Given	452	384	8	392	290	102		
Of Drugs	1,255	964	28	992	732	260		
Undetermined	2,949	1,110	13	1,123	909	214		
<b>TOTAL</b>	<b>23,455</b>	<b>19,297</b>	<b>224</b>	<b>19,521</b>	<b>15,415</b>	<b>4,106</b>	<b>NOT APPLICABLE</b>	
<b>LIQUOR LAWS</b>								
Minor in Possession	7,242	7,718	4,627	12,345	8,594	3,751		
Illegal Make, Possess, Sell	57	16	0	16	13	3		
Illegal Establishment Operate	168	179	2	181	159	22		
Drinking in Public	3,361	3,828	7	3,835	3,314	521		
Furnishing	1,448	1,050	78	1,128	792	336		
Importing	4	4	0	4	3	1		
License Violation	168	38	0	38	19	19		
Minor on Premise	28	17	2	19	9	10		
Other	372	210	12	222	141	81		
<b>TOTAL</b>	<b>12,848</b>	<b>13,060</b>	<b>4,728</b>	<b>17,788</b>	<b>13,044</b>	<b>4,744</b>	<b>NOT APPLICABLE</b>	
<b>DISORDERLY CONDUCT</b>								
	19,935	6,218	1,474	7,692	6,002	1,690		
<b>ALL OTHER</b>								
Trespass	17,018	6,132	1,075	7,207	5,856	1,351		
Escape your Custody	611	139	21	160	141	19		
Blackmail/Extortion	64	9	4	13	9	4		
Bomb Threat	113	5	3	8	7	1		
Other Criminal Threat	9,180	1,786	300	2,086	1,673	413		
Shoot in Prohib. Area	188	11	19	30	25	5		
Animal Ordinances	7,088	1,434	30	1,464	778	686		
Garbage/Littering	2,034	871	71	942	749	193		
Other	31,654	10,556	2,532	13,088	9,981	3,107		
<b>TOTAL</b>	<b>67,950</b>	<b>20,943</b>	<b>4,055</b>	<b>24,998</b>	<b>19,219</b>	<b>5,779</b>	<b>NOT APPLICABLE</b>	
<b>CURFEW</b>								
	3,184		2,625	2,625	1,723	902	<b>NOT APPLICABLE</b>	
<b>RUNAWAY</b>								
Male Juvenile	4,547		1,073	1,073	1,073	0		
Female Juvenile	6,359		1,431	1,431	0	1,431		
<b>TOTAL</b>	<b>10,906</b>		<b>2,504</b>	<b>2,504</b>	<b>1,073</b>	<b>1,431</b>	<b>NOT APPLICABLE</b>	
<b>BEHAVIORAL CRIME TOTAL</b>	<b>173,310</b>	<b>85,665</b>	<b>18,590</b>	<b>104,255</b>	<b>78,635</b>	<b>25,620</b>	<b>0</b>	<b>0</b>

# OREGON COUNTY MAP

## Behavioral Crimes, 2005

INCREASE

DECREASE



**COUNTY FIVE YEAR PROFILE OF BEHAVIORAL CRIMES**

	2001	2002	2003	2004	2005
BAKER	668	682	748	576	665
BENTON	3,846	4,027	4,457	5,398	5,847
CLACKAMAS	9,234	9,372	8,948	8,631	8,376
CLATSOP	3,365	3,618	3,821	3,904	3,771
COLUMBIA	2,608	2,789	2,708	2,802	2,148
COOS	4,159	4,629	4,646	4,387	4,917
CROOK	1,558	1,411	2,243	2,082	1,758
CURRY	617	765	552	794	680
DESCHUTES	5,728	5,936	5,158	5,753	6,436
DOUGLAS	5,817	5,854	5,511	5,650	5,755
GILLIAM	155	156	136	180	221
GRANT	382	344	308	385	337
HARNEY	342	327	292	336	268
HOOD RIVER	831	780	726	1,187	1,035
JACKSON	11,090	10,879	11,560	10,866	9,173
JEFFERSON	1,130	1,120	1,072	1,084	1,690
JOSEPHINE	4,246	4,100	3,785	3,523	2,794
KLAMATH	2,437	2,484	2,271	2,362	2,474
LAKE	229	144	261	331	309
LANE	14,778	14,908	15,906	16,212	13,985
LINCOLN	2,444	2,523	3,141	2,654	3,313
LINN	7,581	7,292	7,570	7,873	8,068
MALHEUR	2,545	2,639	3,124	2,670	2,622
MARION	15,961	16,532	19,319	17,878	20,777
MORROW	757	806	617	542	549
MULTNOMAH	31,176	25,555	29,019	30,904	31,050
POLK	4,464	4,658	3,760	4,463	4,615
SHERMAN	98	87	83	116	79
TILLAMOOK	1,071	1,258	1,066	1,700	1,652
UMATILLA	3,759	3,561	3,269	3,269	7,681
UNION	1,101	1,107	1,102	1,351	1,238
WALLOWA	348	369	362	329	324
WASCO	1,427	1,532	1,419	1,339	1,230
WASHINGTON	11,994	11,411	11,436	12,349	12,414
WHEELER	87	137	90	113	62
YAMHILL	4,308	4,359	4,599	5,801	4,997
<b>TOTAL</b>	<b>162,341</b>	<b>158,151</b>	<b>165,085</b>	<b>169,794</b>	<b>173,310</b>

## STATEWIDE TEN YEAR OFFENSE, POPULATION and RATE PROFILE

<b>YEAR</b>	<b>POPULATION</b>	<b>BEHAVIORAL CRIMES</b>	<b>RATE PER 10,000 POPULATION</b>
<b>1996</b>	3,181,000	156,986	493.5
<b>1997</b>	3,217,000	167,779	521.5
<b>1998</b>	3,267,550	163,673	500.9
<b>1999</b>	3,300,800	164,326	497.8
<b>2000</b>	3,436,750	165,178	480.6
<b>2001</b>	3,471,700	162,341	467.6
<b>2002</b>	3,504,700	158,151	451.3
<b>2003</b>	3,541,500	165,085	466.1
<b>2004</b>	3,582,600	169,794	473.9
<b>2005</b>	3,631,440	173,310	477.2

## Behavioral Crimes by County - 2005

Rates Ranked Highest to lowest

	County	Population	Behavioral Crimes	Rate / 10,000	
1	Gilliam	1,890	221	1,169.3	
2	Umatilla	72,395	7,681	1,061.0	
3	Clatsop	36,640	3,771	1,029.2	
4	Malheur	31,800	2,622	824.5	
5	Jefferson	20,600	1,690	820.4	
6	Coos	62,695	4,917	784.3	
7	Crook	22,775	1,758	771.9	
8	Linn	107,150	8,068	753.0	
9	Lincoln	44,405	3,313	746.1	
10	Benton	82,835	5,847	705.9	
11	Polk	65,670	4,615	702.8	
12	Marion	302,135	20,777	687.7	
13	Tillamook	25,205	1,652	655.4	
14	Douglas	102,905	5,755	559.3	
15	Yamhill	90,310	4,997	553.3	
16	Wasco	23,935	1,230	513.9	
17	Union	24,950	1,238	496.2	
18	Hood River	21,180	1,035	488.7	State Avg.
19	Jackson	194,515	9,173	471.6	← 477.2
20	Columbia	46,220	2,148	464.7	
21	Morrow	11,945	549	459.6	
22	Wallowa	7,130	324	454.4	
23	Deschutes	143,490	6,436	448.5	
24	Multnomah	692,825	31,050	448.2	
25	Grant	7,685	337	438.5	
26	Sherman	1,880	79	420.2	
27	Lane	336,085	13,985	416.1	
28	Lake	7,505	309	411.7	
29	Baker	16,500	665	403.0	
30	Wheeler	1,550	62	400.0	
31	Klamath	65,055	2,474	380.3	
32	Josephine	79,645	2,794	350.8	
33	Harney	7,660	268	349.9	
34	Curry	21,190	680	320.9	
35	Washington	489,785	12,414	253.5	
36	Clackamas	361,300	8,376	231.8	
	Statewide	3,631,440	173,310	477.2	

<b>STATEWIDE DRUG LAW OFFENSES by TYPE OF DRUG and ACTIVITY - 2005</b>								
TOTAL		Possess for Sale	Possess for Use	Furnish	Transpt/ Mfg/ Cultivate	Obtain Unlawful	Tamper/ w/Record	Other
14	Opium	1	7				6	
1,076	Heroin	312	749	7	4		1	3
47	Morphine	10	34	1	2			
3,346	Cocaine	694	2,626	7	15	1		3
142	Codeine	10	91		3	3	32	3
697	Other Narcotic	89	411	7	16	38	106	30
5,322	<b>NARCOTIC TOTAL</b>	1,116	3,918	22	40	42	145	39
74	Hashish	11	51	3	7			2
1,511	Marij. Over Oz	512	576	31	371	6		15
9,123	Marij. Under Oz	388	8,417	63	75	3		177
10,708	<b>MARIJUANA TOTAL</b>	911	9,044	97	453	9		194
1,213	<b>SYNTHETIC TOTAL</b>	166	947	22	34	8	20	16
11,057	<b>OTHER DANGEROUS DRUG TOTAL</b>	1,138	8,163	93	377	18	47	1,221
28,300	<b>DRUG LAW OFFENSE TOTAL</b>	3,331	22,072	234	904	77	212	1,470

<b>STATEWIDE DRUG LAW ARRESTS by TYPE OF DRUG and ACTIVITY - 2005</b>								
TOTAL		Possess for Sale	Possess for Use	Possess Furnish	Transpt/ Mfg/ Cultivate	Obtain Unlawful	Tamper/ w/Record	Other
37	Opium	14	7		16			
1,029	Heroin	77	948	1	3			
35	Morphine	3	30		1		1	
3,016	Cocaine	139	2,872	1	3		1	
65	Codeine	3	49				13	
1,204	Other Narcotic	61	317	3		6	50	767
5,386	<b>NARCOTIC TOTAL</b>	297	4,223	5	23	6	65	767
62	Hashish	11	42	2	7			
938	Marij. Over Oz	352	419	14	146			7
9,098	Marij. Under Oz	290	8,644	41	25	3		95
10,098	<b>MARIJUANA TOTAL</b>	653	9,105	57	178	3		102
1,055	<b>SYNTHETIC TOTAL</b>	114	882	16	25	2	8	8
8,585	<b>OTHER DANGEROUS DRUG TOTAL</b>	494	7,494	37	138	14	30	378
25,124	<b>DRUG LAW ARREST TOTAL</b>	1,558	21,704	115	364	25	103	1,255

## DRUG OFFENSES by COUNTY and TYPE - 2005

COUNTY	TOTAL	Other NARCOTIC				Marij			MARIJ TOTAL	SYNTHETIC NARCOTIC	OTHER DANGER DRUGS
		Heroin	Cocaine	Narcotic	TOTAL	Over Oz	Under Oz	Hashish			
BAKER	82			15	15	3	44		47		20
BENTON	556	15	19	14	48	40	269	1	310	7	191
CLACKAMAS	1,176	3	11	14	28	35	315		350	13	785
CLATSOP	381		16	85	101	21	222	2	245	8	27
COLUMBIA	439		10	8	18	41	206	1	248	10	163
COOS	312	2	2	6	10	20	159	1	180	64	58
CROOK	176			14	14	4	44		48	67	47
CURRY	108		1	5	6	9	57		66	5	31
DESCHUTES	1,343		15	51	66	43	484		527	61	689
DOUGLAS	1,545	10	19	43	72	95	808	6	909	157	407
GILLIAM	141	1	4	7	12	9	82		91	1	37
GRANT	37	1		5	6	1	23		24		7
HARNEY	25		1	2	3	2	16		18		4
HOOD RIVER	147		10	29	39	6	71	2	79	15	14
JACKSON	2,301	61	114	35	210	165	977	7	1,149	13	929
JEFFERSON	203	1	2	26	29	4	75		79	7	88
JOSEPHINE	601	5	4	21	30	58	191	4	253	5	313
KLAMATH	441	5	3	5	13	23	75	1	99	147	182
LAKE	45			1	1	6	24		30	6	8
LANE	2,941	136	44	48	228	151	1,246	20	1,417	33	1,263
LINCOLN	386	16	34	10	60	22	104	1	127	12	187
LINN	698	17	3	25	45	33	250	1	284	156	213
MALHEUR	275		3	2	5	7	107		114	24	132
MARION	2,677	165	496	152	813	224	508	3	735	3	1,126
MORROW	73		3		3		28		28	21	21
MULTNOMAH	6,329	525	2,141	102	2,768	255	1,008	13	1,276	273	2,012
POLK	597	31	198	48	277	22	164	1	187	1	132
SHERMAN	12						11		11		1
TILLAMOOK	251	2	4	5	11	19	136	1	156		84
UMATILLA	1,032	19	31	19	69	17	328	1	346	5	612
UNION	214	4	7	3	14	13	122		135	1	64
WALLOWA	48			6	6	10	26		36	3	3
WASCO	162		2	6	8	8	77		85	4	65
WASHINGTON	1,877	36	107	75	218	107	615	6	728	86	845
WHEELER	4						2		2	1	1
YAMHILL	665	21	42	13	76	38	249	2	289	4	296
<b>TOTAL OFFENSES</b>	<b>28,300</b>	<b>1,076</b>	<b>3,346</b>	<b>900</b>	<b>5,322</b>	<b>1,511</b>	<b>9,123</b>	<b>74</b>	<b>10,708</b>	<b>1,213</b>	<b>11,057</b>

## DRUG ARRESTS by COUNTY and TYPE - 2005

COUNTY	TOTAL	Heroin	Cocaine	Other Narcotic	NARCOTIC TOTAL	Marij Over Oz	Marij Under Oz	Hashish	MARIJ TOTAL	SYNTHETIC NARCOTIC	OTHER DANGER DRUGS
BAKER	101	0	0	13	13	6	51	0	57	0	31
BENTON	470	10	26	19	55	32	194	2	228	3	184
CLACKAMAS	1,167	6	7	578	591	19	322	0	341	11	224
CLATSOP	341	0	10	48	58	16	196	2	214	14	55
COLUMBIA	296	0	7	4	11	13	174	0	187	2	96
COOS	426	2	2	10	14	24	189	0	213	114	85
CROOK	83	0	0	4	4	6	43	0	49	18	12
CURRY	116	0	1	6	7	9	60	0	69	4	36
DESCHUTES	1,026	0	8	27	35	35	413	0	448	38	505
DOUGLAS	1,485	59	198	156	413	41	695	4	740	209	123
GILLIAM	125	1	2	2	5	6	79	0	85	0	35
GRANT	29	0	0	3	3	0	21	0	21	1	4
HARNEY	51	0	0	1	1	6	28	0	34	7	9
HOOD RIVER	129	1	7	18	26	10	66	2	78	7	18
JACKSON	2,039	71	276	63	410	76	1,033	10	1,119	7	503
JEFFERSON	201	1	0	30	31	5	90	0	95	1	74
JOSEPHINE	420	3	3	19	25	23	173	4	200	3	192
KLAMATH	391	4	0	7	11	28	65	1	94	133	153
LAKE	28	0	0	2	2	5	13	0	18	2	6
LANE	3,149	153	34	39	226	113	1,479	16	1,608	32	1,283
LINCOLN	283	5	12	17	34	46	80	0	126	0	123
LINN	589	9	0	36	45	22	247	0	269	114	161
MALHEUR	212	0	2	2	4	3	120	0	123	3	82
MARION	2,252	66	142	41	249	93	650	0	743	0	1,260
MORROW	63	1	0	0	1	1	10	0	11	0	51
MULTNOMAH	5,749	544	2,056	75	2,675	166	990	11	1,167	272	1,635
POLK	531	14	46	7	67	13	191	3	207	0	257
SHERMAN	17	0	0	0	0	11	6	0	17	0	0
TILLAMOOK	174	5	11	6	22	10	128	0	138	0	14
UMATILLA	664	10	10	20	40	12	205	0	217	6	401
UNION	278	5	14	7	26	12	189	2	203	1	48
WALLOWA	48	0	0	1	1	5	30	0	35	5	7
WASCO	178	0	3	7	10	7	94	0	101	1	66
WASHINGTON	1,462	35	85	46	166	62	555	5	622	42	632
WHEELER	3	0	0	0	0	0	2	0	2	0	1
YAMHILL	548	24	54	27	105	2	217	0	219	5	219
<b>TOTAL ARRESTS</b>	<b>25,124</b>	<b>1,029</b>	<b>3,016</b>	<b>1,341</b>	<b>5,386</b>	<b>938</b>	<b>9,098</b>	<b>62</b>	<b>10,098</b>	<b>1,055</b>	<b>8,585</b>

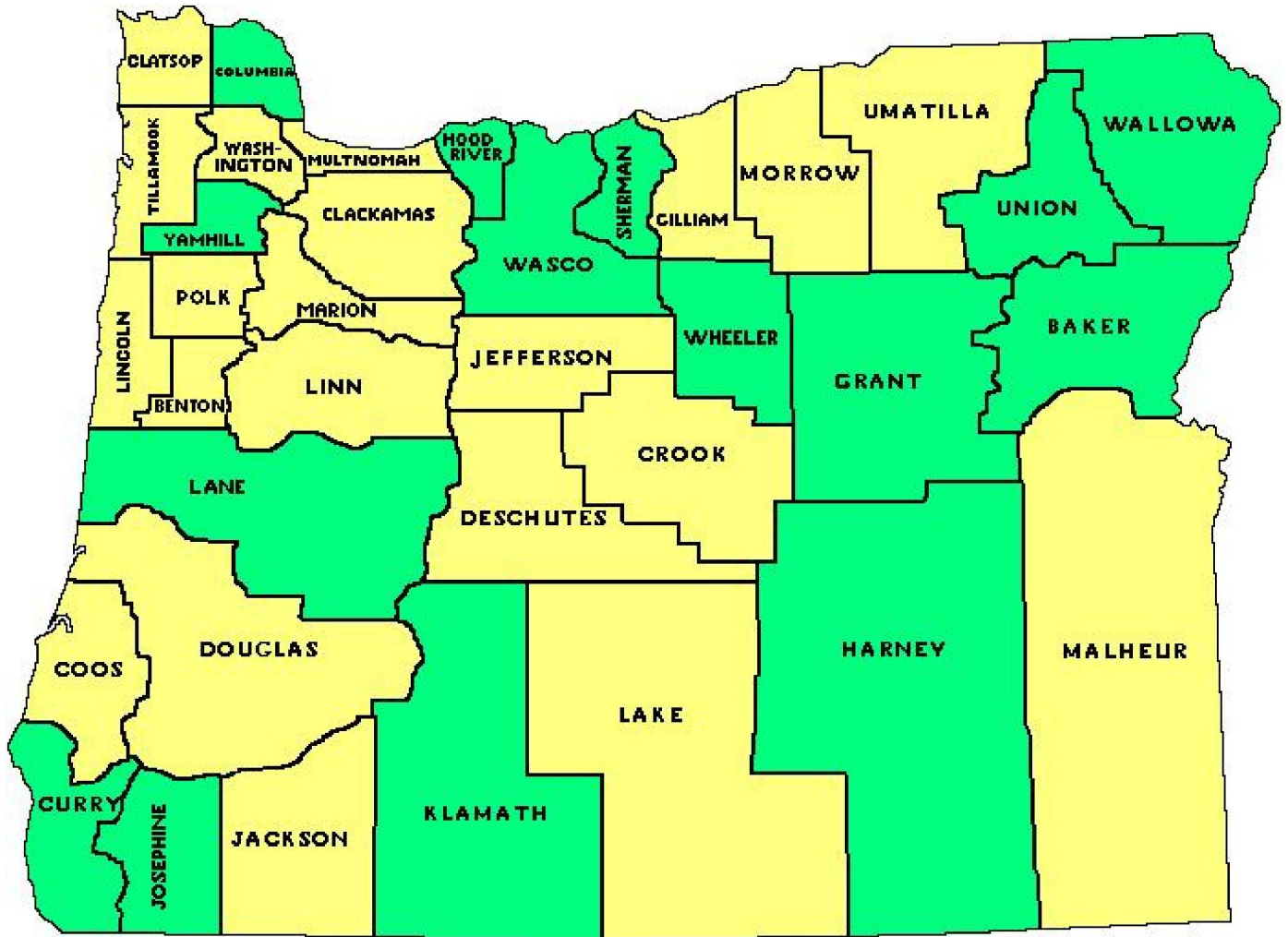


# OREGON COUNTY MAP

## Drug Law Violations, 2005

Increase

Decrease



**DRUG OFFENSES by COUNTY 2001 through 2005**

	<b>2001</b>	<b>2002</b>	<b>2003</b>	<b>2004</b>	<b>2005</b>
<b>BAKER</b>	114	123	122	104	82
<b>BENTON</b>	330	338	475	483	556
<b>CLACKAMAS</b>	1,109	1,175	1,015	1,065	1,176
<b>CLATSOP</b>	228	310	277	374	381
<b>COLUMBIA</b>	221	331	371	480	439
<b>COOS</b>	255	262	289	292	312
<b>CROOK</b>	124	79	158	136	176
<b>CURRY</b>	122	161	84	137	108
<b>DESCHUTES</b>	808	739	827	1,095	1,343
<b>DOUGLAS</b>	1,117	1,134	1,049	1,234	1,545
<b>GILLIAM</b>	46	42	48	91	141
<b>GRANT</b>	37	43	29	45	37
<b>HARNEY</b>	35	29	29	35	25
<b>HOOD RIVER</b>	138	113	148	187	147
<b>JACKSON</b>	1,729	2,128	2,225	2,297	2,301
<b>JEFFERSON</b>	132	134	129	149	203
<b>JOSEPHINE</b>	868	1,005	923	926	601
<b>KLAMATH</b>	454	444	419	537	441
<b>LAKE</b>	27	13	33	25	45
<b>LANE</b>	2,984	3,166	3,484	3,514	2,941
<b>LINCOLN</b>	217	170	209	248	386
<b>LINN</b>	573	505	586	582	698
<b>MALHEUR</b>	278	205	275	265	275
<b>MARION</b>	1,741	1,799	2,121	2,631	2,677
<b>MORROW</b>	65	77	63	44	73
<b>MULTNOMAH</b>	6,447	5,870	5,408	5,383	6,329
<b>POLK</b>	469	403	319	366	597
<b>SHERMAN</b>	32	15	22	21	12
<b>TILLAMOOK</b>	147	175	123	172	251
<b>UMATILLA</b>	418	497	465	448	1,032
<b>UNION</b>	186	213	216	278	214
<b>WALLOWA</b>	23	30	55	65	48
<b>WASCO</b>	183	210	182	190	162
<b>WASHINGTON</b>	1,320	1,600	1,682	1,695	1,877
<b>WHEELER</b>	10	9	8	6	4
<b>YAMHILL</b>	354	447	557	730	665
<b>TOTAL</b>	<b>23,341</b>	<b>23,994</b>	<b>24,425</b>	<b>26,330</b>	<b>28,300</b>

**D. U. I. I. OFFENSES BY COUNTY FOR YEARS 2001 through 2005**

<b>COUNTY</b>	<b>2001</b>	<b>2002</b>	<b>2003</b>	<b>2004</b>	<b>2005</b>
<b>Baker</b>	108	137	144	102	89
<b>Benton</b>	348	382	453	683	564
<b>Clackamas</b>	3,324	3,964	3,613	3,408	3,121
<b>Clatsop</b>	510	498	430	453	428
<b>Columbia</b>	359	378	322	264	258
<b>Coos</b>	477	637	611	528	508
<b>Crook</b>	210	175	247	201	214
<b>Curry</b>	227	227	153	166	136
<b>Deschutes</b>	977	1,116	993	1,037	1,077
<b>Douglas</b>	1,013	934	881	781	722
<b>Gilliam</b>	25	37	29	21	24
<b>Grant</b>	56	56	45	63	62
<b>Harney</b>	58	58	48	61	83
<b>Hood River</b>	320	314	267	196	193
<b>Jackson</b>	1,763	1,799	1,633	1,434	1,271
<b>Jefferson</b>	231	225	155	153	114
<b>Josephine</b>	774	785	697	604	407
<b>Klamath</b>	614	621	478	492	460
<b>Lake</b>	66	47	58	60	50
<b>Lane</b>	2,180	2,149	2,358	2,464	2,209
<b>Lincoln</b>	488	433	494	402	454
<b>Linn</b>	836	798	613	625	545
<b>Malheur</b>	198	212	272	213	147
<b>Marion</b>	1,624	1,657	1,496	1,618	1,850
<b>Morrow</b>	111	122	107	80	76
<b>Multnomah</b>	3,289	2,466	3,670	4,171	3,209
<b>Polk</b>	449	535	377	504	458
<b>Sherman</b>	29	25	23	21	10
<b>Tillamook</b>	150	172	133	152	177
<b>Umatilla</b>	860	874	820	723	636
<b>Union</b>	213	233	206	226	230
<b>Wallowa</b>	32	35	52	58	27
<b>Wasco</b>	309	275	204	156	135
<b>Washington</b>	2,387	2,403	2,252	2,624	2,844
<b>Wheeler</b>	7	13	18	11	3
<b>Yamhill</b>	601	550	597	797	664
<b>TOTAL</b>	<b>25,223</b>	<b>25,342</b>	<b>24,949</b>	<b>25,552</b>	<b>23,455</b>

**STATEWIDE D. U. I. I. OFFENSES DISTRIBUTED BY COUNTY and MAJOR POPULATION CENTER 2005**

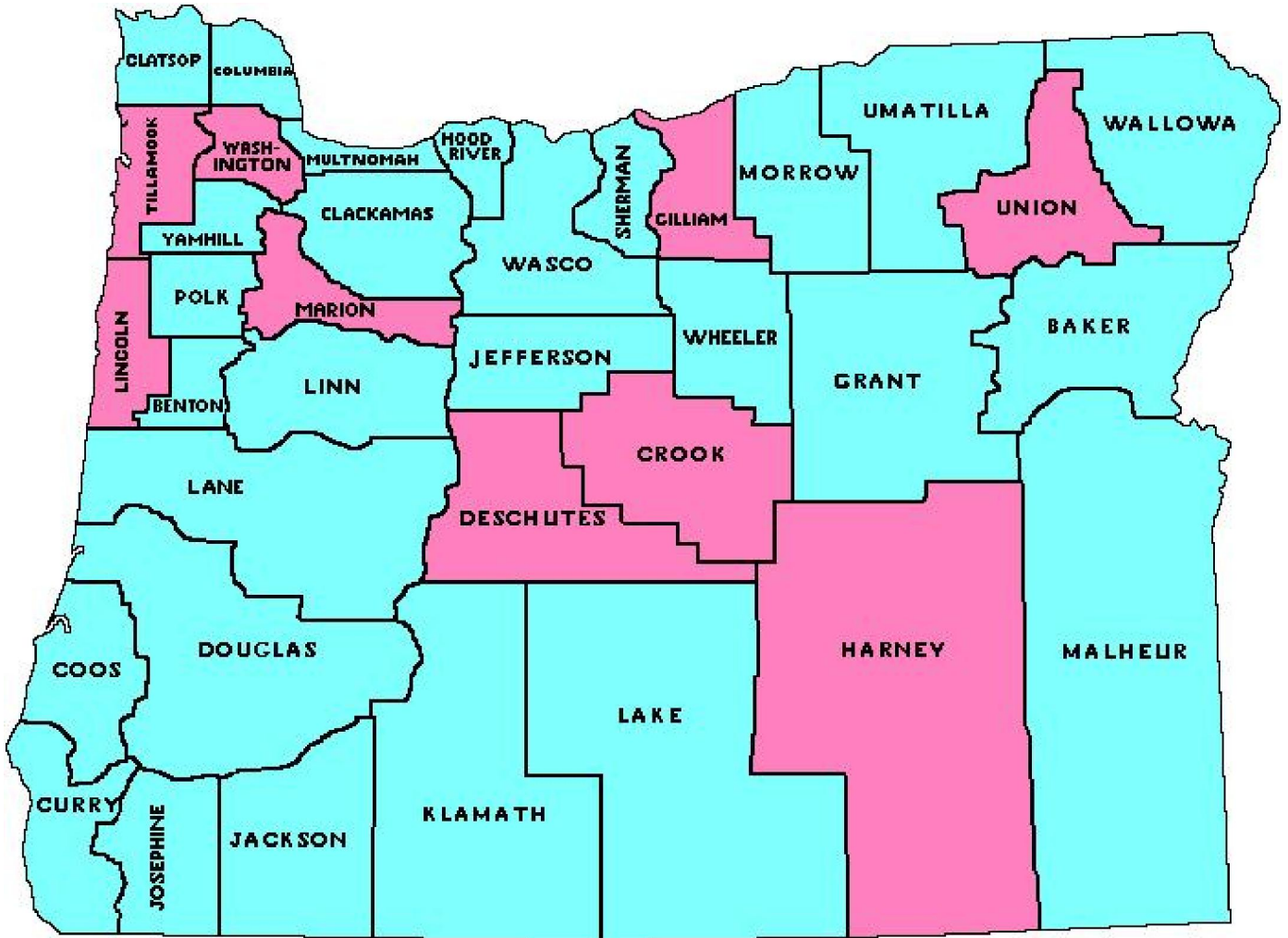
	County Population	No. DUII Offenses	Rate per 10,000	St. Police Offenses	Sheriff Offenses	Major City	City Population	D. U. I. I. Offenses
BAKER	16,500	89	53.9	43	22	Baker City	9,960	24
BENTON	82,835	564	68.1	9	170	Corvallis	53,165	355
CLACKAMAS	361,300	3,121	86.4	270	2,002	Lake Oswego	36,075	152
CLATSOP	36,640	428	116.8	100	76	Astoria	9,910	116
COLUMBIA	46,220	258	55.8	56	11	St. Helens	11,795	133
COOS	62,695	508	81.0	208	54	Coos Bay	15,850	73
CROOK	22,775	214	94.0	9	55	Prineville	9,080	150
CURRY	21,190	136	64.2	33	75	Brookings	6,185	21
DESCHUTES	143,490	1,077	75.1	138	302	Bend	70,330	476
DOUGLAS	102,905	722	70.2	112	278	Roseburg	20,790	153
GILLIAM	1,890	24	127.0	3	21	Condon	770	0
GRANT	7,685	62	80.7	29	22	John Day	1,845	10
HARNEY	7,660	83	108.4	13	33	Burns	3,015	12
HOOD RIVER	21,180	193	91.1	17	112	Hood River	6,450	64
JACKSON	194,515	1,271	65.3	257	151	Medford	70,855	463
JEFFERSON	20,600	114	55.3	41	32	Madras	5,600	31
JOSEPHINE	79,645	407	51.1	204	153	Grants Pass	26,085	50
KLAMATH	65,055	460	70.7	247	65	Klamath Falls	20,400	148
LAKE	7,505	50	66.6	11	32	Lakeview	2,625	7
LANE	336,085	2,209	65.7	432	364	Eugene	146,160	714
						Springfield	55,855	374
LINCOLN	44,405	454	102.2	97	107	Lincoln City	7,615	106
						Newport	9,925	118
LINN	107,150	545	50.9	121	133	Albany	45,360	213
MALHEUR	31,800	147	46.2	72	27	Ontario	11,245	48
MARION	302,135	1,850	61.2	487	299	Salem	126,920	535
MORROW	11,945	76	63.6	0	25	Boardman	3,175	51
MULTNOMAH	692,825	3,209	46.3	168	190	Gresham	95,900	508
						Portland	556,370	2,205
POLK	65,670	458	69.7	24	160	Dallas	14,040	54
SHERMAN	1,880	10	53.2	3	7			
TILLAMOOK	25,205	177	70.2	27	100	Tillamook	4,300	35
UMATILLA	72,395	636	87.9	142	20	Pendleton	17,025	215
UNION	24,950	230	92.2	121	26	La Grande	12,525	78
WALLOWA	7,130	27	37.9	10	12	Enterprise	1,945	5
WASCO	23,935	135	56.4	43	41	The Dalles	12,505	51
WASHINGTON	489,785	2,844	58.1	107	1,169	Beaverton	83,095	579
						Hillsboro	82,025	389
						Tigard	45,500	211
WHEELER	1,550	3	19.4	1	2			
YAMHILL	90,310	664	73.5	68	108	McMinnville	30,020	149
STATEWIDE TOTALS	3,631,440	23,455	64.6	3,723	6,456	MAJOR CITY TOTAL	1,742,290	9,076

# OREGON COUNTY MAP

## D.U.I.I. Offenses, 2005

Increase

Decrease



**SECTION 5**  
**STATEWIDE**  
**REGULATORY OFFENSES**  
**TRAFFIC CRIME, FISH & GAME, and MARINE VIOLATIONS**

This page is intentionally blank.

# STATEWIDE TRAFFIC CRIME, FISH & GAME and MARINE VIOLATIONS

CLASSIFICATION	2005 OFFENSES	PERSONS ARRESTED				
		ADULT	JUVENILE	TOTAL	MALE	FEMALE
<b>TRAFFIC CRIME</b>						
Hit & Run-Misdemeanor	5,590	1,436	133	1,569	1,175	394
Hit & Run-Felony	404	138	6	144	117	27
Reckless Driving	4,612	1,235	114	1,349	1,136	213
Eluding	1,840	535	39	574	526	48
Drive/W Suspend-Misdemeanor	12,036	8,941	78	9,019	7,502	1,517
Drive/W Suspend-Felony	994	521	5	526	453	73
Fail to Display Drive License	4,184	2,501	145	2,646	2,040	606
<b>TRAFFIC CRIME TOTAL</b>	<b>29,660</b>	<b>15,307</b>	<b>520</b>	<b>15,827</b>	<b>12,949</b>	<b>2,878</b>
<b>FISH and GAME</b>						
Sport Fishing	3,021	2,921	99	3,020	2,448	572
Commercial Fishing	215	212	3	215	174	41
Personal Use	541	357	14	371	313	58
Game	1,427	1,325	68	1,393	1,130	263
<b>FISH and GAME TOTAL</b>	<b>5,204</b>	<b>4,815</b>	<b>184</b>	<b>4,999</b>	<b>4,065</b>	<b>934</b>
<b>MARINE VIOLATIONS</b>						
License Violation	116	113	0	113	100	13
Insuff Life Preserve	223	208	3	211	173	38
Muffling	0	0	0	0	0	0
Other Equip. Violation	10	10	0	10	10	0
Operate Without Lights	6	6	0	6	6	0
Reckless Operation	18	7	0	7	7	0
Speeding	45	40	1	41	41	0
Operate While Intoxicated	104	87	0	87	71	16
Other	134	88	5	93	78	15
<b>MARINE TOTAL</b>	<b>656</b>	<b>559</b>	<b>9</b>	<b>568</b>	<b>486</b>	<b>82</b>



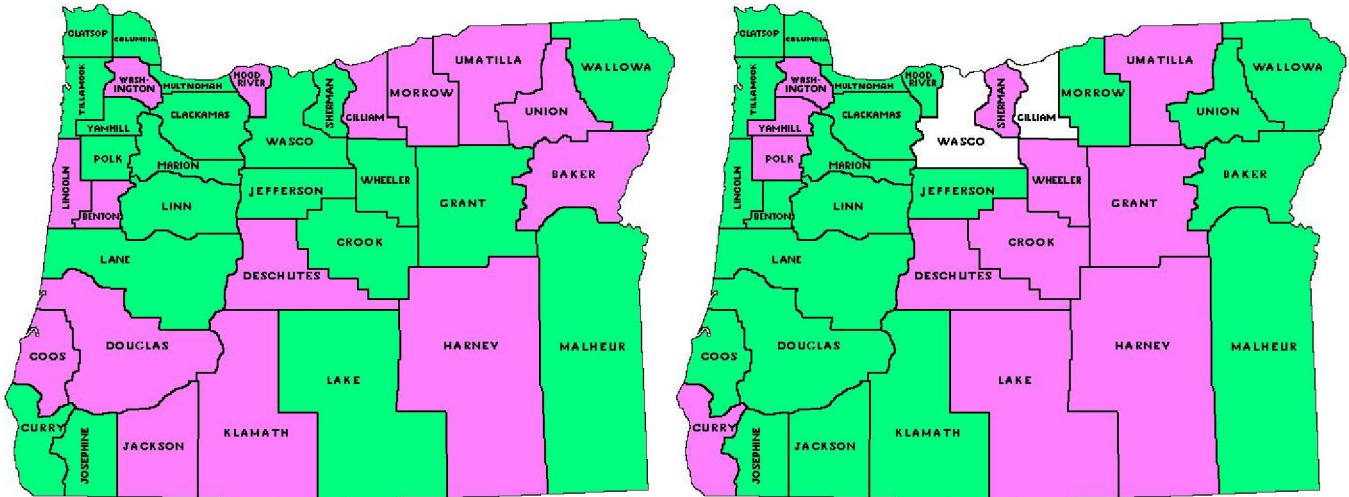
# OREGON COUNTY MAP

## Regulatory Offenses, 2005

Increase

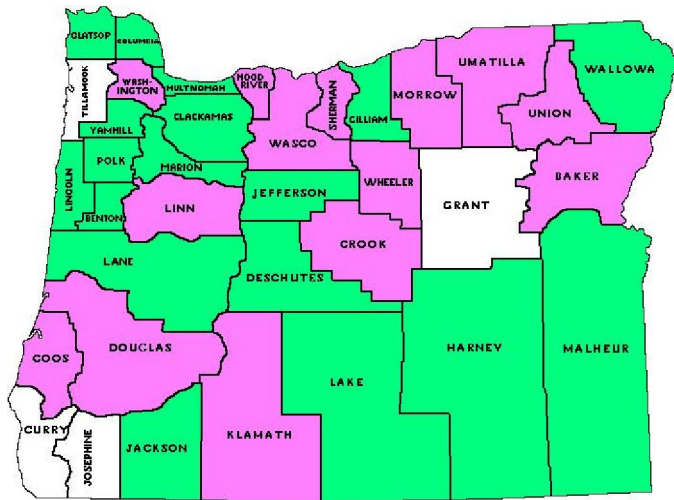
Decrease

No Change



Traffic Offenses

Fish & Game Offense



Marine Offenses

## TRAFFIC CRIME OFFENSES by COUNTY, 2005

COUNTY	2005 TOTAL	Hit & Run Misd.	Hit & Run Felony	Reckless Driving	Drive w/ Eluding	Drive w/ Susp-Misd.	Drive w/ Susp-Felony	Failure to Disply Lic.
BAKER	57	5		21	12	10		9
BENTON	621	265	10	105	23	175	9	34
CLACKAMAS	2,325	230	24	311	233	682	530	315
CLATSOP	360	39	1	81	19	109	3	108
COLUMBIA	538	31	1	65	14	410	1	16
COOS	330	30	8	47	41	146	4	54
CROOK	140	12	1	14	11	93	4	5
CURRY	94	10		13	9	48	1	13
DESCHUTES	1,076	184	14	225	64	492	14	83
DOUGLAS	829	159	5	107	59	374	5	120
GILLIAM	26	2	1	5	1	12		5
GRANT	26	2		5	1	16		1
HARNEY	25	1	1	9		12	2	
HOOD RIVER	116	16	2	30	14	44	2	8
JACKSON	3,073	367	14	233	61	1936	17	445
JEFFERSON	150	5		26	20	71	17	11
JOSEPHINE	347	36	3	62	29	193	8	16
KLAMATH	314	53	8	41	22	165	4	21
LAKE	29	3	1	3	10	8		4
LANE	2,338	284	28	519	33	639	24	811
LINCOLN	614	298	13	70	39	161		33
LINN	629	76	17	103	80	289	10	54
MALHEUR	116	16	2	29	23	33	1	12
MARION	3,295	1301	75	321	190	422	188	798
MORROW	79	13	1	7	5	43		10
MULTNOMAH	6,401	684	74	1328	453	3340	54	468
POLK	685	219	16	78	41	123	21	187
SHERMAN	28	5		1		6		16
TILLAMOOK	171	91	3	34	20	3		20
UMATILLA	627	182	11	67	74	202	7	84
UNION	151	25		43	15	57		11
WALLOWA	8	4		3				1
WASCO	241	15		28	18	126	40	14
WASHINGTON	2,808	413	47	376	168	1422	26	356
WHEELER	1	1						
YAMHILL	992	513	23	202	38	174	2	40
<b>TOTAL</b>	29,660	5,590	404	4,612	1,840	12,036	994	4,184

## FISH & GAME OFFENSES by COUNTY, 2005

COUNTY	2005 TOTAL	Sport Fishing	Commercial Fishing	Personal Use	Game
BAKER	86	59			27
BENTON	21	6			15
CLACKAMAS	306	251	1		54
CLATSOP	478	255	78	67	78
COLUMBIA	191	117	1		73
COOS	134	58	35	22	19
CROOK	50	16			34
CURRY	127	54	19	36	18
DESCHUTES	270	186		37	47
DOUGLAS	248	141	8	19	80
GILLIAM	8	1			7
GRANT	62	17			45
HARNEY	45	13			32
HOOD RIVER	98	63	2		33
JACKSON	381	233		67	81
JEFFERSON	40	33			7
JOSEPHINE	74	64			10
KLAMATH	118	59			59
LAKE	112	22			90
LANE	472	364	3	5	100
LINCOLN	354	203	51	64	36
LINN	88	60		2	26
MALHEUR	74	40			34
MARION	87	49		2	36
MORROW	36	11		2	23
MULTNOMAH	197	181	2		14
POLK	31	10	1		20
SHERMAN	20	19			1
TILLAMOOK	245	155	14	48	28
UMATILLA	308	71		170	67
UNION	63	23			40
WALLOWA	92	40			52
WASCO	109	71			38
WASHINGTON	79	27			52
WHEELER	40	9			31
YAMHILL	60	40			20
<b>TOTAL</b>	5,204	3,021	215	541	1,427

## MARINE VIOLATION OFFENSES by COUNTY, 2005

COUNTY	2005 TOTAL	License Violations	Insf. Life Preserver	Muffling	Other Equip Violation	Operate w/o Lights	Reckless Operation	Speeding	Operate W/ Intoxicated	Other
BAKER	9	1	6							2
BENTON										
CLACKAMAS	12	5	2		1				4	
CLATSOP	34	13	9		4			1		7
COLUMBIA	14	6				2		5		1
COOS	7	3	2						2	
CROOK	3		1							2
CURRY	1								1	
DESCHUTES	94	22	50			2	1	12	1	6
DOUGLAS	27	2	8						15	2
GILLIAM										
GRANT										
HARNEY	2		1							1
HOOD RIVER	4		3							1
JACKSON	260	37	96		4		2	23	55	43
JEFFERSON	2	1	1							
JOSEPHINE	2		1							1
KLAMATH	8		4						2	2
LAKE	8	1	7							
LANE	32	12	8					2		10
LINCOLN	6	4	1						1	
LINN	9	1	2						6	
MALHEUR	3		1			1			1	
MARION	6	1	2						1	2
MORROW	4									4
MULTNOMAH	17	3	1				11			2
POLK	2					1				1
SHERMAN	5	1	3		1					
TILLAMOOK	2									2
UMATILLA	49	3	7				3	1		35
UNION	4		3							1
WALLOWA	2									2
WASCO	20		1					1	14	4
WASHINGTON	3		1							2
WHEELER	1		1							
YAMHILL	4		1				1		1	1
<b>TOTAL</b>	656	116	223		10	6	18	45	104	134

This page is intentionally blank.

**SECTION 6**  
**STATEWIDE**  
**ARREST INFORMATION**

This section provides statewide information on the number of persons arrested for each offense.

The state tables provide information by the age, sex and race of persons arrested.

This page is intentionally blank.

**NUMBER OF ARRESTS BY AGE - STATE OF OREGON, 2005**

TOTAL ARRESTS	ADULT ARRESTS	JUVENILE ARRESTS		Under																	65 and Over				
				10 to 10	12 to 12	13 to 14	15 to 15	16 to 16	17 to 17	18 to 18	19 to 19	20 to 20	21 to 21	22 to 22	23 to 23	24 to 24	25 to 29	30 to 34	35 to 39	40 to 44		45 to 49	50 to 54	55 to 59	60 to 64
<b>CRIMES AGAINST PERSONS</b>																									
140	119	21	Willful Murder *	0	0	2	5	5	9	6	7	5	14	6	11	3	24	12	8	8	8	2	1	4	0
12	11	1	Neg. Homicide (1)	0	0	0	0	1	0	1	3	0	0	2	0	0	1	1	0	0	1	0	0	1	0
321	292	29	Forcible Rape *	0	5	9	3	5	7	18	21	14	13	15	20	13	59	34	28	32	12	4	6	0	3
1,701	1,401	300	Other Sex Crime	3	27	110	61	60	39	67	85	74	67	47	34	45	215	176	149	147	111	74	36	33	41
52	51	1	Kidnapping	0	0	0	0	0	1	1	1	3	5	0	1	2	14	9	8	4	0	1	0	0	2
1,064	880	184	Robbery *	0	8	40	34	44	58	62	63	48	49	37	35	40	154	104	109	98	43	16	14	4	4
3,437	2,830	607	Aggravated Assault *	8	60	156	116	128	139	124	139	111	127	141	128	124	520	354	331	324	195	98	62	28	24
15,589	13,333	2,256	Simple Assault	20	245	655	466	423	447	382	462	442	546	559	540	488	2,316	1,878	1,758	1,653	1,156	612	291	128	122
<b>22,316</b>	<b>18,917</b>	<b>3,399</b>	<b>TOTAL</b>	<b>31</b>	<b>345</b>	<b>972</b>	<b>685</b>	<b>666</b>	<b>700</b>	<b>661</b>	<b>781</b>	<b>697</b>	<b>821</b>	<b>807</b>	<b>769</b>	<b>715</b>	<b>3,303</b>	<b>2,568</b>	<b>2,392</b>	<b>2,266</b>	<b>1,525</b>	<b>808</b>	<b>410</b>	<b>197</b>	<b>197</b>
<b>CRIMES AGAINST PROPERTY</b>																									
3,393	2,458	935	Burglary *	10	86	286	184	196	173	197	177	162	109	91	110	88	392	329	313	242	148	72	17	8	3
22,668	16,912	5,756	Larceny *	45	545	1,624	1,197	1,207	1,138	1,051	936	893	779	699	689	589	2,582	2,053	2,036	1,811	1,352	795	362	173	112
2,968	2,436	532	Motor Vehicle Theft *	2	18	81	133	151	147	156	155	130	143	146	130	128	525	337	229	212	92	39	9	4	1
457	272	185	Arson *	11	43	67	20	32	12	19	13	11	11	10	9	11	38	21	31	34	15	23	17	4	5
2,113	2,036	77	Forgery/Counterfeit	0	2	10	9	26	30	69	89	103	96	87	107	101	374	326	273	197	128	56	18	8	4
1,994	1,882	112	Fraud	0	2	18	22	38	32	79	86	119	62	85	66	74	343	325	194	190	124	67	34	20	14
82	73	9	Embezzlement	0	0	0	0	0	9	4	3	8	7	4	3	2	11	6	11	9	1	3	0	0	1
777	684	93	Stolen Property	1	5	16	22	26	23	32	42	40	26	32	20	36	141	106	62	58	48	21	11	6	3
4,937	3,159	1,778	Vandalism	45	196	507	377	346	307	310	236	179	208	210	148	135	449	357	276	252	183	101	56	25	34
<b>39,389</b>	<b>29,912</b>	<b>9,477</b>	<b>TOTAL</b>	<b>114</b>	<b>897</b>	<b>2,609</b>	<b>1,964</b>	<b>2,022</b>	<b>1,871</b>	<b>1,917</b>	<b>1,737</b>	<b>1,645</b>	<b>1,441</b>	<b>1,364</b>	<b>1,282</b>	<b>1,164</b>	<b>4,855</b>	<b>3,860</b>	<b>3,425</b>	<b>3,005</b>	<b>2,091</b>	<b>1,177</b>	<b>524</b>	<b>248</b>	<b>177</b>
<b>BEHAVIORAL CRIMES</b>																									
2,426	2,089	337	Weapon Laws	0	22	80	58	84	93	106	132	130	121	112	80	92	367	275	221	183	125	73	38	20	14
659	640	19	Prostitution	0	0	5	3	4	7	19	30	23	18	9	10	31	92	99	96	104	38	28	13	20	10
25,124	22,516	2,608	Drug Laws	1	75	471	565	676	820	1,094	1,213	1,201	1,066	1,025	915	906	3,594	2,967	2,812	2,656	1,798	816	339	66	48
10	4	6	Gambling	0	0	3	2	0	1	1	1	0	1	0	0	0	1	0	0	0	0	0	0	0	0
908	898	10	Crimes Against Family	0	0	3	0	2	5	26	38	33	41	34	35	28	181	128	145	102	61	19	15	9	3
19,521	19,297	224	D.U.I.I.	0	0	6	8	65	145	346	518	539	869	902	850	777	3,170	2,211	2,168	2,235	1,910	1,403	735	351	313
17,788	13,060	4,728	Liquor Laws	2	46	575	859	1,303	1,943	2,607	2,960	2,463	532	297	195	163	406	438	521	730	770	538	279	98	63
7,692	6,218	1,474	Disorderly Conduct	12	143	468	318	287	246	243	268	300	376	328	307	260	962	734	668	700	508	293	149	61	61
24,998	20,943	4,055	All Other	16	214	951	988	987	899	737	809	782	878	780	705	691	2,840	2,549	2,658	2,723	2,212	1,201	733	327	318
2,625	0	2,625	Curfew	6	108	731	654	596	530	0	0	0	0	0	0	0	0	0	0	0	0	0	0	0	0
2,504	0	2,504	Runaway Juveniles	17	112	741	620	610	404	0	0	0	0	0	0	0	0	0	0	0	0	0	0	0	0
<b>104,255</b>	<b>85,665</b>	<b>18,590</b>	<b>TOTAL</b>	<b>54</b>	<b>720</b>	<b>4,034</b>	<b>4,075</b>	<b>4,614</b>	<b>5,093</b>	<b>5,179</b>	<b>5,969</b>	<b>5,471</b>	<b>3,902</b>	<b>3,487</b>	<b>3,097</b>	<b>2,948</b>	<b>11,613</b>	<b>9,401</b>	<b>9,289</b>	<b>9,433</b>	<b>7,422</b>	<b>4,371</b>	<b>2,301</b>	<b>952</b>	<b>830</b>
<b>165,960</b>	<b>134,494</b>	<b>31,466</b>	<b>GRAND TOTAL</b>	<b>199</b>	<b>1,962</b>	<b>7,615</b>	<b>6,724</b>	<b>7,302</b>	<b>7,664</b>	<b>7,757</b>	<b>8,487</b>	<b>7,813</b>	<b>6,164</b>	<b>5,658</b>	<b>5,148</b>	<b>4,827</b>	<b>19,771</b>	<b>15,829</b>	<b>15,106</b>	<b>14,704</b>	<b>11,038</b>	<b>6,356</b>	<b>3,235</b>	<b>1,397</b>	<b>1,204</b>
<b>34,448</b>	<b>26,199</b>	<b>8,249</b>	<b>* Index Total</b>	<b>76</b>	<b>765</b>	<b>2,265</b>	<b>1,692</b>	<b>1,768</b>	<b>1,683</b>	<b>1,633</b>	<b>1,511</b>	<b>1,374</b>	<b>1,245</b>	<b>1,145</b>	<b>1,132</b>	<b>996</b>	<b>4,294</b>	<b>3,244</b>	<b>3,085</b>	<b>2,761</b>	<b>1,865</b>	<b>1,049</b>	<b>488</b>	<b>225</b>	<b>152</b>
15,827	15,307	520	Traffic Crimes	0	0	18	48	169	285	479	584	684	676	703	680	671	2,769	2,188	1,803	1,710	1,114	619	320	141	166
4,999	4,815	184	Fish & Game Violations	1	2	6	14	51	112	81	112	119	196	230	163	152	714	617	768	545	473	281	181	117	96
568	559	9	Marine Violations	0	1	0	2	2	4	5	11	10	9	17	16	13	71	76	80	77	72	47	26	15	14

(1) Negligent Homicide Arrests include Traffic Death Arrests



**NUMBER OF MALE ARRESTS BY AGE - STATE OF OREGON, 2005**

TOTAL ARRESTS	ADULT ARRESTS	JUVENILE ARRESTS		Under	10 to	13 to	25 to 65 and																		
				10	12	14	15	16	17	18	19	20	21	22	23	24	29	34	39	44	49	54	59	64	Over
<b>CRIMES AGAINST PERSONS</b>																									
120	101	19	Willful Murder *	0	0	2	4	5	8	6	7	5	11	6	10	3	20	10	6	6	5	1	1	4	0
10	9	1	Neg. Homicide (1)	0	0	0	0	1	0	0	3	0	0	1	0	0	1	1	1	0	0	1	0	0	1
316	287	29	Forcible Rape *	0	5	9	3	5	7	18	20	14	13	15	20	13	57	34	28	31	11	4	6	0	3
1,621	1,342	279	Other Sex Crime	3	27	101	54	57	37	65	79	69	61	43	31	41	203	172	141	146	109	73	35	33	41
47	46	1	Kidnapping	0	0	0	0	0	1	1	1	2	4	0	1	2	12	9	7	4	0	1	0	0	2
890	734	156	Robbery *	0	7	33	31	37	48	51	53	42	38	33	27	34	122	88	92	85	37	14	11	4	3
2,823	2,369	454	Aggravated Assault *	7	51	108	78	95	115	102	121	92	112	120	111	105	440	300	262	265	157	85	56	22	19
12,029	10,517	1,512	Simple Assault	19	199	436	287	263	308	297	321	343	435	439	433	382	1,822	1,498	1,347	1,307	926	505	245	112	105
<b>17,856</b>	<b>15,405</b>	<b>2,451</b>	<b>TOTAL</b>	<b>29</b>	<b>289</b>	<b>689</b>	<b>457</b>	<b>463</b>	<b>524</b>	<b>540</b>	<b>605</b>	<b>567</b>	<b>674</b>	<b>657</b>	<b>633</b>	<b>580</b>	<b>2,677</b>	<b>2,112</b>	<b>1,884</b>	<b>1,844</b>	<b>1,245</b>	<b>684</b>	<b>354</b>	<b>175</b>	<b>174</b>
<b>CRIMES AGAINST PROPERTY</b>																									
2,913	2,104	809	Burglary *	10	76	233	160	174	156	177	163	140	95	76	95	67	351	270	259	205	125	56	15	7	3
14,610	11,113	3,497	Larceny *	35	348	947	714	754	699	681	659	576	554	474	457	407	1,697	1,334	1,291	1,148	898	531	213	116	77
2,355	1,941	414	Motor Vehicle Theft *	2	14	50	100	125	123	127	127	106	111	118	88	100	421	262	193	167	75	33	9	3	1
346	187	159	Arson *	11	39	57	16	28	8	13	12	7	8	7	3	7	21	13	24	25	8	17	16	4	2
1,324	1,278	46	Forgery/Counterfeit	0	1	1	7	17	20	43	61	72	67	61	71	54	224	206	161	122	74	39	14	5	4
1,261	1,174	87	Fraud	0	1	16	14	30	26	54	53	85	45	46	47	52	203	190	116	110	81	43	26	11	12
35	32	3	Embezzlement	0	0	0	0	0	3	2	0	3	4	4	1	1	7	2	5	3	0	0	0	0	0
649	574	75	Stolen Property	1	5	14	14	20	21	28	38	34	22	27	16	27	117	91	53	47	39	19	8	5	3
4,236	2,717	1,519	Vandalism	43	169	420	330	300	257	268	206	165	177	189	129	121	392	314	223	205	146	84	52	20	26
<b>27,729</b>	<b>21,120</b>	<b>6,609</b>	<b>TOTAL</b>	<b>102</b>	<b>653</b>	<b>1,738</b>	<b>1,355</b>	<b>1,448</b>	<b>1,313</b>	<b>1,393</b>	<b>1,319</b>	<b>1,188</b>	<b>1,083</b>	<b>1,002</b>	<b>907</b>	<b>836</b>	<b>3,433</b>	<b>2,682</b>	<b>2,325</b>	<b>2,032</b>	<b>1,446</b>	<b>822</b>	<b>353</b>	<b>171</b>	<b>128</b>
<b>BEHAVIORAL CRIMES</b>																									
2,244	1,929	315	Weapon Laws	0	22	73	53	77	90	102	121	124	115	104	74	85	337	257	195	162	118	66	36	19	14
327	325	2	Prostitution	0	0	1	0	1	0	4	6	7	9	4	3	17	43	47	51	38	25	28	13	20	10
19,196	17,244	1,952	Drug Laws	1	49	319	414	533	636	872	962	951	863	818	688	700	2,709	2,224	2,063	1,958	1,374	670	289	59	44
9	3	6	Gambling	0	0	3	2	0	1	1	1	0	0	0	0	0	1	0	0	0	0	0	0	0	0
375	369	6	Crimes Against Family	0	0	0	0	2	4	16	23	8	19	8	14	7	72	57	62	39	24	12	3	4	1
15,412	15,238	174	D.U.I.I.	0	0	3	7	53	111	285	443	452	680	732	690	614	2,600	1,820	1,669	1,630	1,398	1,086	590	291	258
13,031	10,085	2,946	Liquor Laws	2	24	284	517	790	1,329	1,854	2,166	1,885	434	241	167	134	342	345	383	617	627	499	245	90	56
5,996	4,949	1,047	Disorderly Conduct	11	113	310	226	205	182	192	196	246	312	281	258	206	782	571	520	542	389	238	118	51	47
19,208	16,339	2,869	All Other	15	150	633	678	727	666	570	630	605	697	622	557	552	2,225	1,913	2,038	2,107	1,709	981	595	270	268
1,724	0	1,724	Curfew	6	74	446	409	401	388	0	0	0	0	0	0	0	0	0	0	0	0	0	0	0	0
1,071	0	1,071	Runaway Juveniles	7	61	257	265	285	196	0	0	0	0	0	0	0	0	0	0	0	0	0	0	0	0
<b>78,593</b>	<b>66,481</b>	<b>12,112</b>	<b>TOTAL</b>	<b>42</b>	<b>493</b>	<b>2,329</b>	<b>2,571</b>	<b>3,074</b>	<b>3,603</b>	<b>3,896</b>	<b>4,548</b>	<b>4,278</b>	<b>3,129</b>	<b>2,810</b>	<b>2,451</b>	<b>2,315</b>	<b>9,111</b>	<b>7,234</b>	<b>6,981</b>	<b>7,093</b>	<b>5,664</b>	<b>3,580</b>	<b>1,889</b>	<b>804</b>	<b>698</b>
<b>124,178</b>	<b>103,006</b>	<b>21,172</b>	<b>GRAND TOTAL</b>	<b>173</b>	<b>1,435</b>	<b>4,756</b>	<b>4,383</b>	<b>4,985</b>	<b>5,440</b>	<b>5,829</b>	<b>6,472</b>	<b>6,033</b>	<b>4,886</b>	<b>4,469</b>	<b>3,991</b>	<b>3,731</b>	<b>15,221</b>	<b>12,028</b>	<b>11,190</b>	<b>10,969</b>	<b>8,355</b>	<b>5,086</b>	<b>2,596</b>	<b>1,150</b>	<b>1,000</b>
<b>24,373</b>	<b>18,836</b>	<b>5,537</b>	<b>* Index Total</b>	<b>65</b>	<b>540</b>	<b>1,439</b>	<b>1,106</b>	<b>1,223</b>	<b>1,164</b>	<b>1,175</b>	<b>1,162</b>	<b>982</b>	<b>942</b>	<b>849</b>	<b>811</b>	<b>736</b>	<b>3,129</b>	<b>2,311</b>	<b>2,155</b>	<b>1,932</b>	<b>1,316</b>	<b>741</b>	<b>327</b>	<b>160</b>	<b>108</b>
12,949	12,548	401	Traffic Crimes	0	0	14	35	131	221	397	483	556	579	595	565	552	2,287	1,801	1,462	1,364	884	497	278	120	127
4,401	4,217	184	Fish & Game Violations	1	2	6	12	51	112	81	112	119	196	176	163	152	659	563	605	545	364	226	127	63	66
496	489	7	Marine Violations	0	1	0	0	2	4	5	8	7	7	16	12	10	62	66	73	65	62	45	24	13	14

6-4

(1) Negligent Homicide Arrests include Traffic Death Arrests

**NUMBER OF FEMALE ARRESTS BY AGE - STATE OF OREGON, 2005**

TOTAL ARRESTS	ADULT ARRESTS	JUVENILE ARRESTS		Under 10 to 13 to										25 to 30 to 35 to 40 to 45 to 50 to 55 to 60 to 65 and											
				10	12	14	15	16	17	18	19	20	21	22	23	24	29	34	39	44	49	54	59	64	Over
<b>CRIMES AGAINST PERSONS</b>																									
20	18	2	Willful Murder *	0	0	0	1	0	1	0	0	0	3	0	1	0	4	2	2	2	3	1	0	0	0
2	2	0	Neg. Homicide (1)	0	0	0	0	0	0	1	0	0	0	1	0	0	0	0	0	0	0	0	0	0	0
5	5	0	Forcible Rape *	0	0	0	0	0	0	0	1	0	0	0	0	0	2	0	0	1	1	0	0	0	0
80	59	21	Other Sex Crime	0	0	9	7	3	2	2	6	5	6	4	3	4	12	4	8	1	2	1	1	0	0
5	5	0	Kidnapping	0	0	0	0	0	0	0	0	1	1	0	0	0	2	0	1	0	0	0	0	0	0
174	146	28	Robbery *	0	1	7	3	7	10	11	10	6	11	4	8	6	32	16	17	13	6	2	3	0	1
614	461	153	Aggravated Assault *	1	9	48	38	33	24	22	18	19	15	21	17	19	80	54	69	59	38	13	6	6	5
3,560	2,816	744	Simple Assault	1	46	219	179	160	139	85	141	99	111	120	107	106	494	380	411	346	230	107	46	16	17
<b>4,460</b>	<b>3,512</b>	<b>948</b>	<b>TOTAL</b>	<b>2</b>	<b>56</b>	<b>283</b>	<b>228</b>	<b>203</b>	<b>176</b>	<b>121</b>	<b>176</b>	<b>130</b>	<b>147</b>	<b>150</b>	<b>136</b>	<b>135</b>	<b>626</b>	<b>456</b>	<b>508</b>	<b>422</b>	<b>280</b>	<b>124</b>	<b>56</b>	<b>22</b>	<b>23</b>
<b>CRIMES AGAINST PROPERTY</b>																									
480	354	126	Burglary *	0	10	53	24	22	17	20	14	22	14	15	15	21	41	59	54	37	23	16	2	1	0
8,058	5,799	2,259	Larceny *	10	197	677	483	453	439	370	277	317	225	225	232	182	885	719	745	663	454	264	149	57	35
613	495	118	Motor Vehicle Theft *	0	4	31	33	26	24	29	28	24	32	28	42	28	104	75	36	45	17	6	0	1	0
111	85	26	Arson *	0	4	10	4	4	4	6	1	4	3	3	6	4	17	8	7	9	7	6	1	0	3
789	758	31	Forgery/Counterfeit	0	1	9	2	9	10	26	28	31	29	26	36	47	150	120	112	75	54	17	4	3	0
733	708	25	Fraud	0	1	2	8	8	6	25	33	34	17	39	19	22	140	135	78	80	43	24	8	9	2
47	41	6	Embezzlement	0	0	0	0	0	6	2	3	5	3	0	2	1	4	4	6	6	1	3	0	0	1
128	110	18	Stolen Property	0	0	2	8	6	2	4	4	6	4	5	4	9	24	15	9	11	9	2	3	1	0
701	442	259	Vandalism	2	27	87	47	46	50	42	30	14	31	21	19	14	57	43	53	47	37	17	4	5	8
<b>11,660</b>	<b>8,792</b>	<b>2,868</b>	<b>TOTAL</b>	<b>12</b>	<b>244</b>	<b>871</b>	<b>609</b>	<b>574</b>	<b>558</b>	<b>524</b>	<b>418</b>	<b>457</b>	<b>358</b>	<b>362</b>	<b>375</b>	<b>328</b>	<b>1,422</b>	<b>1,178</b>	<b>1,100</b>	<b>973</b>	<b>645</b>	<b>355</b>	<b>171</b>	<b>77</b>	<b>49</b>
<b>BEHAVIORAL CRIMES</b>																									
182	160	22	Weapon Laws	0	0	7	5	7	3	4	11	6	6	8	6	7	30	18	26	21	7	7	2	1	0
332	315	17	Prostitution	0	0	4	3	3	7	15	24	16	9	5	7	14	49	52	45	66	13	0	0	0	0
5,928	5,272	656	Drug Laws	0	26	152	151	143	184	222	251	250	203	207	227	206	885	743	749	698	424	146	50	7	4
1	1	0	Gambling	0	0	0	0	0	0	0	0	0	1	0	0	0	0	0	0	0	0	0	0	0	0
533	529	4	Crimes Against Family	0	0	3	0	0	1	10	15	25	22	26	21	21	109	71	83	63	37	7	12	5	2
4,109	4,059	50	D.U.I.I.	0	0	3	1	12	34	61	75	87	189	170	160	163	570	391	499	605	512	317	145	60	55
4,757	2,975	1,782	Liquor Laws	0	22	291	342	513	614	753	794	578	98	56	28	29	64	93	138	113	143	39	34	8	7
1,696	1,269	427	Disorderly Conduct	1	30	158	92	82	64	51	72	54	64	47	49	54	180	163	148	158	119	55	31	10	14
5,790	4,604	1,186	All Other	1	64	318	310	260	233	167	179	177	181	158	148	139	615	636	620	616	503	220	138	57	50
901	0	901	Curfew	0	34	285	245	195	142	0	0	0	0	0	0	0	0	0	0	0	0	0	0	0	0
1,433	0	1,433	Runaway Juveniles	10	51	484	355	325	208	0	0	0	0	0	0	0	0	0	0	0	0	0	0	0	0
<b>25,662</b>	<b>19,184</b>	<b>6,478</b>	<b>TOTAL</b>	<b>12</b>	<b>227</b>	<b>1,705</b>	<b>1,504</b>	<b>1,540</b>	<b>1,490</b>	<b>1,283</b>	<b>1,421</b>	<b>1,193</b>	<b>773</b>	<b>677</b>	<b>646</b>	<b>633</b>	<b>2,502</b>	<b>2,167</b>	<b>2,308</b>	<b>2,340</b>	<b>1,758</b>	<b>791</b>	<b>412</b>	<b>148</b>	<b>132</b>
<b>41,782</b>	<b>31,488</b>	<b>10,294</b>	<b>GRAND TOTAL</b>	<b>26</b>	<b>527</b>	<b>2,859</b>	<b>2,341</b>	<b>2,317</b>	<b>2,224</b>	<b>1,928</b>	<b>2,015</b>	<b>1,780</b>	<b>1,278</b>	<b>1,189</b>	<b>1,157</b>	<b>1,096</b>	<b>4,550</b>	<b>3,801</b>	<b>3,916</b>	<b>3,735</b>	<b>2,683</b>	<b>1,270</b>	<b>639</b>	<b>247</b>	<b>204</b>
10,075	7,363	2,712	* Index Total	11	225	826	586	545	519	458	349	392	303	296	321	260	1,165	933	930	829	549	308	161	65	44
2,878	2,759	119	Traffic Crimes	0	0	4	13	38	64	82	101	128	97	108	114	119	482	387	341	346	230	122	42	21	39
598	598	0	Fish & Game Violations	0	0	0	0	0	0	0	0	0	0	54	0	0	55	54	163	0	109	55	54	54	0
72	70	2	Marine Violations	0	0	0	2	0	0	0	3	3	2	1	4	3	9	10	7	12	10	2	2	2	0

(1) Negligent Homicide Arrests include Traffic Death Arrests

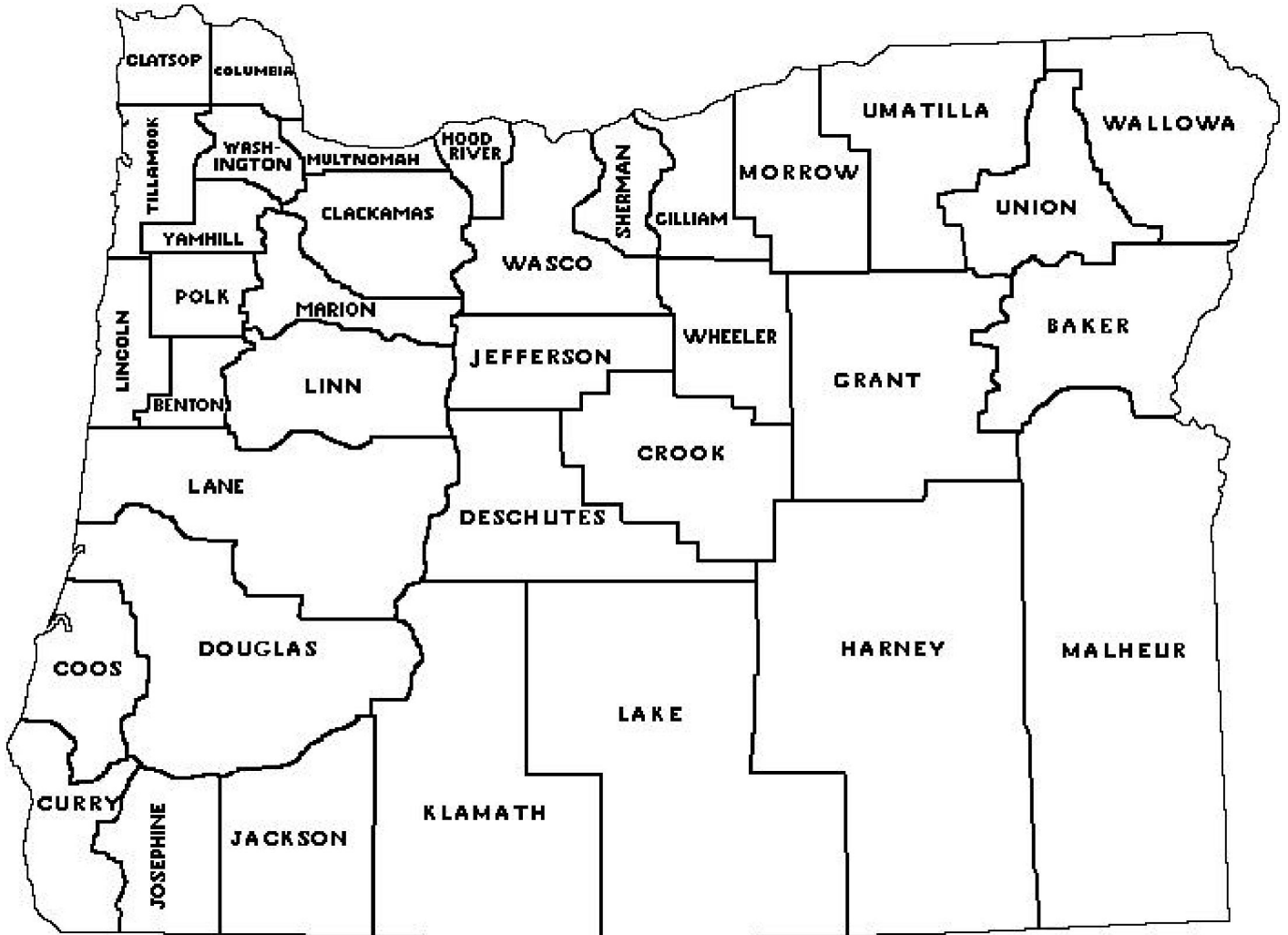
This page is intentionally blank.

## STATEWIDE ARRESTS BY RACE – 2005

TOTAL ARRESTS	ADULT ARRESTS	JUVENILE ARRESTS	WHITE			BLACK			NATIVE AMERICAN			HISPANIC			INDO-CHINESE			OTHER ASIAN		
			Adult	Juven	Total	Adult	Juven	Total	Adult	Juven	Total	Adult	Juven	Total	Adult	Juven	Total	Adult	Juven	Total
<b>CRIME AGAINST PERSON</b>																				
140	119	21	64	8	72	29	5	34	1	1	2	23	6	29	1	-	1	1	1	2
12	11	1	11	1	12	-	-	-	-	-	-	-	-	-	-	-	-	-	-	-
321	292	29	181	21	202	25	2	27	1	-	1	75	6	81	1	-	1	9	-	9
1,701	1,401	300	1,172	277	1,449	56	6	62	15	1	16	145	15	160	1	-	1	12	1	13
52	51	1	37	1	38	-	-	-	-	-	-	13	-	13	-	-	-	1	-	1
1,064	880	184	634	91	725	152	56	208	12	6	18	72	29	101	2	-	2	8	2	10
3,437	2,830	607	2,165	445	2,610	252	71	323	58	12	70	319	71	390	5	-	5	31	8	39
15,589	13,333	2,256	10,218	1,735	11,953	1,348	235	1,583	208	32	240	1,327	229	1,556	24	2	26	208	23	231
<b>22,316</b>	<b>18,917</b>	<b>3,399</b>	<b>14,482</b>	<b>2,579</b>	<b>17,061</b>	<b>1,862</b>	<b>375</b>	<b>2,237</b>	<b>295</b>	<b>52</b>	<b>347</b>	<b>1,974</b>	<b>356</b>	<b>2,330</b>	<b>34</b>	<b>2</b>	<b>36</b>	<b>270</b>	<b>35</b>	<b>305</b>
<b>CRIME AGAINST PROPERTY</b>																				
3,393	2,458	935	2,113	781	2,894	139	52	191	28	15	43	160	69	229	4	2	6	14	16	30
22,668	16,912	5,756	13,559	4,444	18,003	1,393	557	1,950	281	86	367	1,441	581	2,022	44	4	48	194	84	278
2,968	2,436	532	1,990	407	2,397	154	51	205	24	12	36	225	49	274	10	3	13	33	10	43
457	272	185	252	161	413	7	4	11	2	3	5	6	15	21	1	-	1	4	2	6
2,113	2,036	77	1,565	54	1,619	141	7	148	7	-	7	295	13	308	2	-	2	26	3	29
1,994	1,882	112	1,556	70	1,626	139	29	168	14	1	15	141	10	151	5	-	5	27	2	29
82	73	9	71	9	80	-	-	-	-	-	-	1	-	1	-	-	-	1	-	1
777	684	93	569	75	644	27	9	36	11	2	13	70	6	76	1	-	1	6	1	7
4,937	3,159	1,778	2,638	1,436	4,074	159	72	231	48	25	73	284	228	512	2	-	2	28	17	45
<b>39,389</b>	<b>29,912</b>	<b>9,477</b>	<b>24,313</b>	<b>7,437</b>	<b>31,750</b>	<b>2,159</b>	<b>781</b>	<b>2,940</b>	<b>415</b>	<b>144</b>	<b>559</b>	<b>2,623</b>	<b>971</b>	<b>3,594</b>	<b>69</b>	<b>9</b>	<b>78</b>	<b>333</b>	<b>135</b>	<b>468</b>
<b>BEHAVIORAL CRIMES</b>																				
2,426	2,089	337	1,684	239	1,923	188	37	225	38	7	45	161	48	209	3	-	3	15	6	21
659	640	19	397	7	404	82	11	93	13	-	13	128	-	128	3	-	3	17	1	18
25,124	22,516	2,608	18,583	2,263	20,846	1,989	113	2,102	206	29	235	1,583	184	1,767	16	-	16	139	19	158
10	4	6	1	-	1	2	6	8	-	-	-	1	-	1	-	-	-	-	-	-
908	898	10	764	10	774	24	-	24	10	-	10	88	-	88	-	-	-	12	-	12
19,521	19,297	224	15,928	177	16,105	470	4	474	171	4	175	2,494	38	2,532	19	-	19	215	1	216
17,788	13,060	4,728	11,349	4,199	15,548	417	120	537	371	63	434	732	315	1,047	5	2	7	186	29	215
7,692	6,218	1,474	5,086	1,030	6,116	442	153	595	127	20	147	503	252	755	4	1	5	56	18	74
24,998	20,943	4,055	17,052	3,508	20,560	1,956	210	2,166	396	43	439	1,387	276	1,663	9	-	9	143	18	161
2,625	2,625	-	-	1,850	1,850	-	439	439	-	29	29	-	283	283	-	1	1	-	23	23
2,504	2,504	-	-	1,957	1,957	-	273	273	-	48	48	-	196	196	-	4	4	-	26	26
<b>104,255</b>	<b>85,665</b>	<b>18,590</b>	<b>70,844</b>	<b>15,240</b>	<b>86,084</b>	<b>5,570</b>	<b>1,366</b>	<b>6,936</b>	<b>1,332</b>	<b>243</b>	<b>1,575</b>	<b>7,077</b>	<b>1,592</b>	<b>8,669</b>	<b>59</b>	<b>8</b>	<b>67</b>	<b>783</b>	<b>141</b>	<b>924</b>
<b>165,960</b>	<b>134,494</b>	<b>31,466</b>	<b>109,639</b>	<b>25,256</b>	<b>134,895</b>	<b>9,591</b>	<b>2,522</b>	<b>12,113</b>	<b>2,042</b>	<b>439</b>	<b>2,481</b>	<b>11,674</b>	<b>2,919</b>	<b>14,593</b>	<b>162</b>	<b>19</b>	<b>181</b>	<b>1,386</b>	<b>311</b>	<b>1,697</b>
<b>34,448</b>	<b>26,199</b>	<b>8,249</b>	<b>20,958</b>	<b>6,358</b>	<b>27,316</b>	<b>2,151</b>	<b>798</b>	<b>2,949</b>	<b>407</b>	<b>135</b>	<b>542</b>	<b>2,321</b>	<b>826</b>	<b>3,147</b>	<b>68</b>	<b>9</b>	<b>77</b>	<b>294</b>	<b>123</b>	<b>417</b>
15,695	15,177	518	11,993	386	12,379	963	25	988	114	4	118	1,927	97	2,024	15	-	15	165	6	171
4,999	4,815	184	4,582	184	4,766	39	-	39	78	-	78	116	-	116	-	-	-	-	-	-
568	559	9	552	9	561	2	-	2	-	-	-	3	-	3	-	-	-	2	-	2
					<b>134,895</b>			<b>12,113</b>			<b>2,481</b>			<b>14,593</b>			<b>181</b>			<b>1,697</b>

(1) Negligent Homicide Arrests include Traffic Death Arrests.

# OREGON COUNTY MAP



## STATE OF OREGON ARRESTS BY RACE & COUNTY, 2005

ARREST TOTAL	COUNTY	NATIVE			INDO -	OTHER -	
		WHITE	BLACK	AMERICAN	HISPANIC	CHINESE	ASIAN
649	BAKER	629	4	1	14		1
4,808	BENTON	4,478	122	8	133		67
8,787	CLACKAMAS	7,416	367	148	821	3	32
2,506	CLATSOP	2,289	44	9	148		16
1,929	COLUMBIA	1,819	27	10	63		10
2,626	COOS	2,537	20	6	49	1	13
1,063	CROOK	985	4		74		
729	CURRY	704	3		19		3
6,932	DESCHUTES	6,455	66	41	357		13
6,752	DOUGLAS	6,551	60	19	106		16
211	GILLIAM	194	8	1	8		
237	GRANT	225	2		10		
365	HARNEY	314	5	40	6		
766	HOOD RIVER	518	2	14	216		16
11,037	JACKSON	10,582	306	61	27		61
1,140	JEFFERSON	602	6	288	244		
2,624	JOSEPHINE	2,559	30	13	16		6
2,572	KLAMATH	2,161	65	207	130		9
229	LAKE	219	2	2	6		
18,934	LANE	17,321	529	170	753		161
2,730	LINCOLN	2,598	30	82	11		9
5,512	LINN	5,140	74	16	263	1	18
2,051	MALHEUR	1,259	19	8	754		11
14,110	MARION	11,812	430	225	1,491	1	151
551	MORROW	472	2	6	71		
34,316	MULTNOMAH	20,467	8,762	708	3,663	139	577
3,951	POLK	3,666	89	44	101		51
76	SHERMAN	63		4	9		
1,070	TILLAMOOK	990	8	6	51		15
3,813	UMATILLA	2,738	69	181	817		8
1,627	UNION	1,497	40	5	70		15
334	WALLOWA	327		1	4		2
1,250	WASCO	1,037	11	43	135	2	22
15,227	WASHINGTON	10,503	844	74	3,403	34	369
21	WHEELER	21					
4,425	YAMHILL	3,747	63	40	550		25
<b>165,960</b>	<b>STATE TOTAL</b>	<b>134,895</b>	<b>12,113</b>	<b>2,481</b>	<b>14,593</b>	<b>181</b>	<b>1,697</b>

## ARRESTS FOR CRIMES AGAINST PERSONS BY RACE & COUNTY, 2005

ARREST TOTAL	COUNTY	WHITE	BLACK	NATIVE AMERICAN	HISPANIC	INDO - CHINESE	OTHER - ASIAN
74	BAKER	73				1	
395	BENTON	359	17			12	7
1,035	CLACKAMAS	849	59	10	111		6
223	CLATSOP	192	7	3	17		4
261	COLUMBIA	246	3	3	7		2
446	COOS	432	2	2	8		2
166	CROOK	155	2		9		
65	CURRY	63			2		
819	DESCHUTES	746	15	5	51		2
472	DOUGLAS	456	3	1	11		1
7	GILLIAM	7					
30	GRANT	29			1		
73	HARNEY	61	1	10	1		
86	HOOD RIVER	52		2	29		3
1,213	JACKSON	1,152	45	4	3		9
135	JEFFERSON	67	1	26	41		
279	JOSEPHINE	274	2	2			1
490	KLAMATH	403	12	53	22		
36	LAKE	34			2		
2,002	LANE	1,753	102	22	107		18
437	LINCOLN	412	5	20			
799	LINN	743	13	3	33		7
150	MALHEUR	88	3		58		1
2,079	MARION	1,739	80	21	214		25
62	MORROW	55	1		6		
5,912	MULTNOMAH	3,346	1,602	108	699	30	127
506	POLK	460	15	9	15		7
6	SHERMAN	6					
59	TILLAMOOK	51	1	3	4		
367	UMATILLA	271	16	15	64		1
181	UNION	157	13		10		1
37	WALLOWA	36			1		
107	WASCO	86	2	3	14	2	
2,761	WASHINGTON	1,765	203	14	695	4	80
4	WHEELER	4					
542	YAMHILL	439	12	8	82		1
<b>22,316</b>	<b>STATE TOTAL</b>	<b>17,061</b>	<b>2,237</b>	<b>347</b>	<b>2,330</b>	<b>36</b>	<b>305</b>

## ARRESTS FOR CRIMES AGAINST PROPERTY BY RACE & COUNTY, 2005

ARREST TOTAL	COUNTY	NATIVE				INDO -	OTHER -
		WHITE	BLACK	AMERICAN	HISPANIC	CHINESE	ASIAN
146	BAKER	141	3			2	
803	BENTON	746	27			26	4
2,517	CLACKAMAS	1,990	185	83	250	2	7
393	CLATSOP	350	7	1	33		2
263	COLUMBIA	249	4	2	7		1
369	COOS	352	5	1	9	1	1
187	CROOK	173	1		13		
144	CURRY	141	1		1		1
1,694	DESCHUTES	1,568	17	14	92		3
1,492	DOUGLAS	1,467	7	1	13		4
18	GILLIAM	18					
32	GRANT	29	1		2		
64	HARNEY	52	1	10	1		
104	HOOD RIVER	85		7	10		2
2,658	JACKSON	2,543	88	4	10		13
154	JEFFERSON	76	1	51	26		
604	JOSEPHINE	588	8	4	4		
625	KLAMATH	507	15	67	33		3
27	LAKE	27					
4,531	LANE	4,175	114	23	175		44
557	LINCOLN	529	9	16	1		2
1,229	LINN	1,170	14	1	42		2
403	MALHEUR	258	1		144		
3,452	MARION	2,944	110	52	299	1	46
65	MORROW	49			16		
9,239	MULTNOMAH	5,935	1,966	147	965	52	174
781	POLK	721	17	9	25		9
9	SHERMAN	8		1			
105	TILLAMOOK	91	1	1	11		1
788	UMATILLA	566	11	28	182		1
220	UNION	204	3		9		4
45	WALLOWA	44		1			
224	WASCO	174	1	8	34		7
4,439	WASHINGTON	2,935	305	16	1,033	22	128
3	WHEELER	3					
1,005	YAMHILL	842	17	11	126		9
<b>39,389</b>	<b>STATE TOTAL</b>	<b>31,750</b>	<b>2,940</b>	<b>559</b>	<b>3,594</b>	<b>78</b>	<b>468</b>



## ARRESTS FOR BEHAVIORAL CRIMES BY RACE & COUNTY, 2005

ARREST TOTAL	COUNTY	NATIVE			INDO -	OTHER -	
		WHITE	BLACK	AMERICAN	HISPANIC	CHINESE	ASIAN
429	BAKER	415	1	1	11	1	
3,610	BENTON	3,373	78	8	95	56	
5,235	CLACKAMAS	4,577	123	55	460	1	19
1,890	CLATSOP	1,747	30	5	98	10	
1,405	COLUMBIA	1,324	20	5	49	7	
1,811	COOS	1,753	13	3	32	10	
710	CROOK	657	1		52		
520	CURRY	500	2		16	2	
4,419	DESCHUTES	4,141	34	22	214	8	
4,788	DOUGLAS	4,628	50	17	82	11	
186	GILLIAM	169	8	1	8		
175	GRANT	167	1		7		
228	HARNEY	201	3	20	4		
576	HOOD RIVER	381	2	5	177	11	
7,166	JACKSON	6,887	173	53	14	39	
851	JEFFERSON	459	4	211	177		
1,741	JOSEPHINE	1,697	20	7	12	5	
1,457	KLAMATH	1,251	38	87	75	6	
166	LAKE	158	2	2	4		
12,401	LANE	11,393	313	125	471	99	
1,736	LINCOLN	1,657	16	46	10	7	
3,484	LINN	3,227	47	12	188	1	9
1,498	MALHEUR	913	15	8	552	10	
8,579	MARION	7,129	240	152	978	80	
424	MORROW	368	1	6	49		
19,165	MULTNOMAH	11,186	5,194	453	1,999	57	276
2,664	POLK	2,485	57	26	61	35	
61	SHERMAN	49		3	9		
906	TILLAMOOK	848	6	2	36	14	
2,658	UMATILLA	1,901	42	138	571	6	
1,226	UNION	1,136	24	5	51	10	
252	WALLOWA	247			3	2	
919	WASCO	777	8	32	87	15	
8,027	WASHINGTON	5,803	336	44	1,675	8	161
14	WHEELER	14					
2,878	YAMHILL	2,466	34	21	342	15	
<b>104,255</b>	<b>STATE TOTAL</b>	<b>86,084</b>	<b>6,936</b>	<b>1,575</b>	<b>8,669</b>	<b>67</b>	<b>924</b>

**SECTION 7**  
**STATEWIDE**  
**LAW ENFORCEMENT EMPLOYEES**  
**and**  
**OFFICER ASSAULTED INFORMATION**

SPECIAL NOTICE: Due to processing difficulties, officer assault data for several agencies (primarily in Jackson, Marion and Yamhill Counties) is not included in this report. The number of employees is current for 2005.

Pages 7-4 through 7-8 show the numbers of law enforcement employees within each county. Oregon State Police (OSP) and Oregon Liquor Control Commission (OLCC) personnel frequently cross county borders in order to perform their duties. Just because no OSP and/or OLCC personnel may be shown for a given county does not mean that there is no presence within the county by either of these 2 agencies. It means that OSP troopers and/or OLCC agents who do work within that county are actually stationed (and therefore counted) within a different county.

## LAW ENFORCEMENT EMPLOYEES - STATEWIDE - 2005

The number of officers is the number of full time Law Enforcement Officers who are certified, certifiable or in process of being certified by the Oregon Department of Public Safety Standards and Training.

The number of support staff includes full time, non-officer staff such as records, communications and clerical employees.

	Officers	Support Staff	Total Employees
Male	5,034	482	5,516
Female	555	1,695	2,250
<b>Total</b>	<b>5,589</b>	<b>2,177</b>	<b>7,766</b>

Officers per 1,000 population = 1.5  
National Average = 2.4

Total Employees per 1,000 population = 2.1  
National Average = 3.5

Sheriffs Departments	1,371	525	1,896
Oregon State Police	582	467	1,049
Police Departments	3,588	1,177	4,765
O L C C	48	8	56
<b>Total</b>	<b>5,589</b>	<b>2,177</b>	<b>7,766</b>

When compared to 2004, the above numbers represent changes as follows:

- 1.4% increase in the number of law enforcement officers statewide
- 1.3% decrease in the number of support employees
- 0.6% decrease in the total number of law enforcement employees

## LAW ENFORCEMENT EMPLOYEES - HISTORY

	Officer	Support Staff	Total Employees
1996	5,290	1,905	7,195
1997	5,361	1,945	7,306
1998	5,455	2,118	7,573
1999	5,609	2,059	7,668
2000	5,629	2,129	7,758
2001	5,634	2,199	7,833
2002	5,660	2,072	7,732
2003	5,520	2,032	7,552
2004	5,511	2,206	7,717
2005	5,589	2,177	7,766

**LAW ENFORCEMENT EMPLOYEES BY DEPARTMENT / OFFICER ASSAULTS - 2005**

DEPARTMENT	POPULATION	LAW ENFORCEMENT OFFICERS - MALE	LAW ENFORCEMENT OFFICERS - FEMALE	SUPPORT STAFF - MALE	SUPPORT STAFF - FEMALE	TOTAL STAFF	TOTAL OFFICERS ASSAULTED	ASSAULT WITH INJURY	ASSAULT WITHOUT INJURY
O.S.P. - BAKER		19	2	1	2	24	3	1	2
BAKER CO. SO.	6,540	10			1	11			
BAKER CITY PD.	9,960	13	2		2	17			
O.L.C.C. - BAKER									
	16,500	42	4	1	5	52	3	1	2
O.S.P. - BENTON		9	1			10	6		6
BENTON CO. SO.	25,270	29	2	1	3	35			
CORVALLIS PD.	53,165	47	6	4	20	77	5	3	2
PHILOMATH PD.	4,400	8			1	9	1		1
O.L.C.C. - BENTON		1				1			
	82,835	94	9	5	24	132	12	3	9
O.S.P. - CLACKAMAS		4				4	7		7
CLACKAMAS CO. SO.	211,900	171	21	5	39	236	2		2
CANBY PD.	14,385	22	2	1	3	28	1		1
GLADSTONE PD.	12,170	15	1	1	1	18			
LAKE OSWEGO PD.	36,075	40	3	6	21	70			
MILWAUKIE PD.	20,655	31	1		4	36	1		1
MOLALLA PD.	6,395	10	2		3	15	1		1
OREGON CITY PD.	28,965	26	5	1	6	38	2		2
SANDY PD.	6,680	9	1		1	11	2		2
WEST LINN PD.	24,075	25	2		5	32	1	1	
O.L.C.C. - CLACKAMAS									
	361,300	353	38	14	83	488	17	1	16
O.S.P. - CLATSOP		13	1	1	2	17	1		1
CLATSOP CO. SO.	15,180	23	3		4	30	1		1
ASTORIA PD.	9,910	14	1	3	7	25	3	2	1
CANNON BEACH PD.	1,650	7	1		1	9			
GEARHART PD.	1,055	3				3			
SEASIDE PD.	6,165	20		1	6	27			
WARRENTON PD.	4,330	8			1	9	1	1	
O.L.C.C. - CLATSOP		1				1			
	36,640	89	6	5	21	121	6	3	3
O.S.P. - COLUMBIA		7	1			8	4	2	2
COLUMBIA CO. SO.	21,245	11	1		3	15	1		1
CLATSKANIE PD.	1,660	5			1	6	1	1	
COLUMBIA CITY PD.	1,785	2				2			
RAINIER PD.	1,760	6			1	7			
ST. HELENS PD.	11,795	17			2	19	1		1
SCAPPOOSE PD.	5,700	9			1	10	1		1
VERNONIA PD.	2,275	5				5			
O.L.C.C. - COLUMBIA									
	46,220	62	2		8	72	8	3	5
O.S.P. - COOS		16	2	1	2	21	9	2	7
COOS CO. SO.	26,695	27	3	1	18	49	1		1
BANDON PD.	3,065	7			1	8			
COOS BAY PD.	15,850	21	1		10	32	1		1
COQUILLE PD.	4,205	6			1	7	1	1	
MYRTLE POINT PD.	2,510	5	1		1	7	2		2
NORTH BEND PD.	9,640	17		2	5	24	2	2	
POWERS PD.	730	1				1			
O.L.C.C.- COOS		1				1			
	62,695	101	7	4	38	150	16	5	11
O.S.P. - CROOK		4				4			
CROOK CO. SO.	13,695	13		1	3	17			
PRINEVILLE PD.	9,080	13	4	1	10	28			
O.L.C.C. - CROOK									
	22,775	30	4	2	13	49			

**LAW ENFORCEMENT EMPLOYEES BY DEPARTMENT / OFFICER ASSAULTS - 2005**

DEPARTMENT	POPULATION	LAW ENFORCEMENT OFFICERS - MALE	LAW ENFORCEMENT OFFICERS - FEMALE	SUPPORT STAFF - MALE	SUPPORT STAFF - FEMALE	TOTAL STAFF	TOTAL OFFICERS ASSAULTED	ASSAULT WITH INJURY	ASSAULT WITHOUT INJURY
O.S.P. - CURRY		6				1	7	2	2
CURRY CO. SO.	13,075	18		1	2	7	28	1	1
BROOKINGS PD.	6,185	12		1	4	3	20		
GOLD BEACH PD.	1,930	4				1	5	1	1
O.L.C.C. - CURRY									
	21,190	40		2	6	12	60	4	4
O.S.P. - DESCHUTES		23			3	5	31	14	14
DESCHUTES CO. SO.	53,150	77		2	1	14	94	14	11
BEND PD.	70,330	70		11	10	14	105		
BLACK BUTTE PD.		6			1		7		
REDMOND PD.	20,010	31		2	4	8	45	6	5
SUNRIVER PD.		9		2		1	12		
O.L.C.C. - DESCHUTES		3		2		1	6		
	143,490	219		19	19	43	300	34	30
O.S.P. - DOUGLAS		22			2	3	27	5	4
DOUGLAS CO. SO.	61,575	68		3	3	37	111	6	5
MYRTLE CREEK PD.	3,535	6		1		2	9		
REEDSPORT PD.	4,240	9		1	2	3	15		
ROSEBURG PD.	20,790	35		1		4	40		
SUTHERLIN PD.	7,500	12		1	1	2	16	9	7
WINSTON PD.	5,265	7				1	8		
O.L.C.C. - DOUGLAS		1					1		
	102,905	160		7	8	52	227	20	16
O.S.P. - GILLIAM		2					2		
GILLIAM CO. SO.	1,120	5				1	6		
CONDON PD.	770	1				1	2		
O.L.C.C. - GILLIAM									
	1,890	8				2	10		
O.S.P. - GRANT		6					6	1	1
GRANT CO. SO.	4,740	5				1	6	1	1
JOHN DAY PD.	1,845	4			1	4	9	1	1
PRAIRIE CITY PD.	1,100	1					1		
O.L.C.C. - GRANT									
	7,685	16			1	5	22	3	2
O.S.P. - HARNEY		4					4		
HARNEY CO. SO.	2,885	5				6	11		
BURNS PD.	3,015	4					4		1
HINES PD.	1,760	3					3		
O.L.C.C. - HARNEY									
	7,660	16				6	22		1
O.S.P. - HOOD RIVER		2					2		
HOOD RIVER CO. SO.	14,730	18			3	13	34	2	2
HOOD RIVER PD.	6,450	14		1		2	17		
O.L.C.C. - HOOD RIVER									
	21,180	34		1	3	15	53	2	2
O.S.P. - JACKSON		37		3	15	25	80	3	3
JACKSON CO. SO.	61,030	52		5		24	81	15	9
ASHLAND PD.	20,880	27		3	2	5	37	8	4
BUTTE FALLS PD.	445	2					2		4
CENTRAL POINT PD.	15,640	21		2		4	27		
EAGLE POINT PD.	7,585	9		1	1	1	12		
JACKSONVILLE PD.	2,490	4				1	5		
MEDFORD PD.	70,855	83		12	8	46	149	26	9
PHOENIX PD.	4,660	9			1	2	12	2	2
ROGUE RIVER PD.	1,995	5				1	6		
SHADY COVE PD.	2,680	2		1			3		
TALENT PD.	6,255	7		1	1	1	10		
O.L.C.C. - JACKSON		4		2		1	7		
	194,515	262		30	28	111	431	54	25

**LAW ENFORCEMENT EMPLOYEES BY DEPARTMENT / OFFICER ASSAULTS - 2005**

DEPARTMENT	POPULATION	LAW ENFORCEMENT OFFICERS - MALE	LAW ENFORCEMENT OFFICERS - FEMALE	SUPPORT STAFF - MALE	SUPPORT STAFF - FEMALE	TOTAL STAFF	TOTAL OFFICERS ASSAULTED	ASSAULT WITH INJURY	ASSAULT WITHOUT INJURY
O.S.P. - JEFFERSON		6				6		1	1
JEFFERSON CO. SO.	13,980	11		2		8	21	1	1
CULVER PD.	1,020	1					1		
MADRAS PD.	5,600	8				1	9		
O.L.C.C. - JEFFERSON									
	20,600	26		2		9	37	2	2
O.S.P. - JOSEPHINE		8	2			10		6	6
JOSEPHINE CO. SO.	53,560	31	2	1		23	57	4	4
GRANTS PASS PD.	26,085	36	4	5		23	68	2	2
O.L.C.C. - JOSEPHINE									
	79,645	75	8	6		46	135	12	10
O.S.P. - KLAMATH		22	2	1		2	27	12	3
KLAMATH CO. SO.	42,940	31	1	1		5	38		9
KLAMATH FALLS PD.	20,400	37	1	1		3	42	19	4
MERRILL	915	1				1	2		15
MALIN	800	1				1	2		
O.L.C.C. - KLAMATH		1					1		
	65,055	93	4	3		12	112	31	7
O.S.P. - LAKE		4				4		1	1
LAKE CO. SO.	4,880	7				1	8	1	
LAKEVIEW PD.	2,625	6					6		
O.L.C.C. - LAKE									
	7,505	17				1	18	2	1
O.S.P. - LANE		38	1	8		17	64	3	3
LANE CO. SO.	107,080	66	4	13		44	127	11	6
COBURG PD.	1,070	5				1	6		5
COTTAGE GROVE PD.	9,110	16		4		3	23	7	4
EUGENE PD.	146,160	154	27	19		95	295	13	7
FLORENCE PD.	8,185	15				8	23	4	2
JUNCTION CITY PD.	4,945	9	1			5	15		2
OAKRIDGE PD.	3,680	5		2		3	10	2	1
SPRINGFIELD PD.	55,855	65	3	4		30	102	15	5
O.L.C.C. - LANE		4				1	5		10
	336,085	377	36	50		207	670	55	25
O.S.P. - LINCOLN		13	1	1		15		1	1
LINCOLN CO. SO.	23,280	24	2			2	28	6	2
LINCOLN CITY	7,615	19	1	3		7	30		4
NEWPORT PD.	9,925	19	2			4	25	8	4
TOLEDO PD.	3,585	8				7	15	3	1
O.L.C.C. - LINCOLN		1					1		2
	44,405	84	6	4		20	114	18	7
O.S.P. - LINN		15		2		1	18	3	3
LINN CO. SO.	39,350	61	6	12		22	101		
ALBANY PD.	45,360	54	5	7		21	87		
LEBANON PD.	13,940	18	4	3		6	31	2	2
SWETHOME PD.	8,500	12	2	2		5	21		
O.L.C.C. - LINN									
	107,150	160	17	26		55	258	5	2
O.S.P. - MALHEUR		15		2		2	19	6	1
MALHEUR CO. SO.	17,380	15		5		5	25		5
NYSSA PD.	3,175	7					7		
ONTARIO PD.	11,245	22				7	29		
O.L.C.C. - MALHEUR									
	31,800	59		7		14	80	6	1

**LAW ENFORCEMENT EMPLOYEES BY DEPARTMENT / OFFICER ASSAULTS - 2005**

DEPARTMENT	POPULATION	LAW ENFORCEMENT OFFICERS - MALE	LAW ENFORCEMENT OFFICERS - FEMALE	SUPPORT STAFF - MALE	SUPPORT STAFF - FEMALE	TOTAL STAFF	TOTAL OFFICERS ASSAULTED	ASSAULT WITH INJURY	ASSAULT WITHOUT INJURY
O.S.P. - MARION*		106	10	97	204	417	16	2	14
MARION CO. SO.	88,820	78	4		21	103	4	4	
AUMSVILLE PD.	3,130	4			1	5			
AURORA PD.	785	2				2			
GERVAIS PD.	2,240	2				2			
HUBBARD PD.	2,855	5			1	6	2	2	
KEIZER PD.	34,735	36	3	1	7	47			
MT. ANGEL PD.	3,630	5			1	6	1		1
SALEM PD. (MARION)	126,525	134	14	20	83	251	8	8	
SILVERTON PD.	8,230	12	1		1	14	1		1
STAYTON PD.	7,505	13	2		3	18	1	1	
TURNER PD.	1,570	3				3			
WOODBURN PD.	22,110	28	3	2	7	40	4		4
O.L.C.C. - MARION		5	1		1	7			
	302,135	433	38	120	330	921	37	17	20
O.S.P. - MORROW		1				1			
MORROW CO. SO.	8,770	15	1	2	8	26	7	4	3
BOARDMAN PD.	3,175	5		1		6			
HEPPNER PD.									
O.L.C.C. - MORROW									
	11,945	21	1	3	8	33	7	4	3
O.S.P. - MULTNOMAH		40	10	33	25	108	3	1	2
MULTNOMAH CO. SO.	16,250	84	9	3	30	126	4	2	2
FAIRVIEW PD.	9,425	11	1		1	13			
GRESHAM PD.	95,900	105	10	4	34	153	22	9	13
PORTLAND PD.	556,370	830	159	76	194	1,259	138	49	89
PORTLAND AIRPORT PD.		42	9	3	11	65	1	1	
TROUTDALE PD.	14,880	18	2		4	24	1	1	
O.L.C.C. - MULTNOMAH		10	8		4	22			
	692,825	1,140	208	119	303	1,770	169	63	106
O.S.P. - POLK									
POLK CO. SO.	14,595	23	1	4	5	33	1	1	
DALLAS PD.	14,040	17	1		1	19			
INDEPENDENCE PD.	7,515	13	1		2	16			
MONMOUTH PD.	8,795	10	2		2	14	1		1
SALEM PD. (POLK)	20,725	30	3			33			
O.L.C.C. - POLK									
	65,670	93	8	4	10	115	2	1	1
O.S.P. - SHERMAN									
SHERMAN CO. SO.	1,880	5			1	6			
O.L.C.C. - SHERMAN									
	1,880	5			1	6			
O.S.P. - TILLAMOOK		8	1		1	10	3	1	2
TILLAMOOK CO. SO.	17,790	22	3		2	27			
GARIBALDI PD. (1 part-time)	900								
MANZANITA DPS.	870	3				3			
ROCKAWAY BEACH PD.	1,345	3				3			
TILLAMOOK PD.	4,300	8	1		1	10			
O.L.C.C. - TILLAMOOK									
	25,205	44	5		4	53	3	1	2
O.S.P. - UMATILLA		29	3	1	3	36	5	1	4
UMATILLA CO. SO.	21,745	13	3	5	14	35	9	5	4
ATHENA PD.	1,270	2				2			
HERMISTON PD.	15,025	21	2	3	8	34	3	3	
MILTON FREEWATER PD.	6,540	11		1	5	17	3	2	1
PENDLETON PD.	17,025	24			3	27	3	1	2
PILOT ROCK PD.	1,545	3				3	2		2
STANFIELD PD.	2,150	4				4			
UMATILLA PD.	6,370	7	2		2	11			
WESTON	725	1				1			
O.L.C.C. - UMATILLA		2				2			
	72,395	117	10	10	35	172	25	12	13

\* OSP - Marion includes Oregon State Police Headquarters in Salem.



**LAW ENFORCEMENT EMPLOYEES BY DEPARTMENT / OFFICER ASSAULTS - 2005**

DEPARTMENT	POPULATION	LAW ENFORCEMENT OFFICERS - MALE	LAW ENFORCEMENT OFFICERS - FEMALE	SUPPORT STAFF - MALE	SUPPORT STAFF - FEMALE	TOTAL STAFF	TOTAL OFFICERS ASSAULTED	ASSAULT WITH INJURY	ASSAULT WITHOUT INJURY	
O.S.P. - UNION		15				1	16	3	2	1
UNION CO. SO.	10,770	7	2	1		1	11	1	1	
ELGIN PD.	1,655	3					3	1		1
LA GRANDE PD.	12,525	15	3			15	33			
O.L.C.C. - UNION										
	24,950	40	5	1		17	63	5	3	2
O.S.P. - WALLOWA		4					4			
WALLOWA CO. SO.	5,185	8				5	13			
ENTERPRISE PD.	1,945	3	1				4			
O.L.C.C. - WALLOWA										
	7,130	15	1			5	21			
O.S.P. - WASCO		16	2			3	21	2		2
WASCO CO. SO.	11,430	16				3	19			
THE DALLES PD.	12,505	18	1			2	21			
O.L.C.C. - WASCO										
	23,935	50	3			8	61	2		2
O.S.P. - WASHINGTON		12	2				14	2	1	1
WASHINGTON CO. SO.	244,300	193	15	12		61	281	38	16	22
BANKS PD.	1,430	3								
BEAVERTON PD.	83,095	107	13	4		25	149	20	7	13
CORNELIUS PD.	10,585	12				1	13			
FOREST GROVE PD.	19,565	26	3	1		2	32	1		1
HILLSBORO PD.	82,025	88	22	9		28	147	9	4	5
KING CITY PD.	2,130	4	1				5			
NORTH PLAINS PD.	1,700	2				1	3			
SHERWOOD PD.	14,940	20	3	1		2	26			
TIGARD PD.	4,550	56	3	1		15	75	3	2	1
TUALATIN PD.	25,465	33	3			6	42			
O.L.C.C. - WASHINGTON		1					1			
	489,785	557	65	28		141	788	73	30	43
O.S.P. - WHEELER		1					1			
WHEELER CO. SO.	1,550	4	1			7	12			
O.L.C.C. - WHEELER										
	1,550	5	1			7	13			
O.S.P. - YAMHILL		9	2	1		1	13	2	2	
YAMHILL CO. SO.	32,875	29	1	1		4	35	4	3	1
AMITY PD.	1,480	2	1				3			
CARLTON PD.	1,585	3				1	4			
MCMINNVILLE PD.	30,020	28	4			8	40			
NEWBERG PD. ( includes Dundee)	20,565	24	2	3		10	39	2	1	1
YAMHILL PD.	820	2					2			
O.L.C.C. - YAMHILL										
	90,310	97	10	5		24	136	8	6	2

# LAW ENFORCEMENT OFFICERS ASSAULTED 2005

7-9

TYPE OF ACTIVITY	TOTAL ASSAULTS		KNIFE, OTHER INSTRUMENT	OTHER DANGEROUS WEAPON	HANDS FISTS FEET	TWO PERSON VEHICLE	ONE PERSON VEHICLE		DETECTIVE OR SPEC. ASSIGNMENT		OTHER		OFFICER ASSAULTS CLEARED
	WEAPON	FIREARM					ALONE	ASSIST.	ALONE	ASSIST.	ALONE	ASSIST.	
RESPONDING TO DISTURBANCE CALLS	142	3	4	13	122	28	37	56	5	1	7	7	134
BURGLARIES IN PROGRESS/PURSUING	39			12	27		14	13			7	5	39
ROBBERIES IN PROGRESS/PURSUING	4				4		3	1					4
ATTEMPTING OTHER ARRESTS	119	4	1	10	104	13	26	61	1	6	1	10	115
CIVIL DISORDER (RIOT, MASS DISOBEDIENCE)	26			5	21		14	10		1		1	26
HANDLING, TRANSPORTING PRISONERS	72			8	64	6	11	20		3	7	24	65
INVESTIGATING SUSPICIOUS PERSON/CIRCUMSTANCE	63	1	7	17	38	9	17	15		1	8	14	74
AMBUSH - NO WARNING	24	2	4	7	11		11				10	2	23
MENTALLY DERANGED	10		1		9	2	2	5	1				10
TRAFFIC PURSUITS AND STOPS	148	2	1	15	130	19	39	87			3	1	135
ALL OTHER	62	2		7	53	3	25	8		2	9	15	48
<b>TOTAL OFFICER ASSAULTS</b>	<b>709</b>	<b>14</b>	<b>18</b>	<b>94</b>	<b>583</b>	<b>80</b>	<b>199</b>	<b>276</b>	<b>7</b>	<b>14</b>	<b>52</b>	<b>79</b>	<b>673</b>
NUMBER WITH PERSONAL INJURY	277		6	39	232								
NUMBER WITHOUT PERSONAL INJURY	432	14	11	55	352								
<b>TIME OF ASSAULTS</b>	<b>12:01 AM TO 02:00 AM</b>	<b>02:01 AM TO 04:00 AM</b>	<b>04:01 AM TO 06:00 AM</b>	<b>06:01 AM TO 08:00 AM</b>	<b>08:01 AM TO 10:00 AM</b>	<b>10:01 AM TO 12:00 PM</b>	<b>12:01 PM TO 02:00 PM</b>	<b>02:01 PM TO 04:00 PM</b>	<b>04:01 PM TO 06:00 PM</b>	<b>06:01 PM TO 08:00 PM</b>	<b>08:01 PM TO 10:00 PM</b>	<b>10:01 PM TO 12:00 PM</b>	
	114	54	15	13	18	38	41	51	64	77	99	125	

NUMBER OF LAW ENFORCEMENT OFFICERS KILLED IN THE LINE OF DUTY:	BY FELONIOUS ACT: BY ACCIDENT OR NEGLIGENCE:
---	---

This page is intentionally blank.

**SECTION 8**  
**AGENCY SUMMARY**  
**and**  
**DETAIL TABLES**

This section provides a detailed report by crime category of the annual crime report information for each department within each county in Oregon, including Traffic Crime, Fish & Game Laws, and Marine Violations.

**SPECIAL NOTES:**

When counting arrests, only those arrests which are made for an agency's own cases are counted for purposes of this report. In cases of multiple arrest charges being brought against an individual in a given incident, only the most serious charge is counted. The number of arrests shown in this report will not necessarily agree with the statistics obtained directly from a department that may opt to count all arrest charges in every incident.

Index Crime is summarized at the bottom of the page. The individual crimes that make up the National Crime Index are each identified with an asterisk.

If necessary, Part II Crime totals may be easily determined by subtracting the Index Crime Total from the Grand Total located on the line above. The result equals total Part II Crimes.

With regard to the "cleared" column, a criminal offense is "cleared" when an investigation comes to an end. A clearance occurs when an offender is arrested. An offense may also be cleared if the offender cannot be arrested due to diplomatic immunity, death of the offender or the offender is already in custody on other charges in another jurisdiction and cannot be brought to trial. We are only able to report clearances that occur within the same year that the offense occurred. For example, if a burglary is committed in April of 2005 and the offender is arrested in August, we are able to report that burglary case as having been "cleared". However, if the burglary offense is committed in October of 2005, but the offender isn't arrested until March of 2006, no clearance can be reported for that offense.

Because criminal investigations frequently extend from one year to the next (and sometimes may last several years), accurately reporting clearance rates is nearly impossible. For that reason, one should not use clearances as a measure of "how well the police are doing the job". Many offenses that are reported in one year will be cleared in the following year(s) where it is simply impossible to report the clearances.

This page is intentionally blank.

Population	STATE OF OREGON 3,631,440			OREGON STATE POLICE			O.L.C.C.		
	Offenses	Arrests	Cleared	Offenses	Arrests	Cleared*	Offenses	Arrests	Cleared
<b>CRIME AGAINST PERSON</b>									
Willful Murder*	82	140	43	2					
Neg. Homicide	13	12	7	1					
Forcible Rape*	1,349	321	378	46	3				
Other Sex Crime	6,157	1,701	2,239	291	61				
Kidnapping	637	52	348	16	6				
Robbery*	2,582	1,064	902	12	10				
Aggravated Assault*	6,873	3,437	3,812	234	69				
Simple Assault	23,729	15,589	14,882	575	424				
2005 TOTAL	41,422	22,316	22,611	1,177	573				
2004 TOTAL	41,115	21,330	21,483	1,139	571				
<b>CRIME AGAINST PROPERTY</b>									
Burglary*	27,925	3,393	3,213	82	27				
Larceny*	118,068	22,668	21,581	567	152				
Motor Vehicle Theft*	19,998	2,968	2,684	152	76				
Arson*	1,407	457	300	196	176				
Forgery/Counterfeit	8,908	2,113	2,766	116	74				
Fraud	15,065	1,994	3,251	74	50				
Embezzlement	604	82	301						
Stolen Property	1,029	777	813	33	33				
Vandalism	40,934	4,937	5,944	157	115				
2005 TOTAL	233,938	39,389	40,853	1,377	703				
2004 TOTAL	246,011	40,832	42,471	1,388	752				
<b>BEHAVIORAL CRIMES</b>									
Weapon Laws	3,688	2,426	2,901	305	288				
Prostitution	631	659	597	1	1				
Drug Laws	28,300	25,124	23,275	2,275	2,684				
Gambling	18	10	7	7					
Crimes Against Family	2,395	908	1,185	137	130				
D.U.I.	23,455	19,521	19,205	3,723	3,723				
Liquor Laws	12,848	17,788	11,655	803	1,347	506	378	505	
Disorderly Conduct	19,935	7,692	12,258	159	143	7		7	
All Other	67,950	24,998	36,109	1,229	866	39	22	33	
Curfew	3,184	2,625	3,050	12	26				
Runaway Juveniles	10,906	2,504	6,335	12	5				
2005 TOTAL	173,310	104,255	116,577	8,663	9,213	552	400	545	
2004 TOTAL	165,085	102,250	105,835	10,151	10,942	1,137	668	1,134	
<b>GRAND TOTAL</b>	<b>448,670</b>	<b>165,960</b>	<b>180,041</b>	<b>11,217</b>	<b>10,489</b>	<b>552</b>	<b>400</b>	<b>545</b>	
<b>* Index Total</b>	<b>178,284</b>	<b>34,448</b>	<b>32,913</b>	<b>1,291</b>	<b>513</b>				
Traffic Crime	29,660	15,827	23,651	2,375	2,375				
Fish and Game Laws	5,204	4,999	161	4,860	4,860				
Marine Violations	656	568	392	236	236				

\*Not available



2005 Population	Baker County - O.S.P.			Baker County Totals 16,500		
	Offenses	Arrests	Cleared*	Offenses	Arrests	Cleared
<b>CRIME AGAINST PERSON</b>						
Willful Murder*						
Neg. Homicide						
Forcible Rape*	1	1		3	2	1
Other Sex Crimes	3	1		39	5	11
Kidnapping				1	1	1
Robbery*		2		3	5	2
Aggravated Assault*	1			6	3	4
Simple Assault	11	12		72	58	42
2005 TOTAL	16	16		124	74	61
2004 TOTAL	16	11		178	106	104
<b>CRIME AGAINST PROPERTY</b>						
Burglary*	1	1		76	17	14
Larceny*	10	1		253	55	50
Motor Vehicle Theft*	2	2		26	21	12
Arson*		2		1	3	1
Forgery/Counterfeit	1	1		14	4	3
Fraud	1	1		109	13	16
Embezzlement						
Stolen Property		1		1	6	1
Vandalism		1		152	27	28
2005 TOTAL	15	10		632	146	125
2004 TOTAL	14	18		911	136	124
<b>BEHAVIORAL CRIMES</b>						
Weapon Laws	5	4		15	9	8
Prostitution						
Drug Laws	43	61		82	101	33
Gambling						
Crimes Against Family	3	5		5	5	
D.U.I.I	43	43		89	89	46
Liquor Laws	12	32		33	48	20
Disorderly Conduct	1	1		49	29	37
All Other	19	20		384	139	271
Curfew				8	8	8
Runaway Juveniles					1	
2005 TOTAL	126	166		665	429	423
2004 TOTAL	152	184		576	499	314
<b>GRAND TOTAL</b>	<b>157</b>	<b>192</b>		<b>1,421</b>	<b>649</b>	<b>609</b>
<b>* Index Total</b>	<b>15</b>	<b>9</b>		<b>368</b>	<b>106</b>	<b>84</b>
Traffic Crime	36	36		57	54	21
Fish and Game Laws	86	86		86	86	
Marine Violations	9	9		9	9	

\*Not available





Population 2005	Benton County - O.L.C.C.			Benton County - O.S.P.			Benton County Totals 82,835		
	Offenses	Arrests	Cleared	Offenses	Arrests	Cleared*	Offenses	Arrests	Cleared
<b>CRIME AGAINST PERSON</b>									
Willful Murder*							1	2	1
Neg. Homicide				1			2	1	1
Forcible Rape*							26	5	12
Other Sex Crimes				2			122	34	61
Kidnapping							17	4	14
Robbery*				2	1		27	18	15
Aggravated Assault*				2	2		75	62	60
Simple Assault				26	22		393	269	288
2005 TOTAL				33	25		663	395	452
2004 TOTAL				44	15		723	354	453
<b>CRIME AGAINST PROPERTY</b>									
Burglary*				27	1		400	71	79
Larceny*				175	22		2,874	380	381
Motor Vehicle Theft*				13	4		145	33	27
Arson*				2	1		31	6	6
Forgery/Counterfeit				11	8		103	41	38
Fraud				4	4		160	50	70
Embezzlement							7	4	4
Stolen Property				3	5		38	29	31
Vandalism				27	13		981	189	242
2005 TOTAL				262	58		4,739	803	878
2004 TOTAL				161	45		4,121	644	812
<b>BEHAVIORAL CRIMES</b>									
Weapon Laws				2	1		101	64	82
Prostitution							2	1	1
Drug Laws				66	79		556	470	456
Gambling				1			2	1	1
Crimes Against Family							73	16	25
D.U.I.				9	9		564	496	552
Liquor Laws	14	28	14	302	503		925	1,296	619
Disorderly Conduct				20	17		548	337	460
All Other				64	43		2,958	883	1,335
Curfew							11	7	11
Runaway Juveniles				2	1		107	39	94
2005 TOTAL	14	28	14	466	653		5,847	3,610	3,636
2004 TOTAL	25	2	25	330	438		5,398	3,475	3,847
<b>GRAND TOTAL</b>	<b>14</b>	<b>28</b>	<b>14</b>	<b>761</b>	<b>736</b>		<b>11,249</b>	<b>4,808</b>	<b>4,966</b>
<b>* Index Total</b>				<b>221</b>	<b>31</b>		<b>3,579</b>	<b>577</b>	<b>581</b>
Traffic Crime				31	31		621	225	376
Fish and Game Laws				20	20		21	20	
Marine Violations									

\*Not available







Population 2005	Clackamas County - O.L.C.C.			Clackamas County - O.S.P.			Clackamas County Totals 361,300		
	Offenses	Arrests	Cleared	Offenses	Arrests	Cleared*	Offenses	Arrests	Cleared
<b>CRIME AGAINST PERSON</b>									
Willful Murder*							6	8	4
Neg. Homicide							1		1
Forcible Rape*				1			89	18	28
Other Sex Crimes				11	3		402	102	207
Kidnapping							36	1	23
Robbery*				1			146	50	71
Aggravated Assault*				11	2		203	78	129
Simple Assault				39	29		1,245	778	1,135
2005 TOTAL				63	34		2,128	1,035	1,598
2004 TOTAL				46	28		2,286	1,125	1,690
<b>CRIME AGAINST PROPERTY</b>									
Burglary*				2			1,992	143	191
Larceny*				17	10		9,483	1,573	2,132
Motor Vehicle Theft*				10	2		1,506	174	202
Arson*				15	7		84	12	12
Forgery/Counterfeit				3	2		586	91	193
Fraud				5	5		1,549	86	263
Embezzlement							16		5
Stolen Property				2	2		40	204	46
Vandalism				7	3		2,979	234	410
2005 TOTAL				61	31		18,235	2,517	3,454
2004 TOTAL				114	53		20,224	2,462	3,771
<b>BEHAVIORAL CRIMES</b>									
Weapon Laws				8	8		132	100	144
Prostitution							2	1	3
Drug Laws				140	150		1,176	1,167	1,197
Gambling									
Crimes Against Family				14	15		63	40	50
D.U.I.				270	270		3,121	1,617	2,851
Liquor Laws	44	11	43	24	28		314	814	635
Disorderly Conduct				7	6		392	156	330
All Other				46	37		2,219	979	1,775
Curfew				1	1		260	158	259
Runaway Juveniles				1			697	203	164
2005 TOTAL	44	11	43	511	515		8,376	5,235	7,408
2004 TOTAL	40	24	40	576	584		8,631	5,205	7,293
<b>GRAND TOTAL</b>	<b>44</b>	<b>11</b>	<b>43</b>	<b>635</b>	<b>580</b>		<b>28,739</b>	<b>8,787</b>	<b>12,460</b>
<b>* Index Total</b>				<b>57</b>	<b>21</b>		<b>13,509</b>	<b>2,056</b>	<b>2,769</b>
Traffic Crime				198	198		2,325	1,142	2,127
Fish and Game Laws				297	297		306	299	9
Marine Violations				7	7		12	10	5

\*Not available

2005 Population	Clatsop County Sheriff 13,470			Astoria PD 9,910			Cannon Beach PD 1,650		
	Offenses	Arrests	Cleared	Offenses	Arrests	Cleared	Offenses	Arrests	Cleared
<b>CRIME AGAINST PERSON</b>									
Willful Murder*			1	3		2			
Neg. Homicide									
Forcible Rape*		1							
Other Sex Crimes	28	7	5	22	7	14	2	1	1
Kidnapping	3		1	2					
Robbery*				5	3	3			
Aggravated Assault*	9	4	1	10	4	7			
Simple Assault	56	26	14	92	40	68	6	6	6
2005 TOTAL	98	38	22	134	54	94	8	7	7
2004 TOTAL	77	46	36	172	63	102	1	1	1
<b>CRIME AGAINST PROPERTY</b>									
Burglary*	79	12	1	126	14	18	7	1	2
Larceny*	120	9	5	407	66	67	35	2	8
Motor Vehicle Theft*	24	9	3	33	11	22	1		1
Arson*				3					
Forgery/Counterfeit	13	1	1	35	11	17			
Fraud	28	4	2	65	17	22	9		4
Embezzlement									
Stolen Property	2			2	2	2			
Vandalism	50	11	5	212	28	24	18	1	1
2005 TOTAL	316	46	17	883	149	172	70	4	16
2004 TOTAL	358	50	32	897	156	185	83	9	8
<b>BEHAVIORAL CRIMES</b>									
Weapon Laws	10	5	7	10	5	7			
Prostitution									
Drug Laws	64	43	12	131	106	110	10	5	10
Gambling									
Crimes Against Family	4	1		11	1	7	1		1
D.U.I.I	76	70	76	116	97	116	10	10	10
Liquor Laws	26	33	6	97	118	92	11	12	11
Disorderly Conduct	126	28	13	877	58	749	1	1	1
All Other	173	40	38	708	118	582	20	9	11
Curfew				22	18	22			
Runaway Juveniles	35	7	7	56	14	49		1	
2005 TOTAL	514	227	159	2,028	535	1,734	53	38	44
2004 TOTAL	417	292	263	2,373	668	1,918	31	36	28
<b>GRAND TOTAL</b>	<b>928</b>	<b>311</b>	<b>198</b>	<b>3,045</b>	<b>738</b>	<b>2,000</b>	<b>131</b>	<b>49</b>	<b>67</b>
* Index Total	234	35	11	587	98	119	43	3	11
Traffic Crime	67	35	67	75	35	75	8	4	8
Fish and Game Laws	7	7	7						
Marine Violations	3	3	3						





Population 2005	Clatsop County - O.L.C.C.			Clatsop County - O.S.P.			Clatsop County Totals 36,640		
	Offenses	Arrests	Cleared	Offenses	Arrests	Cleared*	Offenses	Arrests	Cleared
<b>CRIME AGAINST PERSON</b>									
Willful Murder*				1			1		
Neg. Homicide									
Forcible Rape*							11	2	4
Other Sex Crimes				6	2		80	25	28
Kidnapping				2	1		8	1	2
Robbery*							13	10	7
Aggravated Assault*				1			28	15	15
Simple Assault				12	12		293	170	174
2005 TOTAL				22	15		434	223	230
2004 TOTAL				18	13		414	208	232
<b>CRIME AGAINST PROPERTY</b>									
Burglary*							363	42	43
Larceny*				8	3		1,215	184	188
Motor Vehicle Theft*				4	4		93	31	35
Arson*				17	23		23	23	
Forgery/Counterfeit				1	1		93	22	34
Fraud				1			148	33	43
Embezzlement							1		
Stolen Property							7	3	4
Vandalism				4	3		553	55	52
2005 TOTAL				35	34		2,496	393	399
2004 TOTAL				26	20		2,434	434	446
<b>BEHAVIORAL CRIMES</b>									
Weapon Laws				4	3		38	23	25
Prostitution									
Drug Laws				72	101		381	341	227
Gambling									
Crimes Against Family				1	3		33	9	12
D.U.I.				100	100		428	394	328
Liquor Laws	10	3	10	31	71		317	497	255
Disorderly Conduct				2	3		1,177	181	904
All Other				41	31		1,209	359	833
Curfew							55	39	55
Runaway Juveniles							133	47	88
2005 TOTAL	10	3	10	251	312		3,771	1,890	2,727
2004 TOTAL	24	8	24	240	262		3,904	2,068	2,945
<b>GRAND TOTAL</b>	<b>10</b>	<b>3</b>	<b>10</b>	<b>308</b>	<b>361</b>		<b>6,701</b>	<b>2,506</b>	<b>3,356</b>
<b>* Index Total</b>				<b>31</b>	<b>30</b>		<b>1,747</b>	<b>307</b>	<b>292</b>
Traffic Crime				54	54		360	240	306
Fish and Game Laws				471	471		478	478	7
Marine Violations				31	31		34	34	3

\*Not available

Population	Columbia County Sheriff*			Clatskanie PD			Columbia City PD					
	21,400	Offenses	Arrests	Cleared	1,660	Offenses	Arrests	Cleared	1,785	Offenses	Arrests	Cleared
2005												
CRIME AGAINST PERSON												
Willful Murder*												
Neg. Homicide												
Forcible Rape*		1								1		
Other Sex Crimes				1		3						
Kidnapping												
Robbery*												
Aggravated Assault*		28		1			1					
Simple Assault		9				8	7	8		1	1	
2005 TOTAL		38		2		11	8	8		2	1	
2004 TOTAL		172		51		10	3	5				
CRIME AGAINST PROPERTY												
Burglary*		25				8	1					
Larceny*		16		1		30	8	7		13	2	
Motor Vehicle Theft*		9				1						
Arson*												
Forgery/Counterfeit						6	2	2				
Fraud						2						
Embezzlement												
Stolen Property												
Vandalism		3				27	9	3		6		
2005 TOTAL		53		1		74	20	12		19	2	
2004 TOTAL		528		52		82	23	23		14		
BEHAVIORAL CRIMES												
Weapon Laws				1		4	1	3				
Prostitution												
Drug Laws		1		1		41	30	39				
Gambling												
Crimes Against Family		1				3	2	2				
D.U.I.I		11		10	11	12	10	12				
Liquor Laws						13	11	13				
Disorderly Conduct						37	24	31				
All Other				3		84	57	81		4	2	
Curfew												
Runaway Juveniles						2	2	2		1		
2005 TOTAL		13		15	11	196	137	183		5	2	
2004 TOTAL		708		214	218	237	167	211		4		
GRAND TOTAL		104		17	12	281	165	203		26	5	
* Index Total		79		1	1	39	10	7		13	2	
Traffic Crime		1		1		1	1	1				
Fish and Game Laws												
Marine Violations												

\*Reported full year, but data incomplete for 2005.



Population	Vernonia PD 2,275			Columbia County - O.L.C.C.			Columbia County - O.S.P.			Columbia County Totals 46,220		
	Offenses	Arrests	Cleared	Offenses	Arrests	Cleared	Offenses	Arrests	Cleared*	Offenses	Arrests	Cleared
2005												
<b>CRIME AGAINST PERSON</b>												
Willful Murder*												
Neg. Homicide												
Forcible Rape*							1			8	5	3
Other Sex Crimes	6	2	1							45	8	15
Kidnapping							1			9		7
Robbery*										1	2	1
Aggravated Assault*		5					5	3		50	33	11
Simple Assault	6	8					19	15		175	213	117
2005 TOTAL	12	15	1				26	18		288	261	154
2004 TOTAL	5	10					21	13		411	291	215
<b>CRIME AGAINST PROPERTY</b>												
Burglary*	7						1	1		140	26	19
Larceny*	19	4	1				5	4		564	114	127
Motor Vehicle Theft*	1						5	3		48	11	7
Arson*	3		1				4	4		15	11	5
Forgery/Counterfeit							1	1		99	10	11
Fraud	6						1	1		74	17	17
Embezzlement												
Stolen Property										1	1	1
Vandalism	17						8	12		286	73	55
2005 TOTAL	53	4	2				25	26		1,227	263	242
2004 TOTAL	97	10	2				25	12		1,824	339	397
<b>BEHAVIORAL CRIMES</b>												
Weapon Laws							10	8		73	44	56
Prostitution										1		
Drug Laws		10					37	34		439	296	360
Gambling												
Crimes Against Family	1						6	4		27	8	9
D.U.I.	17	16	17				56	56		258	222	202
Liquor Laws		33		7	1	7	18	40		215	270	190
Disorderly Conduct	2	9					8	5		151	94	117
All Other	18	16	2				38	46		882	428	669
Curfew	5	2	5				1	4		48	35	47
Runaway Juveniles	4	1								54	8	14
2005 TOTAL	47	87	24	7	1	7	174	197		2,148	1,405	1,664
2004 TOTAL	36	41	5				216	201		2,802	1,604	1,795
<b>GRAND TOTAL</b>	<b>112</b>	<b>106</b>	<b>27</b>	<b>7</b>	<b>1</b>	<b>7</b>	<b>225</b>	<b>241</b>		<b>3,663</b>	<b>1,929</b>	<b>2,060</b>
* Index Total	30	9	2				21	15		826	202	173
Traffic Crime	8		8				34	34		538	404	504
Fish and Game Laws							191	191		191	191	
Marine Violations							14	14		14	14	

\*Not available

Population	Coos County Sheriff*			Bandon PD			Coos Bay PD		
	Offenses	Arrests	Cleared	Offenses	Arrests	Cleared	Offenses	Arrests	Cleared
2005	27,425			3,065			15,850		
CRIME AGAINST PERSON									
Willful Murder*							1	2	1
Neg. Homicide									
Forcible Rape*	2	1	1	2			6	3	6
Other Sex Crimes	20	6	6				29	6	29
Kidnapping	2								
Robbery*	4	1	1				8	4	8
Aggravated Assault*	13	12	7		1		14	18	14
Simple Assault	198	87	107	2	12	2	208	145	208
2005 TOTAL	239	107	122	4	13	2	266	178	266
2004 TOTAL	240	108	124	6	16	5	241	147	225
CRIME AGAINST PROPERTY									
Burglary*	177	9	11	15	3		159	24	159
Larceny*	353	13	27	41	10	2	514	84	514
Motor Vehicle Theft*	42	4	7	2	2		42	11	42
Arson*	6			1			6	2	6
Forgery/Counterfeit	15						42	6	42
Fraud	18	1	3	7	1		55	4	55
Embezzlement	1		1						
Stolen Property		4						1	
Vandalism	242	12	11	36	3		189	25	188
2005 TOTAL	854	43	60	102	19	2	1,007	157	1,006
2004 TOTAL	854	43	60	143	10	6	839	144	578
BEHAVIORAL CRIMES									
Weapon Laws	1	3	1		2		13	12	13
Prostitution									
Drug Laws	5	13	5	10	20	8	116	123	115
Gambling									
Crimes Against Family	15		4	1			20	1	20
D.U.I.I	54	53	54	24	21	24	73	65	73
Liquor Laws	32	46	21	11		5	59	144	59
Disorderly Conduct	508	24	165		19		49	28	49
All Other	880	57	206	22	41	3	628	97	626
Curfew							7	2	7
Runaway Juveniles	103	2	3	7		1	43	10	43
2005 TOTAL	1,598	198	459	75	103	41	1,008	482	1,005
2004 TOTAL	1,598	198	459	74	74	60	750	468	688
GRAND TOTAL	2,691	348	641	181	135	45	2,281	817	2,277
* Index Total	597	40	54	61	16	2	750	148	750
Traffic Crime	16	9	16	13	1	13	83	46	83
Fish and Game Laws									
Marine Violations	2	1	2						

\*Due to reporting errors, 2004 data repeated for 2005.



Population 2005	Coos County - O.L.C.C.			Coos County - O.S.P.			Coos County Totals 62,695		
	Offenses	Arrests	Cleared	Offenses	Arrests	Cleared*	Offenses	Arrests	Cleared
<b>CRIME AGAINST PERSON</b>									
Willful Murder*							1	2	1
Neg. Homicide							13	5	8
Forcible Rape*				4			78	17	38
Other Sex Crimes							5		3
Kidnapping							19	7	12
Robbery*							39	42	27
Aggravated Assault*				5	5		572	373	381
Simple Assault				37	45		727	446	470
2005 TOTAL				46	50		748	419	431
2004 TOTAL				59	54				
<b>CRIME AGAINST PROPERTY</b>									
Burglary*				3	1		475	63	179
Larceny*				5	4		1,284	155	573
Motor Vehicle Theft*				2	1		124	30	54
Arson*				10	11		32	17	8
Forgery/Counterfeit				1			81	12	43
Fraud				2	3		173	15	62
Embezzlement							3	1	1
Stolen Property				1	1		3	10	
Vandalism				3	3		790	66	214
2005 TOTAL				27	24		2,965	369	1,134
2004 TOTAL				26	15		2,661	356	740
<b>BEHAVIORAL CRIMES</b>									
Weapon Laws				13	10		36	34	16
Prostitution									
Drug Laws				119	149		312	426	149
Gambling									
Crimes Against Family				2	1		68	5	27
D.U.I.I				208	208		508	486	300
Liquor Laws	13	10	13	20	49		155	323	108
Disorderly Conduct				10	10		1,190	137	257
All Other				44	51		2,437	362	900
Curfew							20	9	20
Runaway Juveniles							191	29	52
2005 TOTAL	13	10	13	416	478		4,917	1,811	1,829
2004 TOTAL	12	2	12	371	411		4,387	1,842	1,653
<b>GRAND TOTAL</b>	<b>13</b>	<b>10</b>	<b>13</b>	<b>489</b>	<b>552</b>		<b>8,609</b>	<b>2,626</b>	<b>3,433</b>
* Index Total				25	22		1,987	321	862
Traffic Crime				87	87		330	220	243
Fish and Game Laws				134	134		134	134	
Marine Violations				5	5		7	6	2

\*Not available





2005 Population	Crook County - O.S.P.			Crook County Totals 22,775		
	Offenses	Arrests	Cleared*	Offenses	Arrests	Cleared
<b>CRIME AGAINST PERSON</b>						
Willful Murder*						
Neg. Homicide				8		4
Forcible Rape*				65	21	24
Other Sex Crimes	3			4		3
Kidnapping					2	
Robbery*				130	108	82
Aggravated Assault*	1			69	35	42
Simple Assault	5	3				
<b>2005 TOTAL</b>	<b>9</b>	<b>3</b>		<b>276</b>	<b>166</b>	<b>155</b>
<b>2004 TOTAL</b>	<b>10</b>	<b>7</b>		<b>267</b>	<b>138</b>	<b>120</b>
<b>CRIME AGAINST PROPERTY</b>						
Burglary*				147	21	11
Larceny*				397	82	58
Motor Vehicle Theft*	1			29	2	4
Arson*	2			12	3	1
Forgery/Counterfeit				34	6	5
Fraud				39	1	1
Embezzlement						
Stolen Property				1	2	1
Vandalism	1	1		272	70	62
<b>2005 TOTAL</b>	<b>4</b>	<b>1</b>		<b>931</b>	<b>187</b>	<b>143</b>
<b>2004 TOTAL</b>	<b>11</b>	<b>6</b>		<b>1,121</b>	<b>180</b>	<b>162</b>
<b>BEHAVIORAL CRIMES</b>						
Weapon Laws				25	19	19
Prostitution						
Drug Laws	9	9		176	83	77
Gambling						
Crimes Against Family	2			31	5	7
D.U.I.I	9	9		214	187	205
Liquor Laws	4	6		102	128	86
Disorderly Conduct	1			246	71	134
All Other	10	5		886	180	254
Curfew				38	32	38
Runaway Juveniles				40	5	4
<b>2005 TOTAL</b>	<b>35</b>	<b>29</b>		<b>1,758</b>	<b>710</b>	<b>824</b>
<b>2004 TOTAL</b>	<b>64</b>	<b>59</b>		<b>2,082</b>	<b>804</b>	<b>850</b>
<b>GRAND TOTAL</b>	<b>48</b>	<b>33</b>		<b>2,965</b>	<b>1,063</b>	<b>1,122</b>
<b>* Index Total</b>	<b>4</b>			<b>723</b>	<b>218</b>	<b>160</b>
Traffic Crime	17	17		140	90	123
Fish and Game Laws	46	46		50	46	4
Marine Violations	3	3		3	3	

\*Not available

2005 Population	Curry County Sheriff 13,075			Brookings PD 6,185			Gold Beach PD 1,930		
	Offenses	Arrests	Cleared	Offenses	Arrests	Cleared	Offenses	Arrests	Cleared
<b>CRIME AGAINST PERSON</b>									
Willful Murder*								1	1
Neg. Homicide									
Forcible Rape*	3								
Other Sex Crimes	6	2	2	14	2	5	1		1
Kidnapping	1		1						
Robbery*	2	1	1	3		1			
Aggravated Assault*	3	2	3				7	2	5
Simple Assault	41	35	35	26	16	16	9	2	9
2005 TOTAL	56	40	42	43	18	22	17	5	15
2004 TOTAL	78	56	59	53	21	14	35	26	13
<b>CRIME AGAINST PROPERTY</b>									
Burglary*	36	8	4	23	5	2	13	2	12
Larceny*	86	21	15	175	41	44	31	12	30
Motor Vehicle Theft*	9	8	3	18	4	4	7		7
Arson*	1		1	2	1	1			
Forgery/Counterfeit	6	2	4	13		2	5	4	4
Fraud	3	2	1	14	2	2	4	2	4
Embezzlement									
Stolen Property									
Vandalism	41	9	13	79	13	10	21	1	20
2005 TOTAL	182	50	40	324	66	65	81	21	77
2004 TOTAL	300	49	45	319	38	40	68	14	11
<b>BEHAVIORAL CRIMES</b>									
Weapon Laws	5	4	5	1		1			
Prostitution									
Drug Laws	48	50	41	31	34	21	6	4	6
Gambling									
Crimes Against Family				15	1	7	4	3	3
D.U.I.I	75	68	75	21	21	21	7	7	7
Liquor Laws	14	31	14	19	27	14	19	11	19
Disorderly Conduct	14	10	11	14	8	9	11	9	9
All Other	48	35	39	114	86	70	98	19	89
Curfew									
Runaway Juveniles	7	4	4	20	7	10	5	1	5
2005 TOTAL	211	202	189	235	184	153	150	54	138
2004 TOTAL	329	314	278	224	145	95	130	63	41
<b>GRAND TOTAL</b>	<b>449</b>	<b>292</b>	<b>271</b>	<b>602</b>	<b>268</b>	<b>240</b>	<b>248</b>	<b>80</b>	<b>230</b>
<b>* Index Total</b>	<b>140</b>	<b>40</b>	<b>26</b>	<b>221</b>	<b>51</b>	<b>52</b>	<b>58</b>	<b>17</b>	<b>54</b>
Traffic Crime	37	24	37	10	5	10	5	5	5
Fish and Game Laws									
Marine Violations	1	1	1						

Population	Curry County - O.L.C.C.			Curry County - O.S.P.			Curry County Totals 21,190		
	Offenses	Arrests	Cleared	Offenses	Arrests	Cleared*	Offenses	Arrests	Cleared
2005									
<b>CRIME AGAINST PERSON</b>									
Willful Murder*							3	1	8
Neg. Homicide							22	4	1
Forcible Rape*				1			1		2
Other Sex Crimes							5	1	8
Kidnapping							11	4	60
Robbery*				1			81	55	79
Aggravated Assault*				5	2		123	65	86
Simple Assault							181	111	
2005 TOTAL				7	2				
2004 TOTAL				15	8				
<b>CRIME AGAINST PROPERTY</b>									
Burglary*							72	15	18
Larceny*				16	4		308	78	89
Motor Vehicle Theft*							34	12	14
Arson*				1			4	1	1
Forgery/Counterfeit							24	6	10
Fraud				2	1		23	7	7
Embezzlement									
Stolen Property				1	2		1	2	
Vandalism				1			142	23	43
2005 TOTAL				21	7		608	144	182
2004 TOTAL				27	14		714	115	96
<b>BEHAVIORAL CRIMES</b>									
Weapon Laws				2	3		8	7	6
Prostitution									
Drug Laws				23	28		108	116	68
Gambling									
Crimes Against Family				2			21	4	10
D.U.I.I				33	33		136	129	103
Liquor Laws		2	2	3	4		57	75	49
Disorderly Conduct				1			40	27	29
All Other				18	10		278	150	198
Curfew									
Runaway Juveniles							32	12	19
2005 TOTAL		2	2	82	78		680	520	482
2004 TOTAL		16	7	95	97		794	626	430
<b>GRAND TOTAL</b>		2	2	110	87		1,411	729	743
* Index Total				18	4		437	112	132
Traffic Crime				42	42		94	76	52
Fish and Game Laws				127	127		127	127	
Marine Violations							1	1	1

\*Not available



Population 2005	Sunriver PD (Pop. Fluctuates - Resort area)			Deschutes County - O.L.C.C.			Deschutes County - O.S.P.			Deschutes County Totals 143,490		
	Offenses	Arrests	Cleared	Offenses	Arrests	Cleared	Offenses	Arrests	Cleared*	Offenses	Arrests	Cleared
<b>CRIME AGAINST PERSON</b>												
Willful Murder*										3	3	2
Neg. Homicide										1	1	
Forcible Rape*							7	1		53	15	13
Other Sex Crimes							23	7		256	100	105
Kidnapping										25	6	14
Robbery*										35	23	26
Aggravated Assault*	1	1	1				4	1		200	144	165
Simple Assault	10	4	10				19	14		771	527	539
2005 TOTAL	11	5	11				53	23		1,344	819	864
2004 TOTAL	2	2	2				55	28		1,221	747	811
<b>CRIME AGAINST PROPERTY</b>												
Burglary*	13	1	3				1			1,121	196	180
Larceny*	86	11	7				7	6		4,426	889	1,047
Motor Vehicle Theft*	2	3					3	1		507	128	144
Arson*	1		1				6	3		56	29	24
Forgery/Counterfeit	2	1	1				6	3		412	83	135
Fraud	5						2	5		593	97	141
Embezzlement										2	3	3
Stolen Property							2			46	38	34
Vandalism	27	3	5				6	4		1,693	231	279
2005 TOTAL	136	19	17				33	22		8,856	1,694	1,987
2004 TOTAL	123	7	8				44	38		8,337	1,541	1,685
<b>BEHAVIORAL CRIMES</b>												
Weapon Laws							24	19		201	97	147
Prostitution										4	2	3
Drug Laws	25	21	23				110	127		1,343	1,026	1,058
Gambling												
Crimes Against Family							8	4		60	21	25
D.U.I.	20	20	20				138	138		1,077	952	939
Liquor Laws	13	5	13				27	33		358	586	324
Disorderly Conduct	8	2	6				7	7		661	373	532
All Other	104	2	70	29	21	29	64	46		2,447	1,240	1,537
Curfew										28	23	28
Runaway Juveniles	1	1	1							257	99	194
2005 TOTAL	171	51	133	29	21	29	378	374		6,436	4,419	4,787
2004 TOTAL	158	58	134	61	36	61	401	400		5,753	4,414	4,489
<b>GRAND TOTAL</b>	<b>318</b>	<b>75</b>	<b>161</b>	<b>29</b>	<b>21</b>	<b>29</b>	<b>464</b>	<b>419</b>		<b>16,636</b>	<b>6,932</b>	<b>7,638</b>
* Index Total	103	16	12				28	12		6,401	1,427	1,601
Traffic Crime	24	24	24				131	131		1,076	661	945
Fish and Game Laws							232	232		270	270	38
Marine Violations							24	24		94	94	70

\*Not available

2005 Population	Douglas County Sheriff 61,575			Myrtle Creek PD* 3,535			Reedsport PD 4,240		
	Offenses	Arrests	Cleared	Offenses	Arrests	Cleared	Offenses	Arrests	Cleared
<b>CRIME AGAINST PERSON</b>									
Willful Murder*									
Neg. Homicide									
Forcible Rape*	15	9	7						
Other Sex Crimes	99	39	56	14	4	10			
Kidnapping	3	1	1	2		2			
Robbery*	8	4	4	4					
Aggravated Assault*	34	19	21				2	1	1
Simple Assault	182	127	150	28	20	20	12	14	7
2005 TOTAL	341	199	239	48	24	32	14	15	8
2004 TOTAL	332	204	268	45	31	30	28	21	16
<b>CRIME AGAINST PROPERTY</b>									
Burglary*	380	92	86	14		2	38	5	2
Larceny*	1,026	258	221	100	36	28	119	22	15
Motor Vehicle Theft*	171	57	56	2		2	13	2	2
Arson*	11	5	4	2			1		
Forgery/Counterfeit	51	19	32	8			9		
Fraud	134	51	68	16			6	2	
Embezzlement	4		2						
Stolen Property	61	14	25					1	
Vandalism	388	90	103	68	22	22	103	11	4
2005 TOTAL	2,226	586	597	210	58	54	289	43	23
2004 TOTAL	1,955	512	576	236	73	62	273	45	27
<b>BEHAVIORAL CRIMES</b>									
Weapon Laws	64	37	57	4	1	2	1	1	
Prostitution									
Drug Laws	750	706	655	38	13	19	37	40	20
Gambling									
Crimes Against Family	22	7	13	6		1	2		
D.U.I.I	278	242	264	44	20	22	28	24	28
Liquor Laws	197	397	197	46	15	23	7	20	3
Disorderly Conduct	93	75	85	48	21	17	31	12	9
All Other	685	441	508	84	27	28	31	30	19
Curfew	12	18	12	4	2	1			
Runaway Juveniles	233	11	36	16	1	1	5	1	2
2005 TOTAL	2,334	1,934	1,827	290	100	114	142	128	81
2004 TOTAL	2,309	2,116	1,959	132	126	123	132	122	92
<b>GRAND TOTAL</b>	<b>4,901</b>	<b>2,719</b>	<b>2,663</b>	<b>548</b>	<b>182</b>	<b>200</b>	<b>445</b>	<b>186</b>	<b>112</b>
* Index Total	1,645	444	399	122	36	32	173	30	20
Traffic Crime	264	131	199	46	20	32	15	12	15
Fish and Game Laws	9	9	8						
Marine Violations	16	15	16						

\*2005 based on 6 months' data.  
Behavioral crimes under-reported  
in 2004.



Population 2005	Douglas County - O.L.C.C.			Douglas County - O.S.P.			Douglas County Totals 102,905		
	Offenses	Arrests	Cleared	Offenses	Arrests	Cleared*	Offenses	Arrests	Cleared
<b>CRIME AGAINST PERSON</b>									
Willful Murder*				2			26	10	10
Neg. Homicide							175	69	99
Forcible Rape*				13	3		9	4	6
Other Sex Crimes				1			34	19	14
Kidnapping				1	2		75	52	48
Robbery*				4	3		434	318	331
Aggravated Assault*				20	22				
Simple Assault									
2005 TOTAL				41	30		753	472	508
2004 TOTAL				45	17		735	443	501
<b>CRIME AGAINST PROPERTY</b>									
Burglary*				1	1		735	167	149
Larceny*				14	4		2,633	803	671
Motor Vehicle Theft*				4	8		310	102	102
Arson*				12	12		52	23	15
Forgery/Counterfeit				2			205	62	98
Fraud				3	1		363	69	133
Embezzlement							10	2	6
Stolen Property							69	15	32
Vandalism				4	4		1,302	249	293
2005 TOTAL				40	30		5,679	1,492	1,499
2004 TOTAL				30	12		5,376	1,354	1,526
<b>BEHAVIORAL CRIMES</b>									
Weapon Laws				7	4		145	85	123
Prostitution									
Drug Laws				91	103		1,545	1,485	1,300
Gambling				1			1		
Crimes Against Family				1	1		54	21	27
D.U.I.I				112	112		722	618	574
Liquor Laws	13	10	13	15	22		565	830	522
Disorderly Conduct				9	6		705	467	556
All Other				88	62		1,539	1,156	1,115
Curfew							99	68	96
Runaway Juveniles							380	58	117
2005 TOTAL	13	10	13	324	310		5,755	4,788	4,430
2004 TOTAL	32	12	32	328	335		5,650	5,102	4,578
<b>GRAND TOTAL</b>	<b>13</b>	<b>10</b>	<b>13</b>	<b>405</b>	<b>370</b>		<b>12,187</b>	<b>6,752</b>	<b>6,437</b>
<b>* Index Total</b>				<b>38</b>	<b>30</b>		<b>3,865</b>	<b>1,176</b>	<b>1,009</b>
Traffic Crime				97	97		829	478	624
Fish and Game Laws				237	237		248	247	10
Marine Violations				11	11		27	26	16

\*Not available





Population 2005	Gilliam County - O.S.P.			Gilliam County Totals 1,890		
	Offenses	Arrests	Cleared*	Offenses	Arrests	Cleared
<b>CRIME AGAINST PERSON</b>						
Willful Murder*						
Neg. Homicide						
Forcible Rape*						
Other Sex Crimes				2	1	2
Kidnapping						
Robbery*				2	2	
Aggravated Assault*				1	1	1
Simple Assault				4	3	2
2005 TOTAL				9	7	5
2004 TOTAL	4	1		13	4	3
<b>CRIME AGAINST PROPERTY</b>						
Burglary*				11	11	3
Larceny*	3			16		1
Motor Vehicle Theft*				3	2	1
Arson*	1	2		1	2	
Forgery/Counterfeit						
Fraud	1	1		2	1	
Embezzlement						
Stolen Property						
Vandalism	1			11	2	1
2005 TOTAL	6	3		44	18	6
2004 TOTAL	3			48	6	6
<b>BEHAVIORAL CRIMES</b>						
Weapon Laws	2	2		4	5	2
Prostitution						
Drug Laws	6	6		141	125	133
Gambling						
Crimes Against Family	1	2		4	3	2
D.U.I.	3	3		24	22	21
Liquor Laws	1	1		16	16	15
Disorderly Conduct	1	1		2	1	1
All Other	9	5		30	14	9
Curfew						
Runaway Juveniles						
2005 TOTAL	23	20		221	186	183
2004 TOTAL	19	17		180	117	133
<b>GRAND TOTAL</b>	29	23		274	211	194
* Index Total	4	2		34	18	6
Traffic Crime	5	5		26	17	21
Fish and Game Laws	8	8		8	8	
Marine Violations						

\*Not available

Population	Grant County Sheriff			John Day PD			Prairie City PD*		
	Offenses	Arrests	Cleared	Offenses	Arrests	Cleared	Offenses	Arrests	Cleared
2005	4,740			1,845			1,100		
CRIME AGAINST PERSON									
Willful Murder*									
Neg. Homicide			1						
Forcible Rape*									
Other Sex Crimes	4		2	8	4	5			
Kidnapping				1					
Robbery*									
Aggravated Assault*			1						
Simple Assault	6		4	14	12	13	5	5	5
2005 TOTAL	10		8	23	16	18	5	5	5
2004 TOTAL	19		7	30	14	21	5	5	5
CRIME AGAINST PROPERTY									
Burglary*	15		1	13	7	5	4		2
Larceny*	41		2	24	5	6	14		4
Motor Vehicle Theft*	7		3	2	3	1	1		
Arson*							2		
Forgery/Counterfeit	1			5	1	1	3	2	3
Fraud	16			24	1	6	2	1	2
Embezzlement									
Stolen Property				2				1	
Vandalism	29		1	13	3	4	7	1	2
2005 TOTAL	109		6	83	20	23	33	5	13
2004 TOTAL	107		8	159	11	75	33	5	13
BEHAVIORAL CRIMES									
Weapon Laws	7		2						
Prostitution									
Drug Laws	4		4	19	11	14	4	1	4
Gambling									
Crimes Against Family	12		1	7	1	3	1		1
D.U.I.	22	21	22	10	10	10	1	1	1
Liquor Laws	6	12	1	43	27	36	7	2	7
Disorderly Conduct	5	1		18	9	12	1		1
All Other	59	6		20	3	16	35	2	29
Curfew				1	1	1			
Runaway Juveniles	1			2	2	2			
2005 TOTAL	116	47	23	120	64	94	49	6	43
2004 TOTAL	149	37	20	115	73	88	49	6	43
GRAND TOTAL	235	61	24	226	100	135	87	16	61
* Index Total	63	7		39	15	12	21		6
Traffic Crime	13	7	13	6	5	6			
Fish and Game Laws									
Marine Violations									

\*Did not report in 2005.  
2004 data repeated for continuity.

Population 2005	Grant County - O.L.C.C.			Grant County - O.S.P.			Grant County Totals 7,685		
	Offenses	Arrests	Cleared	Offenses	Arrests	Cleared*	Offenses	Arrests	Cleared
CRIME AGAINST PERSON									
Willful Murder*								1	
Neg. Homicide							1		
Forcible Rape*				1			8	6	5
Other Sex Crimes							20		
Kidnapping							1		
Robbery*								1	
Aggravated Assault*									
Simple Assault				3	1		28	22	18
2005 TOTAL				12	1		50	30	23
2004 TOTAL				15	15		69	41	26
CRIME AGAINST PROPERTY									
Burglary*				2			34	8	7
Larceny*				2	1		81	8	10
Motor Vehicle Theft*							10	6	1
Arson*							2		
Forgery/Counterfeit							9	3	4
Fraud							42	2	8
Embezzlement									
Stolen Property							2	1	
Vandalism				1			50	4	7
2005 TOTAL				5	1		230	32	37
2004 TOTAL				6	6		305	30	88
BEHAVIORAL CRIMES									
Weapon Laws				3	3		10	5	
Prostitution									
Drug Laws				10	13		37	29	18
Gambling									
Crimes Against Family							20	2	4
D.U.I.I				29	29		62	61	33
Liquor Laws		1	1	7	12		64	53	45
Disorderly Conduct							24	10	13
All Other				2	1		116	12	45
Curfew							1	1	1
Runaway Juveniles							3	2	2
2005 TOTAL		1	1	51	58		337	175	161
2004 TOTAL		2	2	70	76		385	192	153
GRAND TOTAL				68	60		617	237	221
* Index Total				5	1		128	23	18
Traffic Crime				7	7		26	19	19
Fish and Game Laws				62	62		62	62	
Marine Violations									

\*Not available



Population	Harney County - O.L.C.C.			Harney County - O.S.P.			Harney County Totals 7,660		
	Offenses	Arrests	Cleared	Offenses	Arrests	Cleared*	Offenses	Arrests	Cleared
2005									
CRIME AGAINST PERSON									
Willful Murder*									
Neg. Homicide							3		1
Forcible Rape*							13	5	3
Other Sex Crimes				1	1			2	
Kidnapping							1	3	1
Robbery*							6	16	3
Aggravated Assault*							39	47	27
Simple Assault				2	1		62	73	35
2005 TOTAL				3	2		60	43	28
2004 TOTAL				5	2				
CRIME AGAINST PROPERTY									
Burglary*							41	17	9
Larceny*							81	22	19
Motor Vehicle Theft*							7	6	2
Arson*									
Forgery/Counterfeit							4	2	1
Fraud							35	1	1
Embezzlement									
Stolen Property									
Vandalism				2			61	16	12
2005 TOTAL				2			229	64	44
2004 TOTAL				7	3		236	49	51
BEHAVIORAL CRIMES									
Weapon Laws				1	1		2	4	
Prostitution									
Drug Laws				4	6		25	51	16
Gambling									
Crimes Against Family					1		4	2	2
D.U.I.I				13	13		83	78	69
Liquor Laws				1	1		16	23	7
Disorderly Conduct							10	5	4
All Other				4	4		116	55	56
Curfew							4	1	4
Runaway Juveniles							8	9	7
2005 TOTAL				23	26		268	228	165
2004 TOTAL				29	25		336	241	220
GRAND TOTAL				28	28		559	365	244
* Index Total							139	64	35
Traffic Crime				7	7		25	17	18
Fish and Game Laws				41	41		45	44	4
Marine Violations				2	2		2	2	

\*Not available

2005	Population	Hood River County Sheriff 14,730			Hood River PD* 6,450			Hood River County - O.L.C.C.		
		Offenses	Arrests	Cleared	Offenses	Arrests	Cleared	Offenses	Arrests	Cleared
<b>CRIME AGAINST PERSON</b>										
Willful Murder*										
Neg. Homicide										
Forcible Rape*		4	2	1						
Other Sex Crimes		13	3	4	5	3	4			
Kidnapping		1			2		1			
Robbery*		1			1	3	1			
Aggravated Assault*		14	8	9	3	1	3			
Simple Assault		38	22	28	49	41	43			
2005 TOTAL		71	35	42	60	48	52			
2004 TOTAL		98	58	63	60	48	52			
<b>CRIME AGAINST PROPERTY</b>										
Burglary*		58	6	11	43	7	6			
Larceny*		126	13	25	154	36	43			
Motor Vehicle Theft*		25	6	13	19	2	4			
Arson*		4	1	1	1		1			
Forgery/Counterfeit		13	4	6	9	5	5			
Fraud		21	2	5	17		3			
Embezzlement		1		1						
Stolen Property		4	1	3						
Vandalism		89	9	20	65	5	5			
2005 TOTAL		341	42	85	308	55	67			
2004 TOTAL		365	40	91	308	55	67			
<b>BEHAVIORAL CRIMES</b>										
Weapon Laws		10	7	9	5		4			
Prostitution										
Drug Laws		66	50	61	59	50	55			
Gambling						1				
Crimes Against Family		9	3	6	5	5	4			
D.U.I.		112	102	110	64	57	64			
Liquor Laws		105	49	97	12	27	12	1		1
Disorderly Conduct		20	13	17	54	39	43			
All Other		403	89	275	18	9	11			
Curfew					2	2	2			
Runaway Juveniles		22	2	11	5	2	3			
2005 TOTAL		747	315	586	224	192	198	1		1
2004 TOTAL		868	373	608	224	192	198	19	2	19
<b>GRAND TOTAL</b>										
		1,159	392	713	592	295	317	1		1
<b>* Index Total</b>										
		232	36	60	221	49	58			
<b>Traffic Crime</b>										
Fish and Game Laws		53	30	53	50	27	50			
Marine Violations										

\*Did not report in 2005.  
2004 data repeated for continuity.

Population	Hood River County - O.S.P.			Hood River County Totals 21,180		
	Offenses	Arrests	Cleared*	Offenses	Arrests	Cleared
2005						
<b>CRIME AGAINST PERSON</b>						
Willful Murder*						
Neg. Homicide						
Forcible Rape*	1			5	2	1
Other Sex Crimes	1			19	6	8
Kidnapping				3		1
Robbery*				2	3	1
Aggravated Assault*	1	2		18	11	12
Simple Assault	1	1		88	64	71
2005 TOTAL	4	3		135	86	94
2004 TOTAL	5	2		163	108	115
<b>CRIME AGAINST PROPERTY</b>						
Burglary*				101	13	17
Larceny*	7	4		287	53	68
Motor Vehicle Theft*		1		44	9	17
Arson*	1			6	1	2
Forgery/Counterfeit				22	9	11
Fraud	1	2		39	4	8
Embezzlement				1		1
Stolen Property				4	1	3
Vandalism				154	14	25
2005 TOTAL	9	7		658	104	152
2004 TOTAL	12	5		685	100	158
<b>BEHAVIORAL CRIMES</b>						
Weapon Laws	7	6		22	13	13
Prostitution						
Drug Laws	22	29		147	129	116
Gambling					1	
Crimes Against Family	1			15	8	10
D.U.I.I	17	17		193	176	174
Liquor Laws	5	6		123	82	110
Disorderly Conduct	1	2		75	54	60
All Other	10	9		431	107	286
Curfew				2	2	2
Runaway Juveniles				27	4	14
2005 TOTAL	63	69		1,035	576	785
2004 TOTAL	76	89		1,187	656	825
<b>GRAND TOTAL</b>	<b>76</b>	<b>79</b>		<b>1,828</b>	<b>766</b>	<b>1,031</b>
<b>* Index Total</b>	<b>10</b>	<b>7</b>		<b>463</b>	<b>92</b>	<b>118</b>
Traffic Crime	13	13		116	70	103
Fish and Game Laws	98	98		98	98	
Marine Violations	4	4		4	4	

\*Not available



2005	Population	Jackson County Sheriff 61,510			Ashland PD 20,880			Central Point PD 15,640		
		Offenses	Arrests	Cleared	Offenses	Arrests	Cleared	Offenses	Arrests	Cleared
<b>CRIME AGAINST PERSON</b>										
		Willful Murder*	1	1	1					
		Neg. Homicide	1	2	1					
		Forcible Rape*	18	3	3	17	3	7		
		Other Sex Crimes	80	15	35	36	9	12	27	9
		Kidnapping	7		5	2		2	3	1
		Robbery*	19	14	10	8	7	6	2	1
		Aggravated Assault*	158	65	108	12	7	9	2	2
		Simple Assault	328	137	205	71	42	47	95	65
		<b>2005 TOTAL</b>	<b>612</b>	<b>237</b>	<b>368</b>	<b>146</b>	<b>68</b>	<b>83</b>	<b>129</b>	<b>77</b>
		<b>2004 TOTAL</b>	<b>816</b>	<b>364</b>	<b>529</b>	<b>176</b>	<b>85</b>	<b>110</b>	<b>172</b>	<b>100</b>
<b>CRIME AGAINST PROPERTY</b>										
		Burglary*	367	60	49	129	19	24	78	21
		Larceny*	979	95	88	659	161	159	385	80
		Motor Vehicle Theft*	126	30	30	47	17	13	23	2
		Arson*	6		2	7	2	2		
		Forgery/Counterfeit	42	14	15	21	2	4	21	4
		Fraud	100	12	24	45	8	16	24	9
		Embezzlement	17	6	7				1	1
		Stolen Property	7	5	7	11	10	11	3	3
		Vandalism	425	43	52	410	33	71	126	18
		<b>2005 TOTAL</b>	<b>2,069</b>	<b>265</b>	<b>272</b>	<b>1,329</b>	<b>252</b>	<b>300</b>	<b>661</b>	<b>138</b>
		<b>2004 TOTAL</b>	<b>2,581</b>	<b>333</b>	<b>400</b>	<b>1,248</b>	<b>243</b>	<b>266</b>	<b>744</b>	<b>171</b>
<b>BEHAVIORAL CRIMES</b>										
		Weapon Laws	53	30	49	12	9	11	13	12
		Prostitution							2	4
		Drug Laws	344	325	321	410	336	384	147	166
		Gambling								
		Crimes Against Family	7	2	4	8	2	3	13	9
		D.U.I.I	151	128	150	173	151	173	94	83
		Liquor Laws	54	62	51	186	188	182	26	47
		Disorderly Conduct	228	39	68	197	168	176	37	27
		All Other	662	158	183	483	416	432	162	139
		Curfew	4	7	4	3	4	3	17	26
		Runaway Juveniles	143		1	45	7	7	30	
		<b>2005 TOTAL</b>	<b>1,646</b>	<b>751</b>	<b>831</b>	<b>1,517</b>	<b>1,281</b>	<b>1,371</b>	<b>541</b>	<b>513</b>
		<b>2004 TOTAL</b>	<b>2,379</b>	<b>1,094</b>	<b>1,141</b>	<b>1,436</b>	<b>1,222</b>	<b>1,302</b>	<b>772</b>	<b>620</b>
		<b>GRAND TOTAL</b>	<b>4,327</b>	<b>1,253</b>	<b>1,471</b>	<b>2,992</b>	<b>1,601</b>	<b>1,754</b>	<b>1,331</b>	<b>728</b>
		<b>* Index Total</b>	<b>1,674</b>	<b>268</b>	<b>289</b>	<b>879</b>	<b>216</b>	<b>220</b>	<b>490</b>	<b>106</b>
		Traffic Crime	2,069	1,740	1,964	203	56	102	103	54
		Fish and Game Laws	70	65	66					
		Marine Violations	259	224	258					





Population	Jackson County - O.L.C.C.			Jackson County - O.S.P.			Jackson County Totals 194,515		
	Offenses	Arrests	Cleared	Offenses	Arrests	Cleared*	Offenses	Arrests	Cleared
2005									
<b>CRIME AGAINST PERSON</b>									
Willful Murder*				1			4	2	2
Neg. Homicide							2	3	2
Forcible Rape*				4			80	16	23
Other Sex Crimes				28	3		374	118	144
Kidnapping				1			15		8
Robbery*							83	42	32
Aggravated Assault*				1	3		426	249	318
Simple Assault				27	17		1,258	783	884
2005 TOTAL				62	23		2,242	1,213	1,413
2004 TOTAL				92	31		2,466	1,335	1,549
<b>CRIME AGAINST PROPERTY</b>									
Burglary*							1,248	234	202
Larceny*				18	1		6,915	1,393	1,259
Motor Vehicle Theft*				4	3		557	130	126
Arson*				14	8		69	25	15
Forgery/Counterfeit				3	3		600	197	177
Fraud				2	2		1,170	226	243
Embezzlement							100	55	57
Stolen Property				1			50	52	48
Vandalism				7	4		2,462	346	418
2005 TOTAL				49	21		13,171	2,658	2,545
2004 TOTAL				54	28		13,179	2,973	2,799
<b>BEHAVIORAL CRIMES</b>									
Weapon Laws				10	8		207	145	184
Prostitution							7	12	7
Drug Laws				95	106		2,301	2,039	1,996
Gambling				2			2		
Crimes Against Family				9	6		101	57	58
D.U.I.I				257	257		1,271	1,194	1,012
Liquor Laws	9	42	9	21	33		687	913	653
Disorderly Conduct				9	7		958	647	661
All Other				30	10		2,964	2,079	1,930
Curfew							54	72	45
Runaway Juveniles							621	8	75
2005 TOTAL	9	42	9	433	427		9,173	7,166	6,621
2004 TOTAL	222	130	222	451	458		10,866	8,253	7,476
<b>GRAND TOTAL</b>	9	42	9	544	471		24,586	11,037	10,579
* Index Total				42	15		9,382	2,091	1,977
Traffic Crime				135	135		3,073	2,384	2,584
Fish and Game Laws				311	311		381	376	66
Marine Violations				1	1		260	225	258

\*Not available

2005 Population	Jefferson County Sheriff 13,990			Culver PD* 1,020			Madras PD 5,590		
	Offenses	Arrests	Cleared	Offenses	Arrests	Cleared	Offenses	Arrests	Cleared
<b>CRIME AGAINST PERSON</b>									
Willful Murder*									
Neg. Homicide									
Forcible Rape*	2						1		
Other Sex Crimes	13	6	2				15	10	6
Kidnapping	2		2						
Robbery*							2	3	1
Aggravated Assault*	64	26	38	2	3	2	23	12	12
Simple Assault	17	31	12	3	4	3	38	36	26
2005 TOTAL	98	63	54	5	7	5	79	61	45
2004 TOTAL	105	67	60	5	7	5	93	59	65
<b>CRIME AGAINST PROPERTY</b>									
Burglary*	49	5	5	2	2	1	64	10	14
Larceny*	133	16	10	3	3	3	220	59	53
Motor Vehicle Theft*	43	9	8				30	3	4
Arson*	2	1	1				2	3	2
Forgery/Counterfeit	3		1				16	2	3
Fraud	8	1					13	3	4
Embezzlement							2	1	1
Stolen Property	1	2							
Vandalism	84	19	18	1	1	1	108	10	11
2005 TOTAL	323	53	43	6	6	5	455	91	92
2004 TOTAL	388	66	65	6	6	5	452	115	135
<b>BEHAVIORAL CRIMES</b>									
Weapon Laws	13	9	10				6	2	3
Prostitution									
Drug Laws	77	69	64	4	3	4	55	44	49
Gambling									
Crimes Against Family	5	3	3	1	1	1	8	1	2
D.U.I.	32	29	32	10	10	10	31	27	31
Liquor Laws	95	152	77	3	3	3	39	68	26
Disorderly Conduct	80	37	54	1	2	1	70	50	51
All Other	612	37	128	8	6	5	290	32	36
Curfew							2	1	2
Runaway Juveniles	29	8	10				20	14	15
2005 TOTAL	943	344	378	27	25	24	521	239	215
2004 TOTAL	671	270	355	27	25	24	300	213	247
<b>GRAND TOTAL</b>	<b>1,364</b>	<b>460</b>	<b>475</b>	<b>38</b>	<b>38</b>	<b>34</b>	<b>1,055</b>	<b>391</b>	<b>352</b>
* Index Total	293	57	62	7	8	6	342	90	86
Traffic Crime	65	39	65	3	1	3	43	26	43
Fish and Game Laws									
Marine Violations									

\*Did not report in 2004 or 2005.  
2003 data repeated for continuity.

2005 Population	Jefferson County - O.L.C.C.			Jefferson County - O.S.P.			Jefferson County Totals 20,600		
	Offenses	Arrests	Cleared	Offenses	Arrests	Cleared*	Offenses	Arrests	Cleared
<b>CRIME AGAINST PERSON</b>									
Willful Murder*							3		
Neg. Homicide							29	16	8
Forcible Rape*				1			2		2
Other Sex Crimes							2	3	1
Kidnapping							91	41	52
Robbery*							61	75	41
Aggravated Assault*				2					
Simple Assault				3	4				
<b>2005 TOTAL</b>				<b>6</b>	<b>4</b>		<b>188</b>	<b>135</b>	<b>104</b>
<b>2004 TOTAL</b>				<b>4</b>	<b>5</b>		<b>207</b>	<b>138</b>	<b>130</b>
<b>CRIME AGAINST PROPERTY</b>									
Burglary*							115	17	20
Larceny*				3			359	78	66
Motor Vehicle Theft*				1	2		74	14	12
Arson*							4	4	3
Forgery/Counterfeit							19	2	4
Fraud							21	4	4
Embezzlement							2	1	1
Stolen Property				1	1		2	3	
Vandalism				1	1		194	31	30
<b>2005 TOTAL</b>				<b>6</b>	<b>4</b>		<b>790</b>	<b>154</b>	<b>140</b>
<b>2004 TOTAL</b>				<b>3</b>	<b>2</b>		<b>849</b>	<b>189</b>	<b>205</b>
<b>BEHAVIORAL CRIMES</b>									
Weapon Laws				5	6		24	17	13
Prostitution									
Drug Laws				67	85		203	201	117
Gambling									
Crimes Against Family				2	2		16	7	6
D.U.I.I				41	41		114	107	73
Liquor Laws	5	7	5	55	86		197	316	111
Disorderly Conduct				4	4		155	93	106
All Other				20	12		930	87	169
Curfew							2	1	2
Runaway Juveniles							49	22	25
<b>2005 TOTAL</b>	<b>5</b>	<b>7</b>	<b>5</b>	<b>194</b>	<b>236</b>		<b>1,690</b>	<b>851</b>	<b>622</b>
<b>2004 TOTAL</b>	<b>21</b>	<b>21</b>	<b>21</b>	<b>65</b>	<b>62</b>		<b>1,084</b>	<b>591</b>	<b>647</b>
<b>GRAND TOTAL</b>	<b>5</b>	<b>7</b>	<b>5</b>	<b>206</b>	<b>244</b>		<b>2,668</b>	<b>1,140</b>	<b>866</b>
<b>* Index Total</b>				<b>6</b>	<b>2</b>		<b>648</b>	<b>157</b>	<b>154</b>
Traffic Crime				39	39		150	105	111
Fish and Game Laws				40	40		40	40	
Marine Violations				2	2		2	2	

\*Not available



2005	Population	Josephine County - O.S.P.			Josephine County Totals		
		Offenses	Arrests	Cleared*	Offenses	Arrests	Cleared
					79,645		
CRIME AGAINST PERSON							
	Willful Murder*				2	3	2
	Neg. Homicide						
	Forcible Rape*	2			18	7	6
	Other Sex Crimes	12	1		140	20	28
	Kidnapping	2	1		7	1	1
	Robbery*				26	15	9
	Aggravated Assault*	2	2		54	29	37
	Simple Assault	14	11		364	204	219
	2005 TOTAL	32	15		611	279	302
	2004 TOTAL	50	28		725	321	345
CRIME AGAINST PROPERTY							
	Burglary*	1	1		438	51	42
	Larceny*	8	2		2,156	409	362
	Motor Vehicle Theft*	2	3		333	42	52
	Arson*	12	8		28	12	8
	Forgery/Counterfeit	5	6		81	17	16
	Fraud	5	3		110	10	21
	Embezzlement						
	Stolen Property	2			3	1	1
	Vandalism	4	2		844	62	87
	2005 TOTAL	39	25		3,993	604	589
	2004 TOTAL	31	16		4,276	652	701
BEHAVIORAL CRIMES							
	Weapon Laws	13	11		57	38	36
	Prostitution				2	1	1
	Drug Laws	68	69		601	420	431
	Gambling						
	Crimes Against Family				29	5	7
	D.U.I.	204	204		407	375	203
	Liquor Laws	2	3		129	204	120
	Disorderly Conduct	4	4		216	163	159
	All Other	16	10		767	354	472
	Curfew	3	5		92	89	89
	Runaway Juveniles	1	1		494	92	372
	2005 TOTAL	311	307		2,794	1,741	1,890
	2004 TOTAL	377	394		3,523	2,117	2,366
GRAND TOTAL		382	347		7,398	2,624	2,781
* Index Total		27	16		3,055	568	518
	Traffic Crime	118	118		347	238	229
	Fish and Game Laws	74	74		74	74	
	Marine Violations	2	2		2	2	

\*Not available



2005	Population	Klamath County Sheriff 44,655			Klamath Falls PD 20,400			Malin PD 800		
		Offenses	Arrests	Cleared	Offenses	Arrests	Cleared	Offenses	Arrests	Cleared
<b>CRIME AGAINST PERSON</b>										
Willful Murder*					2	2	1			
Neg. Homicide									1	
Forcible Rape*		18	3	3	9	3	3			
Other Sex Crimes		48	5	4	40	9	10	1		1
Kidnapping		13		6	3	2	2	1		1
Robbery*		15	4	4	29	18	17			
Aggravated Assault*		78	33	26	7	3	3			
Simple Assault		338	172	184	247	173	175	2	1	
2005 TOTAL		510	217	227	337	210	211	4	2	2
2004 TOTAL		567	228	275	295	215	205		2	
<b>CRIME AGAINST PROPERTY</b>										
Burglary*		328	30	25	224	46	31			
Larceny*		696	66	45	584	300	260			
Motor Vehicle Theft*		111	8	15	89	29	23			
Arson*		11	4	4	3	2	1			
Forgery/Counterfeit		88	4	14	53	6	6			
Fraud		169	5	10	103	24	43			
Embezzlement					7	2	2			
Stolen Property		7	3	4	1		1			
Vandalism		411	29	32	60	21	16			
2005 TOTAL		1,821	149	149	1,124	430	383			
2004 TOTAL		1,702	142	179	1,076	398	413	1	1	
<b>BEHAVIORAL CRIMES</b>										
Weapon Laws		78	18	47	21	19	14			
Prostitution			1							
Drug Laws		138	69	87	177	158	130			
Gambling										
Crimes Against Family		30	4	7	15	4	4			
D.U.I.		65	55	65	148	130	148			
Liquor Laws		29	23	23	10	12	8			
Disorderly Conduct		177	62	90	143	90	85			
All Other		505	50	140	223	171	159	7		1
Curfew					1		1			
Runaway Juveniles		105	4	5	91	17	21			
2005 TOTAL		1,127	286	464	829	601	570	7		1
2004 TOTAL		1,089	351	571	809	666	647	7	2	19
<b>GRAND TOTAL</b>										
		3,458	652	840	2,290	1,241	1,164	11	2	3
	* Index Total	1,257	148	122	947	403	339		1	
Traffic Crime		60	28	60	111	62	111			
Fish and Game Laws										
Marine Violations		2	1	2						

2005	Population	Klamath County - O.S.P.			Klamath County - OLCC			Klamath County Totals 65,055		
		Offenses	Arrests	Cleared*	Offenses	Arrests	Cleared	Offenses	Arrests	Cleared
<b>CRIME AGAINST PERSON</b>										
								2	2	1
								29	8	6
		2	1					114	32	15
		25	18					19	4	9
		2	2					45	24	21
		1	2					104	46	29
		19	10					626	374	359
		39	28					939	490	440
	2005 TOTAL	88	61					940	481	480
	2004 TOTAL	78	38							
<b>CRIME AGAINST PROPERTY</b>										
		6	8					558	84	56
		22	17					1,302	383	305
		4	4					204	41	38
		6	6					20	12	5
		1	1					142	11	20
		4	3					276	32	53
								7	2	2
		1						9	3	5
		5	7					476	57	48
	2005 TOTAL	49	46					2,994	625	532
	2004 TOTAL	55	35					2,833	575	592
<b>BEHAVIORAL CRIMES</b>										
		16	23					115	60	61
									1	
		126	164					441	391	217
		6	7					51	15	11
		247	247					460	432	213
		33	47		12	13	12	84	95	43
		5	5					325	157	175
		63	62					798	283	300
		2	2					3	2	1
		1						197	21	26
	2005 TOTAL	499	557		12	13	12	2,474	1,457	1,047
	2004 TOTAL	445	521		19	14	19	2,362	1,552	1,237
	GRAND TOTAL	636	664		12	13	12	6,407	2,572	2,019
	* Index Total	60	48					2,264	2,572	2,019
	Traffic Crime	143	143					314	233	171
	Fish and Game Laws	118	118					118	118	
	Marine Violations	6	6					8	7	2

\*Not available



	Population	Lake County - O.S.P.			Lake County Totals 7,505		
		Offenses	Arrests	Cleared*	Offenses	Arrests	Cleared
2005							
CRIME AGAINST PERSON							
Willful Murder*							
Neg. Homicide							
Forcible Rape*					2	2	2
Other Sex Crimes					11		4
Kidnapping							
Robbery*							
Aggravated Assault*					11	8	7
Simple Assault					38	26	26
2005 TOTAL		2	1		62	36	39
2004 TOTAL		5	2		78	24	32
CRIME AGAINST PROPERTY							
Burglary*					51	4	7
Larceny*					100	9	14
Motor Vehicle Theft*					15	6	7
Arson*					1		
Forgery/Counterfeit					9	3	3
Fraud					4	1	
Embezzlement							
Stolen Property							
Vandalism					67	4	7
2005 TOTAL		3			247	27	38
2004 TOTAL		5	3		350	36	53
BEHAVIORAL CRIMES							
Weapon Laws					8	9	
Prostitution							
Drug Laws					13	14	
Gambling							
Crimes Against Family					5	4	4
D.U.I.					11	11	39
Liquor Laws					7	9	17
Disorderly Conduct					1	1	12
All Other					5	3	51
Curfew							
Runaway Juveniles					3	1	1
2005 TOTAL		45	47		309	166	152
2004 TOTAL		29	26		331	136	151
GRAND TOTAL		50	48		618	229	229
* Index Total					180	29	37
Traffic Crime		3	3		29	13	26
Fish and Game Laws		112	112		112	112	
Marine Violations		8	8		8	8	

\*Not available







Population	Lane County - O.L.C.C.			Lane County - O.S.P.			Lane County Totals 336,085		
	Offenses	Arrests	Cleared	Offenses	Arrests	Cleared*	Offenses	Arrests	Cleared
2005									
CRIME AGAINST PERSON									
Willful Murder*							10	7	4
Neg. Homicide							3	2	1
Forcible Rape*				5			105	29	31
Other Sex Crimes				27	4		449	203	206
Kidnapping							34	2	22
Robbery*							190	130	90
Aggravated Assault*				15	7		528	380	338
Simple Assault				49	38		1,783	1,249	1,140
2005 TOTAL				96	49		3,102	2,002	1,832
2004 TOTAL				164	63		3,472	2,395	2,059
CRIME AGAINST PROPERTY									
Burglary*				9	4		3,569	412	316
Larceny*				68	13		11,974	2,723	2,290
Motor Vehicle Theft*				12	4		3,111	386	320
Arson*				32	32		175	66	28
Forgery/Counterfeit				13	9		836	257	321
Fraud				8	3		1,402	118	347
Embezzlement							7	4	2
Stolen Property				3	1		120	120	108
Vandalism				11	5		2,895	445	502
2005 TOTAL				156	71		24,089	4,531	4,234
2004 TOTAL				154	71		22,149	4,721	4,432
BEHAVIORAL CRIMES									
Weapon Laws				23	27		272	265	218
Prostitution							38	47	38
Drug Laws				218	253		2,941	3,149	2,595
Gambling									
Crimes Against Family				13	6		164	88	93
D.U.I.I				432	432		2,209	1,939	1,777
Liquor Laws	55	96	55	15	25		1,985	3,169	1,942
Disorderly Conduct	1		1	6	6		808	592	604
All Other		1		88	56		4,827	3,050	3,021
Curfew							132	65	132
Runaway Juveniles				2	1		609	37	411
2005 TOTAL	56	97	56	797	806		13,985	12,401	10,831
2004 TOTAL	146	67	148	1,008	1,039		16,212	14,026	12,681
GRAND TOTAL	56	97	56	1,049	926		41,176	18,934	16,897
* Index Total				141	60		19,662	4,133	3,417
Traffic Crime				161	161		2,338	1,451	2,177
Fish and Game Laws				472	472		472	472	
Marine Violations				32	32		32	32	

\*Not available



Population	Lincoln County Sheriff 23,280			Lincoln City PD 7,615			Newport PD 9,925			Toledo PD 3,585		
	Offenses	Arrests	Cleared	Offenses	Arrests	Cleared	Offenses	Arrests	Cleared	Offenses	Arrests	Cleared
2005												
CRIME AGAINST PERSON												
Willful Murder*	1	1	1									
Neg. Homicide												
Forcible Rape*	18	2	8	4	1	1	14	4	5			
Other Sex Crimes	67	14	29	23	1	6	61	7	17	5	3	3
Kidnapping	9		7	2		1	8		4			
Robbery*	3		3	6	2	2	11	7	8	3	2	1
Aggravated Assault*	58	39	44	45	24	31	63	40	47			
Simple Assault	159	90	110	118	65	72	148	89	100	55	32	38
2005 TOTAL	315	146	202	198	93	113	305	147	181	63	37	42
2004 TOTAL	240	115	149	233	94	127	330	154	177	74	55	59
CRIME AGAINST PROPERTY												
Burglary*	268	25	56	110	15	20	145	15	31	36	8	10
Larceny*	525	52	66	517	95	79	694	143	184	134	26	39
Motor Vehicle Theft*	64	12	14	36	8	8	65	8	10	11	4	2
Arson*	5	2	4	4	2	3	13	4	5	1	1	1
Forgery/Counterfeit	24		1	36	3	6	28	5	6	8		1
Fraud	43	2	6	79	10	22	27	5	6	9	1	2
Embezzlement												
Stolen Property	19	2	16	11	4	9	15	2	13	1		1
Vandalism	244	27	43	147	13	20	243	34	42	75	11	17
2005 TOTAL	1,192	122	206	940	150	167	1,230	216	297	275	51	73
2004 TOTAL	995	78	125	1,116	174	201	1,206	245	296	242	35	73
BEHAVIORAL CRIMES												
Weapon Laws	27	10	21	18	5	16	18	10	16	6	2	6
Prostitution	2						1		1			
Drug Laws	101	84	87	113	60	67	106	65	78	28	23	26
Gambling												
Crimes Against Family	74	18	30	7	2	1	40	14	22	2	2	1
D.U.I.I	107	93	105	106	96	103	118	98	116	26	20	26
Liquor Laws	57	116	51	39	46	30	45	88	40	30	41	29
Disorderly Conduct	102	27	48	62	16	41	172	69	119	52	34	48
All Other	592	166	278	354	121	137	460	137	285	97	63	90
Curfew				2	2	1	2					
Runaway Juveniles	62	4	9	24	4	5	49	2	3	22	1	21
2005 TOTAL	1,124	518	629	725	352	401	1,011	483	680	263	186	247
2004 TOTAL	689	335	327	616	270	357	913	416	552	248	185	229
GRAND TOTAL	2,631	786	1,037	1,863	595	681	2,546	846	1,158	601	274	362
* Index Total	942	133	196	722	147	144	1,005	221	290	185	41	53
Traffic Crime	146	30	84	144	37	55	224	36	103	33	18	33
Fish and Game Laws												
Marine Violations							1	1	1			

Population	Lincoln County - O.L.C.C.			Lincoln County - O.S.P.			Lincoln County Totals 44,405		
	Offenses	Arrests	Cleared	Offenses	Arrests	Cleared*	Offenses	Arrests	Cleared
2005									
CRIME AGAINST PERSON									
Willful Murder*							1	1	1
Neg. Homicide									
Forcible Rape*							36	7	14
Other Sex Crimes				2			158	25	55
Kidnapping							19		12
Robbery*							23	11	14
Aggravated Assault*				5	2		171	105	122
Simple Assault				14	12		494	288	320
2005 TOTAL				21	14		902	437	538
2004 TOTAL				20	14		897	432	512
CRIME AGAINST PROPERTY									
Burglary*				2	2		561	65	117
Larceny*				29	6		1,899	322	368
Motor Vehicle Theft*				4	3		180	35	34
Arson*				3	3		26	12	13
Forgery/Counterfeit				3	2		99	10	14
Fraud				1	1		159	19	36
Embezzlement									
Stolen Property							46	8	39
Vandalism					1		709	86	122
2005 TOTAL				42	18		3,679	557	743
2004 TOTAL				38	20		3,597	552	695
BEHAVIORAL CRIMES									
Weapon Laws				2	2		71	29	59
Prostitution							3		1
Drug Laws				38	51		386	283	258
Gambling				1			1		
Crimes Against Family				2			125	36	54
D.U.I.I				97	97		454	404	350
Liquor Laws	13	7	13	5	6		189	304	163
Disorderly Conduct				3	4		391	150	256
All Other				29	30		1,532	517	790
Curfew							4	2	1
Runaway Juveniles							157	11	38
2005 TOTAL	13	7	13	177	190		3,313	1,736	1,970
2004 TOTAL	25	14	25	163	160		2,654	1,380	1,490
GRAND TOTAL	13	7	13	240	222		7,894	2,730	3,251
* Index Total				43	16		2,897	558	683
Traffic Crime				67	67		614	188	275
Fish and Game Laws				354	354		354	354	
Marine Violations				5	5		6	6	1

\*Not available



Population	Linn County - O.L.C.C.			Linn County - O.S.P.			Linn County Totals 107,150		
	Offenses	Arrests	Cleared	Offenses	Arrests	Cleared*	Offenses	Arrests	Cleared
2005									
CRIME AGAINST PERSON									
Willful Murder*							1	2	1
Neg. Homicide								1	
Forcible Rape*							19	2	7
Other Sex Crimes				10	3		245	109	84
Kidnapping							16	3	8
Robbery*				2			47	36	25
Aggravated Assault*				3	2		99	80	66
Simple Assault				11	11		891	566	544
2005 TOTAL				26	16		1,318	799	735
2004 TOTAL				27	21		1,368	762	745
CRIME AGAINST PROPERTY									
Burglary*							1,141	105	73
Larceny*				12	7		4,876	734	857
Motor Vehicle Theft*				4	5		555	104	92
Arson*				3	3		45	10	14
Forgery/Counterfeit				3	2		175	77	51
Fraud				1	1		225	35	41
Embezzlement							2		
Stolen Property				1	1		4	5	2
Vandalism				2	3		1,775	159	255
2005 TOTAL				26	22		8,798	1,229	1,385
2004 TOTAL				40	29		9,372	1,252	1,230
BEHAVIORAL CRIMES									
Weapon Laws				12	12		144	106	102
Prostitution							3	4	1
Drug Laws				102	116		698	589	443
Gambling									
Crimes Against Family				5	7		142	28	37
D.U.I.				121	121		545	510	424
Liquor Laws		19	3	19			287	511	231
Disorderly Conduct		1		1			1,190	301	296
All Other				34	25		4,776	1,039	2,187
Curfew							136	98	136
Runaway Juveniles				1			147	298	138
2005 TOTAL		20	3	20			8,068	3,484	3,995
2004 TOTAL		2		2			7,873	3,112	3,851
GRAND TOTAL		20	3	20			18,184	5,512	6,115
* Index Total							6,783	1,073	1,135
Traffic Crime				95	95		629	408	534
Fish and Game Laws				88	88		88	88	
Marine Violations				3	3		9	8	6

\*Not available



		Malheur County - O.L.C.C.			Malheur County - O.S.P.			Malheur County Totals		
Population								31,800		
2005		Offenses	Arrests	Cleared	Offenses	Arrests	Cleared*	Offenses	Arrests	Cleared
<b>CRIME AGAINST PERSON</b>										
	Willful Murder*							10	2	2
	Neg. Homicide							87	15	6
	Forcible Rape*				1			2	1	
	Other Sex Crimes				10	2		9	9	7
	Kidnapping				1	1		68	30	28
	Robbery*				1	1		135	93	66
	Aggravated Assault*				28	3				
	Simple Assault				17	9				
	2005 TOTAL				58	16		311	150	109
	2004 TOTAL				76	28		369	148	115
<b>CRIME AGAINST PROPERTY</b>										
	Burglary*							186	22	13
	Larceny*				4			806	266	213
	Motor Vehicle Theft*							92	34	17
	Arson*							8	2	2
	Forgery/Counterfeit							47	9	3
	Fraud							56	6	2
	Embezzlement									
	Stolen Property							2	4	2
	Vandalism				5	4		431	60	44
	2005 TOTAL				9	4		1,628	403	296
	2004 TOTAL				27	15		1,469	292	238
<b>BEHAVIORAL CRIMES</b>										
	Weapon Laws				13	3		31	18	11
	Prostitution									
	Drug Laws				66	73		275	212	119
	Gambling									
	Crimes Against Family				1	1		87	29	29
	D.U.I.I				72	72		147	145	75
	Liquor Laws	1	2	1	21	31		134	227	103
	Disorderly Conduct				3	2		296	179	134
	All Other				28	14		1,388	526	712
	Curfew				3	5		131	118	128
	Runaway Juveniles							133	44	72
	2005 TOTAL	1	2	1	207	201		2,622	1,498	1,383
	2004 TOTAL	8	3	8	258	237		2,670	1,535	1,448
	<b>GRAND TOTAL</b>	<b>1</b>	<b>2</b>	<b>1</b>	<b>274</b>	<b>221</b>		<b>4,561</b>	<b>2,051</b>	<b>1,788</b>
	<b>* Index Total</b>				<b>34</b>	<b>4</b>		<b>1,179</b>	<b>365</b>	<b>282</b>
	Traffic Crime				50	50		116	104	66
	Fish and Game Laws				74	74		74	74	
	Marine Violations				2	2		3	3	1

\*Not available

Population	Marion County Sheriff*			Aumsville PD			Aurora PD			Gervais PD		
	Offenses	Arrests	Cleared	Offenses	Arrests	Cleared	Offenses	Arrests	Cleared	Offenses	Arrests	Cleared
2005	88,732			3,130			785			2,240		
<b>CRIME AGAINST PERSON</b>												
Willful Murder*	4	1										
Neg. Homicide												
Forcible Rape*	19	3	2									
Other Sex Crimes	172	37	34	9	1	3				6		
Kidnapping	14		8	1						2		
Robbery*	23	15	11				1		1	3		
Aggravated Assault*	47	134	33	8	4	3	2	1	2	4		
Simple Assault	566	254	244	31	12	16	4	4	4	28	7	9
2005 TOTAL	845	444	332	49	17	22	7	5	7	43	7	9
2004 TOTAL	888	249	346	2	11		2			51	18	22
<b>CRIME AGAINST PROPERTY</b>												
Burglary*	668	75	53	13	3	3	4		1	37	6	4
Larceny*	2,183	227	177	48	11	10	27	2	4	77	2	
Motor Vehicle Theft*	416	49	34	7	1	2	4	1	1	43	12	9
Arson*	7	2	5							1		
Forgery/Counterfeit	71	23	29	4	1	2	1			2		2
Fraud	216	11	19	4		2	8			6	3	5
Embezzlement	1		1									
Stolen Property	6	10	4	1		1				9		8
Vandalism	793	108	81	18	2	5	8		1	47		1
2005 TOTAL	4,361	505	403	95	18	25	52	3	7	222	23	29
2004 TOTAL	4,740	416	486	73	20		49	3	3	134	39	42
<b>BEHAVIORAL CRIMES</b>												
Weapon Laws	60	39	48	7	3	7	1	1	1	4	1	2
Prostitution	6	6	6									
Drug Laws	497	464	464	19	18	17	10	3	5	23	23	18
Gambling												
Crimes Against Family	60	11	32	6	4	4						
D.U.I.	299	243	299	24	18	22	10	6	7	34	34	34
Liquor Laws	170	241	137	31	47	29	2			6	4	4
Disorderly Conduct	93	192	84	18	5	13	6	2	4	14	1	7
All Other	3,985	280	2,064	117	14	18	22	5	6	180	24	51
Curfew	17	13	17	2						1	1	1
Runaway Juveniles	282		2	4						24		3
2005 TOTAL	5,469	1,489	3,153	228	109	110	51	17	23	286	88	120
2004 TOTAL	4,433	1,375	2,119	169	86	30	50	12	13	164	72	119
<b>GRAND TOTAL</b>	<b>10,675</b>	<b>2,438</b>	<b>3,888</b>	<b>372</b>	<b>144</b>	<b>157</b>	<b>110</b>	<b>25</b>	<b>37</b>	<b>551</b>	<b>118</b>	<b>158</b>
<b>* Index Total</b>	<b>3,367</b>	<b>506</b>	<b>315</b>	<b>76</b>	<b>19</b>	<b>18</b>	<b>38</b>	<b>4</b>	<b>9</b>	<b>165</b>	<b>20</b>	<b>13</b>
Traffic Crime				18	7	14	15	5	11	88	26	79
Fish and Game Laws	5	5	5		1							
Marine Violations												

\*Traffic crimes and Marine violations not available for 2005.

	Population			Hubbard PD			Keizer PD			Mt. Angel PD			Salem PD (Marion County)						
	2005	2004	2003	2,588	Offenses	Arrests	Cleared	34,735	Offenses	Arrests	Cleared	3,630	Offenses	Arrests	Cleared	126,920	Offenses	Arrests	Cleared
<b>CRIME AGAINST PERSON</b>																			
Willful Murder*								1	1	1						3	7	3	
Neg. Homicide																			
Forcible Rape*				1	10		1	10	17	19	1	1	1	54	7	12			
Other Sex Crimes				4	93	2	2	4	17	19	7	1	3	464	115	169			
Kidnapping					4			4		3	1		1	47		25			
Robbery*				1	14		1	14	3	10				159	61	68			
Aggravated Assault*				5	119	2	3	119	79	97	9	3	6	510	241	305			
Simple Assault				25	237	21	22	237	121	137	28	16	24	1,096	520	629			
2005 TOTAL				36	478	25	29	478	221	267	46	21	35	2,333	951	1,211			
2004 TOTAL				40	433	14	22	433	186	229	54	17	41	2,127	1,147	1,427			
<b>CRIME AGAINST PROPERTY</b>																			
Burglary*				6	189	1	2	189	60	60	31	4	10	1,041	98	109			
Larceny*				35	948	2	5	948	165	134	95	8	15	6,349	1,205	1,035			
Motor Vehicle Theft*				7	134	3	3	134	35	30	7	2	2	1,036	141	120			
Arson*					15			15	7	7	2			27	15	12			
Forgery/Counterfeit				3	39		1	39	7	15	3		2	342	53	121			
Fraud				1	185	5	1	185	22	45	20	2	10	771	122	200			
Embezzlement																			
Stolen Property				1	21	2	1	21	8	21		4		159	28	113			
Vandalism				19	519	6	6	519	55	79	49	13	12	1,587	135	163			
2005 TOTAL				72	2,050	19	19	2,050	359	391	207	33	51	11,312	1,797	1,873			
2004 TOTAL				68	1,853	14	13	1,853	285	327	184	21	45	11,492	2,254	2,319			
<b>BEHAVIORAL CRIMES</b>																			
Weapon Laws				3	31		3	31	14	29	4	1	2	209	67	151			
Prostitution									2					22	20	21			
Drug Laws				43	212	35	42	212	190	185	19	9	16	1,295	1,017	919			
Gambling														1		1			
Crimes Against Family				2	29			29	10	26	5	3	4	249	122	178			
D.U.I.				60	87	52	58	87	67	85	8	8	8	535	366	400			
Liquor Laws				19	81	18	18	81	77	56	12	6	10	463	386	335			
Disorderly Conduct				15	189	6	13	189	60	105	10	14	10	854	291	495			
All Other				55	987	26	46	987	172	236	141	20	84	3,593	1,215	1,746			
Curfew				2	53	2	2	53	75	45	10	7	10	156	129	121			
Runaway Juveniles				4	209			209	4	5	25	18	23	671	103	160			
2005 TOTAL				203	1,878	139	182	1,878	671	772	234	86	167	8,048	3,716	4,527			
2004 TOTAL				156	1,751	103	111	1,751	589	639	178	53	128	7,447	4,863	5,724			
<b>GRAND TOTAL</b>				311	4,406	183	230	4,406	1,251	1,430	487	140	253	21,693	6,464	7,611			
* Index Total				55	1,430	8	15	1,430	350	339	145	18	34	9,179	1,775	1,664			
Traffic Crime				71	373	43	68	373	105	179	33	16	25	1,886	410	764			
Fish and Game Laws														1					
Marine Violations														2		2			





Population 2005	Marion County - O.L.C.C.			Marion County - O.S.P.			Marion County Totals 302,135			Salem PD Total (Marion&Polk) 147,215		
	Offenses	Arrests	Cleared	Offenses	Arrests	Cleared*	Offenses	Arrests	Cleared	Offenses	Arrests	Cleared
<b>CRIME AGAINST PERSON</b>												
Willful Murder*							8	10	4	3	7	3
Neg. Homicide												
Forcible Rape*				9			116	13	22	63	8	14
Other Sex Crimes				47	2		953	197	280	538	133	196
Kidnapping				5	1		85	1	38	55		29
Robbery*				3			239	88	102	185	71	79
Aggravated Assault*				84	11		870	514	502	592	279	354
Simple Assault				97	43		2,572	1,256	1,391	1,271	603	730
2005 TOTAL				245	57		4,843	2,079	2,339	2,707	1,101	1,405
2004 TOTAL				162	67		4,294	1,961	2,394	2,466	1,329	1,655
<b>CRIME AGAINST PROPERTY</b>												
Burglary*				3	1		2,468	311	320	1,208	114	127
Larceny*				61	16		11,798	1,978	1,699	7,364	1,398	1,200
Motor Vehicle Theft*				37	6		1,971	274	231	1,202	163	139
Arson*				28	26		96	54	29	31	17	14
Forgery/Counterfeit				21	7		644	128	237	397	61	140
Fraud				7	2		1,486	206	368	894	142	232
Embezzlement							10	2	6			
Stolen Property				2	1		228	85	173	184	32	131
Vandalism				23	13		4,013	414	446	1,841	157	189
2005 TOTAL				182	72		22,714	3,452	3,509	13,121	2,084	2,172
2004 TOTAL				241	100		22,086	3,691	3,846	13,331	2,615	2,691
<b>BEHAVIORAL CRIMES</b>												
Weapon Laws				28	23		415	181	303	242	78	175
Prostitution							29	28	27	26	23	24
Drug Laws				176	191		2,677	2,252	1,994	1,502	1,180	1,066
Gambling				1			2		1	1		1
Crimes Against Family				9	9		406	174	278	289	141	206
D.U.I.I				487	487		1,850	1,554	1,216	620	425	464
Liquor Laws	45	3	45	40	53		1,028	1,032	782	537	448	389
Disorderly Conduct				23	19		1,431	683	872	991	338	574
All Other				162	67		11,191	2,186	4,763	4,168	1,409	2,025
Curfew					1		300	290	244	181	150	140
Runaway Juveniles				2			1,448	199	289	778	119	186
2005 TOTAL	45	3	45	928	850		20,777	8,579	10,769	9,335	4,311	5,250
2004 TOTAL	126	5	126	996	973		17,878	9,242	10,265	8,639	5,639	6,639
<b>GRAND TOTAL</b>	<b>45</b>	<b>3</b>	<b>45</b>	<b>1,355</b>	<b>979</b>		<b>48,334</b>	<b>14,110</b>	<b>16,617</b>	<b>25,163</b>	<b>7,496</b>	<b>8,827</b>
<b>* Index Total</b>				<b>225</b>	<b>60</b>		<b>17,566</b>	<b>3,242</b>	<b>2,909</b>	<b>10,648</b>	<b>2,057</b>	<b>1,930</b>
Traffic Crime				307	307		3,295	1,085	1,404	2,188	476	886
Fish and Game Laws				78	78		87	84	7	1		
Marine Violations				4	4		6	4	2	2		2

\*Not available

2005	Population	Morrow County Sheriff*			Boardman PD*		
		Offenses	Arrests	Cleared	Offenses	Arrests	Cleared
		8,770			3,175		
<b>CRIME AGAINST PERSON</b>							
Willful Murder*							
Neg. Homicide							
Forcible Rape*		4		1			
Other Sex Crimes		6			4	2	2
Kidnapping		2		1			
Robbery*		1					
Aggravated Assault*		22	4	11	5	4	4
Simple Assault		80	35	47	22	17	17
2005 TOTAL		115	39	60	31	23	23
2004 TOTAL		164	69	88	31	23	23
<b>CRIME AGAINST PROPERTY</b>							
Burglary*		51	4	8	7	2	
Larceny*		163	18	15	54	10	12
Motor Vehicle Theft*		27	3	6	4	2	2
Arson*							
Forgery/Counterfeit		13	2	3	2	2	2
Fraud		12	2	1	7		
Embezzlement							
Stolen Property		4		1			
Vandalism		103	8	10	95	10	7
2005 TOTAL		373	37	44	169	26	23
2004 TOTAL		408	16	24	169	26	23
<b>BEHAVIORAL CRIMES</b>							
Weapon Laws		6	2	4	4	2	4
Prostitution							
Drug Laws		53	37	38	14	14	14
Gambling							
Crimes Against Family		5	1	2	2	2	2
D.U.I.		25	21	23	51	49	51
Liquor Laws		18	16	11	15	27	15
Disorderly Conduct		19	17	14	14	12	14
All Other		245	157	135	66	44	50
Curfew		1	2	1			
Runaway Juveniles							
2005 TOTAL		372	253	228	166	150	150
2004 TOTAL		352	128	144	166	150	150
<b>GRAND TOTAL</b>							
		860	329	332	366	199	196
<b>* Index Total</b>							
		268	29	41	70	18	18
Traffic Crime		63	41	50			
Fish and Game Laws		5	1	1			
Marine Violations		4	2	2			

Did not report for 2004 or 2005.  
2003 data repeated for continuity.

Population 2005	Morrow County - O.L.C.C.			Morrow County - O.S.P.			Morrow County Totals 11,945		
	Offenses	Arrests	Cleared	Offenses	Arrests	Cleared*	Offenses	Arrests	Cleared
<b>CRIME AGAINST PERSON</b>									
Willful Murder*							4		1
Neg. Homicide							11	2	2
Forcible Rape*				1			2		1
Other Sex Crimes							1		
Kidnapping							27	8	15
Robbery*							102	52	64
Aggravated Assault*							147	62	83
Simple Assault							198	93	111
2005 TOTAL				1					
2004 TOTAL				3	1				
<b>CRIME AGAINST PROPERTY</b>									
Burglary*							58	6	8
Larceny*							217	28	27
Motor Vehicle Theft*							31	5	8
Arson*							17	6	5
Forgery/Counterfeit				2	2		19	2	1
Fraud							4		1
Embezzlement				1			199	18	17
Stolen Property							545	65	67
Vandalism							583	44	47
2005 TOTAL				3	2				
2004 TOTAL				6	2				
<b>BEHAVIORAL CRIMES</b>									
Weapon Laws				1	2		11	6	8
Prostitution							73	63	52
Drug Laws				6	12		8	8	4
Gambling				1	5		76	70	74
Crimes Against Family							34	43	27
D.U.I.I							33	29	28
Liquor Laws		1	1				313	203	185
Disorderly Conduct				2	2		1	2	1
All Other									
Curfew									
Runaway Juveniles									
2005 TOTAL		1	1	10	21		549	424	379
2004 TOTAL		5	5	19	13		542	291	299
<b>GRAND TOTAL</b>		1	1	14	23		1,241	551	529
<b>* Index Total</b>							338	47	59
Traffic Crime				16	16		79	57	50
Fish and Game Laws				31	31		36	32	1
Marine Violations							4	2	2

\*Not available

Population	Multnomah County Sheriff			Fairview PD			Gresham PD		
	18,490			9,425			95,900		
2005	Offenses	Arrests	Cleared	Offenses	Arrests	Cleared	Offenses	Arrests	Cleared
<b>CRIME AGAINST PERSON</b>									
Willful Murder*	2	1	2				3	2	2
Neg. Homicide							1	1	1
Forcible Rape*	7	1		1			69	10	22
Other Sex Crimes	44	6	11	15	3	7	141	14	20
Kidnapping	7		6	2	1	1	6		2
Robbery*	5	4	2	6	2	2	148	47	41
Aggravated Assault*	43	27	29	10	5	8	280	157	166
Simple Assault	132	111	85	48	34	26	694	372	388
2005 TOTAL	240	150	135	82	45	44	1,342	603	642
2004 TOTAL	296	183	147	96	54	51	1,382	620	691
<b>CRIME AGAINST PROPERTY</b>									
Burglary*	144	27	21	69	8	6	882	96	114
Larceny*	609	141	117	278	28	30	3,216	387	329
Motor Vehicle Theft*	123	20	48	94	8	33	1,250	137	161
Arson*	3	1	2				37	3	6
Forgery/Counterfeit	79	11	17	15		2	169	59	66
Fraud	82	7	6	24	1	1	428	37	59
Embezzlement	2		2				24	5	12
Stolen Property		1					9	15	6
Vandalism	156	30	15	90	7	5	767	121	69
2005 TOTAL	1,198	238	228	570	52	77	6,782	860	822
2004 TOTAL	1,444	269	261	531	58	57	7,324	911	878
<b>BEHAVIORAL CRIMES</b>									
Weapon Laws	53	32	45	9	4	7	42	40	39
Prostitution	1	1	1				2	1	1
Drug Laws	395	191	293	20	8	18	378	387	349
Gambling							1		
Crimes Against Family	13	1	3	3			61	10	15
D.U.I.	190	169	190	23	23	23	508	413	508
Liquor Laws	38	23	37				72	106	70
Disorderly Conduct	41	41	26	5	2	2	334	235	190
All Other	340	90	192	51	10	32	203	97	99
Curfew	1	1	1				79	62	79
Runaway Juveniles	49	4	39	38		33	415	107	420
2005 TOTAL	1,121	553	827	149	47	115	2,095	1,458	1,770
2004 TOTAL	1,636	867	1,258	188	69	141	1,974	1,379	1,641
<b>GRAND TOTAL</b>	<b>2,559</b>	<b>941</b>	<b>1,190</b>	<b>801</b>	<b>144</b>	<b>236</b>	<b>10,219</b>	<b>2,921</b>	<b>3,234</b>
* Index Total	936	222	221	458	51	79	5,885	839	841
Traffic Crime	561	405	561	29	19	29	664	272	664
Fish and Game Laws									
Marine Violations							13	3	13



Population 2005	Multnomah County - O.L.C.C.			Multnomah County - O.S.P.			Multnomah County Totals 692,825		
	Offenses	Arrests	Cleared	Offenses	Arrests	Cleared*	Offenses	Arrests	Cleared
<b>CRIME AGAINST PERSON</b>									
Willful Murder*							28	77	13
Neg. Homicide							3	2	1
Forcible Rape*				4			410	62	73
Other Sex Crimes				16	6		893	237	208
Kidnapping				1			189	7	80
Robbery*					1		1,311	386	313
Aggravated Assault*				5	2		2,721	767	1,180
Simple Assault				21	16		6,259	4,374	3,083
2005 TOTAL				47	25		11,814	5,912	4,951
2004 TOTAL				30	15		11,934	7,754	4,840
<b>CRIME AGAINST PROPERTY</b>									
Burglary*							7,316	690	523
Larceny*				22	6		30,793	5,702	4,733
Motor Vehicle Theft*				13	4		7,418	903	711
Arson*				4	4		426	56	51
Forgery/Counterfeit				15	3		2,638	540	670
Fraud		2	2	12	4		3,764	431	604
Embezzlement							318	7	145
Stolen Property				2	2		150	76	128
Vandalism				5	5		8,011	834	856
2005 TOTAL		2	2	73	28		60,834	9,239	8,421
2004 TOTAL				84	28		65,627	13,390	8,760
<b>BEHAVIORAL CRIMES</b>									
Weapon Laws				11	12		788	611	723
Prostitution							500	523	479
Drug Laws				78	71		6,329	5,749	5,965
Gambling							9	8	5
Crimes Against Family				9	7		199	49	74
D.U.I.				168	168		3,209	2,841	3,041
Liquor Laws	123	57	123	9	11		2,283	2,500	2,255
Disorderly Conduct	2		2	6	7		5,351	1,276	2,919
All Other	2		2	83	49		8,630	4,273	6,276
Curfew				2	8		865	696	863
Runaway Juveniles							2,887	639	2,668
2005 TOTAL	127	57	127	366	333		31,050	19,165	25,268
2004 TOTAL	304	173	304	466	433		30,904	24,007	24,116
<b>GRAND TOTAL</b>	<b>129</b>	<b>57</b>	<b>129</b>	<b>486</b>	<b>386</b>		<b>103,698</b>	<b>34,316</b>	<b>38,640</b>
<b>* Index Total</b>				<b>48</b>	<b>17</b>		<b>50,423</b>	<b>8,643</b>	<b>7,597</b>
Traffic Crime				97	97		6,401	2,938	6,304
Fish and Game Laws				197	197		197	197	
Marine Violations				4	4		17	7	13

\*Not available

Population	Polk County Sheriff			Dallas PD		
	Offenses	Arrests	Cleared	Offenses	Arrests	Cleared
2005	15,025			14,040		
CRIME AGAINST PERSON						
Willful Murder*				1		
Neg. Homicide						
Forcible Rape*	5	1	1	3		
Other Sex Crimes	57	7	12	28	4	4
Kidnapping	3		2	2		2
Robbery*	3		1	3		
Aggravated Assault*	48	32	38	19	20	17
Simple Assault	134	70	76	123	76	79
2005 TOTAL	250	110	130	179	100	102
2004 TOTAL	192	87	107	165	71	89
CRIME AGAINST PROPERTY						
Burglary*	151	9	15	79	12	18
Larceny*	277	35	31	401	111	93
Motor Vehicle Theft*	47	13	11	43	13	10
Arson*	2			5	3	2
Forgery/Counterfeit	29	4	13	19	1	9
Fraud	105	18	25	49	7	16
Embezzlement						
Stolen Property	14	5	11	12	2	11
Vandalism	126	14	16	183	20	41
2005 TOTAL	751	98	122	791	169	200
2004 TOTAL	544	74	91	714	158	163
BEHAVIORAL CRIMES						
Weapon Laws	16	5	13	8	6	7
Prostitution						
Drug Laws	134	116	110	78	78	75
Gambling						
Crimes Against Family	5	1	1	5		1
D.U.I.I	160	145	158	54	48	54
Liquor Laws	27	29	22	67	94	66
Disorderly Conduct	51	16	41	86	37	65
All Other	645	281	290	436	149	182
Curfew	3	3	2	13	8	13
Runaway Juveniles	31	1	2	85	34	36
2005 TOTAL	1,072	597	639	832	454	499
2004 TOTAL	989	638	640	568	394	408
GRAND TOTAL	2,073	805	891	1,802	723	801
* Index Total	533	90	97	554	159	140
Traffic Crime	124	53	84	108	58	79
Fish and Game Laws					1	
Marine Violations						



2005 Population	Independence PD 7,515			Monmouth PD 8,795			Salem PD (Polk County) 20,295		
	Offenses	Arrests	Cleared	Offenses	Arrests	Cleared	Offenses	Arrests	Cleared
<b>CRIME AGAINST PERSON</b>									
Willful Murder*				1	1	1			
Neg. Homicide									
Forcible Rape*	6	3	3	3	1	1	9	1	2
Other Sex Crimes	31	10	12	29	10	17	74	18	27
Kidnapping	2		1	2		2	8		4
Robbery*	1			2		1	26	10	11
Aggravated Assault*	34	18	27	9	5	7	82	38	49
Simple Assault	83	61	67	47	34	37	175	83	101
2005 TOTAL	157	92	110	93	51	66	374	150	194
2004 TOTAL	176	94	104	91	50	55	340	183	229
<b>CRIME AGAINST PROPERTY</b>									
Burglary*	27	4	5	67	6	7	167	16	18
Larceny*	219	56	64	263	47	64	1,015	193	165
Motor Vehicle Theft*	18	10	8	11	4	2	166	22	19
Arson*				1			4	2	2
Forgery/Counterfeit	15	2	10	8		1	55	8	19
Fraud	61	26	31	62	11	19	123	20	32
Embezzlement									
Stolen Property	10	6	9	2		2	25	4	18
Vandalism	168	36	29	157	10	14	254	22	26
2005 TOTAL	518	140	156	571	78	109	1,809	287	299
2004 TOTAL	511	130	127	529	68	89	1,839	361	372
<b>BEHAVIORAL CRIMES</b>									
Weapon Laws	8	7	8	5	3	5	33	11	24
Prostitution	1						4	3	3
Drug Laws	100	102	97	71	68	63	207	163	147
Gambling									
Crimes Against Family	9	10	9	5	2	5	40	19	28
D.U.I.I	61	54	61	74	57	74	85	59	64
Liquor Laws	68	121	67	110	156	96	74	62	54
Disorderly Conduct	68	59	61	68	29	51	137	47	79
All Other	225	106	108	378	122	196	575	194	279
Curfew	11	8	9	18	13	13	25	21	19
Runaway Juveniles	70	52	56	22	16	16	107	16	26
2005 TOTAL	621	519	476	751	466	519	1,287	595	723
2004 TOTAL	702	597	565	944	618	567	1,192	776	915
<b>GRAND TOTAL</b>	<b>1,296</b>	<b>751</b>	<b>742</b>	<b>1,415</b>	<b>595</b>	<b>694</b>	<b>3,470</b>	<b>1,032</b>	<b>1,216</b>
<b>* Index Total</b>	<b>305</b>	<b>91</b>	<b>107</b>	<b>357</b>	<b>64</b>	<b>83</b>	<b>1,469</b>	<b>282</b>	<b>266</b>
Traffic Crime	42	10	21	90	56	71	302	66	122
Fish and Game Laws									
Marine Violations				1					

Population 2005	Polk County - O.L.C.C.			Polk County - O.S.P.			Polk County Totals 65,670		
	Offenses	Arrests	Cleared	Offenses	Arrests	Cleared*	Offenses	Arrests	Cleared
<b>CRIME AGAINST PERSON</b>									
Willful Murder*							2	1	1
Neg. Homicide							26	6	7
Forcible Rape*				1			220	49	72
Other Sex Crimes							17		11
Kidnapping							35	10	13
Robbery*							192	113	138
Aggravated Assault*				4	3		566	327	360
Simple Assault									
2005 TOTAL				5	3		1,058	506	602
2004 TOTAL				4	1		967	485	583
<b>CRIME AGAINST PROPERTY</b>									
Burglary*							491	47	63
Larceny*				7	5		2,182	447	417
Motor Vehicle Theft*							285	62	50
Arson*				2	2		14	7	4
Forgery/Counterfeit							126	16	52
Fraud				1			401	82	123
Embezzlement									
Stolen Property							63	17	51
Vandalism						1	888	103	126
2005 TOTAL				10	9		4,450	781	886
2004 TOTAL				7	3		4,144	794	842
<b>BEHAVIORAL CRIMES</b>									
Weapon Laws				1			71	32	57
Prostitution							5	3	3
Drug Laws				7	4		597	531	492
Gambling									
Crimes Against Family							64	32	44
D.U.I.				24	24		458	387	411
Liquor Laws		13	13	1	1		360	463	318
Disorderly Conduct					1		410	189	297
All Other				6	3		2,265	855	1,055
Curfew							70	53	56
Runaway Juveniles							315	119	136
2005 TOTAL		13	13	39	33		4,615	2,664	2,869
2004 TOTAL		17	17	51	54		4,463	3,077	3,112
<b>GRAND TOTAL</b>		<b>13</b>	<b>13</b>	<b>54</b>	<b>45</b>		<b>10,123</b>	<b>3,951</b>	<b>4,357</b>
<b>* Index Total</b>				<b>9</b>	<b>7</b>		<b>3,227</b>	<b>693</b>	<b>693</b>
Traffic Crime				19	19		685	262	377
Fish and Game Laws				31	31		31	32	
Marine Violations				1	1		2	1	

\*Not available

Population 2005	Sherman County Sheriff 1,880			Sherman County - O.L.C.C.			Sherman County - O.S.P.			Sherman County Totals 1,880		
	Offenses	Arrests	Cleared	Offenses	Arrests	Cleared	Offenses	Arrests	Cleared*	Offenses	Arrests	Cleared
<b>CRIME AGAINST PERSON</b>												
Willful Murder*												
Neg. Homicide												
Forcible Rape*							1			1		
Other Sex Crimes	1	1	1				1			2	1	1
Kidnapping												
Robbery*												
Aggravated Assault*												
Simple Assault	6	5	5				3			9	5	5
2005 TOTAL	7	6	6				5			12	6	6
2004 TOTAL	15	14	14				5	3		20	17	14
<b>CRIME AGAINST PROPERTY</b>												
Burglary*	8									8		
Larceny*	29	3	4				2			31	3	4
Motor Vehicle Theft*	1	2					1			2	2	
Arson*	1									1		
Forgery/Counterfeit	1						1	1		2	1	
Fraud	9		1				1	2		10	2	1
Embezzlement												
Stolen Property	1	1	1							1	1	1
Vandalism	13									13		
2005 TOTAL	63	6	6				5	3		68	9	6
2004 TOTAL	60	16	14				6	3		66	19	14
<b>BEHAVIORAL CRIMES</b>												
Weapon Laws	1	1	1							1	1	1
Prostitution												
Drug Laws	4	6	4				8	11		12	17	4
Gambling												
Crimes Against Family												
D.U.I.I	7	7	7				3	3		10	10	7
Liquor Laws							1	2		1	2	
Disorderly Conduct	7	4	4				1			8	4	4
All Other	44	24	17				3	2		47	26	17
Curfew												
Runaway Juveniles		1									1	
2005 TOTAL	63	43	33				16	18		79	61	33
2004 TOTAL	84	55	59				32	32		116	87	59
<b>GRAND TOTAL</b>	<b>133</b>	<b>55</b>	<b>45</b>				<b>26</b>	<b>21</b>		<b>159</b>	<b>76</b>	<b>45</b>
<b>* Index Total</b>	<b>39</b>	<b>5</b>	<b>4</b>				<b>4</b>			<b>43</b>	<b>5</b>	<b>4</b>
Traffic Crime	22	19	22				6	6		28	25	22
Fish and Game Laws							20	20		20	20	
Marine Violations							5	5		5	5	

\*Not available



Population	Tillamook PD 4,300			Tillamook County - O.L.C.C.			Tillamook County - O.S.P.			Tillamook County Totals 25,205		
	Offenses	Arrests	Cleared	Offenses	Arrests	Cleared	Offenses	Arrests	Cleared*	Offenses	Arrests	Cleared
2005												
CRIME AGAINST PERSON												
Willful Murder*												
Neg. Homicide												
Forcible Rape*										4	1	
Other Sex Crimes	13	5	6							43	8	15
Kidnapping	3		3							3		3
Robbery*	1									5	3	1
Aggravated Assault*	1	1	1					1	1	21	5	9
Simple Assault	20	11	14					12	12	87	43	44
2005 TOTAL	38	17	24					13	13	163	59	73
2004 TOTAL	48	11	19					13	11	170	40	49
CRIME AGAINST PROPERTY												
Burglary*	41	4	6					6		243	16	19
Larceny*	239	45	45					4		670	60	69
Motor Vehicle Theft*	13	3	4					2		68	9	11
Arson*								4	1	6	1	
Forgery/Counterfeit	9									22		1
Fraud	15	3	3					1		61	5	7
Embezzlement												
Stolen Property	1		1					1		3		1
Vandalism								6	4	207	14	13
2005 TOTAL	318	55	59					24	5	1,280	105	121
2004 TOTAL	513	37	56					29	16	1,517	114	142
BEHAVIORAL CRIMES												
Weapon Laws	6	1	3					11	11	32	18	12
Prostitution												
Drug Laws	73	59	68					55	67	251	174	129
Gambling												
Crimes Against Family	3	1	2					2	2	9	5	4
D.U.I.I	35	21	34					27	27	177	105	123
Liquor Laws	30	40	29					18	45	193	295	137
Disorderly Conduct	49	31	40	14	5	14				117	54	81
All Other	355	102	135	1		1		16	9	824	232	301
Curfew	4	7	4							13	14	10
Runaway Juveniles	9	4	4							36	9	11
2005 TOTAL	564	266	319	15	5	15		129	161	1,652	906	808
2004 TOTAL	595	185	268	12	2	12		127	171	1,700	799	740
GRAND TOTAL	920	338	402	15	5	15		166	179	3,095	1,070	1,002
* Index Total	295	53	56					17	2	1,017	94	110
Traffic Crime	77	12	19					19	19	171	50	60
Fish and Game Laws								245	245	245	245	
Marine Violations								2	2	2	2	

\*Not available

2005 Population	Umatilla County Sheriff* 21,745			Athena PD 1,270			Hermiston PD 15,025		
	Offenses	Arrests	Cleared	Offenses	Arrests	Cleared	Offenses	Arrests	Cleared
<b>CRIME AGAINST PERSON</b>									
Willful Murder*									
Neg. Homicide									
Forcible Rape*	5						4	1	1
Other Sex Crimes	24	2	8	1			33	7	13
Kidnapping	2						2		
Robbery*							9	6	3
Aggravated Assault*	21	4	5				6	3	2
Simple Assault	111	19	38	1	1		140	65	71
2005 TOTAL	163	25	51	2	1		194	82	90
2004 TOTAL	100	56	51	4	2		131	95	
<b>CRIME AGAINST PROPERTY</b>									
Burglary*	134	5	7	5	3	1	179	32	42
Larceny*	202	3	7	5			776	266	199
Motor Vehicle Theft*	69	6	8	3		1	112	26	30
Arson*	1						1		
Forgery/Counterfeit	11	1	1	1			108	32	43
Fraud	10	2	1	3			39	6	14
Embezzlement									
Stolen Property	3	3	2						
Vandalism	82	1	6	9			550	48	58
2005 TOTAL	512	21	32	26	3	2	1,765	410	386
2004 TOTAL	386	31	36	40	2		1,273	240	3
<b>BEHAVIORAL CRIMES</b>									
Weapon Laws	8	1	4				30	16	26
Prostitution									
Drug Laws	13	5	7	1	1		538	217	504
Gambling									
Crimes Against Family	6						7	1	2
D.U.I.I	20	12	14	1	1	1	120	115	120
Liquor Laws	14	9	8				61	45	59
Disorderly Conduct	14	4	11				105	101	88
All Other	187	73	83	2			368	160	250
Curfew				2	2	2	65	48	65
Runaway Juveniles	10	1	3		1		66	1	58
2005 TOTAL	272	105	130	6	5	3	1,360	704	1,172
2004 TOTAL	227	84	107	9	6	5	580	1,606	297
<b>GRAND TOTAL</b>	<b>947</b>	<b>151</b>	<b>213</b>	<b>34</b>	<b>9</b>	<b>5</b>	<b>3,319</b>	<b>1,196</b>	<b>1,648</b>
<b>* Index Total</b>	<b>432</b>	<b>18</b>	<b>27</b>	<b>13</b>	<b>3</b>	<b>2</b>	<b>1,087</b>	<b>334</b>	<b>277</b>
Traffic Crime	33	11	18	1	1	1	110	50	110
Fish and Game Laws	2	1							
Marine Violations	5		2						

\*Large differences between 2004 and 2005 may be due to upgrading to more accurate reporting software in 2005.

Population	Milton-Freewater PD			Pendleton PD			Pilot Rock PD		
	Offenses	Arrests	Cleared	Offenses	Arrests	Cleared	Offenses	Arrests	Cleared
2005	6,540			17,025			1,545		
CRIME AGAINST PERSON									
Willful Murder*									
Neg. Homicide									
Forcible Rape*	3	2	2	14	1	2			
Other Sex Crimes	8	2	2	53	1	4			
Kidnapping				1		1	1		1
Robbery*	2	2	2	10	2	3			
Aggravated Assault*	8	4	4	43	12	22			
Simple Assault	71	21	39	343	154	183	11	9	10
2005 TOTAL	92	31	49	464	170	215	12	9	11
2004 TOTAL	87	33	43	247	195	184	9	11	9
CRIME AGAINST PROPERTY									
Burglary*	69	11	9	163	10	23	10	8	6
Larceny*	223	24	20	805	74	82	8	9	4
Motor Vehicle Theft*	15	1	2	62	3	6	3	6	3
Arson*	2		1	2					
Forgery/Counterfeit	10	5	4	75	4	11			
Fraud	11	3	2	82	15	11	1	1	1
Embezzlement				1					
Stolen Property		2		4	4	3			
Vandalism	119	10	5	525	54	71		7	
2005 TOTAL	449	56	43	1,719	164	207	22	31	14
2004 TOTAL	532	66	68	1,207	294	205	23	19	10
BEHAVIORAL CRIMES									
Weapon Laws	1	2	1	47	13	16	1	2	1
Prostitution									
Drug Laws	105	94	103	147	70	100	7	13	7
Gambling									
Crimes Against Family	6	3	6	30	3	4	1	1	1
D.U.I.	64	55	64	215	132	153	13	12	13
Liquor Laws	5	10	5	150	139	115	2	4	2
Disorderly Conduct	153	31	134	251	43	55	4	4	3
All Other	112	60	73	3,642	207	268	10	12	10
Curfew	14	8	14	79	64	46			
Runaway Juveniles	18	11	14	122	3	21			
2005 TOTAL	478	274	414	4,683	674	778	38	48	37
2004 TOTAL	524	340	445	1,240	1,103	1,131	27	30	27
GRAND TOTAL	1,019	361	506	6,866	1,008	1,200	72	88	62
* Index Total	322	44	40	1,099	102	138	21	23	13
Traffic Crime	112	79	112	192	35	65	10	6	10
Fish and Game Laws				180	5	12			
Marine Violations				24		5			

Population		Stanfield PD*	Umatilla PD	Weston PD
2005		2,150	6,370	725
		Offenses	Arrests	Cleared
<b>CRIME AGAINST PERSON</b>				
			1	
				1
		6	1	
		1		
		6	5	
	2005 TOTAL	13	6	
	2004 TOTAL	13	6	
<b>CRIME AGAINST PROPERTY</b>				
		24	2	
		41	4	
		8	2	
		7		
		17	3	
	2005 TOTAL	97	11	
	2004 TOTAL	97	11	7
<b>BEHAVIORAL CRIMES</b>				
			1	
		9	24	
		2	1	
		15	15	
		2	2	
		6	11	
		1		
	2005 TOTAL	35	54	
	2004 TOTAL	35	54	15
<b>GRAND TOTAL</b>				
		145	71	
<b>* Index Total</b>				
		74	8	
<b>Traffic Crime</b>				
		18	14	
<b>Fish and Game Laws</b>				
<b>Marine Violations</b>				

\*Did not report in 2005. 2004 data repeated for continuity.



Population	Umatilla County - O.L.C.C.			Umatilla County - O.S.P.			Umatilla County Totals 72,395		
	Offenses	Arrests	Cleared	Offenses	Arrests	Cleared*	Offenses	Arrests	Cleared
2005									
<b>CRIME AGAINST PERSON</b>									
Willful Murder*							1		
Neg. Homicide							30	4	5
Forcible Rape*				3			143	14	28
Other Sex Crimes				13			7		3
Kidnapping							25	12	9
Robbery*							109	30	40
Aggravated Assault*				23	2		744	307	360
Simple Assault				26	16				
2005 TOTAL				65	18		1,059	367	445
2004 TOTAL				71	26		687	448	297
<b>CRIME AGAINST PROPERTY</b>									
Burglary*				11	5		636	78	91
Larceny*				17	8		2,219	401	323
Motor Vehicle Theft*				7	9		305	55	52
Arson*				8	5		14	5	1
Forgery/Counterfeit				10	10		220	52	60
Fraud							169	31	33
Embezzlement							1		
Stolen Property				7	12		14	21	5
Vandalism				9	13		1,431	145	152
2005 TOTAL				69	62		5,009	788	717
2004 TOTAL				53	68		3,904	757	346
<b>BEHAVIORAL CRIMES</b>									
Weapon Laws				23	20		115	58	52
Prostitution							1,032	664	763
Drug Laws				158	202		1		
Gambling				1			79	40	15
Crimes Against Family				22	30		636	523	407
D.U.I.				142	142		259	272	206
Liquor Laws	15	48	15	10	16		558	207	307
Disorderly Conduct				5	4		4,617	750	843
All Other				66	57		165	125	132
Curfew							219	19	97
Runaway Juveniles				1	2				
2005 TOTAL	15	48	15	428	473		7,681	2,658	2,822
2004 TOTAL	8	2	8	442	543		3,269	3,895	2,115
<b>GRAND TOTAL</b>	<b>15</b>	<b>48</b>	<b>15</b>	<b>562</b>	<b>553</b>		<b>13,749</b>	<b>3,813</b>	<b>3,984</b>
<b>* Index Total</b>				<b>69</b>	<b>29</b>		<b>3,339</b>	<b>585</b>	<b>521</b>
Traffic Crime				119	119		627	335	340
Fish and Game Laws				123	123		308	129	15
Marine Violations				17	17		49	17	8

\*Not available

	Union County Sheriff*			Elgin PD			La Grande PD			Union PD*		
	Offenses	Arrests	Cleared	Offenses	Arrests	Cleared	Offenses	Arrests	Cleared	Offenses	Arrests	Cleared
Population	8,800			1,655			12,535			1,960		
2005	2005			2005			2005			2005		
CRIME AGAINST PERSON												
Willful Murder*												
Neg. Homicide												
Forcible Rape*				1			3					
Other Sex Crimes	2	1	1	7		3	24	7	11			
Kidnapping	1		1	2		2	1		1			1
Robbery*	1	1	1				8	3	3			
Aggravated Assault*	3	3	3				14	14	11			1
Simple Assault	30	24	25	18	17	17	116	97	106			
2005 TOTAL	37	29	31	28	17	22	166	121	132			2
2004 TOTAL	46	29	35	10	7	9	157	115	122			
CRIME AGAINST PROPERTY												
Burglary*	32	1	2	10	3	3	77	20	18	5		
Larceny*	84	16	14	17	6	7	259	57	60	17		
Motor Vehicle Theft*	10	2	2	2	1		20	2	8	2		
Arson*	2			1			4	3	2			
Forgery/Counterfeit	8	2	3	1			16	4	3	1		1
Fraud	18	5	5	6		1	45	8	11	18	1	4
Embezzlement												
Stolen Property							3	2	3			
Vandalism	55	5	8	25	8	9	203	53	51			
2005 TOTAL	209	31	34	62	18	20	627	149	156	43	1	5
2004 TOTAL	288	60	64	81	20	30	765	190	215			
BEHAVIORAL CRIMES												
Weapon Laws	5	4	5	2		2	6	3	6			
Prostitution												
Drug Laws	16	20	16	4	3	4	90	117	89			
Gambling												
Crimes Against Family	2	1	1				7	4	5	2		1
D.U.I.	26	21	26	5	4	5	78	71	78			
Liquor Laws	26	100	26	8	13	8	131	205	131	4	1	4
Disorderly Conduct	6	3	6	4	4	4	87	74	86	22	5	15
All Other	104	49	72	11	6	11	208	97	168	17		5
Curfew				4	4	4	4	3	4			
Runaway Juveniles	2		1	1	1	1	30	10	27			
2005 TOTAL	187	198	153	39	35	39	641	584	594	45	6	25
2004 TOTAL	239	171	206	41	29	37	784	560	717			
GRAND TOTAL	433	258	218	129	70	81	1,434	854	882	98	8	32
* Index Total	132	23	22	31	10	10	385	99	102	26	1	1
Traffic Crime	17	8	16	2	1	2	68	29	68	2		2
Fish and Game Laws												
Marine Violations												

\*2004 data includes Union PD.

\*Covered by Union County Sheriff in 2004

Population 2005	Union County - O.L.C.C.			Union County - O.S.P.			Union County Totals 24,950		
	Offenses	Arrests	Cleared	Offenses	Arrests	Cleared*	Offenses	Arrests	Cleared
<b>CRIME AGAINST PERSON</b>									
Willful Murder*									
Neg. Homicide									
Forcible Rape*				1			5		
Other Sex Crimes				13	5		47	13	15
Kidnapping							5		5
Robbery*				1	1		10	5	4
Aggravated Assault*				1	1		20	19	15
Simple Assault				9	6		179	144	148
2005 TOTAL				25	13		266	181	187
2004 TOTAL				30	27		243	178	166
<b>CRIME AGAINST PROPERTY</b>									
Burglary*							124	24	23
Larceny*				6	2		383	81	81
Motor Vehicle Theft*				6	4		40	9	10
Arson*				1	5		8	8	2
Forgery/Counterfeit				5	7		31	13	7
Fraud				2	1		89	15	21
Embezzlement									
Stolen Property				1	1		4	3	3
Vandalism				3	1		286	67	68
2005 TOTAL				24	21		965	220	215
2004 TOTAL				25	17		1,159	287	309
<b>BEHAVIORAL CRIMES</b>									
Weapon Laws				16	21		29	28	13
Prostitution				1	1		1	1	
Drug Laws				104	138		214	278	109
Gambling									
Crimes Against Family				6	4		17	9	7
D.U.I.I				121	121		230	217	109
Liquor Laws		1	4	41	80		211	403	170
Disorderly Conduct				2	1		121	87	111
All Other				34	33		374	185	256
Curfew							8	7	8
Runaway Juveniles							33	11	29
2005 TOTAL		1	4	325	399		1,238	1,226	812
2004 TOTAL		7	3	280	340		1,351	1,103	967
<b>GRAND TOTAL</b>		1	4	374	433		2,371	1,619	1,182
<b>* Index Total</b>				16	13		590	146	135
Traffic Crime				62	62		151	100	88
Fish and Game Laws				63	63		63	63	
Marine Violations				4	4		4	4	

\*Not available



Population	Wallowa County - O.S.P.			Wallowa County Totals 7,130		
	Offenses	Arrests	Cleared*	Offenses	Arrests	Cleared
2005						
CRIME AGAINST PERSON						
Willful Murder*				1	1	1
Neg. Homicide						
Forcible Rape*						
Other Sex Crimes				5	1	3
Kidnapping				1		
Robbery*				1	2	
Aggravated Assault*				12	9	11
Simple Assault				25	24	22
2005 TOTAL				45	37	37
2004 TOTAL	4	2		43	22	26
CRIME AGAINST PROPERTY						
Burglary*	2			44	17	10
Larceny*				63	14	19
Motor Vehicle Theft*				5		2
Arson*	1	2		1	2	
Forgery/Counterfeit				2		1
Fraud				14		2
Embezzlement						
Stolen Property						
Vandalism	1	1		45	12	8
2005 TOTAL	4	3		174	45	42
2004 TOTAL	9	8		146	35	37
BEHAVIORAL CRIMES						
Weapon Laws	7	4		10	8	2
Prostitution						
Drug Laws	21	25		48	48	26
Gambling						
Crimes Against Family	1	1		12	6	9
D.U.I.	10	10		27	25	17
Liquor Laws	6	14		60	98	51
Disorderly Conduct				6	1	5
All Other	7	4		143	59	105
Curfew				17	7	17
Runaway Juveniles				1		1
2005 TOTAL	52	58		324	252	233
2004 TOTAL	102	120		329	282	186
GRAND TOTAL	56	61		543	334	312
* Index Total	3	2		127	45	43
Traffic Crime	5	5		8	6	3
Fish and Game Laws	92	92		92	92	
Marine Violations	2	2		2	2	

\*Not available



Population 2005	Wasco County - O.S.P.			Wasco County Totals 23,935		
	Offenses	Arrests	Cleared*	Offenses	Arrests	Cleared
<b>CRIME AGAINST PERSON</b>						
Willful Murder*				1		1
Neg. Homicide						
Forcible Rape*				3		1
Other Sex Crimes	3			41	5	11
Kidnapping				2		2
Robbery*				6	2	2
Aggravated Assault*	3	3		21	10	9
Simple Assault	9	5		140	90	88
2005 TOTAL	15	8		214	107	114
2004 TOTAL	20	5		222	127	140
<b>CRIME AGAINST PROPERTY</b>						
Burglary*	3			204	17	14
Larceny*	8	3		731	141	130
Motor Vehicle Theft*	4	3		83	7	21
Arson*	2	1		8	2	1
Forgery/Counterfeit	2	2		61	12	17
Fraud	3	2		77	13	19
Embezzlement						
Stolen Property	1	2		1	2	
Vandalism	4	3		301	30	31
2005 TOTAL	27	16		1,466	224	233
2004 TOTAL	23	13		1,517	251	281
<b>BEHAVIORAL CRIMES</b>						
Weapon Laws	7	10		13	19	6
Prostitution						
Drug Laws	69	83		162	178	65
Gambling						
Crimes Against Family				18	8	9
D.U.I.I	43	43		135	130	92
Liquor Laws	11	29		92	210	81
Disorderly Conduct	4	6		169	113	95
All Other	48	28		475	188	335
Curfew				56	38	56
Runaway Juveniles				110	35	77
2005 TOTAL	182	199		1,230	919	816
2004 TOTAL	134	133		1,339	1,036	1,029
<b>GRAND TOTAL</b>	<b>224</b>	<b>223</b>		<b>2,910</b>	<b>1,250</b>	<b>1,163</b>
<b>* Index Total</b>	<b>20</b>	<b>10</b>		<b>1,057</b>	<b>179</b>	<b>179</b>
Traffic Crime	32	32		241	188	209
Fish and Game Laws	109	109		109	109	
Marine Violations	20	20		20	20	

\*Not available

Population 2005	Washington County Sheriff 203,250			Banks PD* 1,430			Beaverton PD 83,095			Cornelius PD 10,585		
	Offenses	Arrests	Cleared	Offenses	Arrests	Cleared	Offenses	Arrests	Cleared	Offenses	Arrests	Cleared
<b>CRIME AGAINST PERSON</b>												
Willful Murder*	2	10						1				
Neg. Homicide	1		1									
Forcible Rape*	56	44	32					32	21	18		4
Other Sex Crime	178	61	146	2		2		117	36	61	29	6
Kidnapping	24	2	20					2	1	2	3	1
Robbery*	42	29	15					43	23	22	1	2
Aggravated Assault*	116	163	81					113	65	90	4	5
Simple Assault	1,191	902	1,067		2			302	338	235	47	2
2005 TOTAL	1,610	1,211	1,362	2	2	2		610	484	429	88	52
2004 TOTAL	1,142	1,064	864	16	12			603	443	394	83	47
<b>CRIME AGAINST PROPERTY</b>												
Burglary*	796	127	144	10				341	52	32	59	8
Larceny*	3,095	421	396	24	18	18		2,335	711	567	229	50
Motor Vehicle Theft*	446	86	86	2				321	33	28	28	4
Arson*	35	10	18					19	4	6	3	2
Forgery/Counterfeit	339	90	115					270	110	159	30	11
Fraud	681	70	128	10	2	6		342	95	119	31	4
Embezzlement	37		24					35		22	4	2
Stolen Property	22	5	18					38	18	36	2	1
Vandalism	1,132	189	230	24	8	10		675	111	114	139	23
2005 TOTAL	6,583	998	1,159	70	28	34		4,376	1,134	1,083	525	103
2004 TOTAL	7,227	942	1,182	64	4			4,271	1,030	985	484	76
<b>BEHAVIORAL CRIMES</b>												
Weapon Laws	93	53	82					92	70	91	15	7
Prostitution	3	3	2					11	12	11	1	1
Drug Laws	622	544	580	2	2	1		464	364	456	86	56
Gambling												
Crimes Against Family	81	31	68					37	19	25	7	5
D.U.I.	1,169	1,003	1,169					579	527	579	71	61
Liquor Laws	263	443	259	10	8	10		193	205	170	29	20
Disorderly Conduct	390	144	339	2		2		468	195	389	67	25
All Other	1,277	423	928	6	6	4		417	265	297	56	26
Curfew	71	58	71					59	41	59	13	6
Runaway Juveniles	483	25	479					187	86	183	65	8
2005 TOTAL	4,452	2,727	3,977	20	16	17		2,507	1,784	2,260	410	210
2004 TOTAL	4,704	2,201	4,019	52	20			2,046	1,492	1,848	450	233
<b>GRAND TOTAL</b>	<b>12,645</b>	<b>4,936</b>	<b>6,498</b>	<b>92</b>	<b>46</b>	<b>53</b>		<b>7,493</b>	<b>3,402</b>	<b>3,772</b>	<b>1,023</b>	<b>382</b>
<b>* Index Total</b>	<b>4,588</b>	<b>890</b>	<b>772</b>	<b>36</b>	<b>18</b>	<b>18</b>		<b>3,205</b>	<b>909</b>	<b>764</b>	<b>328</b>	<b>75</b>
Traffic Crime	865	466	865	4	4	4		576	307	576	89	49
Fish and Game Laws												
Marine Violations												

\*Based on 6 months' data.





Population	North Plains PD*			Sherwood PD			Tigard PD			Tualatin PD		
	Offenses	Arrests	Cleared	Offenses	Arrests	Cleared	Offenses	Arrests	Cleared	Offenses	Arrests	Cleared
2005	1,700			14,410			45,500			25,465		
CRIME AGAINST PERSON												
Willful Murder*					1							
Neg. Homicide												
Forcible Rape*	1			3			16	9	5	7		
Other Sex Crimes				6			70	19	14	13	9	9
Kidnapping							5		5	4	2	2
Robbery*				2			29	13	15	11	1	1
Aggravated Assault*		1					58	32	47	17	13	9
Simple Assault	1		1	24	13	15	141	168	117	80	52	59
2005 TOTAL	2	1	1	35	14	15	319	241	203	132	77	80
2004 TOTAL	2	1	1	48	30	29	329	256	213	135	78	78
CRIME AGAINST PROPERTY												
Burglary*	2		1	47	3	3	307	20	18	119	15	12
Larceny*	4	1	2	210	42	27	1,827	484	488	636	99	87
Motor Vehicle Theft*	3		1	17	9	2	160	24	27	86	17	14
Arson*				3	1	1	16					
Forgery/Counterfeit	1			20	8	9	226	46	54	28	8	11
Fraud	1		1	88	8	14	218	27	42	40	4	9
Embezzlement							39		19			
Stolen Property				1	1	1	7	3	4	3	2	1
Vandalism	4		2	96	13	9	654	55	86	123	41	13
2005 TOTAL	15	1	7	482	85	66	3,454	659	738	1,035	186	147
2004 TOTAL	15	1	7	421	80	84	3,825	823	999	1,345	248	245
BEHAVIORAL CRIMES												
Weapon Laws				5	3	5	16	12	15	4	5	1
Prostitution							2	1	1			
Drug Laws	3		2	42	36	42	116	73	98	43	40	39
Gambling												
Crimes Against Family				2			26	8	15	12	5	6
D.U.I.	6	5	6	89	81	89	211	197	211	141	135	141
Liquor Laws				25	26	25	63	47	62	67	72	65
Disorderly Conduct	5		3	32	9	20	286	19	245	41	14	22
All Other	11	8	5	157	69	111	184	89	138	130	91	86
Curfew				10	9	10	62	52	62	10	8	10
Runaway Juveniles	2		1	44	14	6	79	14	44		15	
2005 TOTAL	27	13	17	406	247	308	1,045	512	891	448	385	370
2004 TOTAL	27	13	17	489	326	402	1,054	480	880	399	351	305
GRAND TOTAL	44	15	25	923	346	389	4,818	1,412	1,832	1,615	648	597
* Index Total	10	2	4	282	55	33	2,413	582	600	876	145	123
Traffic Crime	7	5	7	108	84	108	150	95	150	79	50	79
Fish and Game Laws												
Marine Violations												

\*Did not report in 2005. 2004 data repeated for continuity.

Population 2005	Washington County - O.L.C.C.			Washington County - O.S.P.			Washington County Totals 489,785		
	Offenses	Arrests	Cleared	Offenses	Arrests	Cleared*	Offenses	Arrests	Cleared
<b>CRIME AGAINST PERSON</b>									
Willful Murder*							6	19	3
Neg. Homicide							1	1	1
Forcible Rape*							152	84	70
Other Sex Crimes				5			560	162	308
Kidnapping							68	7	52
Robbery*							201	112	88
Aggravated Assault*				5	1		389	366	273
Simple Assault				13	8		2,492	2,010	2,050
2005 TOTAL				23	9		3,869	2,761	2,845
2004 TOTAL				18	12		3,435	2,667	2,328
<b>CRIME AGAINST PROPERTY</b>									
Burglary*							2,298	302	295
Larceny*				5	2		11,990	2,608	2,428
Motor Vehicle Theft*				5			1,546	251	225
Arson*				4	4		100	25	33
Forgery/Counterfeit				4	1		1,330	363	474
Fraud				3	2		1,815	261	413
Embezzlement							116		67
Stolen Property				1	1		77	47	65
Vandalism				1	2		4,350	582	677
2005 TOTAL				23	12		23,622	4,439	4,677
2004 TOTAL				11	6		24,524	4,412	4,785
<b>BEHAVIORAL CRIMES</b>									
Weapon Laws				6	8		372	215	328
Prostitution							33	34	32
Drug Laws				33	32		1,877	1,462	1,737
Gambling									
Crimes Against Family				5	2		245	100	168
D.U.I.				107	107		2,844	2,530	2,737
Liquor Laws	57	7	57	7	10		905	1,048	866
Disorderly Conduct	1		1	3	2		1,699	620	1,415
All Other				16	8		2,798	1,323	2,002
Curfew							382	294	382
Runaway Juveniles				1			1,259	401	999
2005 TOTAL	58	7	58	178	169		12,414	8,027	10,666
2004 TOTAL	210	27	210	187	185		12,349	7,192	10,332
<b>GRAND TOTAL</b>	<b>58</b>	<b>7</b>	<b>58</b>	<b>224</b>	<b>190</b>		<b>39,905</b>	<b>15,227</b>	<b>18,188</b>
<b>* Index Total</b>				<b>19</b>	<b>7</b>		<b>16,682</b>	<b>3,767</b>	<b>3,415</b>
Traffic Crime				84	84		2,808	1,680	2,724
Fish and Game Laws				79	79		79	79	
Marine Violations				3	3		3	3	

\*Not available

	Wheeler County Sheriff 1,550			Wheeler County - O.L.C.C.*			Wheeler County - O.S.P.			Wheeler County Totals 1,550		
	Offenses	Arrests	Cleared	Offenses	Arrests	Cleared	Offenses	Arrests	Cleared*	Offenses	Arrests	Cleared
Population												
2005												
CRIME AGAINST PERSON												
Willful Murder*												
Neg. Homicide												
Forcible Rape*												
Other Sex Crimes	5									5		
Kidnapping												
Robbery*												
Aggravated Assault*	2	2								2	2	
Simple Assault	4	2	1							4	2	1
2005 TOTAL	11	4	1							11	4	1
2004 TOTAL	9	5								9	5	
CRIME AGAINST PROPERTY												
Burglary*	5									5		
Larceny*	8									8		
Motor Vehicle Theft*	3	2								3	2	
Arson*												
Forgery/Counterfeit	2	1								2	1	
Fraud												
Embezzlement												
Stolen Property												
Vandalism	10									10		
2005 TOTAL	28	3								28	3	
2004 TOTAL	37	1					1			38	1	
BEHAVIORAL CRIMES												
Weapon Laws	2	2					1			3	2	
Prostitution												
Drug Laws	2	1					2	2		4	3	
Gambling												
Crimes Against Family	3	1					1			4	1	
D.U.I.I	2	2	1				1	1		3	3	1
Liquor Laws												
Disorderly Conduct	1									1		
All Other	47	5	3							47	5	3
Curfew												
Runaway Juveniles												
2005 TOTAL	57	11	4				5	3		62	14	4
2004 TOTAL	101	32	10	3		3	9	9		113	41	13
GRAND TOTAL	96	18	5							101	21	5
* Index Total	18	4								18	4	
Traffic Crime							1	1		1	1	
Fish and Game Laws							40	40		40	40	
Marine Violations							1	1		1	1	

\*Not available

Population	Yamhill County Sheriff			Amity PD			Carlton PD*			Dundee PD*		
	Offenses	Arrests	Cleared	Offenses	Arrests	Cleared	Offenses	Arrests	Cleared	Offenses	Arrests	Cleared
2005	32,875			1,480			1,585					
<b>CRIME AGAINST PERSON</b>												
Willful Murder*	2		1									
Neg. Homicide												
Forcible Rape*	11	6	7									
Other Sex Crimes	87	22	32	9	4	4	12	4	8			
Kidnapping	8	3	6									
Robbery*	5											
Aggravated Assault*	32	17	18	1	1	1						
Simple Assault	190	86	108	13	5	3	16	16	12			
2005 TOTAL	335	134	172	23	10	8	28	20	20			
2004 TOTAL	369	185	236	14	10	9	15	8	8			
<b>CRIME AGAINST PROPERTY</b>												
Burglary*	165	20	20	11	4	1	8		8			
Larceny*	629	61	84	58	14	13	32					
Motor Vehicle Theft*	89	7	15	2								
Arson*	13	5	5	1								
Forgery/Counterfeit	22	13	11									
Fraud	98	11	23	3		1	12	4	4			
Embezzlement												
Stolen Property	15	8	11									
Vandalism	518	49	93	37	6	5	8	4	4			
2005 TOTAL	1,549	174	262	112	24	20	60	8	16			
2004 TOTAL	1,516	198	285	86	23	26	40	9	12			
<b>BEHAVIORAL CRIMES</b>												
Weapon Laws	18	9	14									
Prostitution	1	1	1									
Drug Laws	156	85	107	8	5	7	16	8	16			
Gambling												
Crimes Against Family	39	8	10	11	5	4						
D.U.I.I	108	99	105	4	3	4						
Liquor Laws	69	103	63	11	21	7	24	20	20			
Disorderly Conduct	116	37	64	10	6	4						
All Other	651	137	242	57	18	18	32	4	8			
Curfew	8	15	8									
Runaway Juveniles	73	1	14	4		3						
2005 TOTAL	1,239	495	628	105	58	47	72	32	44			
2004 TOTAL	1,465	532	686	44	25	34	72	43	44			
<b>GRAND TOTAL</b>	<b>3,123</b>	<b>803</b>	<b>1,062</b>	<b>240</b>	<b>92</b>	<b>75</b>	<b>160</b>	<b>60</b>	<b>80</b>			
* Index Total	946	116	150	73	19	15	40		8			
Traffic Crime	142	53	86	11	7	11						
Fish and Game Laws	1											
Marine Violations	2	2	2									

\*Based on 3 months' data.

Dundee now reports jointly with Newberg PD.

Population	McMinnville PD			Newberg - Dundee PD*			Yamhill PD		
	Offenses	Arrests	Cleared	Offenses	Arrests	Cleared	Offenses	Arrests	Cleared
2005	30,020			23,530			820		
<b>CRIME AGAINST PERSON</b>									
Willful Murder*	1								
Neg. Homicide									
Forcible Rape*	24	6	13	12	2	2			
Other Sex Crimes	109	28	63	71	12	24	1	1	1
Kidnapping	14	2	8	3	2	2			
Robbery*	22	19	13	8	10	6			
Aggravated Assault*	41	28	29	20	9	10			
Simple Assault	274	165	222	134	86	93	3	2	2
2005 TOTAL	485	248	348	248	121	137	4	3	3
2004 TOTAL	432	190	273	251	122	138	9	4	8
<b>CRIME AGAINST PROPERTY</b>									
Burglary*	180	33	32	87	20	19	3	3	2
Larceny*	1,188	255	258	780	159	146	5	2	2
Motor Vehicle Theft*	84	18	21	55	5	6	2		1
Arson*	14	15	8	9	2	3			
Forgery/Counterfeit	68	27	28	27	6	8			
Fraud	181	68	89	94	16	25			
Embezzlement	1	1	1						
Stolen Property	8	5	6	12	4	10			
Vandalism	811	93	130	521	59	80	5	3	2
2005 TOTAL	2,535	515	573	1,585	271	297	15	8	7
2004 TOTAL	2,235	440	541	1,875	254	301	30	16	9
<b>BEHAVIORAL CRIMES</b>									
Weapon Laws	42	27	38	10	5	8			
Prostitution									
Drug Laws	327	303	294	129	113	99	16	14	15
Gambling									
Crimes Against Family	54	32	37	30	8	13			
D.U.I.I	149	136	149	326	131	140	9	8	9
Liquor Laws	221	347	218	95	103	76	11	12	10
Disorderly Conduct	188	123	162	80	25	54	4	4	3
All Other	797	359	561	622	146	218	7	3	6
Curfew	144	200	144	27	54	26			
Runaway Juveniles	68	1	48	113	19	36	1		
2005 TOTAL	1,990	1,528	1,651	1,432	604	670	48	41	43
2004 TOTAL	2,035	1,488	1,659	1,924	645	744	62	68	61
<b>GRAND TOTAL</b>	<b>5,010</b>	<b>2,291</b>	<b>2,572</b>	<b>3,265</b>	<b>996</b>	<b>1,104</b>	<b>67</b>	<b>52</b>	<b>53</b>
* Index Total	1,554	374	374	971	207	192	10	5	5
Traffic Crime	424	85	180	363	73	124	14	7	14
Fish and Game Laws									
Marine Violations									

\*Contains data for both Newberg and Dundee for both 2004 and 2005.

Population 2005	Yamhill County - O.L.C.C.			Yamhill County - O.S.P.			Yamhill County Totals 90,310		
	Offenses	Arrests	Cleared	Offenses	Arrests	Cleared*	Offenses	Arrests	Cleared
<b>CRIME AGAINST PERSON</b>									
Willful Murder*							3		1
Neg. Homicide							47	14	22
Forcible Rape*							289	71	132
Other Sex Crimes							25	7	16
Kidnapping							35	29	19
Robbery*							95	56	58
Aggravated Assault*				1	1		636	365	440
Simple Assault				6	5		1,130	542	688
2005 TOTAL				7	6		1,100	525	672
2004 TOTAL				10	6				
<b>CRIME AGAINST PROPERTY</b>									
Burglary*				1	1		455	81	82
Larceny*				2	1		2,694	492	503
Motor Vehicle Theft*				2			234	30	43
Arson*				1	1		38	23	16
Forgery/Counterfeit				2	1		119	47	47
Fraud							388	99	142
Embezzlement							1	1	1
Stolen Property							35	17	27
Vandalism				1	1		1,901	215	314
2005 TOTAL				9	5		5,865	1,005	1,175
2004 TOTAL				10	8		5,792	948	1,174
<b>BEHAVIORAL CRIMES</b>									
Weapon Laws				3	4		73	45	60
Prostitution							1	1	1
Drug Laws				13	20		665	548	538
Gambling									
Crimes Against Family				2	5		136	58	64
D.U.I.				68	68		664	445	407
Liquor Laws				8	11		439	617	394
Disorderly Conduct				1			399	195	287
All Other				16	12		2,182	679	1,053
Curfew							179	269	178
Runaway Juveniles							259	21	101
2005 TOTAL				111	120		4,997	2,878	3,083
2004 TOTAL				199	218		5,801	3,019	3,228
<b>GRAND TOTAL</b>				<b>127</b>	<b>131</b>		<b>11,992</b>	<b>4,425</b>	<b>4,946</b>
<b>* Index Total</b>				<b>7</b>	<b>4</b>		<b>3,601</b>	<b>725</b>	<b>744</b>
Traffic Crime				38	38		992	263	415
Fish and Game Laws				59	59		60	59	
Marine Violations				2	2		4	4	2

\*Not available





## **SECTION 9**

### **ABBREVIATED CRIME REPORTING DEFINITIONS**

This page is intentionally blank.

## CRIMES AGAINST PERSONS

Crimes Against Persons include criminal offenses where the victim is present and the act is violent, threatening or has the potential of being physically harmful.

**WILLFUL MURDER and NON-NEGLIGENT MANSLAUGHTER** - The willful (non-negligent) killing of one human being by another.

**NEGLIGENT HOMICIDE** - The killing of another person through gross negligence.

Offenses - Exclude motor vehicle traffic deaths.

Arrests - Include persons arrested for motor vehicle traffic death.

**FORCIBLE RAPE** - The carnal knowledge of a female, forcibly and against her will.

**OTHER SEX CRIMES** - Covers offenses such as Statutory Rape, Molest, Indecent Exposure, Sodomy and Other offenses against common decency, moral and the like. (Does not include Forcible Rape, Prostitution and Commercialized Vice).

**KIDNAPPING** - The substantial interference with another person's liberty without consent or legal authority.

**ROBBERY** - The taking or attempting to take anything of value from the care, custody or control of a person or persons by force or threat of force or violence or by putting the victim in fear.

**AGGRAVATED ASSAULT** - An unlawful attack by one person upon another for the purpose of inflicting severe or aggravated bodily injury. Although actual injury is not a requirement, this type of assault usually is accompanied by the use of a weapon or by means likely to produce death or great bodily harm.

**SIMPLE ASSAULT** - Assaults which are limited to the use of physical force and result in little or no injury to the victim.

## **CRIMES AGAINST PROPERTY**

Crimes Against Property include offenses that involve taking something of value by theft or deception or the destruction of property.

**BURGLARY** - The unlawful entry of a structure or dwelling with intent to commit a felony or a theft.

**LARCENY** - The unlawful taking, carrying, leading, or riding away of property from the possession or constructive possession of another.

**MOTOR VEHICLE THEFT** - The theft or attempted theft of a motor vehicle.

**ARSON** - Any willful or malicious burning or attempt to burn, with or without intent to defraud, a dwelling house, public building, motor vehicle, or aircraft, personal property of another, etc.

**FORGERY** - Forgery and counterfeiting are treated as allied offenses. In this classification are placed all offenses dealing with the making, altering, uttering or possessing, with intent to defraud, anything false in the semblance of that which is true.

**FRAUD** - Fraudulent conversion and obtaining money or property by false pretenses. This includes "identity theft".

**EMBEZZLEMENT** - Misappropriation or misapplication of money or property entrusted to one's care, custody or control.

**STOLEN PROPERTY OFFENSES** - Included in this classification are all offenses of buying, receiving and possessing stolen property, as well as all attempts to commit any of these offenses.

**VANDALISM** - Consists of the willful or malicious destruction, injury, disfigurement or defacement of any public or private property.

## BEHAVIORAL CRIMES

Behavioral Crimes include criminal offenses that violate laws relating to personal conduct, responsibility and public order. Although not necessarily violent, or property offenses in themselves, they may often contribute to other criminal acts.

**WEAPONS REGULATION LAWS** - Carrying possessing, etc.

**PROSTITUTION** - Included here are the sex offenses of a commercialized nature.

**DRUG LAWS** - Included are all violations of state and local laws, specifically those relating to the unlawful possession, sales, use, growing and manufacturing of illegal drugs.

**GAMBLING** - All offenses which relate to promoting, permitting, or engaging in gambling are included in this category.

**CRIMES AGAINST FAMILY** - Included here are offenses such as abandonment, neglect of children, custodial interference and non-support. (Physical abuse would be reported as an assault).

**D. U. I. I.** - Driving or operating any vehicle or common carrier while under the influence of liquor or drugs.

**LIQUOR LAWS** - With the exception of Driving Under the Influence all liquor law violations, state or local, are placed in this classification.

**DISORDERLY CONDUCT** - In this classification are placed all offenses which constitute a breach of the peace.

**ALL OTHER OFFENSES** - Except Traffic - Included is every other state or local offense, not listed elsewhere.

**JUVENILE CURFEW VIOLATIONS** - Local curfew or juvenile loitering ordinances where such laws exist.

**RUNAWAY JUVENILES** - Runaway juveniles when reported by their parents or guardians.

**TRAFFIC CRIMES** - Serious traffic offenses which are classified as a misdemeanor or felony as defined by the Oregon Motor Vehicle Code.

**FISH and GAME** - Sporting, personal use, commercial fishing and game violations.

**MARINE VIOLATIONS** - Marine boating violations.

This page is intentionally blank.

**SECTION 10**  
**DOMESTIC DISTURBANCE REPORTING**  
**JANUARY through DECEMBER 2004**

This page is intentionally blank.



## DOMESTIC DISTURBANCE REPORTING SUMMARY JANUARY through DECEMBER 2004

ORS 181.550 directs all Oregon law enforcement agencies to report statistics regarding incidents arising out of Domestic Disturbances under ORS 133.055 (2) and 133.310 (3) to the Department of State Police. Reporting was implemented on a quarterly basis beginning with the last quarter of 1994.

This report is formatted to provide data for each quarter of the year and an annual total for each law enforcement agency within the State. **Zeros (0)** for a given quarter (or annual total) **indicate that no offenses were reported to police**. **Blank (empty) lines indicate** that a law enforcement **agency did not report** their domestic disturbance data **to the State Program**.

Notice on abbreviations and definitions:

**AGG ASSLT** means AGGRAVATED ASSAULT. Injury is serious and/or a weapon was used.

**SIMP ASSLT** means SIMPLE ASSAULT. Injury is minor and no weapon was involved.

**OTH SEX CRIM** means OTHER SEX CRIME. Sex crimes other than forcible rape.

**DIS COND** means DISORDERLY CONDUCT. Creating public disturbance or alarm.

**CRIM THREAT** means CRIMINAL THREAT. Placing victim in fear of injury by word or action.

**ALL OTHER** means all other crimes not otherwise specified such as kidnapping or robbery.

**RESTRN ORD** means RESTRAINING ORDER violation. Offender violated a court order barring him/her from having contact with victim or being in specific locations.

**NON-CRIM OFFENSE\*** means NON-CRIMINAL OFFENSE. An incident where police respond to a call of domestic disturbance, but find that no actual crime has been committed and no arrest(s) can be made.

\*Special notice regarding non-criminal offenses. While non-criminal domestic disturbances occur quite frequently, since no actual crime has been committed or arrests made, some agencies do not file reports on those incidents. As a result, these agencies are unable to report the number of non-criminal domestic disturbance incidents to the State Program.

**When printing the following pages, it is best to do so on legal size (14" x 8.5") paper.**

**2005 DOMESTIC DISTURBANCES BY AGENCY\*, COUNTY and STATEWIDE**

COUNTY	AGENCY	QTR	TOTAL		HOMICIDE		RAPE		AGG. ASSLT		BURGLARY		SIMP. ASSLT		VANDALISM		OTH. SEX CRIME		DIS. COND.		TRESPASS		CRIM. THREAT		ALL OTHER		RESTRN ORD.		NON-CRIM.	
			OFF.	ARR.	OFF.	ARR.	OFF.	ARR.	OFF.	ARR.	OFF.	ARR.	OFF.	ARR.	OFF.	ARR.	OFF.	ARR.	OFF.	ARR.	OFF.	ARR.	OFF.	ARR.	OFF.	ARR.	OFF.	ARR.	OFF.	
BAKER	BAKER SO	1	4	3	0	0	0	0	0	0	0	0	3	3	0	0	0	0	0	1	0	0	0	0	0	0	0	1	0	2
BAKER	BAKER SO	2	3	3	0	0	0	0	0	0	0	0	3	3	0	0	0	0	0	0	0	0	0	0	0	0	0	0	0	5
BAKER	BAKER SO	3	4	4	0	0	0	0	0	0	0	0	4	4	0	0	0	0	0	0	0	0	0	0	0	0	4	1	4	
BAKER	BAKER SO	4	3	3	0	0	0	0	1	1	0	0	1	1	0	0	0	0	1	1	0	0	0	0	0	0	0	0	0	
<b>AGENCY TOTAL</b>			<b>14</b>	<b>13</b>	<b>0</b>	<b>0</b>	<b>0</b>	<b>0</b>	<b>1</b>	<b>1</b>	<b>0</b>	<b>0</b>	<b>11</b>	<b>11</b>	<b>0</b>	<b>0</b>	<b>0</b>	<b>0</b>	<b>2</b>	<b>1</b>	<b>0</b>	<b>0</b>	<b>0</b>	<b>0</b>	<b>0</b>	<b>0</b>	<b>5</b>	<b>1</b>	<b>11</b>	
BAKER	BAKER CITY PD	1	14	10	0	0	0	0	1	0	0	0	4	3	0	0	0	0	7	5	0	0	0	0	2	2	10	8	34	
BAKER	BAKER CITY PD	2	12	8	0	0	0	0	0	0	0	0	10	6	0	0	0	0	2	2	0	0	0	0	0	0	9	4	30	
BAKER	BAKER CITY PD	3	17	12	0	0	0	0	1	1	0	0	12	9	0	0	0	0	3	1	0	0	0	0	1	1	4	1	35	
BAKER	BAKER CITY PD	4	18	15	0	0	0	0	0	0	0	0	11	9	0	0	0	0	4	3	0	0	0	0	3	3	1	1	0	
<b>AGENCY TOTAL</b>			<b>61</b>	<b>45</b>	<b>0</b>	<b>0</b>	<b>0</b>	<b>0</b>	<b>2</b>	<b>1</b>	<b>0</b>	<b>0</b>	<b>37</b>	<b>27</b>	<b>0</b>	<b>0</b>	<b>0</b>	<b>0</b>	<b>16</b>	<b>11</b>	<b>0</b>	<b>0</b>	<b>0</b>	<b>0</b>	<b>6</b>	<b>6</b>	<b>24</b>	<b>14</b>	<b>99</b>	
BAKER	OSP BAKER	1	0	0	0	0	0	0	0	0	0	0	0	0	0	0	0	0	0	0	0	0	0	0	0	0	0	0	0	0
BAKER	OSP BAKER	2	0	0	0	0	0	0	0	0	0	0	0	0	0	0	0	0	0	0	0	0	0	0	0	0	0	0	0	2
BAKER	OSP BAKER	3	0	0	0	0	0	0	0	0	0	0	0	0	0	0	0	0	0	0	0	0	0	0	0	0	0	0	0	0
BAKER	OSP BAKER	4	0	0	0	0	0	0	0	0	0	0	0	0	0	0	0	0	0	0	0	0	0	0	0	0	0	0	0	0
<b>AGENCY TOTAL</b>			<b>0</b>	<b>0</b>	<b>0</b>	<b>0</b>	<b>0</b>	<b>0</b>	<b>0</b>	<b>0</b>	<b>0</b>	<b>0</b>	<b>0</b>	<b>0</b>	<b>0</b>	<b>0</b>	<b>0</b>	<b>0</b>	<b>0</b>	<b>0</b>	<b>0</b>	<b>0</b>	<b>0</b>	<b>0</b>	<b>0</b>	<b>0</b>	<b>0</b>	<b>0</b>	<b>0</b>	<b>2</b>
<b>1st QTR COUNTY TOTAL</b>			<b>18</b>	<b>13</b>	<b>0</b>	<b>0</b>	<b>0</b>	<b>0</b>	<b>1</b>	<b>0</b>	<b>0</b>	<b>0</b>	<b>7</b>	<b>6</b>	<b>0</b>	<b>0</b>	<b>0</b>	<b>0</b>	<b>8</b>	<b>5</b>	<b>0</b>	<b>0</b>	<b>0</b>	<b>0</b>	<b>2</b>	<b>2</b>	<b>11</b>	<b>8</b>	<b>36</b>	
<b>2nd QTR COUNTY TOTAL</b>			<b>15</b>	<b>11</b>	<b>0</b>	<b>0</b>	<b>0</b>	<b>0</b>	<b>0</b>	<b>0</b>	<b>0</b>	<b>0</b>	<b>13</b>	<b>9</b>	<b>0</b>	<b>0</b>	<b>0</b>	<b>0</b>	<b>2</b>	<b>2</b>	<b>0</b>	<b>0</b>	<b>0</b>	<b>0</b>	<b>0</b>	<b>0</b>	<b>9</b>	<b>4</b>	<b>37</b>	
<b>3rd QTR COUNTY TOTAL</b>			<b>21</b>	<b>16</b>	<b>0</b>	<b>0</b>	<b>0</b>	<b>0</b>	<b>1</b>	<b>1</b>	<b>0</b>	<b>0</b>	<b>16</b>	<b>13</b>	<b>0</b>	<b>0</b>	<b>0</b>	<b>0</b>	<b>3</b>	<b>1</b>	<b>0</b>	<b>0</b>	<b>0</b>	<b>0</b>	<b>1</b>	<b>1</b>	<b>8</b>	<b>2</b>	<b>39</b>	
<b>4th QTR COUNTY TOTAL</b>			<b>21</b>	<b>18</b>	<b>0</b>	<b>0</b>	<b>0</b>	<b>0</b>	<b>1</b>	<b>1</b>	<b>0</b>	<b>0</b>	<b>12</b>	<b>10</b>	<b>0</b>	<b>0</b>	<b>0</b>	<b>0</b>	<b>5</b>	<b>4</b>	<b>0</b>	<b>0</b>	<b>0</b>	<b>0</b>	<b>3</b>	<b>3</b>	<b>1</b>	<b>1</b>	<b>0</b>	
<b>COUNTY GRAND TOTAL</b>			<b>75</b>	<b>58</b>	<b>0</b>	<b>0</b>	<b>0</b>	<b>0</b>	<b>3</b>	<b>2</b>	<b>0</b>	<b>0</b>	<b>48</b>	<b>38</b>	<b>0</b>	<b>0</b>	<b>0</b>	<b>0</b>	<b>18</b>	<b>12</b>	<b>0</b>	<b>0</b>	<b>0</b>	<b>0</b>	<b>6</b>	<b>6</b>	<b>29</b>	<b>15</b>	<b>112</b>	

\*Zeros (0) indicate that no offenses or arrests for a particular crime type were reported to law enforcement.  
 Blank lines (no numbers or zeros (0)) indicate that a law enforcement agency did not submit data to the Oregon Uniform Crime Reporting program.

### 2005 DOMESTIC DISTURBANCES BY AGENCY\*, COUNTY and STATEWIDE

COUNTY	AGENCY	QTR	TOTAL		HOMICIDE		RAPE		AGG. ASSLT		BURGLARY		SIMP. ASSLT		VANDALISM		OTH. SEX CRIME		DIS. COND.		TRESPASS		CRIM. THREAT		ALL OTHER		RESTRN ORD.		NON-CRIM.
			OFF.	ARR.	OFF.	ARR.	OFF.	ARR.	OFF.	ARR.	OFF.	ARR.	OFF.	ARR.	OFF.	ARR.	OFF.	ARR.	OFF.	ARR.	OFF.	ARR.	OFF.	ARR.	OFF.	ARR.	OFF.	ARR.	OFF.
BENTON	BENTON SO	1	15	13	0	0	0	0	3	3	0	0	5	4	0	0	0	0	5	4	0	0	2	2	0	0	6	5	9
BENTON	BENTON SO	2	5	5	0	0	0	0	2	2	0	0	2	2	0	0	0	0	1	1	0	0	0	0	0	0	2	1	18
BENTON	BENTON SO	3	9	6	0	0	0	0	0	0	0	0	7	4	0	0	0	0	0	0	0	0	1	1	1	1	0	0	13
BENTON	BENTON SO	4	10	10	0	0	0	0	2	2	0	0	6	6	0	0	0	0	1	1	0	0	1	1	0	0	1	1	9
<b>AGENCY TOTAL</b>			<b>39</b>	<b>34</b>	<b>0</b>	<b>0</b>	<b>0</b>	<b>0</b>	<b>7</b>	<b>7</b>	<b>0</b>	<b>0</b>	<b>20</b>	<b>16</b>	<b>0</b>	<b>0</b>	<b>0</b>	<b>0</b>	<b>7</b>	<b>6</b>	<b>0</b>	<b>0</b>	<b>4</b>	<b>4</b>	<b>1</b>	<b>1</b>	<b>9</b>	<b>7</b>	<b>49</b>
BENTON	CORVALLIS PD	1	68	56	0	0	1	1	8	8	0	0	46	37	0	0	0	0	2	2	0	0	0	0	11	8	16	11	11
BENTON	CORVALLIS PD	2	50	32	1	1	0	0	3	2	0	0	33	18	1	0	1	1	3	2	0	0	0	0	8	8	21	16	12
BENTON	CORVALLIS PD	3	41	22	1	1	0	0	1	1	1	0	12	12	3	1	0	0	5	0	1	0	9	3	8	4	0	0	0
BENTON	CORVALLIS PD	4																											
<b>AGENCY TOTAL</b>			<b>159</b>	<b>110</b>	<b>2</b>	<b>2</b>	<b>1</b>	<b>1</b>	<b>12</b>	<b>11</b>	<b>1</b>	<b>0</b>	<b>91</b>	<b>67</b>	<b>4</b>	<b>1</b>	<b>1</b>	<b>1</b>	<b>10</b>	<b>4</b>	<b>1</b>	<b>0</b>	<b>9</b>	<b>3</b>	<b>27</b>	<b>20</b>	<b>37</b>	<b>27</b>	<b>23</b>
BENTON	PHILOMATH PD	1	27	19	0	0	0	0	0	0	0	0	9	4	1	1	0	0	12	10	1	1	2	2	2	1	5	2	9
BENTON	PHILOMATH PD	2	22	15	0	0	0	0	0	0	0	0	6	3	0	0	4	4	3	1	0	0	3	1	6	6	6	4	6
BENTON	PHILOMATH PD	3	24	25	0	0	0	0	0	0	0	0	3	3	2	2	0	0	12	12	0	0	1	1	6	7	6	7	4
BENTON	PHILOMATH PD	4	20	16	0	0	0	0	0	0	0	0	3	3	0	0	2	1	4	4	1	1	6	5	4	2	0	2	3
<b>AGENCY TOTAL</b>			<b>93</b>	<b>75</b>	<b>0</b>	<b>0</b>	<b>0</b>	<b>0</b>	<b>0</b>	<b>0</b>	<b>0</b>	<b>0</b>	<b>21</b>	<b>13</b>	<b>3</b>	<b>3</b>	<b>6</b>	<b>5</b>	<b>31</b>	<b>27</b>	<b>2</b>	<b>2</b>	<b>12</b>	<b>9</b>	<b>18</b>	<b>16</b>	<b>17</b>	<b>15</b>	<b>22</b>
BENTON	OSP BENTON	1	0	0	0	0	0	0	0	0	0	0	0	0	0	0	0	0	0	0	0	0	0	0	0	0	2	0	0
BENTON	OSP BENTON	2	0	0	0	0	0	0	0	0	0	0	0	0	0	0	0	0	0	0	0	0	0	0	0	0	0	0	0
BENTON	OSP BENTON	3	0	0	0	0	0	0	0	0	0	0	0	0	0	0	0	0	0	0	0	0	0	0	0	0	0	0	0
BENTON	OSP BENTON	4	0	0	0	0	0	0	0	0	0	0	0	0	0	0	0	0	0	0	0	0	0	0	0	0	0	0	0
<b>AGENCY TOTAL</b>			<b>0</b>	<b>0</b>	<b>0</b>	<b>0</b>	<b>0</b>	<b>0</b>	<b>0</b>	<b>0</b>	<b>0</b>	<b>0</b>	<b>0</b>	<b>0</b>	<b>0</b>	<b>0</b>	<b>0</b>	<b>0</b>	<b>0</b>	<b>0</b>	<b>0</b>	<b>0</b>	<b>0</b>	<b>0</b>	<b>0</b>	<b>0</b>	<b>2</b>	<b>0</b>	<b>0</b>
<b>1st QTR COUNTY TOTAL</b>			<b>110</b>	<b>88</b>	<b>0</b>	<b>0</b>	<b>1</b>	<b>1</b>	<b>11</b>	<b>11</b>	<b>0</b>	<b>0</b>	<b>60</b>	<b>45</b>	<b>1</b>	<b>1</b>	<b>0</b>	<b>0</b>	<b>19</b>	<b>16</b>	<b>1</b>	<b>1</b>	<b>4</b>	<b>4</b>	<b>13</b>	<b>9</b>	<b>29</b>	<b>18</b>	<b>29</b>
<b>2nd QTR COUNTY TOTAL</b>			<b>77</b>	<b>52</b>	<b>1</b>	<b>1</b>	<b>0</b>	<b>0</b>	<b>5</b>	<b>4</b>	<b>0</b>	<b>0</b>	<b>41</b>	<b>23</b>	<b>1</b>	<b>0</b>	<b>5</b>	<b>5</b>	<b>7</b>	<b>4</b>	<b>0</b>	<b>0</b>	<b>3</b>	<b>1</b>	<b>14</b>	<b>14</b>	<b>29</b>	<b>21</b>	<b>36</b>
<b>3rd QTR COUNTY TOTAL</b>			<b>74</b>	<b>53</b>	<b>1</b>	<b>1</b>	<b>0</b>	<b>0</b>	<b>1</b>	<b>1</b>	<b>1</b>	<b>0</b>	<b>22</b>	<b>19</b>	<b>5</b>	<b>3</b>	<b>0</b>	<b>0</b>	<b>17</b>	<b>12</b>	<b>1</b>	<b>0</b>	<b>11</b>	<b>5</b>	<b>15</b>	<b>12</b>	<b>6</b>	<b>7</b>	<b>17</b>
<b>4th QTR COUNTY TOTAL</b>			<b>30</b>	<b>26</b>	<b>0</b>	<b>0</b>	<b>0</b>	<b>0</b>	<b>2</b>	<b>2</b>	<b>0</b>	<b>0</b>	<b>9</b>	<b>9</b>	<b>0</b>	<b>0</b>	<b>2</b>	<b>1</b>	<b>5</b>	<b>5</b>	<b>1</b>	<b>1</b>	<b>7</b>	<b>6</b>	<b>4</b>	<b>2</b>	<b>1</b>	<b>3</b>	<b>12</b>
<b>COUNTY GRAND TOTAL</b>			<b>291</b>	<b>219</b>	<b>2</b>	<b>2</b>	<b>1</b>	<b>1</b>	<b>19</b>	<b>18</b>	<b>1</b>	<b>0</b>	<b>132</b>	<b>96</b>	<b>7</b>	<b>4</b>	<b>7</b>	<b>6</b>	<b>48</b>	<b>37</b>	<b>3</b>	<b>2</b>	<b>25</b>	<b>16</b>	<b>46</b>	<b>37</b>	<b>65</b>	<b>49</b>	<b>94</b>

\*Zeros (0) indicate that no offenses or arrests for a particular crime type were reported to law enforcement.  
Blank lines (no numbers or zeros (0)) indicate that a law enforcement agency did not submit data to the Oregon Uniform Crime Reporting program.

**2005 DOMESTIC DISTURBANCES BY AGENCY\*, COUNTY and STATEWIDE**

COUNTY	AGENCY	QTR	TOTAL		HOMICIDE		RAPE		AGG. ASSLT		BURGLARY		SIMP. ASSLT		VANDALISM		OTH. SEX CRIME		DIS. COND.		TRESPASS		CRIM. THREAT		ALL OTHER		RESTRN ORD.		NON-CRIM.	
			OFF.	ARR.	OFF.	ARR.	OFF.	ARR.	OFF.	ARR.	OFF.	ARR.	OFF.	ARR.	OFF.	ARR.	OFF.	ARR.	OFF.	ARR.	OFF.	ARR.	OFF.	ARR.	OFF.	ARR.	OFF.	ARR.	OFF.	
CLACKAMAS	CLACKAMAS SO	1	164	143	0	0	3	2	8	7	1	1	78	68	1	1	0	0	24	21	1	1	42	37	6	5	124	121	0	
CLACKAMAS	CLACKAMAS SO	2	136	114	0	0	0	0	15	10	3	2	78	67	3	2	1	1	8	7	1	0	23	21	4	4	74	67	0	
CLACKAMAS	CLACKAMAS SO	3	817	153	1	0	0	0	21	16	5	5	720	69	6	4	1	0	27	24	0	0	32	31	4	4	79	73	0	
CLACKAMAS	CLACKAMAS SO	4	146	132	0	0	0	0	13	12	3	3	74	66	8	7	1	1	20	17	0	0	23	23	4	3	109	94	0	
<b>AGENCY TOTAL</b>			<b>1263</b>	<b>542</b>	<b>1</b>	<b>0</b>	<b>3</b>	<b>2</b>	<b>57</b>	<b>45</b>	<b>12</b>	<b>11</b>	<b>950</b>	<b>270</b>	<b>18</b>	<b>14</b>	<b>3</b>	<b>2</b>	<b>79</b>	<b>69</b>	<b>2</b>	<b>1</b>	<b>120</b>	<b>112</b>	<b>18</b>	<b>16</b>	<b>386</b>	<b>355</b>	<b>0</b>	
CLACKAMAS	CANBY PD	1	15	14	0	0	0	0	0	0	0	0	6	5	0	0	0	0	7	7	0	0	0	0	2	2	1	1	5	
CLACKAMAS	CANBY PD	2																												
CLACKAMAS	CANBY PD	3	11	8	0	0	0	0	1	1	0	0	3	3	1	0	1	0	2	1	0	0	3	3	0	0	0	0	0	
CLACKAMAS	CANBY PD	4																												
<b>AGENCY TOTAL</b>			<b>26</b>	<b>22</b>	<b>0</b>	<b>0</b>	<b>0</b>	<b>0</b>	<b>1</b>	<b>1</b>	<b>0</b>	<b>0</b>	<b>9</b>	<b>8</b>	<b>1</b>	<b>0</b>	<b>1</b>	<b>0</b>	<b>9</b>	<b>8</b>	<b>0</b>	<b>0</b>	<b>3</b>	<b>3</b>	<b>2</b>	<b>2</b>	<b>1</b>	<b>1</b>	<b>5</b>	
CLACKAMAS	GLADSTONE PD	1	7	7	0	0	0	0	0	0	0	0	4	4	0	0	0	0	2	2	0	0	1	1	0	0	0	0	0	0
CLACKAMAS	GLADSTONE PD	2	16	11	0	0	0	0	1	0	0	0	4	2	1	0	0	0	5	5	0	0	4	3	1	1	0	0	5	
CLACKAMAS	GLADSTONE PD	3	3	3	0	0	0	0	0	0	0	0	0	0	0	0	0	0	1	1	0	0	1	1	1	1	2	2	3	
CLACKAMAS	GLADSTONE PD	4	4	4	0	0	0	0	1	1	0	0	1	1	0	0	0	0	2	2	0	0	0	0	0	0	4	1	3	
<b>AGENCY TOTAL</b>			<b>30</b>	<b>25</b>	<b>0</b>	<b>0</b>	<b>0</b>	<b>0</b>	<b>2</b>	<b>1</b>	<b>0</b>	<b>0</b>	<b>9</b>	<b>7</b>	<b>1</b>	<b>0</b>	<b>0</b>	<b>0</b>	<b>10</b>	<b>10</b>	<b>0</b>	<b>0</b>	<b>6</b>	<b>5</b>	<b>2</b>	<b>2</b>	<b>6</b>	<b>3</b>	<b>11</b>	
CLACKAMAS	LAKE OSWEGO PD	1	8	3	0	0	0	0	0	0	0	0	3	3	0	0	0	0	3	0	0	0	1	0	1	0	0	0	0	
CLACKAMAS	LAKE OSWEGO PD	2	8	5	0	0	0	0	0	0	0	0	3	3	0	0	0	0	1	0	1	1	2	1	1	0	0	0	0	
CLACKAMAS	LAKE OSWEGO PD	3	7	6	0	0	0	0	1	1	0	0	6	5	0	0	0	0	0	0	0	0	0	0	0	0	0	0	0	
CLACKAMAS	LAKE OSWEGO PD	4	5	2	0	0	0	0	0	0	0	0	3	1	0	0	0	0	0	0	0	0	0	0	2	1	0	0	0	
<b>AGENCY TOTAL</b>			<b>28</b>	<b>16</b>	<b>0</b>	<b>0</b>	<b>0</b>	<b>0</b>	<b>1</b>	<b>1</b>	<b>0</b>	<b>0</b>	<b>15</b>	<b>12</b>	<b>0</b>	<b>0</b>	<b>0</b>	<b>0</b>	<b>4</b>	<b>0</b>	<b>1</b>	<b>1</b>	<b>3</b>	<b>1</b>	<b>4</b>	<b>1</b>	<b>0</b>	<b>0</b>	<b>0</b>	
CLACKAMAS	MILWAUKIE PD		8	7	0	0	0	0	0	0	0	0	8	7	0	0	0	0	0	0	0	0	0	0	0	0	0	0	0	0
CLACKAMAS	MILWAUKIE PD		7	5	0	0	0	0	0	0	0	0	7	5	0	0	0	0	0	0	0	0	0	0	0	0	0	0	0	0
CLACKAMAS	MILWAUKIE PD		0	0	0	0	0	0	0	0	0	0	0	0	0	0	0	0	0	0	0	0	0	0	0	0	0	0	0	0
CLACKAMAS	MILWAUKIE PD		3	3	0	0	0	0	0	0	0	0	2	2	0	0	0	0	0	0	0	0	1	1	0	0	0	0	0	0
<b>AGENCY TOTAL</b>			<b>18</b>	<b>15</b>	<b>0</b>	<b>0</b>	<b>0</b>	<b>0</b>	<b>0</b>	<b>0</b>	<b>0</b>	<b>0</b>	<b>17</b>	<b>14</b>	<b>0</b>	<b>0</b>	<b>0</b>	<b>0</b>	<b>0</b>	<b>0</b>	<b>0</b>	<b>0</b>	<b>1</b>	<b>1</b>	<b>0</b>	<b>0</b>	<b>0</b>	<b>0</b>	<b>0</b>	
CLACKAMAS	MOLALLA PD	1	4	4	0	0	0	0	0	0	0	0	4	4	0	0	0	0	0	0	0	0	0	0	0	0	0	0	0	11
CLACKAMAS	MOLALLA PD	2	5	5	0	0	0	0	0	0	0	0	5	5	0	0	0	0	0	0	0	0	0	0	0	0	0	0	0	7
CLACKAMAS	MOLALLA PD	3	9	9	0	0	0	0	0	0	0	0	8	8	0	0	0	0	1	1	0	0	0	0	0	0	3	0	11	
CLACKAMAS	MOLALLA PD	4	2	1	0	0	0	0	2	1	0	0	0	0	0	0	0	0	0	0	0	0	0	0	0	0	0	0	0	7
<b>AGENCY TOTAL</b>			<b>20</b>	<b>19</b>	<b>0</b>	<b>0</b>	<b>0</b>	<b>0</b>	<b>2</b>	<b>1</b>	<b>0</b>	<b>0</b>	<b>17</b>	<b>17</b>	<b>0</b>	<b>0</b>	<b>0</b>	<b>0</b>	<b>1</b>	<b>1</b>	<b>0</b>	<b>0</b>	<b>0</b>	<b>0</b>	<b>0</b>	<b>0</b>	<b>3</b>	<b>0</b>	<b>36</b>	

\*Zeros (0) indicate that no offenses or arrests for a particular crime type were reported to law enforcement.  
 Blank lines (no numbers or zeros (0)) indicate that a law enforcement agency did not submit data to the Oregon Uniform Crime Reporting program.

**2005 DOMESTIC DISTURBANCES BY AGENCY\*, COUNTY and STATEWIDE**

COUNTY	AGENCY	QTR	TOTAL		HOMICIDE		RAPE		AGG. ASSLT		BURGLARY		SIMP. ASSLT		VANDALISM		OTH. SEX CRIME		DIS. COND.		TRESPASS		CRIM. THREAT		ALL OTHER		RESTRN ORD.		NON-CRIM.	
			OFF.	ARR.	OFF.	ARR.	OFF.	ARR.	OFF.	ARR.	OFF.	ARR.	OFF.	ARR.	OFF.	ARR.	OFF.	ARR.	OFF.	ARR.	OFF.	ARR.	OFF.	ARR.	OFF.	ARR.	OFF.	ARR.	OFF.	
CLACKAMAS	OREGON CITY PD	1	28	24	0	0	0	0	0	0	1	1	17	17	0	0	0	0	0	0	0	0	0	0	10	6	6	3	0	
CLACKAMAS	OREGON CITY PD	2	28	26	0	0	0	0	1	1	0	0	21	19	0	0	0	0	2	2	2	2	1	1	1	1	10	7	3	
CLACKAMAS	OREGON CITY PD	3	35	33	0	0	0	0	0	0	0	0	26	24	1	1	0	0	1	1	1	1	3	3	3	3	6	5	0	
CLACKAMAS	OREGON CITY PD	4	26	20	0	0	0	0	0	0	0	0	21	16	2	2	0	0	1	0	0	0	1	1	1	1	6	5	0	
<b>AGENCY TOTAL</b>			<b>117</b>	<b>103</b>	<b>0</b>	<b>0</b>	<b>0</b>	<b>0</b>	<b>1</b>	<b>1</b>	<b>1</b>	<b>1</b>	<b>85</b>	<b>76</b>	<b>3</b>	<b>3</b>	<b>0</b>	<b>0</b>	<b>4</b>	<b>3</b>	<b>3</b>	<b>3</b>	<b>5</b>	<b>5</b>	<b>15</b>	<b>11</b>	<b>28</b>	<b>20</b>	<b>3</b>	
CLACKAMAS	SANDY PD	1																												
CLACKAMAS	SANDY PD	2																												
CLACKAMAS	SANDY PD	3																												
CLACKAMAS	SANDY PD	4																												
<b>AGENCY TOTAL</b>			<b>0</b>	<b>0</b>	<b>0</b>	<b>0</b>	<b>0</b>	<b>0</b>	<b>0</b>	<b>0</b>	<b>0</b>	<b>0</b>	<b>0</b>	<b>0</b>	<b>0</b>	<b>0</b>	<b>0</b>	<b>0</b>	<b>0</b>	<b>0</b>	<b>0</b>	<b>0</b>	<b>0</b>	<b>0</b>	<b>0</b>	<b>0</b>	<b>0</b>	<b>0</b>	<b>0</b>	<b>0</b>
CLACKAMAS	WEST LINN PD	1	5	5	0	0	0	0	3	3	0	0	1	1	0	0	0	0	0	0	0	0	0	0	1	1	1	0	32	
CLACKAMAS	WEST LINN PD	2	15	15	0	0	0	0	2	2	0	0	6	6	0	0	0	0	1	1	0	0	3	3	3	3	1	1	35	
CLACKAMAS	WEST LINN PD	3	2	2	0	0	0	0	0	0	0	0	2	2	0	0	0	0	0	0	0	0	0	0	0	0	0	0	32	
CLACKAMAS	WEST LINN PD	4	2	2	0	0	0	0	1	1	0	0	1	1	0	0	0	0	0	0	0	0	0	0	0	0	2	0	33	
<b>AGENCY TOTAL</b>			<b>24</b>	<b>24</b>	<b>0</b>	<b>0</b>	<b>0</b>	<b>0</b>	<b>6</b>	<b>6</b>	<b>0</b>	<b>0</b>	<b>10</b>	<b>10</b>	<b>0</b>	<b>0</b>	<b>0</b>	<b>0</b>	<b>1</b>	<b>1</b>	<b>0</b>	<b>0</b>	<b>3</b>	<b>3</b>	<b>4</b>	<b>4</b>	<b>4</b>	<b>1</b>	<b>132</b>	
CLACKAMAS	OSP CLACKAMAS	1	0	0	0	0	0	0	0	0	0	0	0	0	0	0	0	0	0	0	0	0	0	0	0	0	1	1	6	
CLACKAMAS	OSP CLACKAMAS	2	0	0	0	0	0	0	0	0	0	0	0	0	0	0	0	0	0	0	0	0	0	0	0	0	1	1	6	
CLACKAMAS	OSP CLACKAMAS	3	1	1	0	0	0	0	0	0	0	0	1	1	0	0	0	0	0	0	0	0	0	0	0	0	2	2	5	
CLACKAMAS	OSP CLACKAMAS	4	1	1	0	0	0	0	0	0	0	0	1	1	0	0	0	0	0	0	0	0	0	0	0	0	1	1	2	
<b>AGENCY TOTAL</b>			<b>2</b>	<b>2</b>	<b>0</b>	<b>0</b>	<b>0</b>	<b>0</b>	<b>0</b>	<b>0</b>	<b>0</b>	<b>0</b>	<b>2</b>	<b>2</b>	<b>0</b>	<b>0</b>	<b>0</b>	<b>0</b>	<b>0</b>	<b>0</b>	<b>0</b>	<b>0</b>	<b>0</b>	<b>0</b>	<b>0</b>	<b>0</b>	<b>5</b>	<b>5</b>	<b>19</b>	
<b>1st QTR COUNTY TOTAL</b>			<b>239</b>	<b>207</b>	<b>0</b>	<b>0</b>	<b>3</b>	<b>2</b>	<b>11</b>	<b>10</b>	<b>2</b>	<b>2</b>	<b>121</b>	<b>109</b>	<b>1</b>	<b>1</b>	<b>0</b>	<b>0</b>	<b>36</b>	<b>30</b>	<b>1</b>	<b>1</b>	<b>44</b>	<b>38</b>	<b>20</b>	<b>14</b>	<b>133</b>	<b>126</b>	<b>54</b>	
<b>2nd QTR COUNTY TOTAL</b>			<b>215</b>	<b>181</b>	<b>0</b>	<b>0</b>	<b>0</b>	<b>0</b>	<b>19</b>	<b>13</b>	<b>3</b>	<b>2</b>	<b>124</b>	<b>107</b>	<b>4</b>	<b>2</b>	<b>1</b>	<b>1</b>	<b>17</b>	<b>15</b>	<b>4</b>	<b>3</b>	<b>33</b>	<b>29</b>	<b>10</b>	<b>9</b>	<b>86</b>	<b>76</b>	<b>56</b>	
<b>3rd QTR COUNTY TOTAL</b>			<b>885</b>	<b>215</b>	<b>1</b>	<b>0</b>	<b>0</b>	<b>0</b>	<b>23</b>	<b>18</b>	<b>5</b>	<b>5</b>	<b>766</b>	<b>112</b>	<b>8</b>	<b>5</b>	<b>2</b>	<b>0</b>	<b>32</b>	<b>28</b>	<b>1</b>	<b>1</b>	<b>39</b>	<b>38</b>	<b>8</b>	<b>8</b>	<b>92</b>	<b>82</b>	<b>51</b>	
<b>4th QTR COUNTY TOTAL</b>			<b>189</b>	<b>165</b>	<b>0</b>	<b>0</b>	<b>0</b>	<b>0</b>	<b>17</b>	<b>15</b>	<b>3</b>	<b>3</b>	<b>103</b>	<b>88</b>	<b>10</b>	<b>9</b>	<b>1</b>	<b>1</b>	<b>23</b>	<b>19</b>	<b>0</b>	<b>0</b>	<b>25</b>	<b>25</b>	<b>7</b>	<b>5</b>	<b>122</b>	<b>101</b>	<b>45</b>	
<b>COUNTY GRAND TOTAL</b>			<b>1528</b>	<b>768</b>	<b>1</b>	<b>0</b>	<b>3</b>	<b>2</b>	<b>70</b>	<b>56</b>	<b>13</b>	<b>12</b>	<b>1114</b>	<b>416</b>	<b>23</b>	<b>17</b>	<b>4</b>	<b>2</b>	<b>108</b>	<b>92</b>	<b>6</b>	<b>5</b>	<b>141</b>	<b>130</b>	<b>45</b>	<b>36</b>	<b>433</b>	<b>385</b>	<b>206</b>	

\*Zeros (0) indicate that no offenses or arrests for a particular crime type were reported to law enforcement.  
Blank lines (no numbers or zeros (0)) indicate that a law enforcement agency did not submit data to the Oregon Uniform Crime Reporting program.

**2005 DOMESTIC DISTURBANCES BY AGENCY\*, COUNTY and STATEWIDE**

COUNTY	AGENCY	QTR	TOTAL		HOMICIDE		RAPE		AGG. ASSLT		BURGLARY		SIMP. ASSLT		VANDALISM		OTH. SEX CRIME		DIS. COND.		TRESPASS		CRIM. THREAT		ALL OTHER		RESTRN ORD.		NON-CRIM. OFF.	
			OFF.	ARR.	OFF.	ARR.	OFF.	ARR.	OFF.	ARR.	OFF.	ARR.	OFF.	ARR.	OFF.	ARR.	OFF.	ARR.	OFF.	ARR.	OFF.	ARR.	OFF.	ARR.	OFF.	ARR.	OFF.	ARR.		
CLATSOP	CLATSOP SO	1	21	17	0	0	1	1	1	0	0	0	9	9	1	1	0	0	1	1	0	0	0	0	8	5	3	2	14	
CLATSOP	CLATSOP SO	2	33	22	0	0	0	0	1	1	0	0	10	6	4	4	0	0	11	6	0	0	4	3	3	2	0	0	0	
CLATSOP	CLATSOP SO	3	2	16	0	0	0	0	0	0	0	0	0	3	0	0	0	0	0	7	0	0	0	4	2	2	2	0		
CLATSOP	CLATSOP SO	4	19	6	0	0	2	0	2	1	0	0	7	3	0	0	0	0	7	2	1	0	0	0	0	4	1	0		
<b>AGENCY TOTAL</b>			<b>75</b>	<b>61</b>	<b>0</b>	<b>0</b>	<b>3</b>	<b>1</b>	<b>4</b>	<b>2</b>	<b>0</b>	<b>0</b>	<b>26</b>	<b>21</b>	<b>5</b>	<b>5</b>	<b>0</b>	<b>0</b>	<b>19</b>	<b>16</b>	<b>1</b>	<b>0</b>	<b>4</b>	<b>7</b>	<b>13</b>	<b>9</b>	<b>9</b>	<b>5</b>	<b>14</b>	
CLATSOP	ASTORIA PD	1	22	7	0	0	0	0	1	1	0	0	6	6	0	0	0	0	15	0	0	0	0	0	0	0	1	2	0	
CLATSOP	ASTORIA PD	2	20	3	0	0	0	0	0	0	0	0	6	3	0	0	0	0	14	0	0	0	0	0	0	0	6	4	0	
CLATSOP	ASTORIA PD	3																												
CLATSOP	ASTORIA PD	4																												
<b>AGENCY TOTAL</b>			<b>42</b>	<b>10</b>	<b>0</b>	<b>0</b>	<b>0</b>	<b>0</b>	<b>1</b>	<b>1</b>	<b>0</b>	<b>0</b>	<b>12</b>	<b>9</b>	<b>0</b>	<b>0</b>	<b>0</b>	<b>0</b>	<b>29</b>	<b>0</b>	<b>0</b>	<b>0</b>	<b>0</b>	<b>0</b>	<b>0</b>	<b>0</b>	<b>7</b>	<b>6</b>	<b>0</b>	
CLATSOP	CANNON BEACH PD	1	1	1	0	0	0	0	0	0	0	0	0	0	0	0	0	0	0	0	1	1	0	0	0	0	1	0	3	
CLATSOP	CANNON BEACH PD	2																												
CLATSOP	CANNON BEACH PD	3	0	0	0	0	0	0	0	0	0	0	0	0	0	0	0	0	0	0	0	0	0	0	0	0	0	0	5	
CLATSOP	CANNON BEACH PD	4	1	1	0	0	0	0	0	0	0	0	1	1	0	0	0	0	0	0	0	0	0	0	0	0	3	0	0	
<b>AGENCY TOTAL</b>			<b>2</b>	<b>2</b>	<b>0</b>	<b>0</b>	<b>0</b>	<b>0</b>	<b>0</b>	<b>0</b>	<b>0</b>	<b>0</b>	<b>1</b>	<b>1</b>	<b>0</b>	<b>0</b>	<b>0</b>	<b>0</b>	<b>0</b>	<b>0</b>	<b>1</b>	<b>1</b>	<b>0</b>	<b>0</b>	<b>0</b>	<b>0</b>	<b>4</b>	<b>0</b>	<b>8</b>	
CLATSOP	GEARHART PD	1	0	0	0	0	0	0	0	0	0	0	0	0	0	0	0	0	0	0	0	0	0	0	0	0	0	0	0	0
CLATSOP	GEARHART PD	2	0	0	0	0	0	0	0	0	0	0	0	0	0	0	0	0	0	0	0	0	0	0	0	0	0	0	0	0
CLATSOP	GEARHART PD	3																												
CLATSOP	GEARHART PD	4																												
<b>AGENCY TOTAL</b>			<b>0</b>	<b>0</b>	<b>0</b>	<b>0</b>	<b>0</b>	<b>0</b>	<b>0</b>	<b>0</b>	<b>0</b>	<b>0</b>	<b>0</b>	<b>0</b>	<b>0</b>	<b>0</b>	<b>0</b>	<b>0</b>	<b>0</b>	<b>0</b>	<b>0</b>	<b>0</b>	<b>0</b>	<b>0</b>	<b>0</b>	<b>0</b>	<b>0</b>	<b>0</b>	<b>0</b>	<b>0</b>
CLATSOP	SEASIDE PD	1	64	11	0	0	0	0	2	2	0	0	13	7	0	0	0	0	25	2	0	0	2	0	22	0	9	5	53	
CLATSOP	SEASIDE PD	2	64	11	0	0	0	0	2	2	0	0	13	7	0	0	0	0	25	2	0	0	2	0	22	0	9	5	53	
CLATSOP	SEASIDE PD	3																												
CLATSOP	SEASIDE PD	4																												
<b>AGENCY TOTAL</b>			<b>128</b>	<b>22</b>	<b>0</b>	<b>0</b>	<b>0</b>	<b>0</b>	<b>4</b>	<b>4</b>	<b>0</b>	<b>0</b>	<b>26</b>	<b>14</b>	<b>0</b>	<b>0</b>	<b>0</b>	<b>0</b>	<b>50</b>	<b>4</b>	<b>0</b>	<b>0</b>	<b>4</b>	<b>0</b>	<b>44</b>	<b>0</b>	<b>18</b>	<b>10</b>	<b>106</b>	
CLATSOP	WARRENTON PD	1																												
CLATSOP	WARRENTON PD	2																												
CLATSOP	WARRENTON PD	3																												
CLATSOP	WARRENTON PD	4																												
<b>AGENCY TOTAL</b>			<b>0</b>	<b>0</b>	<b>0</b>	<b>0</b>	<b>0</b>	<b>0</b>	<b>0</b>	<b>0</b>	<b>0</b>	<b>0</b>	<b>0</b>	<b>0</b>	<b>0</b>	<b>0</b>	<b>0</b>	<b>0</b>	<b>0</b>	<b>0</b>	<b>0</b>	<b>0</b>	<b>0</b>	<b>0</b>	<b>0</b>	<b>0</b>	<b>0</b>	<b>0</b>	<b>0</b>	<b>0</b>
CLATSOP	OSP CLATSOP	1	1	2	0	0	0	0	0	0	0	0	1	2	0	0	0	0	0	0	0	0	0	0	0	0	0	0	0	0
CLATSOP	OSP CLATSOP	2	0	0	0	0	0	0	0	0	0	0	0	0	0	0	0	0	0	0	0	0	0	0	0	0	1	1	0	
CLATSOP	OSP CLATSOP	3	1	1	0	0	0	0	0	0	0	0	1	1	0	0	0	0	0	0	0	0	0	0	0	0	0	0	0	2
CLATSOP	OSP CLATSOP	4	0	0	0	0	0	0	0	0	0	0	0	0	0	0	0	0	0	0	0	0	0	0	0	0	0	0	0	0
<b>AGENCY TOTAL</b>			<b>2</b>	<b>3</b>	<b>0</b>	<b>0</b>	<b>0</b>	<b>0</b>	<b>0</b>	<b>0</b>	<b>0</b>	<b>0</b>	<b>2</b>	<b>3</b>	<b>0</b>	<b>0</b>	<b>0</b>	<b>0</b>	<b>0</b>	<b>0</b>	<b>0</b>	<b>0</b>	<b>0</b>	<b>0</b>	<b>0</b>	<b>0</b>	<b>1</b>	<b>1</b>	<b>2</b>	
<b>1st QTR COUNTY TOTAL</b>			<b>109</b>	<b>38</b>	<b>0</b>	<b>0</b>	<b>1</b>	<b>1</b>	<b>4</b>	<b>3</b>	<b>0</b>	<b>0</b>	<b>29</b>	<b>24</b>	<b>1</b>	<b>1</b>	<b>0</b>	<b>0</b>	<b>41</b>	<b>3</b>	<b>1</b>	<b>1</b>	<b>2</b>	<b>0</b>	<b>30</b>	<b>5</b>	<b>14</b>	<b>9</b>	<b>70</b>	
<b>2nd QTR COUNTY TOTAL</b>			<b>117</b>	<b>36</b>	<b>0</b>	<b>0</b>	<b>0</b>	<b>0</b>	<b>3</b>	<b>3</b>	<b>0</b>	<b>0</b>	<b>29</b>	<b>16</b>	<b>4</b>	<b>4</b>	<b>0</b>	<b>0</b>	<b>50</b>	<b>8</b>	<b>0</b>	<b>0</b>	<b>6</b>	<b>3</b>	<b>25</b>	<b>2</b>	<b>16</b>	<b>10</b>	<b>53</b>	
<b>3rd QTR COUNTY TOTAL</b>			<b>3</b>	<b>17</b>	<b>0</b>	<b>0</b>	<b>0</b>	<b>0</b>	<b>0</b>	<b>0</b>	<b>0</b>	<b>0</b>	<b>1</b>	<b>4</b>	<b>0</b>	<b>0</b>	<b>0</b>	<b>0</b>	<b>0</b>	<b>7</b>	<b>0</b>	<b>0</b>	<b>0</b>	<b>4</b>	<b>2</b>	<b>2</b>	<b>2</b>	<b>2</b>	<b>7</b>	
<b>4th QTR COUNTY TOTAL</b>			<b>20</b>	<b>7</b>	<b>0</b>	<b>0</b>	<b>2</b>	<b>0</b>	<b>2</b>	<b>1</b>	<b>0</b>	<b>0</b>	<b>8</b>	<b>4</b>	<b>0</b>	<b>0</b>	<b>0</b>	<b>0</b>	<b>7</b>	<b>2</b>	<b>1</b>	<b>0</b>	<b>0</b>	<b>0</b>	<b>0</b>	<b>0</b>	<b>7</b>	<b>1</b>	<b>0</b>	
<b>COUNTY GRAND TOTAL</b>			<b>249</b>	<b>98</b>	<b>0</b>	<b>0</b>	<b>3</b>	<b>1</b>	<b>9</b>	<b>7</b>	<b>0</b>	<b>0</b>	<b>67</b>	<b>48</b>	<b>5</b>	<b>5</b>	<b>0</b>	<b>0</b>	<b>98</b>	<b>20</b>	<b>2</b>	<b>1</b>	<b>8</b>	<b>7</b>	<b>57</b>	<b>9</b>	<b>39</b>	<b>22</b>	<b>130</b>	

\*Zeros (0) indicate that no offenses or arrests for a particular crime type were reported to law enforcement.

Blank lines (no numbers or zeros (0)) indicate that a law enforcement agency did not submit data to the Oregon Uniform Crime Reporting program.

**2005 DOMESTIC DISTURBANCES BY AGENCY\*, COUNTY and STATEWIDE**

COUNTY	AGENCY	QTR	TOTAL		HOMICIDE		RAPE		AGG. ASSLT		BURGLARY		SIMP. ASSLT		VANDALISM		OTH. SEX CRIME		DIS. COND.		TRESPASS		CRIM. THREAT		ALL OTHER		RESTRN ORD.		NON-CRIM. OFF.
			OFF.	ARR.	OFF.	ARR.	OFF.	ARR.	OFF.	ARR.	OFF.	ARR.	OFF.	ARR.	OFF.	ARR.	OFF.	ARR.	OFF.	ARR.	OFF.	ARR.	OFF.	ARR.	OFF.	ARR.	OFF.	ARR.	
COLUMBIA	COLUMBIA SO	1																											
COLUMBIA	COLUMBIA SO	2																											
COLUMBIA	COLUMBIA SO	3																											
COLUMBIA	COLUMBIA SO	4																											
	<b>AGENCY TOTAL</b>		<b>0</b>	<b>0</b>	<b>0</b>	<b>0</b>	<b>0</b>	<b>0</b>	<b>0</b>	<b>0</b>	<b>0</b>	<b>0</b>	<b>0</b>	<b>0</b>	<b>0</b>	<b>0</b>	<b>0</b>	<b>0</b>	<b>0</b>	<b>0</b>	<b>0</b>	<b>0</b>	<b>0</b>	<b>0</b>	<b>0</b>	<b>0</b>	<b>0</b>	<b>0</b>	<b>0</b>
COLUMBIA	CLATSKANIE PD	1	2	1	0	0	0	0	0	0	0	1	1	0	0	0	0	0	0	1	0	0	0	0	0	0	0	0	1
COLUMBIA	CLATSKANIE PD	2	5	4	0	0	0	0	0	0	0	2	2	0	0	0	0	0	2	1	0	0	0	0	1	1	0	0	0
COLUMBIA	CLATSKANIE PD	3																											
COLUMBIA	CLATSKANIE PD	4																											
	<b>AGENCY TOTAL</b>		<b>7</b>	<b>5</b>	<b>0</b>	<b>0</b>	<b>0</b>	<b>0</b>	<b>0</b>	<b>0</b>	<b>0</b>	<b>3</b>	<b>3</b>	<b>0</b>	<b>0</b>	<b>0</b>	<b>0</b>	<b>3</b>	<b>1</b>	<b>0</b>	<b>0</b>	<b>0</b>	<b>0</b>	<b>1</b>	<b>1</b>	<b>0</b>	<b>0</b>	<b>1</b>	
COLUMBIA	COLUMBIA CITY PD	1	1	0	0	0	0	0	0	0	0	0	0	0	0	0	1	0	0	0	0	0	0	0	0	0	0	0	0
COLUMBIA	COLUMBIA CITY PD	2	0	0	0	0	0	0	0	0	0	0	0	0	0	0	0	0	0	0	0	0	0	0	0	0	0	1	
COLUMBIA	COLUMBIA CITY PD	3	1	1	0	0	0	0	0	0	0	1	1	0	0	0	0	0	0	0	0	0	0	0	0	0	1	0	0
COLUMBIA	COLUMBIA CITY PD	4	0	0	0	0	0	0	0	0	0	0	0	0	0	0	0	0	0	0	0	0	0	0	0	0	0	0	0
	<b>AGENCY TOTAL</b>		<b>2</b>	<b>1</b>	<b>0</b>	<b>0</b>	<b>0</b>	<b>0</b>	<b>0</b>	<b>0</b>	<b>0</b>	<b>1</b>	<b>1</b>	<b>0</b>	<b>0</b>	<b>1</b>	<b>0</b>	<b>0</b>	<b>0</b>	<b>0</b>	<b>0</b>	<b>0</b>	<b>0</b>	<b>0</b>	<b>0</b>	<b>0</b>	<b>1</b>	<b>0</b>	
COLUMBIA	RAINIER PD	1	6	6	0	0	0	0	0	0	0	2	2	0	0	0	0	0	3	3	0	0	0	0	1	1	1	1	0
COLUMBIA	RAINIER PD	2	2	1	0	0	0	0	0	0	0	1	1	0	0	0	0	0	1	0	0	0	0	0	0	0	2	0	0
COLUMBIA	RAINIER PD	3	2	2	0	0	0	0	0	0	0	1	1	0	0	0	0	0	0	0	0	0	0	1	1	1	1	0	0
COLUMBIA	RAINIER PD	4	0	0	0	0	0	0	0	0	0	0	0	0	0	0	0	0	0	0	0	0	0	0	0	0	0	0	1
	<b>AGENCY TOTAL</b>		<b>10</b>	<b>9</b>	<b>0</b>	<b>0</b>	<b>0</b>	<b>0</b>	<b>0</b>	<b>0</b>	<b>0</b>	<b>4</b>	<b>4</b>	<b>0</b>	<b>0</b>	<b>0</b>	<b>0</b>	<b>4</b>	<b>3</b>	<b>0</b>	<b>0</b>	<b>0</b>	<b>0</b>	<b>2</b>	<b>2</b>	<b>4</b>	<b>2</b>	<b>1</b>	
COLUMBIA	ST. HELENS PD	1	29	10	0	0	0	0	0	0	1	11	9	0	0	0	0	1	0	1	0	0	0	15	1	0	0	0	0
COLUMBIA	ST. HELENS PD	2	20	8	0	0	0	0	0	0	0	8	7	0	0	0	0	0	0	0	0	0	0	12	1	0	0	0	0
COLUMBIA	ST. HELENS PD	3	20	14	0	0	0	0	0	0	0	5	5	0	0	0	0	0	0	0	0	1	1	14	8	0	0	0	0
COLUMBIA	ST. HELENS PD	4	24	8	0	0	0	0	0	0	0	7	7	0	0	0	0	0	0	0	0	0	0	17	1	0	0	0	0
	<b>AGENCY TOTAL</b>		<b>93</b>	<b>40</b>	<b>0</b>	<b>0</b>	<b>0</b>	<b>0</b>	<b>0</b>	<b>0</b>	<b>1</b>	<b>31</b>	<b>28</b>	<b>0</b>	<b>0</b>	<b>0</b>	<b>0</b>	<b>1</b>	<b>0</b>	<b>1</b>	<b>0</b>	<b>1</b>	<b>1</b>	<b>58</b>	<b>11</b>	<b>0</b>	<b>0</b>	<b>0</b>	
COLUMBIA	SCAPPOOSE PD	1	1	0	0	0	0	0	0	0	0	1	0	0	0	0	0	0	0	0	0	0	0	0	0	0	0	0	0
COLUMBIA	SCAPPOOSE PD	2	2	2	0	0	0	0	0	0	0	2	2	0	0	0	0	0	0	0	0	0	0	0	0	0	0	0	0
COLUMBIA	SCAPPOOSE PD	3	3	3	0	0	0	0	0	0	0	3	3	0	0	0	0	0	0	0	0	0	0	0	0	0	0	0	0
COLUMBIA	SCAPPOOSE PD	4	7	7	0	0	0	0	0	0	0	7	7	0	0	0	0	0	0	0	0	0	0	0	0	0	0	0	0
	<b>AGENCY TOTAL</b>		<b>13</b>	<b>12</b>	<b>0</b>	<b>0</b>	<b>0</b>	<b>0</b>	<b>0</b>	<b>0</b>	<b>0</b>	<b>13</b>	<b>12</b>	<b>0</b>	<b>0</b>	<b>0</b>	<b>0</b>	<b>0</b>	<b>0</b>	<b>0</b>	<b>0</b>	<b>0</b>	<b>0</b>	<b>0</b>	<b>0</b>	<b>0</b>	<b>0</b>	<b>0</b>	<b>0</b>
COLUMBIA	VERNONIA PD	1																											
COLUMBIA	VERNONIA PD	2																											
COLUMBIA	VERNONIA PD	3																											
COLUMBIA	VERNONIA PD	4																											
	<b>AGENCY TOTAL</b>		<b>0</b>	<b>0</b>	<b>0</b>	<b>0</b>	<b>0</b>	<b>0</b>	<b>0</b>	<b>0</b>	<b>0</b>	<b>0</b>	<b>0</b>	<b>0</b>	<b>0</b>	<b>0</b>	<b>0</b>	<b>0</b>	<b>0</b>	<b>0</b>	<b>0</b>	<b>0</b>	<b>0</b>	<b>0</b>	<b>0</b>	<b>0</b>	<b>0</b>	<b>0</b>	<b>0</b>
COLUMBIA	OSP COLUMBIA	1	1	1	0	0	0	0	0	0	0	1	1	0	0	0	0	0	0	0	0	0	0	0	0	0	1	1	2
COLUMBIA	OSP COLUMBIA	2	1	1	0	0	0	0	0	0	0	1	1	0	0	0	0	0	0	0	0	0	0	0	0	0	1	1	3
COLUMBIA	OSP COLUMBIA	3	1	1	0	0	0	0	0	0	0	1	1	0	0	0	0	0	0	0	0	0	0	0	0	0	0	0	5
COLUMBIA	OSP COLUMBIA	4	0	0	0	0	0	0	0	0	0	0	0	0	0	0	0	0	0	0	0	0	0	0	0	0	0	0	0
	<b>AGENCY TOTAL</b>		<b>3</b>	<b>3</b>	<b>0</b>	<b>0</b>	<b>0</b>	<b>0</b>	<b>0</b>	<b>0</b>	<b>0</b>	<b>3</b>	<b>3</b>	<b>0</b>	<b>0</b>	<b>0</b>	<b>0</b>	<b>0</b>	<b>0</b>	<b>0</b>	<b>0</b>	<b>0</b>	<b>0</b>	<b>0</b>	<b>0</b>	<b>0</b>	<b>2</b>	<b>2</b>	<b>10</b>
	<b>1st QTR COUNTY TOTAL</b>		<b>40</b>	<b>18</b>	<b>0</b>	<b>0</b>	<b>0</b>	<b>0</b>	<b>0</b>	<b>0</b>	<b>1</b>	<b>16</b>	<b>13</b>	<b>0</b>	<b>0</b>	<b>1</b>	<b>0</b>	<b>5</b>	<b>3</b>	<b>1</b>	<b>0</b>	<b>0</b>	<b>0</b>	<b>16</b>	<b>2</b>	<b>2</b>	<b>2</b>	<b>3</b>	
	<b>2nd QTR COUNTY TOTAL</b>		<b>30</b>	<b>16</b>	<b>0</b>	<b>0</b>	<b>0</b>	<b>0</b>	<b>0</b>	<b>0</b>	<b>0</b>	<b>14</b>	<b>13</b>	<b>0</b>	<b>0</b>	<b>0</b>	<b>0</b>	<b>3</b>	<b>1</b>	<b>0</b>	<b>0</b>	<b>0</b>	<b>0</b>	<b>13</b>	<b>2</b>	<b>3</b>	<b>1</b>	<b>4</b>	
	<b>3rd QTR COUNTY TOTAL</b>		<b>27</b>	<b>21</b>	<b>0</b>	<b>0</b>	<b>0</b>	<b>0</b>	<b>0</b>	<b>0</b>	<b>0</b>	<b>11</b>	<b>11</b>	<b>0</b>	<b>0</b>	<b>0</b>	<b>0</b>	<b>0</b>	<b>0</b>	<b>0</b>	<b>0</b>	<b>1</b>	<b>1</b>	<b>15</b>	<b>9</b>	<b>2</b>	<b>1</b>	<b>5</b>	
	<b>4th QTR COUNTY TOTAL</b>		<b>31</b>	<b>15</b>	<b>0</b>	<b>0</b>	<b>0</b>	<b>0</b>	<b>0</b>	<b>0</b>	<b>0</b>	<b>14</b>	<b>14</b>	<b>0</b>	<b>0</b>	<b>0</b>	<b>0</b>	<b>0</b>	<b>0</b>	<b>0</b>	<b>0</b>	<b>0</b>	<b>0</b>	<b>17</b>	<b>1</b>	<b>0</b>	<b>0</b>	<b>1</b>	
	<b>COUNTY GRAND TOTAL</b>		<b>128</b>	<b>70</b>	<b>0</b>	<b>0</b>	<b>0</b>	<b>0</b>	<b>0</b>	<b>0</b>	<b>1</b>	<b>55</b>	<b>51</b>	<b>0</b>	<b>0</b>	<b>1</b>	<b>0</b>	<b>8</b>	<b>4</b>	<b>1</b>	<b>0</b>	<b>1</b>	<b>1</b>	<b>61</b>	<b>14</b>	<b>7</b>	<b>4</b>	<b>13</b>	

\*Zeros (0) indicate that no offenses or arrests for a particular crime type were reported to law enforcement.  
Blank lines (no numbers or zeros (0)) indicate that a law enforcement agency did not submit data to the Oregon Uniform Crime Reporting program.

**2005 DOMESTIC DISTURBANCES BY AGENCY\*, COUNTY and STATEWIDE**

COUNTY	AGENCY	QTR	TOTAL		HOMICIDE		RAPE		AGG. ASSLT		BURGLARY		SIMP. ASSLT		VANDALISM		OTH. SEX CRIME		DIS. COND.		TRESPASS		CRIM. THREAT		ALL OTHER		RESTRN ORD.		NON-CRIM. OFF.
			OFF.	ARR.	OFF.	ARR.	OFF.	ARR.	OFF.	ARR.	OFF.	ARR.	OFF.	ARR.	OFF.	ARR.	OFF.	ARR.	OFF.	ARR.	OFF.	ARR.	OFF.	ARR.	OFF.	ARR.	OFF.	ARR.	
COOS	COOS SO	1																											
COOS	COOS SO	2																											
COOS	COOS SO	3																											
COOS	COOS SO	4																											
<b>AGENCY TOTAL</b>			<b>0</b>	<b>0</b>	<b>0</b>	<b>0</b>	<b>0</b>	<b>0</b>	<b>0</b>	<b>0</b>	<b>0</b>	<b>0</b>	<b>0</b>	<b>0</b>	<b>0</b>	<b>0</b>	<b>0</b>	<b>0</b>	<b>0</b>	<b>0</b>	<b>0</b>	<b>0</b>	<b>0</b>	<b>0</b>	<b>0</b>	<b>0</b>	<b>0</b>	<b>0</b>	<b>0</b>
COOS	BANDON PD	1	2	6	0	0	0	0	0	0	1	0	1	0	0	0	0	0	0	4	0	0	0	1	0	1	1	0	22
COOS	BANDON PD	2	0	0																									
COOS	BANDON PD	3	16	17	0	0	2	0	0	2	1	0	1	4	0	0	0	0	9	3	0	1	3	2	0	5	9	3	32
COOS	BANDON PD	4	9	8	0	0	0	0	0	1	0	0	4	4	0	0	0	0	4	1	0	0	1	1	0	1	3	0	30
<b>AGENCY TOTAL</b>			<b>27</b>	<b>31</b>	<b>0</b>	<b>0</b>	<b>2</b>	<b>0</b>	<b>0</b>	<b>3</b>	<b>2</b>	<b>0</b>	<b>6</b>	<b>8</b>	<b>0</b>	<b>0</b>	<b>0</b>	<b>0</b>	<b>13</b>	<b>8</b>	<b>0</b>	<b>1</b>	<b>4</b>	<b>4</b>	<b>0</b>	<b>7</b>	<b>13</b>	<b>3</b>	<b>84</b>
COOS	COOS BAY PD	1																											
COOS	COOS BAY PD	2																											
COOS	COOS BAY PD	3																											
COOS	COOS BAY PD	4																											
<b>AGENCY TOTAL</b>			<b>0</b>	<b>0</b>	<b>0</b>	<b>0</b>	<b>0</b>	<b>0</b>	<b>0</b>	<b>0</b>	<b>0</b>	<b>0</b>	<b>0</b>	<b>0</b>	<b>0</b>	<b>0</b>	<b>0</b>	<b>0</b>	<b>0</b>	<b>0</b>	<b>0</b>	<b>0</b>	<b>0</b>	<b>0</b>	<b>0</b>	<b>0</b>	<b>0</b>	<b>0</b>	<b>0</b>
COOS	COQUILLE PD	1	10	5	0	0	0	0	0	0	0	0	3	3	0	0	0	0	0	0	0	0	2	0	5	2	0	0	0
COOS	COQUILLE PD	2	12	5	0	0	0	0	0	0	0	0	7	3	0	0	0	0	0	0	0	0	2	2	3	0	2	1	0
COOS	COQUILLE PD	3	8	11	0	0	1	0	0	0	0	0	2	4	0	0	0	0	3	4	1	1	0	0	1	2	2	0	0
COOS	COQUILLE PD	4	0	5	0	0	0	0	0	0	0	0	0	2	0	0	0	0	0	3	0	0	0	0	0	0	0	0	0
<b>AGENCY TOTAL</b>			<b>30</b>	<b>26</b>	<b>0</b>	<b>0</b>	<b>1</b>	<b>0</b>	<b>0</b>	<b>0</b>	<b>0</b>	<b>0</b>	<b>12</b>	<b>12</b>	<b>0</b>	<b>0</b>	<b>0</b>	<b>0</b>	<b>3</b>	<b>7</b>	<b>1</b>	<b>1</b>	<b>4</b>	<b>2</b>	<b>9</b>	<b>4</b>	<b>4</b>	<b>1</b>	<b>0</b>
COOS	MYRTLE POINT PD	1																											
COOS	MYRTLE POINT PD	2																											
COOS	MYRTLE POINT PD	3																											
COOS	MYRTLE POINT PD	4																											
<b>AGENCY TOTAL</b>			<b>0</b>	<b>0</b>	<b>0</b>	<b>0</b>	<b>0</b>	<b>0</b>	<b>0</b>	<b>0</b>	<b>0</b>	<b>0</b>	<b>0</b>	<b>0</b>	<b>0</b>	<b>0</b>	<b>0</b>	<b>0</b>	<b>0</b>	<b>0</b>	<b>0</b>	<b>0</b>	<b>0</b>	<b>0</b>	<b>0</b>	<b>0</b>	<b>0</b>	<b>0</b>	<b>0</b>
COOS	NORTH BEND PD	1																											
COOS	NORTH BEND PD	2																											
COOS	NORTH BEND PD	3																											
COOS	NORTH BEND PD	4																											
<b>AGENCY TOTAL</b>			<b>0</b>	<b>0</b>	<b>0</b>	<b>0</b>	<b>0</b>	<b>0</b>	<b>0</b>	<b>0</b>	<b>0</b>	<b>0</b>	<b>0</b>	<b>0</b>	<b>0</b>	<b>0</b>	<b>0</b>	<b>0</b>	<b>0</b>	<b>0</b>	<b>0</b>	<b>0</b>	<b>0</b>	<b>0</b>	<b>0</b>	<b>0</b>	<b>0</b>	<b>0</b>	<b>0</b>
COOS	OSP COOS	1	0	0	0	0	0	0	0	0	0	0	0	0	0	0	0	0	0	0	0	0	0	0	0	0	1	1	0
COOS	OSP COOS	2	0	0	0	0	0	0	0	0	0	0	0	0	0	0	0	0	0	0	0	0	0	0	0	0	0	0	1
COOS	OSP COOS	3	1	1	0	0	0	0	0	0	0	0	1	1	0	0	0	0	0	0	0	0	0	0	0	0	0	0	3
COOS	OSP COOS	4	0	0	0	0	0	0	0	0	0	0	0	0	0	0	0	0	0	0	0	0	0	0	0	2	1	1	
<b>AGENCY TOTAL</b>			<b>1</b>	<b>1</b>	<b>0</b>	<b>0</b>	<b>0</b>	<b>0</b>	<b>0</b>	<b>0</b>	<b>0</b>	<b>0</b>	<b>1</b>	<b>1</b>	<b>0</b>	<b>0</b>	<b>0</b>	<b>0</b>	<b>0</b>	<b>0</b>	<b>0</b>	<b>0</b>	<b>0</b>	<b>0</b>	<b>0</b>	<b>0</b>	<b>3</b>	<b>2</b>	<b>5</b>
<b>1st QTR COUNTY TOTAL</b>			<b>12</b>	<b>11</b>	<b>0</b>	<b>0</b>	<b>0</b>	<b>0</b>	<b>0</b>	<b>0</b>	<b>1</b>	<b>0</b>	<b>4</b>	<b>3</b>	<b>0</b>	<b>0</b>	<b>0</b>	<b>0</b>	<b>0</b>	<b>4</b>	<b>0</b>	<b>0</b>	<b>2</b>	<b>1</b>	<b>5</b>	<b>3</b>	<b>2</b>	<b>1</b>	<b>22</b>
<b>2nd QTR COUNTY TOTAL</b>			<b>12</b>	<b>5</b>	<b>0</b>	<b>0</b>	<b>0</b>	<b>0</b>	<b>0</b>	<b>0</b>	<b>0</b>	<b>0</b>	<b>7</b>	<b>3</b>	<b>0</b>	<b>0</b>	<b>0</b>	<b>0</b>	<b>0</b>	<b>0</b>	<b>0</b>	<b>0</b>	<b>2</b>	<b>2</b>	<b>3</b>	<b>0</b>	<b>2</b>	<b>1</b>	<b>1</b>
<b>3rd QTR COUNTY TOTAL</b>			<b>25</b>	<b>29</b>	<b>0</b>	<b>0</b>	<b>3</b>	<b>0</b>	<b>0</b>	<b>2</b>	<b>1</b>	<b>0</b>	<b>4</b>	<b>9</b>	<b>0</b>	<b>0</b>	<b>0</b>	<b>0</b>	<b>12</b>	<b>7</b>	<b>1</b>	<b>2</b>	<b>3</b>	<b>2</b>	<b>1</b>	<b>7</b>	<b>11</b>	<b>3</b>	<b>35</b>
<b>4th QTR COUNTY TOTAL</b>			<b>9</b>	<b>13</b>	<b>0</b>	<b>0</b>	<b>0</b>	<b>0</b>	<b>0</b>	<b>1</b>	<b>0</b>	<b>0</b>	<b>4</b>	<b>6</b>	<b>0</b>	<b>0</b>	<b>0</b>	<b>0</b>	<b>4</b>	<b>4</b>	<b>0</b>	<b>0</b>	<b>1</b>	<b>1</b>	<b>0</b>	<b>1</b>	<b>5</b>	<b>1</b>	<b>31</b>
<b>COUNTY GRAND TOTAL</b>			<b>58</b>	<b>58</b>	<b>0</b>	<b>0</b>	<b>3</b>	<b>0</b>	<b>0</b>	<b>3</b>	<b>2</b>	<b>0</b>	<b>19</b>	<b>21</b>	<b>0</b>	<b>0</b>	<b>0</b>	<b>0</b>	<b>16</b>	<b>15</b>	<b>1</b>	<b>2</b>	<b>8</b>	<b>6</b>	<b>9</b>	<b>11</b>	<b>20</b>	<b>6</b>	<b>89</b>

\*Zeros (0) indicate that no offenses or arrests for a particular crime type were reported to law enforcement.  
 Blank lines (no numbers or zeros (0)) indicate that a law enforcement agency did not submit data to the Oregon Uniform Crime Reporting program.



## 2005 DOMESTIC DISTURBANCES BY AGENCY\*, COUNTY and STATEWIDE

COUNTY	AGENCY	QTR	TOTAL		HOMICIDE		RAPE		AGG. ASSLT		BURGLARY		SIMP. ASSLT		VANDALISM		OTH. SEX CRIME		DIS. COND.		TRESPASS		CRIM. THREAT		ALL OTHER		RESTRN ORD.		NON-CRIM.	
			OFF.	ARR.	OFF.	ARR.	OFF.	ARR.	OFF.	ARR.	OFF.	ARR.	OFF.	ARR.	OFF.	ARR.	OFF.	ARR.	OFF.	ARR.	OFF.	ARR.	OFF.	ARR.	OFF.	ARR.	OFF.	ARR.	OFF.	
CROOK	CROOK SO	1	32	6	0	0	0	0	0	0	0	0	9	4	0	0	0	0	21	1	0	0	0	0	2	1	2	0	16	
CROOK	CROOK SO	2	34	10	0	0	0	0	1	1	0	0	6	5	0	0	0	0	22	4	1	0	0	0	4	0	3	2	20	
CROOK	CROOK SO	3	29	8	0	0	0	0	0	0	0	0	8	6	0	0	0	0	21	2	0	0	0	0	0	0	5	1	15	
CROOK	CROOK SO	4	33	7	0	0	0	0	2	2	0	0	5	3	0	0	0	0	25	2	0	0	0	0	1	0	3	3	11	
<b>AGENCY TOTAL</b>			<b>128</b>	<b>31</b>	<b>0</b>	<b>0</b>	<b>0</b>	<b>0</b>	<b>3</b>	<b>3</b>	<b>0</b>	<b>0</b>	<b>28</b>	<b>18</b>	<b>0</b>	<b>0</b>	<b>0</b>	<b>0</b>	<b>89</b>	<b>9</b>	<b>1</b>	<b>0</b>	<b>0</b>	<b>0</b>	<b>7</b>	<b>1</b>	<b>13</b>	<b>6</b>	<b>62</b>	
CROOK	PRINEVILLE PD	1	49	20	0	0	0	0	12	9	0	0	22	2	0	0	0	0	10	7	0	0	1	1	4	1	0	0	33	
CROOK	PRINEVILLE PD	2	28	26	0	0	0	0	17	17	0	0	8	6	0	0	0	0	0	0	0	0	1	1	2	2	0	0	44	
CROOK	PRINEVILLE PD	3	46	41	0	0	0	0	19	17	1	1	6	6	1	0	0	0	14	14	0	0	1	0	4	3	1	1	54	
CROOK	PRINEVILLE PD	4	29	28	0	0	0	0	8	8	0	0	6	6	1	0	0	0	9	10	0	0	1	1	4	3	2	2	34	
<b>AGENCY TOTAL</b>			<b>152</b>	<b>115</b>	<b>0</b>	<b>0</b>	<b>0</b>	<b>0</b>	<b>56</b>	<b>51</b>	<b>1</b>	<b>1</b>	<b>42</b>	<b>20</b>	<b>2</b>	<b>0</b>	<b>0</b>	<b>0</b>	<b>33</b>	<b>31</b>	<b>0</b>	<b>0</b>	<b>4</b>	<b>3</b>	<b>14</b>	<b>9</b>	<b>3</b>	<b>3</b>	<b>165</b>	
CROOK	OSP CROOK	1	0	0	0	0	0	0	0	0	0	0	0	0	0	0	0	0	0	0	0	0	0	0	0	0	0	0	0	
CROOK	OSP CROOK	2	0	0	0	0	0	0	0	0	0	0	0	0	0	0	0	0	0	0	0	0	0	0	0	0	2	2	0	
CROOK	OSP CROOK	3	2	2	0	0	0	0	1	1	0	0	1	1	0	0	0	0	0	0	0	0	0	0	0	0	0	0	0	1
CROOK	OSP CROOK	4	0	0	0	0	0	0	0	0	0	0	0	0	0	0	0	0	0	0	0	0	0	0	0	0	0	0	0	
<b>AGENCY TOTAL</b>			<b>2</b>	<b>2</b>	<b>0</b>	<b>0</b>	<b>0</b>	<b>0</b>	<b>1</b>	<b>1</b>	<b>0</b>	<b>0</b>	<b>1</b>	<b>1</b>	<b>0</b>	<b>0</b>	<b>0</b>	<b>0</b>	<b>0</b>	<b>0</b>	<b>0</b>	<b>0</b>	<b>0</b>	<b>0</b>	<b>0</b>	<b>0</b>	<b>0</b>	<b>2</b>	<b>2</b>	<b>1</b>
<b>1st QTR COUNTY TOTAL</b>			<b>81</b>	<b>26</b>	<b>0</b>	<b>0</b>	<b>0</b>	<b>0</b>	<b>12</b>	<b>9</b>	<b>0</b>	<b>0</b>	<b>31</b>	<b>6</b>	<b>0</b>	<b>0</b>	<b>0</b>	<b>0</b>	<b>31</b>	<b>8</b>	<b>0</b>	<b>0</b>	<b>1</b>	<b>1</b>	<b>6</b>	<b>2</b>	<b>2</b>	<b>0</b>	<b>49</b>	
<b>2nd QTR COUNTY TOTAL</b>			<b>62</b>	<b>36</b>	<b>0</b>	<b>0</b>	<b>0</b>	<b>0</b>	<b>18</b>	<b>18</b>	<b>0</b>	<b>0</b>	<b>14</b>	<b>11</b>	<b>0</b>	<b>0</b>	<b>0</b>	<b>0</b>	<b>22</b>	<b>4</b>	<b>1</b>	<b>0</b>	<b>1</b>	<b>1</b>	<b>6</b>	<b>2</b>	<b>5</b>	<b>4</b>	<b>64</b>	
<b>3rd QTR COUNTY TOTAL</b>			<b>77</b>	<b>51</b>	<b>0</b>	<b>0</b>	<b>0</b>	<b>0</b>	<b>20</b>	<b>18</b>	<b>1</b>	<b>1</b>	<b>15</b>	<b>13</b>	<b>1</b>	<b>0</b>	<b>0</b>	<b>0</b>	<b>35</b>	<b>16</b>	<b>0</b>	<b>0</b>	<b>1</b>	<b>0</b>	<b>4</b>	<b>3</b>	<b>6</b>	<b>2</b>	<b>70</b>	
<b>4th QTR COUNTY TOTAL</b>			<b>62</b>	<b>35</b>	<b>0</b>	<b>0</b>	<b>0</b>	<b>0</b>	<b>10</b>	<b>10</b>	<b>0</b>	<b>0</b>	<b>11</b>	<b>9</b>	<b>1</b>	<b>0</b>	<b>0</b>	<b>0</b>	<b>34</b>	<b>12</b>	<b>0</b>	<b>0</b>	<b>1</b>	<b>1</b>	<b>5</b>	<b>3</b>	<b>5</b>	<b>5</b>	<b>45</b>	
<b>COUNTY GRAND TOTAL</b>			<b>282</b>	<b>148</b>	<b>0</b>	<b>0</b>	<b>0</b>	<b>0</b>	<b>60</b>	<b>55</b>	<b>1</b>	<b>1</b>	<b>71</b>	<b>39</b>	<b>2</b>	<b>0</b>	<b>0</b>	<b>0</b>	<b>122</b>	<b>40</b>	<b>1</b>	<b>0</b>	<b>4</b>	<b>3</b>	<b>21</b>	<b>10</b>	<b>18</b>	<b>11</b>	<b>228</b>	
CURRY	CURRY SO	1	6	3	0	0	0	0	0	0	0	0	3	2	0	0	0	0	3	1	0	0	0	0	0	0	6	4	1	
CURRY	CURRY SO	2	11	11	0	0	0	0	0	0	0	0	9	9	0	0	0	0	0	0	0	0	2	2	0	0	3	1	3	
CURRY	CURRY SO	3	8	7	0	0	0	0	0	0	0	0	4	4	0	0	0	0	2	1	0	0	2	2	0	0	3	1	3	
CURRY	CURRY SO	4	7	6	0	0	0	0	0	0	0	0	2	2	0	0	0	0	4	3	0	0	0	0	1	1	3	2	2	
<b>AGENCY TOTAL</b>			<b>32</b>	<b>27</b>	<b>0</b>	<b>0</b>	<b>0</b>	<b>0</b>	<b>0</b>	<b>0</b>	<b>0</b>	<b>0</b>	<b>18</b>	<b>17</b>	<b>0</b>	<b>0</b>	<b>0</b>	<b>0</b>	<b>9</b>	<b>5</b>	<b>0</b>	<b>0</b>	<b>4</b>	<b>4</b>	<b>1</b>	<b>1</b>	<b>15</b>	<b>8</b>	<b>9</b>	
CURRY	BROOKINGS PD	1	0	0	0	0	0	0	0	0	0	0	0	0	0	0	0	0	0	0	0	0	0	0	0	0	0	0	0	
CURRY	BROOKINGS PD	2	0	0	0	0	0	0	0	0	0	0	0	0	0	0	0	0	0	0	0	0	0	0	0	0	0	0	0	
CURRY	BROOKINGS PD	3	0	0	0	0	0	0	0	0	0	0	0	0	0	0	0	0	0	0	0	0	0	0	0	0	0	0	0	
CURRY	BROOKINGS PD	4	0	0	0	0	0	0	0	0	0	0	0	0	0	0	0	0	0	0	0	0	0	0	0	0	0	0	0	
<b>AGENCY TOTAL</b>			<b>0</b>	<b>0</b>	<b>0</b>	<b>0</b>	<b>0</b>	<b>0</b>	<b>0</b>	<b>0</b>	<b>0</b>	<b>0</b>	<b>0</b>	<b>0</b>	<b>0</b>	<b>0</b>	<b>0</b>	<b>0</b>	<b>0</b>	<b>0</b>	<b>0</b>	<b>0</b>	<b>0</b>	<b>0</b>	<b>0</b>	<b>0</b>	<b>0</b>	<b>0</b>	<b>0</b>	<b>0</b>
CURRY	GOLD BEACH PD	1	11	11	0	0	0	0	3	3	0	0	2	2	0	0	0	0	1	1	4	4	0	0	1	1	2	2	7	
CURRY	GOLD BEACH PD	2	0	0	0	0	0	0	0	0	0	0	0	0	0	0	0	0	0	0	0	0	0	0	0	0	0	0	0	
CURRY	GOLD BEACH PD	3	5	5	0	0	1	1	0	0	1	1	2	2	0	0	0	0	0	0	0	0	0	0	1	1	3	3	2	
CURRY	GOLD BEACH PD	4	0	0	0	0	0	0	0	0	0	0	0	0	0	0	0	0	0	0	0	0	0	0	0	0	0	0	0	
<b>AGENCY TOTAL</b>			<b>16</b>	<b>16</b>	<b>0</b>	<b>0</b>	<b>1</b>	<b>1</b>	<b>3</b>	<b>3</b>	<b>1</b>	<b>1</b>	<b>4</b>	<b>4</b>	<b>0</b>	<b>0</b>	<b>0</b>	<b>0</b>	<b>1</b>	<b>1</b>	<b>4</b>	<b>4</b>	<b>0</b>	<b>0</b>	<b>2</b>	<b>2</b>	<b>5</b>	<b>5</b>	<b>9</b>	
CURRY	OSP CURRY	1	1	0	0	0	0	0	0	0	0	0	1	0	0	0	0	0	0	0	0	0	0	0	0	0	0	0	0	1
CURRY	OSP CURRY	2	0	0	0	0	0	0	0	0	0	0	0	0	0	0	0	0	0	0	0	0	0	0	0	0	0	0	0	1
CURRY	OSP CURRY	3	0	0	0	0	0	0	0	0	0	0	0	0	0	0	0	0	0	0	0	0	0	0	0	0	0	0	0	0
CURRY	OSP CURRY	4	0	0	0	0	0	0	0	0	0	0	0	0	0	0	0	0	0	0	0	0	0	0	0	0	0	0	0	0
<b>AGENCY TOTAL</b>			<b>1</b>	<b>0</b>	<b>0</b>	<b>0</b>	<b>0</b>	<b>0</b>	<b>0</b>	<b>0</b>	<b>0</b>	<b>0</b>	<b>1</b>	<b>0</b>	<b>0</b>	<b>0</b>	<b>0</b>	<b>0</b>	<b>0</b>	<b>0</b>	<b>0</b>	<b>0</b>	<b>0</b>	<b>0</b>	<b>0</b>	<b>0</b>	<b>0</b>	<b>0</b>	<b>0</b>	<b>2</b>
<b>1st QTR COUNTY TOTAL</b>			<b>18</b>	<b>14</b>	<b>0</b>	<b>0</b>	<b>0</b>	<b>0</b>	<b>3</b>	<b>3</b>	<b>0</b>	<b>0</b>	<b>6</b>	<b>4</b>	<b>0</b>	<b>0</b>	<b>0</b>	<b>0</b>	<b>4</b>	<b>2</b>	<b>4</b>	<b>4</b>	<b>0</b>	<b>0</b>	<b>1</b>	<b>1</b>	<b>8</b>	<b>6</b>	<b>9</b>	
<b>2nd QTR COUNTY TOTAL</b>			<b>11</b>	<b>11</b>	<b>0</b>	<b>0</b>	<b>0</b>	<b>0</b>	<b>0</b>	<b>0</b>	<b>0</b>	<b>0</b>	<b>9</b>	<b>9</b>	<b>0</b>	<b>0</b>	<b>0</b>	<b>0</b>	<b>0</b>	<b>0</b>	<b>0</b>	<b>0</b>	<b>2</b>	<b>2</b>	<b>0</b>	<b>0</b>	<b>3</b>	<b>1</b>	<b>4</b>	
<b>3rd QTR COUNTY TOTAL</b>			<b>13</b>	<b>12</b>	<b>0</b>	<b>0</b>	<b>1</b>	<b>1</b>	<b>0</b>	<b>0</b>	<b>1</b>	<b>1</b>	<b>6</b>	<b>6</b>	<b>0</b>	<b>0</b>	<b>0</b>	<b>0</b>	<b>2</b>	<b>1</b>	<b>0</b>	<b>0</b>	<b>2</b>	<b>2</b>	<b>1</b>	<b>1</b>	<b>6</b>	<b>4</b>	<b>5</b>	
<b>4th QTR COUNTY TOTAL</b>			<b>7</b>	<b>6</b>	<b>0</b>	<b>0</b>	<b>0</b>	<b>0</b>	<b>0</b>	<b>0</b>	<b>0</b>	<b>0</b>	<b>2</b>	<b>2</b>	<b>0</b>	<b>0</b>	<b>0</b>	<b>0</b>	<b>4</b>	<b>3</b>	<b>0</b>	<b>0</b>	<b>0</b>	<b>0</b>	<b>1</b>	<b>1</b>	<b>3</b>	<b>2</b>	<b>2</b>	
<b>COUNTY GRAND TOTAL</b>			<b>49</b>	<b>43</b>	<b>0</b>	<b>0</b>	<b>1</b>	<b>1</b>	<b>3</b>	<b>3</b>	<b>1</b>	<b>1</b>	<b>23</b>	<b>21</b>	<b>0</b>	<b>0</b>	<b>0</b>	<b>0</b>	<b>10</b>	<b>6</b>	<b>4</b>	<b>4</b>	<b>4</b>	<b>4</b>	<b>3</b>	<b>3</b>	<b>20</b>	<b>13</b>	<b>20</b>	

**2005 DOMESTIC DISTURBANCES BY AGENCY\*, COUNTY and STATEWIDE**

COUNTY	AGENCY	QTR	TOTAL		HOMICIDE		RAPE		AGG. ASSLT		BURGLARY		SIMP. ASSLT		VANDALISM		OTH. SEX CRIME		DIS. COND.		TRESPASS		CRIM. THREAT		ALL OTHER		RESTRN ORD.		NON-CRIM. OFF.	
			OFF.	ARR.	OFF.	ARR.	OFF.	ARR.	OFF.	ARR.	OFF.	ARR.	OFF.	ARR.	OFF.	ARR.	OFF.	ARR.	OFF.	ARR.	OFF.	ARR.	OFF.	ARR.	OFF.	ARR.	OFF.	ARR.		
DESCHUTES	DESCHUTES SO	1	63	57	0	0	0	0	7	6	0	0	27	26	0	0	2	2	4	3	1	0	12	14	10	6	10	5	0	
DESCHUTES	DESCHUTES SO	2	85	63	0	0	0	0	6	8	0	0	40	31	2	1	0	0	23	14	3	1	2	0	9	8	8	2	0	
DESCHUTES	DESCHUTES SO	3	105	83	2	2	0	0	10	9	0	0	54	44	1	1	1	1	9	8	3	1	11	6	14	11	13	7	0	
DESCHUTES	DESCHUTES SO	4	54	39	0	0	0	0	6	6	1	0	16	15	1	1	0	0	6	4	1	1	5	3	18	9	13	5	0	
<b>AGENCY TOTAL</b>			<b>307</b>	<b>242</b>	<b>2</b>	<b>2</b>	<b>0</b>	<b>0</b>	<b>29</b>	<b>29</b>	<b>1</b>	<b>0</b>	<b>137</b>	<b>116</b>	<b>4</b>	<b>3</b>	<b>3</b>	<b>3</b>	<b>42</b>	<b>29</b>	<b>8</b>	<b>3</b>	<b>30</b>	<b>23</b>	<b>51</b>	<b>34</b>	<b>44</b>	<b>19</b>	<b>0</b>	
DESCHUTES	BEND PD	1	57	44	1	1	1	0	5	6	1	1	27	24	0	1	0	0	5	4	0	0	10	5	7	2	141	8	4	
DESCHUTES	BEND PD	2	63	45	0	0	1	0	3	3	0	0	27	23	0	0	1	0	4	3	2	0	16	13	9	3	18	10	0	
DESCHUTES	BEND PD	3	49	45	0	0	1	0	3	3	2	3	23	21	1	1	0	0	7	7	0	0	5	5	7	5	10	6	0	
DESCHUTES	BEND PD	4																												
<b>AGENCY TOTAL</b>			<b>169</b>	<b>134</b>	<b>1</b>	<b>1</b>	<b>3</b>	<b>0</b>	<b>11</b>	<b>12</b>	<b>3</b>	<b>4</b>	<b>77</b>	<b>68</b>	<b>1</b>	<b>2</b>	<b>1</b>	<b>0</b>	<b>16</b>	<b>14</b>	<b>2</b>	<b>0</b>	<b>31</b>	<b>23</b>	<b>23</b>	<b>10</b>	<b>169</b>	<b>24</b>	<b>4</b>	
DESCHUTES	BLACK BUTTE PD	1	0	0	0	0	0	0	0	0	0	0	0	0	0	0	0	0	0	0	0	0	0	0	0	0	0	0	0	0
DESCHUTES	BLACK BUTTE PD	2	0	0	0	0	0	0	0	0	0	0	0	0	0	0	0	0	0	0	0	0	0	0	0	0	0	0	0	0
DESCHUTES	BLACK BUTTE PD	3																												
DESCHUTES	BLACK BUTTE PD	4																												
<b>AGENCY TOTAL</b>			<b>0</b>	<b>0</b>	<b>0</b>	<b>0</b>	<b>0</b>	<b>0</b>	<b>0</b>	<b>0</b>	<b>0</b>	<b>0</b>	<b>0</b>	<b>0</b>	<b>0</b>	<b>0</b>	<b>0</b>	<b>0</b>	<b>0</b>	<b>0</b>	<b>0</b>	<b>0</b>	<b>0</b>	<b>0</b>	<b>0</b>	<b>0</b>	<b>0</b>	<b>0</b>	<b>0</b>	<b>0</b>
DESCHUTES	REDMOND PD	1	28	16	0	0	0	0	1	0	1	1	13	11	0	0	0	0	1	1	0	0	1	0	11	3	7	0	49	
DESCHUTES	REDMOND PD	2	37	39	0	0	0	0	0	3	0	0	22	22	1	0	0	0	2	2	0	0	0	1	12	11	8	2	61	
DESCHUTES	REDMOND PD	3	54	42	0	0	0	0	1	1	1	1	22	18	2	2	3	1	2	1	0	0	6	5	17	13	13	4	81	
DESCHUTES	REDMOND PD	4	63	47	0	0	0	0	3	4	0	0	27	27	0	0	1	2	3	2	0	0	10	7	19	5	14	4	49	
<b>AGENCY TOTAL</b>			<b>182</b>	<b>144</b>	<b>0</b>	<b>0</b>	<b>0</b>	<b>0</b>	<b>5</b>	<b>8</b>	<b>2</b>	<b>2</b>	<b>84</b>	<b>78</b>	<b>3</b>	<b>2</b>	<b>4</b>	<b>3</b>	<b>8</b>	<b>6</b>	<b>0</b>	<b>0</b>	<b>17</b>	<b>13</b>	<b>59</b>	<b>32</b>	<b>42</b>	<b>10</b>	<b>240</b>	
DESCHUTES	SUNRIVER PD	1																												
DESCHUTES	SUNRIVER PD	2																												
DESCHUTES	SUNRIVER PD	3																												
DESCHUTES	SUNRIVER PD	4																												
<b>AGENCY TOTAL</b>			<b>0</b>	<b>0</b>	<b>0</b>	<b>0</b>	<b>0</b>	<b>0</b>	<b>0</b>	<b>0</b>	<b>0</b>	<b>0</b>	<b>0</b>	<b>0</b>	<b>0</b>	<b>0</b>	<b>0</b>	<b>0</b>	<b>0</b>	<b>0</b>	<b>0</b>	<b>0</b>	<b>0</b>	<b>0</b>	<b>0</b>	<b>0</b>	<b>0</b>	<b>0</b>	<b>0</b>	<b>0</b>
DESCHUTES	OSP DESCHUTES	1	0	0	0	0	0	0	0	0	0	0	0	0	0	0	0	0	0	0	0	0	0	0	0	0	0	0	0	3
DESCHUTES	OSP DESCHUTES	2	0	0	0	0	0	0	0	0	0	0	0	0	0	0	0	0	0	0	0	0	0	0	0	0	1	1	2	
DESCHUTES	OSP DESCHUTES	3	1	0	0	0	0	0	0	0	0	0	1	0	0	0	0	0	0	0	0	0	0	0	0	0	0	0	0	
DESCHUTES	OSP DESCHUTES	4	0	0	0	0	0	0	0	0	0	0	0	0	0	0	0	0	0	0	0	0	0	0	0	0	0	0	1	
<b>AGENCY TOTAL</b>			<b>1</b>	<b>0</b>	<b>0</b>	<b>0</b>	<b>0</b>	<b>0</b>	<b>0</b>	<b>0</b>	<b>0</b>	<b>0</b>	<b>1</b>	<b>0</b>	<b>0</b>	<b>0</b>	<b>0</b>	<b>0</b>	<b>0</b>	<b>0</b>	<b>0</b>	<b>0</b>	<b>0</b>	<b>0</b>	<b>0</b>	<b>0</b>	<b>0</b>	<b>1</b>	<b>1</b>	<b>6</b>
<b>1st QTR COUNTY TOTAL</b>			<b>148</b>	<b>117</b>	<b>1</b>	<b>1</b>	<b>1</b>	<b>0</b>	<b>13</b>	<b>12</b>	<b>2</b>	<b>2</b>	<b>67</b>	<b>61</b>	<b>0</b>	<b>1</b>	<b>2</b>	<b>2</b>	<b>10</b>	<b>8</b>	<b>1</b>	<b>0</b>	<b>23</b>	<b>19</b>	<b>28</b>	<b>11</b>	<b>158</b>	<b>13</b>	<b>56</b>	
<b>2nd QTR COUNTY TOTAL</b>			<b>185</b>	<b>147</b>	<b>0</b>	<b>0</b>	<b>1</b>	<b>0</b>	<b>9</b>	<b>14</b>	<b>0</b>	<b>0</b>	<b>89</b>	<b>76</b>	<b>3</b>	<b>1</b>	<b>1</b>	<b>0</b>	<b>29</b>	<b>19</b>	<b>5</b>	<b>1</b>	<b>18</b>	<b>14</b>	<b>30</b>	<b>22</b>	<b>35</b>	<b>15</b>	<b>63</b>	
<b>3rd QTR COUNTY TOTAL</b>			<b>209</b>	<b>170</b>	<b>2</b>	<b>2</b>	<b>1</b>	<b>0</b>	<b>14</b>	<b>13</b>	<b>3</b>	<b>4</b>	<b>100</b>	<b>83</b>	<b>4</b>	<b>4</b>	<b>4</b>	<b>2</b>	<b>18</b>	<b>16</b>	<b>3</b>	<b>1</b>	<b>22</b>	<b>16</b>	<b>38</b>	<b>29</b>	<b>36</b>	<b>17</b>	<b>81</b>	
<b>4th QTR COUNTY TOTAL</b>			<b>117</b>	<b>86</b>	<b>0</b>	<b>0</b>	<b>0</b>	<b>0</b>	<b>9</b>	<b>10</b>	<b>1</b>	<b>0</b>	<b>43</b>	<b>42</b>	<b>1</b>	<b>1</b>	<b>1</b>	<b>2</b>	<b>9</b>	<b>6</b>	<b>1</b>	<b>1</b>	<b>15</b>	<b>10</b>	<b>37</b>	<b>14</b>	<b>27</b>	<b>9</b>	<b>50</b>	
<b>COUNTY GRAND TOTAL</b>			<b>659</b>	<b>520</b>	<b>3</b>	<b>3</b>	<b>3</b>	<b>0</b>	<b>45</b>	<b>49</b>	<b>6</b>	<b>6</b>	<b>299</b>	<b>262</b>	<b>8</b>	<b>7</b>	<b>8</b>	<b>6</b>	<b>66</b>	<b>49</b>	<b>10</b>	<b>3</b>	<b>78</b>	<b>59</b>	<b>133</b>	<b>76</b>	<b>256</b>	<b>54</b>	<b>250</b>	

\*Zeros (0) indicate that no offenses or arrests for a particular crime type were reported to law enforcement.  
 Blank lines (no numbers or zeros (0)) indicate that a law enforcement agency did not submit data to the Oregon Uniform Crime Reporting program.

**2005 DOMESTIC DISTURBANCES BY AGENCY\*, COUNTY and STATEWIDE**

COUNTY	AGENCY	QTR	TOTAL		HOMICIDE		RAPE		AGG. ASSLT		BURGLARY		SIMP. ASSLT		VANDALISM		OTH. SEX CRIME		DIS. COND.		TRESPASS		CRIM. THREAT		ALL OTHER		RESTRN ORD.		NON-CRIM.	
			OFF.	ARR.	OFF.	ARR.	OFF.	ARR.	OFF.	ARR.	OFF.	ARR.	OFF.	ARR.	OFF.	ARR.	OFF.	ARR.	OFF.	ARR.	OFF.	ARR.	OFF.	ARR.	OFF.	ARR.	OFF.	ARR.	OFF.	
DOUGLAS	DOUGLAS SO	1	3	1	0	0	0	0	3	0	0	0	0	1	0	0	0	0	0	0	0	0	0	0	0	0	0	0	0	0
DOUGLAS	DOUGLAS SO	2	10	9	0	0	0	0	1	1	0	0	7	4	0	0	0	0	0	0	0	0	0	0	2	4	0	0	0	
DOUGLAS	DOUGLAS SO	3	12	6	0	0	0	0	0	0	0	0	6	2	1	0	0	0	2	0	0	0	0	1	1	2	3	0	0	
DOUGLAS	DOUGLAS SO	4	9	6	0	0	0	0	0	0	0	0	4	2	0	0	0	0	1	0	0	0	0	1	3	3	1	0	0	
<b>AGENCY TOTAL</b>			<b>34</b>	<b>22</b>	<b>0</b>	<b>0</b>	<b>0</b>	<b>0</b>	<b>4</b>	<b>1</b>	<b>0</b>	<b>0</b>	<b>17</b>	<b>9</b>	<b>1</b>	<b>0</b>	<b>0</b>	<b>0</b>	<b>3</b>	<b>0</b>	<b>0</b>	<b>0</b>	<b>0</b>	<b>2</b>	<b>4</b>	<b>7</b>	<b>8</b>	<b>0</b>	<b>0</b>	<b>0</b>
DOUGLAS	MYRTLE CREEK PD	1																												
DOUGLAS	MYRTLE CREEK PD	2																												
DOUGLAS	MYRTLE CREEK PD	3	6	2	0	0	0	0	0	0	0	0	2	2	1	0	0	0	0	0	0	0	0	0	3	0	0	0	0	
DOUGLAS	MYRTLE CREEK PD	4	4	3	0	0	0	0	0	0	0	0	1	1	1	1	0	0	0	0	0	0	0	1	1	1	0	0	0	
<b>AGENCY TOTAL</b>			<b>10</b>	<b>5</b>	<b>0</b>	<b>0</b>	<b>0</b>	<b>0</b>	<b>0</b>	<b>0</b>	<b>0</b>	<b>0</b>	<b>3</b>	<b>3</b>	<b>2</b>	<b>1</b>	<b>0</b>	<b>0</b>	<b>0</b>	<b>0</b>	<b>0</b>	<b>0</b>	<b>0</b>	<b>1</b>	<b>1</b>	<b>4</b>	<b>0</b>	<b>0</b>	<b>0</b>	<b>0</b>
DOUGLAS	REEDSPORT PD	1																												
DOUGLAS	REEDSPORT PD	2	4	4	0	0	0	0	0	0	0	0	0	1	0	0	0	0	4	3	0	0	0	0	0	0	0	2	0	19
DOUGLAS	REEDSPORT PD	3	3	1	0	0	0	0	0	1	0	0	0	0	0	0	0	0	3	0	0	0	0	0	0	0	0	0	0	27
DOUGLAS	REEDSPORT PD	4	4	1	0	0	0	0	0	0	0	0	1	1	0	0	0	0	2	0	1	0	0	0	0	0	1	0	33	
<b>AGENCY TOTAL</b>			<b>11</b>	<b>6</b>	<b>0</b>	<b>0</b>	<b>0</b>	<b>0</b>	<b>0</b>	<b>1</b>	<b>0</b>	<b>0</b>	<b>1</b>	<b>2</b>	<b>0</b>	<b>0</b>	<b>0</b>	<b>0</b>	<b>9</b>	<b>3</b>	<b>1</b>	<b>0</b>	<b>0</b>	<b>0</b>	<b>0</b>	<b>0</b>	<b>0</b>	<b>3</b>	<b>0</b>	<b>79</b>
DOUGLAS	ROSEBURG PD	1	5	3	0	0	0	0	0	0	0	0	1	1	0	0	1	0	2	1	0	0	1	1	0	0	15	11	5	
DOUGLAS	ROSEBURG PD	2	8	6	0	0	0	0	0	0	0	0	6	6	0	0	0	0	2	0	0	0	0	0	0	0	21	16	12	
DOUGLAS	ROSEBURG PD	3	20	17	0	0	0	0	1	1	0	0	5	6	1	1	0	0	10	7	0	0	2	1	1	1	31	12	15	
DOUGLAS	ROSEBURG PD	4																												
<b>AGENCY TOTAL</b>			<b>33</b>	<b>26</b>	<b>0</b>	<b>0</b>	<b>0</b>	<b>0</b>	<b>1</b>	<b>1</b>	<b>0</b>	<b>0</b>	<b>12</b>	<b>13</b>	<b>1</b>	<b>1</b>	<b>1</b>	<b>0</b>	<b>14</b>	<b>8</b>	<b>0</b>	<b>0</b>	<b>3</b>	<b>2</b>	<b>1</b>	<b>1</b>	<b>67</b>	<b>39</b>	<b>32</b>	
DOUGLAS	SUTHERLIN PD	1	15	6	0	0	0	0	2	1	0	0	2	1	1	1	0	0	0	0	0	0	1	1	9	2	0	0	0	
DOUGLAS	SUTHERLIN PD	2	28	9	0	0	0	0	0	0	0	0	2	1	2	1	0	0	0	0	2	2	0	0	22	5	0	0	0	
DOUGLAS	SUTHERLIN PD	3	22	9	0	0	0	0	2	2	0	0	7	4	2	0	0	0	1	0	0	0	3	0	7	3	0	0	0	
DOUGLAS	SUTHERLIN PD	4	31	15	0	0	0	0	1	1	0	0	12	4	1	0	0	0	0	0	0	0	9	6	8	4	0	0	0	
<b>AGENCY TOTAL</b>			<b>96</b>	<b>39</b>	<b>0</b>	<b>0</b>	<b>0</b>	<b>0</b>	<b>5</b>	<b>4</b>	<b>0</b>	<b>0</b>	<b>23</b>	<b>10</b>	<b>6</b>	<b>2</b>	<b>0</b>	<b>0</b>	<b>1</b>	<b>0</b>	<b>2</b>	<b>2</b>	<b>13</b>	<b>7</b>	<b>46</b>	<b>14</b>	<b>0</b>	<b>0</b>	<b>0</b>	
DOUGLAS	WINSTON PD	1	27	26	0	0	0	0	5	4	0	0	5	5	0	0	0	0	6	6	1	1	3	3	7	7	4	2	20	
DOUGLAS	WINSTON PD	2	19	19	0	0	0	0	1	1	1	1	3	3	1	1	0	0	5	5	0	0	1	1	7	7	3	3	14	
DOUGLAS	WINSTON PD	3	9	6	0	0	0	0	0	0	0	0	2	1	0	0	0	0	3	2	0	0	1	0	3	3	0	0	10	
DOUGLAS	WINSTON PD	4																												
<b>AGENCY TOTAL</b>			<b>55</b>	<b>51</b>	<b>0</b>	<b>0</b>	<b>0</b>	<b>0</b>	<b>6</b>	<b>5</b>	<b>1</b>	<b>1</b>	<b>10</b>	<b>9</b>	<b>1</b>	<b>1</b>	<b>0</b>	<b>0</b>	<b>14</b>	<b>13</b>	<b>1</b>	<b>1</b>	<b>5</b>	<b>4</b>	<b>17</b>	<b>17</b>	<b>7</b>	<b>5</b>	<b>44</b>	
DOUGLAS	OSP DOUGLAS	1	0	0	0	0	0	0	0	0	0	0	0	0	0	0	0	0	0	0	0	0	0	0	0	0	2	2	5	
DOUGLAS	OSP DOUGLAS	2	0	0	0	0	0	0	0	0	0	0	0	0	0	0	0	0	0	0	0	0	0	0	0	0	2	2	4	
DOUGLAS	OSP DOUGLAS	3	1	0	0	0	0	0	0	0	0	0	1	0	0	0	0	0	0	0	0	0	0	0	0	0	0	0	10	
DOUGLAS	OSP DOUGLAS	4	1	1	0	0	1	0	0	0	0	0	0	0	0	0	0	1	0	0	0	0	0	0	0	0	1	0	3	
<b>AGENCY TOTAL</b>			<b>2</b>	<b>1</b>	<b>0</b>	<b>0</b>	<b>1</b>	<b>0</b>	<b>0</b>	<b>0</b>	<b>0</b>	<b>0</b>	<b>1</b>	<b>0</b>	<b>0</b>	<b>0</b>	<b>0</b>	<b>0</b>	<b>1</b>	<b>0</b>	<b>0</b>	<b>0</b>	<b>0</b>	<b>0</b>	<b>0</b>	<b>0</b>	<b>0</b>	<b>5</b>	<b>4</b>	<b>22</b>
<b>1st QTR COUNTY TOTAL</b>			<b>50</b>	<b>36</b>	<b>0</b>	<b>0</b>	<b>0</b>	<b>0</b>	<b>10</b>	<b>5</b>	<b>0</b>	<b>0</b>	<b>8</b>	<b>8</b>	<b>1</b>	<b>1</b>	<b>1</b>	<b>0</b>	<b>8</b>	<b>7</b>	<b>1</b>	<b>1</b>	<b>5</b>	<b>5</b>	<b>16</b>	<b>9</b>	<b>21</b>	<b>15</b>	<b>30</b>	
<b>2nd QTR COUNTY TOTAL</b>			<b>69</b>	<b>47</b>	<b>0</b>	<b>0</b>	<b>0</b>	<b>0</b>	<b>2</b>	<b>2</b>	<b>1</b>	<b>1</b>	<b>18</b>	<b>15</b>	<b>3</b>	<b>2</b>	<b>0</b>	<b>0</b>	<b>11</b>	<b>8</b>	<b>2</b>	<b>2</b>	<b>1</b>	<b>1</b>	<b>31</b>	<b>16</b>	<b>28</b>	<b>21</b>	<b>49</b>	
<b>3rd QTR COUNTY TOTAL</b>			<b>73</b>	<b>41</b>	<b>0</b>	<b>0</b>	<b>0</b>	<b>0</b>	<b>3</b>	<b>4</b>	<b>0</b>	<b>0</b>	<b>23</b>	<b>15</b>	<b>5</b>	<b>1</b>	<b>0</b>	<b>0</b>	<b>19</b>	<b>9</b>	<b>0</b>	<b>0</b>	<b>7</b>	<b>2</b>	<b>16</b>	<b>10</b>	<b>31</b>	<b>12</b>	<b>62</b>	
<b>4th QTR COUNTY TOTAL</b>			<b>49</b>	<b>26</b>	<b>0</b>	<b>0</b>	<b>1</b>	<b>0</b>	<b>1</b>	<b>1</b>	<b>0</b>	<b>0</b>	<b>18</b>	<b>8</b>	<b>2</b>	<b>1</b>	<b>0</b>	<b>1</b>	<b>3</b>	<b>0</b>	<b>1</b>	<b>0</b>	<b>11</b>	<b>10</b>	<b>12</b>	<b>5</b>	<b>2</b>	<b>0</b>	<b>36</b>	
<b>COUNTY GRAND TOTAL</b>			<b>241</b>	<b>150</b>	<b>0</b>	<b>0</b>	<b>1</b>	<b>0</b>	<b>16</b>	<b>12</b>	<b>1</b>	<b>1</b>	<b>67</b>	<b>46</b>	<b>11</b>	<b>5</b>	<b>1</b>	<b>1</b>	<b>41</b>	<b>24</b>	<b>4</b>	<b>3</b>	<b>24</b>	<b>18</b>	<b>75</b>	<b>40</b>	<b>82</b>	<b>48</b>	<b>177</b>	

\*Zeros (0) indicate that no offenses or arrests for a particular crime type were reported to law enforcement.  
 Blank lines (no numbers or zeros (0)) indicate that a law enforcement agency did not submit data to the Oregon Uniform Crime Reporting program.

**2005 DOMESTIC DISTURBANCES BY AGENCY\*, COUNTY and STATEWIDE**

COUNTY	AGENCY	QTR	TOTAL		HOMICIDE		RAPE		AGG. ASSLT		BURGLARY		SIMP. ASSLT		VANDALISM		OTH. SEX CRIME		DIS. COND.		TRESPASS		CRIM. THREAT		ALL OTHER		RESTRN ORD.		NON-CRIM.
			OFF.	ARR.	OFF.	ARR.	OFF.	ARR.	OFF.	ARR.	OFF.	ARR.	OFF.	ARR.	OFF.	ARR.	OFF.	ARR.	OFF.	ARR.	OFF.	ARR.	OFF.	ARR.	OFF.	ARR.	OFF.	ARR.	OFF.
GILLIAM	GILLIAM SO	1	0	0	0	0	0	0	0	0	0	0	0	0	0	0	0	0	0	0	0	0	0	0	0	0	1	0	1
GILLIAM	GILLIAM SO	2	1	1	0	0	0	0	1	1	0	0	0	0	0	0	0	0	0	0	0	0	0	0	0	0	0	0	2
GILLIAM	GILLIAM SO	3	2	2	0	0	0	0	0	0	0	0	2	2	0	0	0	0	0	0	0	0	0	0	0	0	0	0	0
GILLIAM	GILLIAM SO	4	0	0	0	0	0	0	0	0	0	0	0	0	0	0	0	0	0	0	0	0	0	0	0	0	0	0	0
<b>AGENCY TOTAL</b>			<b>3</b>	<b>3</b>	<b>0</b>	<b>0</b>	<b>0</b>	<b>0</b>	<b>1</b>	<b>1</b>	<b>0</b>	<b>0</b>	<b>2</b>	<b>2</b>	<b>0</b>	<b>0</b>	<b>0</b>	<b>0</b>	<b>0</b>	<b>0</b>	<b>0</b>	<b>0</b>	<b>0</b>	<b>0</b>	<b>0</b>	<b>0</b>	<b>1</b>	<b>0</b>	<b>3</b>
GILLIAM	CONDON PD	1	1	1	0	0	0	0	0	0	0	1	1	0	0	0	0	0	0	0	0	0	0	0	0	0	0	0	0
GILLIAM	CONDON PD	2	0	0	0	0	0	0	0	0	0	0	0	0	0	0	0	0	0	0	0	0	0	0	0	0	0	0	0
GILLIAM	CONDON PD	3	0	0	0	0	0	0	0	0	0	0	0	0	0	0	0	0	0	0	0	0	0	0	0	0	0	0	0
GILLIAM	CONDON PD	4	0	0	0	0	0	0	0	0	0	0	0	0	0	0	0	0	0	0	0	0	0	0	0	0	0	0	0
<b>AGENCY TOTAL</b>			<b>1</b>	<b>1</b>	<b>0</b>	<b>0</b>	<b>0</b>	<b>0</b>	<b>0</b>	<b>0</b>	<b>0</b>	<b>0</b>	<b>1</b>	<b>1</b>	<b>0</b>	<b>0</b>	<b>0</b>	<b>0</b>	<b>0</b>	<b>0</b>	<b>0</b>	<b>0</b>	<b>0</b>	<b>0</b>	<b>0</b>	<b>0</b>	<b>0</b>	<b>0</b>	<b>0</b>
GILLIAM	OSP GILLIAM	1	0	0	0	0	0	0	0	0	0	0	0	0	0	0	0	0	0	0	0	0	0	0	0	0	0	0	0
GILLIAM	OSP GILLIAM	2	0	0	0	0	0	0	0	0	0	0	0	0	0	0	0	0	0	0	0	0	0	0	0	0	0	1	
GILLIAM	OSP GILLIAM	3	0	0	0	0	0	0	0	0	0	0	0	0	0	0	0	0	0	0	0	0	0	0	0	0	0	1	
GILLIAM	OSP GILLIAM	4	0	0	0	0	0	0	0	0	0	0	0	0	0	0	0	0	0	0	0	0	0	0	0	0	0	0	0
<b>AGENCY TOTAL</b>			<b>0</b>	<b>0</b>	<b>0</b>	<b>0</b>	<b>0</b>	<b>0</b>	<b>0</b>	<b>0</b>	<b>0</b>	<b>0</b>	<b>0</b>	<b>0</b>	<b>0</b>	<b>0</b>	<b>0</b>	<b>0</b>	<b>0</b>	<b>0</b>	<b>0</b>	<b>0</b>	<b>0</b>	<b>0</b>	<b>0</b>	<b>0</b>	<b>0</b>	<b>0</b>	<b>2</b>
<b>1st QTR COUNTY TOTAL</b>			<b>1</b>	<b>1</b>	<b>0</b>	<b>0</b>	<b>0</b>	<b>0</b>	<b>0</b>	<b>0</b>	<b>0</b>	<b>0</b>	<b>1</b>	<b>1</b>	<b>0</b>	<b>0</b>	<b>0</b>	<b>0</b>	<b>0</b>	<b>0</b>	<b>0</b>	<b>0</b>	<b>0</b>	<b>0</b>	<b>0</b>	<b>0</b>	<b>1</b>	<b>0</b>	<b>1</b>
<b>2nd QTR COUNTY TOTAL</b>			<b>1</b>	<b>1</b>	<b>0</b>	<b>0</b>	<b>0</b>	<b>0</b>	<b>1</b>	<b>1</b>	<b>0</b>	<b>0</b>	<b>0</b>	<b>0</b>	<b>0</b>	<b>0</b>	<b>0</b>	<b>0</b>	<b>0</b>	<b>0</b>	<b>0</b>	<b>0</b>	<b>0</b>	<b>0</b>	<b>0</b>	<b>0</b>	<b>0</b>	<b>0</b>	<b>3</b>
<b>3rd QTR COUNTY TOTAL</b>			<b>2</b>	<b>2</b>	<b>0</b>	<b>0</b>	<b>0</b>	<b>0</b>	<b>0</b>	<b>0</b>	<b>0</b>	<b>2</b>	<b>2</b>	<b>0</b>	<b>0</b>	<b>0</b>	<b>0</b>	<b>0</b>	<b>0</b>	<b>0</b>	<b>0</b>	<b>0</b>	<b>0</b>	<b>0</b>	<b>0</b>	<b>0</b>	<b>0</b>	<b>0</b>	<b>1</b>
<b>4th QTR COUNTY TOTAL</b>			<b>0</b>	<b>0</b>	<b>0</b>	<b>0</b>	<b>0</b>	<b>0</b>	<b>0</b>	<b>0</b>	<b>0</b>	<b>0</b>	<b>0</b>	<b>0</b>	<b>0</b>	<b>0</b>	<b>0</b>	<b>0</b>	<b>0</b>	<b>0</b>	<b>0</b>	<b>0</b>	<b>0</b>	<b>0</b>	<b>0</b>	<b>0</b>	<b>0</b>	<b>0</b>	<b>0</b>
<b>COUNTY GRAND TOTAL</b>			<b>4</b>	<b>4</b>	<b>0</b>	<b>0</b>	<b>0</b>	<b>0</b>	<b>1</b>	<b>1</b>	<b>0</b>	<b>0</b>	<b>3</b>	<b>3</b>	<b>0</b>	<b>0</b>	<b>0</b>	<b>0</b>	<b>0</b>	<b>0</b>	<b>0</b>	<b>0</b>	<b>0</b>	<b>0</b>	<b>0</b>	<b>1</b>	<b>0</b>	<b>5</b>	
GRANT	GRANT SO	1																											
GRANT	GRANT SO	2																											
GRANT	GRANT SO	3																											
GRANT	GRANT SO	4																											
<b>AGENCY TOTAL</b>			<b>0</b>	<b>0</b>	<b>0</b>	<b>0</b>	<b>0</b>	<b>0</b>	<b>0</b>	<b>0</b>	<b>0</b>	<b>0</b>	<b>0</b>	<b>0</b>	<b>0</b>	<b>0</b>	<b>0</b>	<b>0</b>	<b>0</b>	<b>0</b>	<b>0</b>	<b>0</b>	<b>0</b>	<b>0</b>	<b>0</b>	<b>0</b>	<b>0</b>	<b>0</b>	<b>0</b>
GRANT	JOHN DAY PD	1																											
GRANT	JOHN DAY PD	2																											
GRANT	JOHN DAY PD	3																											
GRANT	JOHN DAY PD	4	26	5	0	0	1	1	1	1	2	0	1	1	0	0	4	1	2	0	0	1	1	0	14	0	3	0	14
<b>AGENCY TOTAL</b>			<b>26</b>	<b>5</b>	<b>0</b>	<b>0</b>	<b>1</b>	<b>1</b>	<b>1</b>	<b>1</b>	<b>2</b>	<b>0</b>	<b>1</b>	<b>1</b>	<b>0</b>	<b>0</b>	<b>4</b>	<b>1</b>	<b>2</b>	<b>0</b>	<b>0</b>	<b>1</b>	<b>1</b>	<b>0</b>	<b>14</b>	<b>0</b>	<b>3</b>	<b>0</b>	<b>14</b>
GRANT	PRAIRIE CITY PD	1																											
GRANT	PRAIRIE CITY PD	2																											
GRANT	PRAIRIE CITY PD	3																											
GRANT	PRAIRIE CITY PD	4																											
<b>AGENCY TOTAL</b>			<b>0</b>	<b>0</b>	<b>0</b>	<b>0</b>	<b>0</b>	<b>0</b>	<b>0</b>	<b>0</b>	<b>0</b>	<b>0</b>	<b>0</b>	<b>0</b>	<b>0</b>	<b>0</b>	<b>0</b>	<b>0</b>	<b>0</b>	<b>0</b>	<b>0</b>	<b>0</b>	<b>0</b>	<b>0</b>	<b>0</b>	<b>0</b>	<b>0</b>	<b>0</b>	<b>0</b>
GRANT	OSP GRANT	1	0	0	0	0	0	0	0	0	0	0	0	0	0	0	0	0	0	0	0	0	0	0	0	0	0	0	0
GRANT	OSP GRANT	2	0	0	0	0	0	0	0	0	0	0	0	0	0	0	0	0	0	0	0	0	0	0	0	0	0	0	0
GRANT	OSP GRANT	3	0	0	0	0	0	0	0	0	0	0	0	0	0	0	0	0	0	0	0	0	0	0	0	0	0	0	1
GRANT	OSP GRANT	4	0	0	0	0	0	0	0	0	0	0	0	0	0	0	0	0	0	0	0	0	0	0	0	0	0	0	0
<b>AGENCY TOTAL</b>			<b>0</b>	<b>0</b>	<b>0</b>	<b>0</b>	<b>0</b>	<b>0</b>	<b>0</b>	<b>0</b>	<b>0</b>	<b>0</b>	<b>0</b>	<b>0</b>	<b>0</b>	<b>0</b>	<b>0</b>	<b>0</b>	<b>0</b>	<b>0</b>	<b>0</b>	<b>0</b>	<b>0</b>	<b>0</b>	<b>0</b>	<b>0</b>	<b>0</b>	<b>0</b>	<b>1</b>
<b>1st QTR COUNTY TOTAL</b>			<b>0</b>	<b>0</b>	<b>0</b>	<b>0</b>	<b>0</b>	<b>0</b>	<b>0</b>	<b>0</b>	<b>0</b>	<b>0</b>	<b>0</b>	<b>0</b>	<b>0</b>	<b>0</b>	<b>0</b>	<b>0</b>	<b>0</b>	<b>0</b>	<b>0</b>	<b>0</b>	<b>0</b>	<b>0</b>	<b>0</b>	<b>0</b>	<b>0</b>	<b>0</b>	<b>0</b>
<b>2nd QTR COUNTY TOTAL</b>			<b>0</b>	<b>0</b>	<b>0</b>	<b>0</b>	<b>0</b>	<b>0</b>	<b>0</b>	<b>0</b>	<b>0</b>	<b>0</b>	<b>0</b>	<b>0</b>	<b>0</b>	<b>0</b>	<b>0</b>	<b>0</b>	<b>0</b>	<b>0</b>	<b>0</b>	<b>0</b>	<b>0</b>	<b>0</b>	<b>0</b>	<b>0</b>	<b>0</b>	<b>0</b>	<b>0</b>
<b>3rd QTR COUNTY TOTAL</b>			<b>0</b>	<b>0</b>	<b>0</b>	<b>0</b>	<b>0</b>	<b>0</b>	<b>0</b>	<b>0</b>	<b>0</b>	<b>0</b>	<b>0</b>	<b>0</b>	<b>0</b>	<b>0</b>	<b>0</b>	<b>0</b>	<b>0</b>	<b>0</b>	<b>0</b>	<b>0</b>	<b>0</b>	<b>0</b>	<b>0</b>	<b>0</b>	<b>0</b>	<b>0</b>	<b>1</b>
<b>4th QTR COUNTY TOTAL</b>			<b>26</b>	<b>5</b>	<b>0</b>	<b>0</b>	<b>1</b>	<b>1</b>	<b>1</b>	<b>1</b>	<b>2</b>	<b>0</b>	<b>1</b>	<b>1</b>	<b>0</b>	<b>0</b>	<b>4</b>	<b>1</b>	<b>2</b>	<b>0</b>	<b>0</b>	<b>1</b>	<b>1</b>	<b>0</b>	<b>14</b>	<b>0</b>	<b>3</b>	<b>0</b>	<b>14</b>
<b>COUNTY GRAND TOTAL</b>			<b>26</b>	<b>5</b>	<b>0</b>	<b>0</b>	<b>1</b>	<b>1</b>	<b>1</b>	<b>1</b>	<b>2</b>	<b>0</b>	<b>1</b>	<b>1</b>	<b>0</b>	<b>0</b>	<b>4</b>	<b>1</b>	<b>2</b>	<b>0</b>	<b>0</b>	<b>1</b>	<b>1</b>	<b>0</b>	<b>14</b>	<b>0</b>	<b>3</b>	<b>0</b>	<b>15</b>

\*Zeros (0) indicate that no offenses or arrests for a particular crime type were reported to law enforcement.  
Blank lines (no numbers or zeros (0)) indicate that a law enforcement agency did not submit data to the Oregon Uniform Crime Reporting program.

## 2005 DOMESTIC DISTURBANCES BY AGENCY\*, COUNTY and STATEWIDE

COUNTY	AGENCY	QTR	TOTAL		HOMICIDE		RAPE		AGG. ASSLT		BURGLARY		SIMP. ASSLT		VANDALISM		OTH. SEX CRIME		DIS. COND.		TRESPASS		CRIM. THREAT		ALL OTHER		RESTRN ORD.		NON-CRIM.
			OFF.	ARR.	OFF.	ARR.	OFF.	ARR.	OFF.	ARR.	OFF.	ARR.	OFF.	ARR.	OFF.	ARR.	OFF.	ARR.	OFF.	ARR.	OFF.	ARR.	OFF.	ARR.	OFF.	ARR.	OFF.	ARR.	OFF.
HARNEY	HARNEY SO	1	0	0	0	0	0	0	0	0	0	0	0	0	0	0	0	0	0	0	0	0	0	0	0	0	0	0	0
HARNEY	HARNEY SO	2	2	2	0	0	0	0	0	0	0	1	1	0	0	0	0	1	1	0	0	0	0	0	0	0	0	0	0
HARNEY	HARNEY SO	3	4	4	0	0	0	0	4	4	0	0	0	0	0	0	0	0	0	0	0	0	0	0	0	0	0	0	
HARNEY	HARNEY SO	4	5	5	0	0	0	0	0	0	0	5	5	0	0	0	0	0	0	0	0	0	0	0	0	0	0	0	
<b>AGENCY TOTAL</b>			<b>11</b>	<b>11</b>	<b>0</b>	<b>0</b>	<b>0</b>	<b>0</b>	<b>4</b>	<b>4</b>	<b>0</b>	<b>0</b>	<b>6</b>	<b>6</b>	<b>0</b>	<b>0</b>	<b>0</b>	<b>0</b>	<b>1</b>	<b>1</b>	<b>0</b>	<b>0</b>	<b>0</b>	<b>0</b>	<b>0</b>	<b>0</b>	<b>0</b>	<b>0</b>	<b>0</b>
HARNEY	BURNS PD	1	1	1	0	0	0	0	0	0	0	1	1	0	0	0	0	0	0	0	0	0	0	0	0	0	0	0	1
HARNEY	BURNS PD	2	6	7	0	0	0	0	0	0	0	4	5	0	0	0	0	2	2	0	0	0	0	0	0	0	0	0	1
HARNEY	BURNS PD	3	0	10	0	0	0	0	0	1	0	0	5	0	0	0	1	0	2	0	0	0	0	1	0	0	2	2	3
HARNEY	BURNS PD	4	7	7	0	0	0	0	0	0	0	5	5	0	0	0	0	1	1	0	0	1	1	0	0	0	0	0	3
<b>AGENCY TOTAL</b>			<b>14</b>	<b>25</b>	<b>0</b>	<b>0</b>	<b>0</b>	<b>0</b>	<b>0</b>	<b>1</b>	<b>0</b>	<b>0</b>	<b>10</b>	<b>16</b>	<b>0</b>	<b>0</b>	<b>0</b>	<b>1</b>	<b>3</b>	<b>5</b>	<b>0</b>	<b>0</b>	<b>1</b>	<b>2</b>	<b>0</b>	<b>0</b>	<b>2</b>	<b>2</b>	<b>8</b>
HARNEY	HINES PD	1	5	0	0	0	0	0	0	0	0	5	0	0	0	0	0	0	0	0	0	0	0	0	0	0	0	0	0
HARNEY	HINES PD	2	6	0	0	0	0	3	0	0	0	2	0	0	0	0	0	0	1	0	0	0	0	0	0	0	0	0	
HARNEY	HINES PD	3	6	3	0	0	0	4	2	0	0	0	0	0	0	0	1	1	1	0	0	0	0	0	0	0	0	3	
HARNEY	HINES PD	4	7	0	0	0	0	2	0	0	0	2	0	0	0	0	0	0	3	0	0	0	0	0	0	0	0	0	
<b>AGENCY TOTAL</b>			<b>24</b>	<b>3</b>	<b>0</b>	<b>0</b>	<b>0</b>	<b>0</b>	<b>9</b>	<b>2</b>	<b>0</b>	<b>0</b>	<b>9</b>	<b>0</b>	<b>0</b>	<b>0</b>	<b>0</b>	<b>0</b>	<b>1</b>	<b>1</b>	<b>5</b>	<b>0</b>	<b>0</b>	<b>0</b>	<b>0</b>	<b>0</b>	<b>0</b>	<b>0</b>	<b>3</b>
HARNEY	OSP HARNEY	1	0	0	0	0	0	0	0	0	0	0	0	0	0	0	0	0	0	0	0	0	0	0	0	0	0	0	1
HARNEY	OSP HARNEY	2	1	1	0	0	0	0	0	0	0	1	1	0	0	0	0	0	0	0	0	0	0	0	0	0	1	1	0
HARNEY	OSP HARNEY	3	1	0	0	0	0	0	0	0	0	1	0	0	0	0	0	0	0	0	0	0	0	0	0	0	1	1	0
HARNEY	OSP HARNEY	4	1	0	0	0	0	0	0	0	0	0	0	0	0	0	0	0	0	0	0	0	1	0	0	0	0	0	1
<b>AGENCY TOTAL</b>			<b>3</b>	<b>1</b>	<b>0</b>	<b>0</b>	<b>0</b>	<b>0</b>	<b>0</b>	<b>0</b>	<b>0</b>	<b>2</b>	<b>1</b>	<b>0</b>	<b>0</b>	<b>0</b>	<b>0</b>	<b>0</b>	<b>0</b>	<b>0</b>	<b>0</b>	<b>0</b>	<b>1</b>	<b>0</b>	<b>0</b>	<b>0</b>	<b>2</b>	<b>2</b>	<b>2</b>
<b>1st QTR COUNTY TOTAL</b>			<b>6</b>	<b>1</b>	<b>0</b>	<b>0</b>	<b>0</b>	<b>0</b>	<b>0</b>	<b>0</b>	<b>0</b>	<b>6</b>	<b>1</b>	<b>0</b>	<b>0</b>	<b>0</b>	<b>0</b>	<b>0</b>	<b>0</b>	<b>0</b>	<b>0</b>	<b>0</b>	<b>0</b>	<b>0</b>	<b>0</b>	<b>0</b>	<b>0</b>	<b>0</b>	<b>2</b>
<b>2nd QTR COUNTY TOTAL</b>			<b>15</b>	<b>10</b>	<b>0</b>	<b>0</b>	<b>0</b>	<b>3</b>	<b>0</b>	<b>0</b>	<b>0</b>	<b>8</b>	<b>7</b>	<b>0</b>	<b>0</b>	<b>0</b>	<b>0</b>	<b>3</b>	<b>3</b>	<b>1</b>	<b>0</b>	<b>0</b>	<b>0</b>	<b>0</b>	<b>0</b>	<b>0</b>	<b>1</b>	<b>1</b>	<b>1</b>
<b>3rd QTR COUNTY TOTAL</b>			<b>11</b>	<b>17</b>	<b>0</b>	<b>0</b>	<b>0</b>	<b>8</b>	<b>7</b>	<b>0</b>	<b>0</b>	<b>1</b>	<b>5</b>	<b>0</b>	<b>0</b>	<b>0</b>	<b>1</b>	<b>3</b>	<b>1</b>	<b>0</b>	<b>0</b>	<b>1</b>	<b>0</b>	<b>0</b>	<b>0</b>	<b>3</b>	<b>3</b>	<b>6</b>	
<b>4th QTR COUNTY TOTAL</b>			<b>20</b>	<b>12</b>	<b>0</b>	<b>0</b>	<b>0</b>	<b>2</b>	<b>0</b>	<b>0</b>	<b>0</b>	<b>12</b>	<b>10</b>	<b>0</b>	<b>0</b>	<b>0</b>	<b>0</b>	<b>1</b>	<b>1</b>	<b>3</b>	<b>0</b>	<b>2</b>	<b>1</b>	<b>0</b>	<b>0</b>	<b>0</b>	<b>0</b>	<b>0</b>	<b>4</b>
<b>COUNTY GRAND TOTAL</b>			<b>52</b>	<b>40</b>	<b>0</b>	<b>0</b>	<b>0</b>	<b>13</b>	<b>7</b>	<b>0</b>	<b>0</b>	<b>27</b>	<b>23</b>	<b>0</b>	<b>0</b>	<b>0</b>	<b>1</b>	<b>5</b>	<b>7</b>	<b>5</b>	<b>0</b>	<b>2</b>	<b>2</b>	<b>0</b>	<b>0</b>	<b>4</b>	<b>4</b>	<b>13</b>	
HOOD RIVER	HOOD RIVER SO	1	9	4	0	0	0	0	0	0	9	3	0	0	0	0	0	1	0	0	0	0	0	0	0	6	0	0	
HOOD RIVER	HOOD RIVER SO	2	4	2	0	0	0	0	0	0	4	2	0	0	0	0	0	0	0	0	0	0	0	0	0	2	0	5	
HOOD RIVER	HOOD RIVER SO	3	8	4	0	0	0	0	0	0	8	4	0	0	0	0	0	0	0	0	0	0	0	0	0	2	1	1	
HOOD RIVER	HOOD RIVER SO	4	6	4	0	0	1	1	0	0	5	3	0	0	0	0	0	0	0	0	0	0	0	0	0	0	0	0	
<b>AGENCY TOTAL</b>			<b>27</b>	<b>14</b>	<b>0</b>	<b>0</b>	<b>1</b>	<b>1</b>	<b>0</b>	<b>0</b>	<b>0</b>	<b>26</b>	<b>12</b>	<b>0</b>	<b>0</b>	<b>0</b>	<b>0</b>	<b>0</b>	<b>1</b>	<b>0</b>	<b>0</b>	<b>0</b>	<b>0</b>	<b>0</b>	<b>0</b>	<b>10</b>	<b>1</b>	<b>6</b>	
HOOD RIVER	HOOD RIVER PD	1																											
HOOD RIVER	HOOD RIVER PD	2																											
HOOD RIVER	HOOD RIVER PD	3																											
HOOD RIVER	HOOD RIVER PD	4																											
<b>AGENCY TOTAL</b>			<b>0</b>	<b>0</b>	<b>0</b>	<b>0</b>	<b>0</b>	<b>0</b>	<b>0</b>	<b>0</b>	<b>0</b>	<b>0</b>	<b>0</b>	<b>0</b>	<b>0</b>	<b>0</b>	<b>0</b>	<b>0</b>	<b>0</b>	<b>0</b>	<b>0</b>	<b>0</b>	<b>0</b>	<b>0</b>	<b>0</b>	<b>0</b>	<b>0</b>	<b>0</b>	<b>0</b>
HOOD RIVER	OSP HOOD RIVER	1	0	0	0	0	0	0	0	0	0	0	0	0	0	0	0	0	0	0	0	0	0	0	0	0	0	0	2
HOOD RIVER	OSP HOOD RIVER	2	0	0	0	0	0	0	0	0	0	0	0	0	0	0	0	0	0	0	0	0	0	0	0	0	0	0	1
HOOD RIVER	OSP HOOD RIVER	3	0	0	0	0	0	0	0	0	0	0	0	0	0	0	0	0	0	0	0	0	0	0	0	0	0	0	1
HOOD RIVER	OSP HOOD RIVER	4	0	0	0	0	0	0	0	0	0	0	0	0	0	0	0	0	0	0	0	0	0	0	0	0	0	0	1
<b>AGENCY TOTAL</b>			<b>0</b>	<b>0</b>	<b>0</b>	<b>0</b>	<b>0</b>	<b>0</b>	<b>0</b>	<b>0</b>	<b>0</b>	<b>0</b>	<b>0</b>	<b>0</b>	<b>0</b>	<b>0</b>	<b>0</b>	<b>0</b>	<b>0</b>	<b>0</b>	<b>0</b>	<b>0</b>	<b>0</b>	<b>0</b>	<b>0</b>	<b>0</b>	<b>0</b>	<b>0</b>	<b>5</b>
<b>1st QTR COUNTY TOTAL</b>			<b>9</b>	<b>4</b>	<b>0</b>	<b>0</b>	<b>0</b>	<b>0</b>	<b>0</b>	<b>0</b>	<b>0</b>	<b>9</b>	<b>3</b>	<b>0</b>	<b>0</b>	<b>0</b>	<b>0</b>	<b>0</b>	<b>1</b>	<b>0</b>	<b>0</b>	<b>0</b>	<b>0</b>	<b>0</b>	<b>0</b>	<b>0</b>	<b>6</b>	<b>0</b>	<b>2</b>
<b>2nd QTR COUNTY TOTAL</b>			<b>4</b>	<b>2</b>	<b>0</b>	<b>0</b>	<b>0</b>	<b>0</b>	<b>0</b>	<b>0</b>	<b>0</b>	<b>4</b>	<b>2</b>	<b>0</b>	<b>0</b>	<b>0</b>	<b>0</b>	<b>0</b>	<b>0</b>	<b>0</b>	<b>0</b>	<b>0</b>	<b>0</b>	<b>0</b>	<b>0</b>	<b>2</b>	<b>0</b>	<b>6</b>	
<b>3rd QTR COUNTY TOTAL</b>			<b>8</b>	<b>4</b>	<b>0</b>	<b>0</b>	<b>0</b>	<b>0</b>	<b>0</b>	<b>0</b>	<b>0</b>	<b>8</b>	<b>4</b>	<b>0</b>	<b>0</b>	<b>0</b>	<b>0</b>	<b>0</b>	<b>0</b>	<b>0</b>	<b>0</b>	<b>0</b>	<b>0</b>	<b>0</b>	<b>0</b>	<b>2</b>	<b>1</b>	<b>2</b>	
<b>4th QTR COUNTY TOTAL</b>			<b>6</b>	<b>4</b>	<b>0</b>	<b>0</b>	<b>1</b>	<b>1</b>	<b>0</b>	<b>0</b>	<b>0</b>	<b>5</b>	<b>3</b>	<b>0</b>	<b>0</b>	<b>0</b>	<b>0</b>	<b>0</b>	<b>0</b>	<b>0</b>	<b>0</b>	<b>0</b>	<b>0</b>	<b>0</b>	<b>0</b>	<b>0</b>	<b>0</b>	<b>0</b>	<b>1</b>
<b>COUNTY GRAND TOTAL</b>			<b>27</b>	<b>14</b>	<b>0</b>	<b>0</b>	<b>1</b>	<b>1</b>	<b>0</b>	<b>0</b>	<b>0</b>	<b>26</b>	<b>12</b>	<b>0</b>	<b>0</b>	<b>0</b>	<b>0</b>	<b>1</b>	<b>0</b>	<b>0</b>	<b>0</b>	<b>0</b>	<b>0</b>	<b>0</b>	<b>0</b>	<b>10</b>	<b>1</b>	<b>11</b>	

\*Zeros (0) indicate that no offenses or arrests for a particular crime type were reported to law enforcement.  
Blank lines (no numbers or zeros (0)) indicate that a law enforcement agency did not submit data to the Oregon Uniform Crime Reporting program.

**2005 DOMESTIC DISTURBANCES BY AGENCY\*, COUNTY and STATEWIDE**

COUNTY	AGENCY	QTR	TOTAL		HOMICIDE		RAPE		AGG. ASLTT		BURGLARY		SIMP. ASLTT		VANDALISM		OTH. SEX CRIME		DIS. COND.		TRESPASS		CRIM. THREAT		ALL OTHER		RESTRN ORD.		NON-CRIM.	
			OFF.	ARR.	OFF.	ARR.	OFF.	ARR.	OFF.	ARR.	OFF.	ARR.	OFF.	ARR.	OFF.	ARR.	OFF.	ARR.	OFF.	ARR.	OFF.	ARR.	OFF.	ARR.	OFF.	ARR.	OFF.	ARR.	OFF.	
JACKSON	JACKSON SO	1	41	23	0	0	0	0	7	5	0	0	18	14	1	0	0	0	1	1	2	1	11	2	1	0	0	0	0	87
JACKSON	JACKSON SO	2	56	26	0	0	0	0	7	3	0	1	25	11	0	0	0	0	5	2	1	1	17	6	1	2	0	0	90	
JACKSON	JACKSON SO	3	52	30	0	0	0	0	1	3	0	0	28	20	1	0	0	0	1	0	1	0	13	2	7	5	0	0	83	
JACKSON	JACKSON SO	4	55	29	1	1	0	0	5	5	0	0	29	16	3	0	0	0	2	0	1	1	9	4	5	2	0	0	90	
<b>AGENCY TOTAL</b>			<b>204</b>	<b>108</b>	<b>1</b>	<b>1</b>	<b>0</b>	<b>0</b>	<b>20</b>	<b>16</b>	<b>0</b>	<b>1</b>	<b>100</b>	<b>61</b>	<b>5</b>	<b>0</b>	<b>0</b>	<b>0</b>	<b>9</b>	<b>3</b>	<b>5</b>	<b>3</b>	<b>50</b>	<b>14</b>	<b>14</b>	<b>9</b>	<b>0</b>	<b>0</b>	<b>350</b>	
JACKSON	ASHLAND PD	1	11	6	0	0	0	0	0	0	0	0	5	1	1	0	0	0	2	3	0	0	0	0	3	2	0	0	3	
JACKSON	ASHLAND PD	2	21	14	1	0	1	0	0	0	1	0	9	6	0	0	0	0	7	7	0	0	0	0	2	1	0	0	2	
JACKSON	ASHLAND PD	3	5	6	0	0	0	0	0	0	0	0	2	2	0	0	0	0	3	4	0	0	0	0	0	0	0	0	2	
JACKSON	ASHLAND PD	4	18	15	0	0	0	0	1	1	0	0	7	7	0	0	0	0	7	7	0	0	0	0	3	0	0	0	0	
<b>AGENCY TOTAL</b>			<b>55</b>	<b>41</b>	<b>1</b>	<b>0</b>	<b>1</b>	<b>0</b>	<b>1</b>	<b>1</b>	<b>1</b>	<b>0</b>	<b>23</b>	<b>16</b>	<b>1</b>	<b>0</b>	<b>0</b>	<b>0</b>	<b>19</b>	<b>21</b>	<b>0</b>	<b>0</b>	<b>0</b>	<b>0</b>	<b>8</b>	<b>3</b>	<b>0</b>	<b>0</b>	<b>7</b>	
JACKSON	CENTRAL POINT PD	1	17	14	0	0	0	0	0	0	0	0	10	9	0	0	0	0	0	0	0	0	4	2	3	3	0	0	21	
JACKSON	CENTRAL POINT PD	2	16	11	0	0	0	0	0	0	0	0	12	9	0	0	0	0	0	0	0	0	2	1	2	1	19	0	0	
JACKSON	CENTRAL POINT PD	3	20	15	0	0	0	0	0	0	0	0	11	9	1	0	1	1	1	0	0	0	4	3	2	2	0	0	11	
JACKSON	CENTRAL POINT PD	4	16	11	0	0	0	0	0	0	10	9	0	0	1	0	0	0	0	0	0	0	3	1	2	1	0	0	5	
<b>AGENCY TOTAL</b>			<b>69</b>	<b>51</b>	<b>0</b>	<b>0</b>	<b>0</b>	<b>0</b>	<b>0</b>	<b>0</b>	<b>10</b>	<b>9</b>	<b>33</b>	<b>27</b>	<b>2</b>	<b>0</b>	<b>1</b>	<b>1</b>	<b>1</b>	<b>0</b>	<b>0</b>	<b>0</b>	<b>13</b>	<b>7</b>	<b>9</b>	<b>7</b>	<b>19</b>	<b>0</b>	<b>37</b>	
JACKSON	JACKSONVILLE PD	1																												
JACKSON	JACKSONVILLE PD	2																												
JACKSON	JACKSONVILLE PD	3																												
JACKSON	JACKSONVILLE PD	4																												
<b>AGENCY TOTAL</b>			<b>0</b>	<b>0</b>	<b>0</b>	<b>0</b>	<b>0</b>	<b>0</b>	<b>0</b>	<b>0</b>	<b>0</b>	<b>0</b>	<b>0</b>	<b>0</b>	<b>0</b>	<b>0</b>	<b>0</b>	<b>0</b>	<b>0</b>	<b>0</b>	<b>0</b>	<b>0</b>	<b>0</b>	<b>0</b>	<b>0</b>	<b>0</b>	<b>0</b>	<b>0</b>	<b>0</b>	
JACKSON	MEDFORD PD	1	90	63	0	0	0	0	12	12	3	1	44	37	3	0	1	0	1	1	4	3	21	9	1	0	2	1	3	
JACKSON	MEDFORD PD	2	124	95	0	0	0	0	12	11	1	0	49	47	8	3	0	0	3	3	0	0	46	28	5	3	3	3	3	
JACKSON	MEDFORD PD	3	142	95	0	0	0	0	16	13	1	0	57	48	5	0	0	0	1	0	2	0	53	30	7	4	0	0	1	
JACKSON	MEDFORD PD	4	91	71	0	0	0	0	12	12	1	0	50	45	4	0	0	0	0	0	0	0	23	14	1	0	0	0	1	
<b>AGENCY TOTAL</b>			<b>447</b>	<b>324</b>	<b>0</b>	<b>0</b>	<b>0</b>	<b>0</b>	<b>52</b>	<b>48</b>	<b>6</b>	<b>1</b>	<b>200</b>	<b>177</b>	<b>20</b>	<b>3</b>	<b>1</b>	<b>0</b>	<b>5</b>	<b>4</b>	<b>6</b>	<b>3</b>	<b>143</b>	<b>81</b>	<b>14</b>	<b>7</b>	<b>5</b>	<b>4</b>	<b>8</b>	
JACKSON	PHOENIX PD	1	5	3	0	0	0	0	0	0	0	0	1	1	0	0	0	0	2	2	0	0	0	0	2	0	0	0	0	
JACKSON	PHOENIX PD	2	1	1	0	0	0	0	0	0	0	0	1	1	0	0	0	0	0	0	0	0	0	0	0	0	0	0	0	
JACKSON	PHOENIX PD	3	1	0	0	0	0	0	0	0	0	0	1	0	0	0	0	0	0	0	0	0	0	0	0	0	0	0	0	
JACKSON	PHOENIX PD	4	4	4	0	0	0	0	0	0	0	0	3	3	0	0	0	0	0	0	0	0	0	0	1	1	0	0	0	
<b>AGENCY TOTAL</b>			<b>11</b>	<b>8</b>	<b>0</b>	<b>0</b>	<b>0</b>	<b>0</b>	<b>0</b>	<b>0</b>	<b>0</b>	<b>0</b>	<b>6</b>	<b>5</b>	<b>0</b>	<b>0</b>	<b>0</b>	<b>0</b>	<b>2</b>	<b>2</b>	<b>0</b>	<b>0</b>	<b>0</b>	<b>0</b>	<b>3</b>	<b>1</b>	<b>0</b>	<b>0</b>	<b>0</b>	
JACKSON	TALENT PD	1	0	0	0	0	0	0	0	0	0	0	0	0	0	0	0	0	0	0	0	0	0	0	0	0	0	0	0	
JACKSON	TALENT PD	2	0	0	0	0	0	0	0	0	0	0	0	0	0	0	0	0	0	0	0	0	0	0	0	0	0	0	0	
JACKSON	TALENT PD	3	0	0	0	0	0	0	0	0	0	0	0	0	0	0	0	0	0	0	0	0	0	0	0	0	0	0	0	
JACKSON	TALENT PD	4	0	0	0	0	0	0	0	0	0	0	0	0	0	0	0	0	0	0	0	0	0	0	0	0	0	0	0	
<b>AGENCY TOTAL</b>			<b>0</b>	<b>0</b>	<b>0</b>	<b>0</b>	<b>0</b>	<b>0</b>	<b>0</b>	<b>0</b>	<b>0</b>	<b>0</b>	<b>0</b>	<b>0</b>	<b>0</b>	<b>0</b>	<b>0</b>	<b>0</b>	<b>0</b>	<b>0</b>	<b>0</b>	<b>0</b>	<b>0</b>	<b>0</b>	<b>0</b>	<b>0</b>	<b>0</b>	<b>0</b>	<b>0</b>	

\*Zeros (0) indicate that no offenses or arrests for a particular crime type were reported to law enforcement.  
Blank lines (no numbers or zeros (0)) indicate that a law enforcement agency did not submit data to the Oregon Uniform Crime Reporting program.

**2005 DOMESTIC DISTURBANCES BY AGENCY\*, COUNTY and STATEWIDE**

COUNTY	AGENCY	QTR	TOTAL		HOMICIDE		RAPE		AGG. ASSLT		BURGLARY		SIMP. ASSLT		VANDALISM		OTH. SEX CRIME		DIS. COND.		TRESPASS		CRIM. THREAT		ALL OTHER		RESTRN ORD.		NON-CRIM.	
			OFF.	ARR.	OFF.	ARR.	OFF.	ARR.	OFF.	ARR.	OFF.	ARR.	OFF.	ARR.	OFF.	ARR.	OFF.	ARR.	OFF.	ARR.	OFF.	ARR.	OFF.	ARR.	OFF.	ARR.	OFF.	ARR.	OFF.	
JACKSON	EAGLE POINT PD	1	1	0	0	0	0	0	0	0	0	0	1	0	0	0	0	0	0	0	0	0	0	0	0	0	0	0	0	0
JACKSON	EAGLE POINT PD	2	0	0	0	0	0	0	0	0	0	0	0	0	0	0	0	0	0	0	0	0	0	0	0	0	0	0	0	0
JACKSON	EAGLE POINT PD	3	0	0	0	0	0	0	0	0	0	0	0	0	0	0	0	0	0	0	0	0	0	0	0	0	0	0	0	0
JACKSON	EAGLE POINT PD	4	0	0	0	0	0	0	0	0	0	0	0	0	0	0	0	0	0	0	0	0	0	0	0	0	0	0	0	0
	<b>AGENCY TOTAL</b>		<b>1</b>	<b>0</b>	<b>0</b>	<b>0</b>	<b>0</b>	<b>0</b>	<b>0</b>	<b>0</b>	<b>0</b>	<b>0</b>	<b>1</b>	<b>0</b>	<b>0</b>	<b>0</b>	<b>0</b>	<b>0</b>	<b>0</b>	<b>0</b>	<b>0</b>	<b>0</b>	<b>0</b>	<b>0</b>	<b>0</b>	<b>0</b>	<b>0</b>	<b>0</b>	<b>0</b>	<b>0</b>
JACKSON	ROGUE RIVER PD	1	0	0	0	0	0	0	0	0	0	0	0	0	0	0	0	0	0	0	0	0	0	0	0	0	0	0	0	0
JACKSON	ROGUE RIVER PD	2	1	0	0	0	0	0	0	0	0	0	1	0	0	0	0	0	0	0	0	0	0	0	0	0	0	0	0	0
JACKSON	ROGUE RIVER PD	3	0	0	0	0	0	0	0	0	0	0	0	0	0	0	0	0	0	0	0	0	0	0	0	0	0	0	0	0
JACKSON	ROGUE RIVER PD	4	0	0	0	0	0	0	0	0	0	0	0	0	0	0	0	0	0	0	0	0	0	0	0	0	0	0	0	0
	<b>AGENCY TOTAL</b>		<b>1</b>	<b>0</b>	<b>0</b>	<b>0</b>	<b>0</b>	<b>0</b>	<b>0</b>	<b>0</b>	<b>0</b>	<b>0</b>	<b>1</b>	<b>0</b>	<b>0</b>	<b>0</b>	<b>0</b>	<b>0</b>	<b>0</b>	<b>0</b>	<b>0</b>	<b>0</b>	<b>0</b>	<b>0</b>	<b>0</b>	<b>0</b>	<b>0</b>	<b>0</b>	<b>0</b>	<b>0</b>
JACKSON	BUTTE FALLS PD	1																												
JACKSON	BUTTE FALLS PD	2																												
JACKSON	BUTTE FALLS PD	3																												
JACKSON	BUTTE FALLS PD	4																												
	<b>AGENCY TOTAL</b>		<b>0</b>	<b>0</b>	<b>0</b>	<b>0</b>	<b>0</b>	<b>0</b>	<b>0</b>	<b>0</b>	<b>0</b>	<b>0</b>	<b>0</b>	<b>0</b>	<b>0</b>	<b>0</b>	<b>0</b>	<b>0</b>	<b>0</b>	<b>0</b>	<b>0</b>	<b>0</b>	<b>0</b>	<b>0</b>	<b>0</b>	<b>0</b>	<b>0</b>	<b>0</b>	<b>0</b>	<b>0</b>
JACKSON	SHADY COVE PD	1	0	1	0	0	0	0	0	0	0	0	0	1	0	0	0	0	0	0	0	0	0	0	0	0	0	0	0	1
JACKSON	SHADY COVE PD	2	0	0	0	0	0	0	0	0	0	0	0	0	0	0	0	0	0	0	0	0	0	0	0	0	0	0	0	0
JACKSON	SHADY COVE PD	3	8	3	0	0	0	0	0	0	0	0	7	2	0	0	0	0	0	0	0	0	0	1	1	0	0	0	0	0
JACKSON	SHADY COVE PD	4	0	0	0	0	0	0	0	0	0	0	0	0	0	0	0	0	0	0	0	0	0	0	0	0	0	0	0	0
	<b>AGENCY TOTAL</b>		<b>8</b>	<b>4</b>	<b>0</b>	<b>0</b>	<b>0</b>	<b>0</b>	<b>0</b>	<b>0</b>	<b>0</b>	<b>0</b>	<b>7</b>	<b>3</b>	<b>0</b>	<b>0</b>	<b>0</b>	<b>0</b>	<b>0</b>	<b>0</b>	<b>0</b>	<b>0</b>	<b>1</b>	<b>1</b>	<b>0</b>	<b>0</b>	<b>0</b>	<b>0</b>	<b>1</b>	
JACKSON	OSP JACKSON	1	1	0	0	0	0	1	0	0	0	0	0	0	0	0	0	0	0	0	0	0	0	0	0	0	2	2	7	
JACKSON	OSP JACKSON	2	0	0	0	0	0	0	0	0	0	0	0	0	0	0	0	0	0	0	0	0	0	0	0	1	1	5		
JACKSON	OSP JACKSON	3	1	0	0	0	0	0	0	0	0	1	0	0	0	0	0	0	0	0	0	0	0	0	0	0	0	4		
JACKSON	OSP JACKSON	4	3	1	0	0	0	0	0	0	0	3	1	0	0	0	0	0	0	0	0	0	0	0	0	0	0	4		
	<b>AGENCY TOTAL</b>		<b>5</b>	<b>1</b>	<b>0</b>	<b>0</b>	<b>0</b>	<b>1</b>	<b>0</b>	<b>0</b>	<b>0</b>	<b>4</b>	<b>1</b>	<b>0</b>	<b>0</b>	<b>0</b>	<b>0</b>	<b>0</b>	<b>0</b>	<b>0</b>	<b>0</b>	<b>0</b>	<b>0</b>	<b>0</b>	<b>0</b>	<b>3</b>	<b>3</b>	<b>20</b>		
	<b>1st QTR COUNTY TOTAL</b>		<b>165</b>	<b>110</b>	<b>0</b>	<b>0</b>	<b>0</b>	<b>19</b>	<b>17</b>	<b>3</b>	<b>1</b>	<b>79</b>	<b>63</b>	<b>5</b>	<b>0</b>	<b>1</b>	<b>0</b>	<b>6</b>	<b>7</b>	<b>6</b>	<b>4</b>	<b>36</b>	<b>13</b>	<b>10</b>	<b>5</b>	<b>2</b>	<b>1</b>	<b>115</b>		
	<b>2nd QTR COUNTY TOTAL</b>		<b>219</b>	<b>147</b>	<b>1</b>	<b>0</b>	<b>19</b>	<b>14</b>	<b>2</b>	<b>1</b>	<b>97</b>	<b>74</b>	<b>8</b>	<b>3</b>	<b>0</b>	<b>0</b>	<b>15</b>	<b>12</b>	<b>1</b>	<b>1</b>	<b>65</b>	<b>35</b>	<b>10</b>	<b>7</b>	<b>22</b>	<b>3</b>	<b>95</b>			
	<b>3rd QTR COUNTY TOTAL</b>		<b>228</b>	<b>149</b>	<b>0</b>	<b>0</b>	<b>17</b>	<b>16</b>	<b>1</b>	<b>0</b>	<b>106</b>	<b>81</b>	<b>7</b>	<b>0</b>	<b>1</b>	<b>1</b>	<b>6</b>	<b>4</b>	<b>3</b>	<b>0</b>	<b>70</b>	<b>35</b>	<b>17</b>	<b>12</b>	<b>0</b>	<b>0</b>	<b>97</b>			
	<b>4th QTR COUNTY TOTAL</b>		<b>184</b>	<b>130</b>	<b>1</b>	<b>1</b>	<b>0</b>	<b>0</b>	<b>18</b>	<b>18</b>	<b>11</b>	<b>9</b>	<b>89</b>	<b>71</b>	<b>8</b>	<b>0</b>	<b>0</b>	<b>9</b>	<b>7</b>	<b>1</b>	<b>1</b>	<b>35</b>	<b>19</b>	<b>12</b>	<b>4</b>	<b>0</b>	<b>0</b>	<b>96</b>		
	<b>COUNTY GRAND TOTAL</b>		<b>796</b>	<b>536</b>	<b>2</b>	<b>1</b>	<b>1</b>	<b>0</b>	<b>73</b>	<b>65</b>	<b>17</b>	<b>11</b>	<b>371</b>	<b>289</b>	<b>28</b>	<b>3</b>	<b>2</b>	<b>1</b>	<b>36</b>	<b>30</b>	<b>11</b>	<b>6</b>	<b>206</b>	<b>102</b>	<b>49</b>	<b>28</b>	<b>24</b>	<b>4</b>	<b>403</b>	

\*Zeros (0) indicate that no offenses or arrests for a particular crime type were reported to law enforcement.  
Blank lines (no numbers or zeros (0)) indicate that a law enforcement agency did not submit data to the Oregon Uniform Crime Reporting program.

**2005 DOMESTIC DISTURBANCES BY AGENCY\*, COUNTY and STATEWIDE**

COUNTY	AGENCY	QTR	TOTAL		HOMICIDE		RAPE		AGG. ASSLT		BURGLARY		SIMP. ASSLT		VANDALISM		OTH. SEX CRIME		DIS. COND.		TRESPASS		CRIM. THREAT		ALL OTHER		RESTRN ORD.		NON-CRIM.	
			OFF.	ARR.	OFF.	ARR.	OFF.	ARR.	OFF.	ARR.	OFF.	ARR.	OFF.	ARR.	OFF.	ARR.	OFF.	ARR.	OFF.	ARR.	OFF.	ARR.	OFF.	ARR.	OFF.	ARR.	OFF.	ARR.	OFF.	
JEFFERSON	JEFFERSON SO	1	10	8	0	0	0	0	0	0	0	0	7	7	0	0	0	0	3	1	0	0	0	0	0	0	0	1	1	2
JEFFERSON	JEFFERSON SO	2	16	12	0	0	0	0	0	0	0	0	11	9	0	0	0	0	4	3	0	0	1	0	0	0	0	2	2	4
JEFFERSON	JEFFERSON SO	3	19	17	0	0	1	0	1	1	0	0	10	10	0	0	1	1	3	2	0	0	2	2	1	1	3	2	2	
JEFFERSON	JEFFERSON SO	4	9	5	0	0	0	0	0	0	0	0	7	3	0	0	0	0	1	1	0	0	1	1	0	0	2	1	4	
	<b>AGENCY TOTAL</b>		<b>54</b>	<b>42</b>	<b>0</b>	<b>0</b>	<b>1</b>	<b>0</b>	<b>1</b>	<b>1</b>	<b>0</b>	<b>0</b>	<b>35</b>	<b>29</b>	<b>0</b>	<b>0</b>	<b>1</b>	<b>1</b>	<b>11</b>	<b>7</b>	<b>0</b>	<b>0</b>	<b>4</b>	<b>3</b>	<b>1</b>	<b>1</b>	<b>8</b>	<b>6</b>	<b>12</b>	
JEFFERSON	CULVER PD	1																												
JEFFERSON	CULVER PD	2																												
JEFFERSON	CULVER PD	3																												
JEFFERSON	CULVER PD	4																												
	<b>AGENCY TOTAL</b>		<b>0</b>	<b>0</b>	<b>0</b>	<b>0</b>	<b>0</b>	<b>0</b>	<b>0</b>	<b>0</b>	<b>0</b>	<b>0</b>	<b>0</b>	<b>0</b>	<b>0</b>	<b>0</b>	<b>0</b>	<b>0</b>	<b>0</b>	<b>0</b>	<b>0</b>	<b>0</b>	<b>0</b>	<b>0</b>	<b>0</b>	<b>0</b>	<b>0</b>	<b>0</b>	<b>0</b>	<b>0</b>
JEFFERSON	MADRAS PD	1	17	13	0	0	0	0	3	2	0	0	7	6	0	0	0	0	6	4	1	1	0	0	0	0	0	2	1	1
JEFFERSON	MADRAS PD	2	9	8	0	0	0	0	2	2	0	0	3	3	0	0	0	0	4	3	0	0	0	0	0	0	2	2	1	
JEFFERSON	MADRAS PD	3	25	18	0	0	0	0	3	1	0	0	12	10	0	0	0	0	10	7	0	0	0	0	0	0	9	5	0	
JEFFERSON	MADRAS PD	4	17	14	0	0	0	0	0	0	0	0	10	10	1	0	0	0	6	4	0	0	0	0	0	0	6	5	4	
	<b>AGENCY TOTAL</b>		<b>68</b>	<b>53</b>	<b>0</b>	<b>0</b>	<b>0</b>	<b>0</b>	<b>8</b>	<b>5</b>	<b>0</b>	<b>0</b>	<b>32</b>	<b>29</b>	<b>1</b>	<b>0</b>	<b>0</b>	<b>0</b>	<b>26</b>	<b>18</b>	<b>1</b>	<b>1</b>	<b>0</b>	<b>0</b>	<b>0</b>	<b>0</b>	<b>19</b>	<b>13</b>	<b>6</b>	
JEFFERSON	OSP JEFFERSON	1	0	0	0	0	0	0	0	0	0	0	0	0	0	0	0	0	0	0	0	0	0	0	0	0	0	0	0	0
JEFFERSON	OSP JEFFERSON	2	0	0	0	0	0	0	0	0	0	0	0	0	0	0	0	0	0	0	0	0	0	0	0	0	1	1	0	
JEFFERSON	OSP JEFFERSON	3	0	0	0	0	0	0	0	0	0	0	0	0	0	0	0	0	0	0	0	0	0	0	0	0	0	0	0	
JEFFERSON	OSP JEFFERSON	4	0	0	0	0	0	0	0	0	0	0	0	0	0	0	0	0	0	0	0	0	0	0	0	0	0	0	0	
	<b>AGENCY TOTAL</b>		<b>0</b>	<b>0</b>	<b>0</b>	<b>0</b>	<b>0</b>	<b>0</b>	<b>0</b>	<b>0</b>	<b>0</b>	<b>0</b>	<b>0</b>	<b>0</b>	<b>0</b>	<b>0</b>	<b>0</b>	<b>0</b>	<b>0</b>	<b>0</b>	<b>0</b>	<b>0</b>	<b>0</b>	<b>0</b>	<b>0</b>	<b>0</b>	<b>1</b>	<b>1</b>	<b>0</b>	
	<b>1st QTR COUNTY TOTAL</b>		<b>27</b>	<b>21</b>	<b>0</b>	<b>0</b>	<b>0</b>	<b>0</b>	<b>3</b>	<b>2</b>	<b>0</b>	<b>0</b>	<b>14</b>	<b>13</b>	<b>0</b>	<b>0</b>	<b>0</b>	<b>0</b>	<b>9</b>	<b>5</b>	<b>1</b>	<b>1</b>	<b>0</b>	<b>0</b>	<b>0</b>	<b>0</b>	<b>3</b>	<b>2</b>	<b>3</b>	
	<b>2nd QTR COUNTY TOTAL</b>		<b>25</b>	<b>20</b>	<b>0</b>	<b>0</b>	<b>0</b>	<b>0</b>	<b>2</b>	<b>2</b>	<b>0</b>	<b>0</b>	<b>14</b>	<b>12</b>	<b>0</b>	<b>0</b>	<b>0</b>	<b>0</b>	<b>8</b>	<b>6</b>	<b>0</b>	<b>0</b>	<b>1</b>	<b>0</b>	<b>0</b>	<b>0</b>	<b>5</b>	<b>5</b>	<b>5</b>	
	<b>3rd QTR COUNTY TOTAL</b>		<b>44</b>	<b>35</b>	<b>0</b>	<b>0</b>	<b>1</b>	<b>0</b>	<b>4</b>	<b>2</b>	<b>0</b>	<b>0</b>	<b>22</b>	<b>20</b>	<b>0</b>	<b>0</b>	<b>1</b>	<b>1</b>	<b>13</b>	<b>9</b>	<b>0</b>	<b>0</b>	<b>2</b>	<b>2</b>	<b>1</b>	<b>1</b>	<b>12</b>	<b>7</b>	<b>2</b>	
	<b>4th QTR COUNTY TOTAL</b>		<b>26</b>	<b>19</b>	<b>0</b>	<b>0</b>	<b>0</b>	<b>0</b>	<b>0</b>	<b>0</b>	<b>0</b>	<b>0</b>	<b>17</b>	<b>13</b>	<b>1</b>	<b>0</b>	<b>0</b>	<b>0</b>	<b>7</b>	<b>5</b>	<b>0</b>	<b>0</b>	<b>1</b>	<b>1</b>	<b>0</b>	<b>0</b>	<b>8</b>	<b>6</b>	<b>8</b>	
	<b>COUNTY GRAND TOTAL</b>		<b>122</b>	<b>95</b>	<b>0</b>	<b>0</b>	<b>1</b>	<b>0</b>	<b>9</b>	<b>6</b>	<b>0</b>	<b>0</b>	<b>67</b>	<b>58</b>	<b>1</b>	<b>0</b>	<b>1</b>	<b>1</b>	<b>37</b>	<b>25</b>	<b>1</b>	<b>1</b>	<b>4</b>	<b>3</b>	<b>1</b>	<b>1</b>	<b>28</b>	<b>20</b>	<b>18</b>	
JOSEPHINE	JOSEPHINE SO	1																												
JOSEPHINE	JOSEPHINE SO	2																												
JOSEPHINE	JOSEPHINE SO	3																												
JOSEPHINE	JOSEPHINE SO	4																												
	<b>AGENCY TOTAL</b>		<b>0</b>	<b>0</b>	<b>0</b>	<b>0</b>	<b>0</b>	<b>0</b>	<b>0</b>	<b>0</b>	<b>0</b>	<b>0</b>	<b>0</b>	<b>0</b>	<b>0</b>	<b>0</b>	<b>0</b>	<b>0</b>	<b>0</b>	<b>0</b>	<b>0</b>	<b>0</b>	<b>0</b>	<b>0</b>	<b>0</b>	<b>0</b>	<b>0</b>	<b>0</b>	<b>0</b>	<b>0</b>
JOSEPHINE	GRANTS PASS PD	1																												
JOSEPHINE	GRANTS PASS PD	2																												
JOSEPHINE	GRANTS PASS PD	3																												
JOSEPHINE	GRANTS PASS PD	4																												
	<b>AGENCY TOTAL</b>		<b>0</b>	<b>0</b>	<b>0</b>	<b>0</b>	<b>0</b>	<b>0</b>	<b>0</b>	<b>0</b>	<b>0</b>	<b>0</b>	<b>0</b>	<b>0</b>	<b>0</b>	<b>0</b>	<b>0</b>	<b>0</b>	<b>0</b>	<b>0</b>	<b>0</b>	<b>0</b>	<b>0</b>	<b>0</b>	<b>0</b>	<b>0</b>	<b>0</b>	<b>0</b>	<b>0</b>	<b>0</b>
JOSEPHINE	OSP JOSEPHINE	1	1	1	0	0	0	0	0	0	0	0	1	1	0	0	0	0	0	0	0	0	0	0	0	0	0	0	0	0
JOSEPHINE	OSP JOSEPHINE	2	0	0	0	0	0	0	0	0	0	0	0	0	0	0	0	0	0	0	0	0	0	0	0	0	0	0	0	4
JOSEPHINE	OSP JOSEPHINE	3	1	0	0	0	0	0	0	0	0	0	1	0	0	0	0	0	0	0	0	0	0	0	0	0	0	0	0	6
JOSEPHINE	OSP JOSEPHINE	4	0	0	0	0	0	0	0	0	0	0	0	0	0	0	0	0	0	0	0	0	0	0	0	0	0	0	0	3
	<b>AGENCY TOTAL</b>		<b>2</b>	<b>1</b>	<b>0</b>	<b>0</b>	<b>0</b>	<b>0</b>	<b>0</b>	<b>0</b>	<b>0</b>	<b>0</b>	<b>2</b>	<b>1</b>	<b>0</b>	<b>0</b>	<b>0</b>	<b>0</b>	<b>0</b>	<b>0</b>	<b>0</b>	<b>0</b>	<b>0</b>	<b>0</b>	<b>0</b>	<b>0</b>	<b>0</b>	<b>0</b>	<b>0</b>	<b>13</b>
	<b>1st QTR COUNTY TOTAL</b>		<b>1</b>	<b>1</b>	<b>0</b>	<b>0</b>	<b>0</b>	<b>0</b>	<b>0</b>	<b>0</b>	<b>0</b>	<b>0</b>	<b>1</b>	<b>1</b>	<b>0</b>	<b>0</b>	<b>0</b>	<b>0</b>	<b>0</b>	<b>0</b>	<b>0</b>	<b>0</b>	<b>0</b>	<b>0</b>	<b>0</b>	<b>0</b>	<b>0</b>	<b>0</b>	<b>0</b>	
	<b>2nd QTR COUNTY TOTAL</b>		<b>0</b>	<b>0</b>	<b>0</b>	<b>0</b>	<b>0</b>	<b>0</b>	<b>0</b>	<b>0</b>	<b>0</b>	<b>0</b>	<b>0</b>	<b>0</b>	<b>0</b>	<b>0</b>	<b>0</b>	<b>0</b>	<b>0</b>	<b>0</b>	<b>0</b>	<b>0</b>	<b>0</b>	<b>0</b>	<b>0</b>	<b>0</b>	<b>0</b>	<b>0</b>	<b>4</b>	
	<b>3rd QTR COUNTY TOTAL</b>		<b>1</b>	<b>0</b>	<b>0</b>	<b>0</b>	<b>0</b>	<b>0</b>	<b>0</b>	<b>0</b>	<b>0</b>	<b>0</b>	<b>1</b>	<b>0</b>	<b>0</b>	<b>0</b>	<b>0</b>	<b>0</b>	<b>0</b>	<b>0</b>	<b>0</b>	<b>0</b>	<b>0</b>	<b>0</b>	<b>0</b>	<b>0</b>	<b>0</b>	<b>0</b>	<b>6</b>	
	<b>4th QTR COUNTY TOTAL</b>		<b>0</b>	<b>0</b>	<b>0</b>	<b>0</b>	<b>0</b>	<b>0</b>	<b>0</b>	<b>0</b>	<b>0</b>	<b>0</b>	<b>0</b>	<b>0</b>	<b>0</b>	<b>0</b>	<b>0</b>	<b>0</b>	<b>0</b>	<b>0</b>	<b>0</b>	<b>0</b>	<b>0</b>	<b>0</b>	<b>0</b>	<b>0</b>	<b>0</b>	<b>0</b>	<b>3</b>	
	<b>COUNTY GRAND TOTAL</b>		<b>2</b>	<b>1</b>	<b>0</b>	<b>0</b>	<b>0</b>	<b>0</b>	<b>0</b>	<b>0</b>	<b>0</b>	<b>0</b>	<b>2</b>	<b>1</b>	<b>0</b>	<b>0</b>	<b>0</b>	<b>0</b>	<b>0</b>	<b>0</b>	<b>0</b>	<b>0</b>	<b>0</b>	<b>0</b>	<b>0</b>	<b>0</b>	<b>0</b>	<b>0</b>	<b>13</b>	

\*Zeros (0) indicate that no offenses or arrests for a particular crime type were reported to law enforcement.

Blank lines (no numbers or zeros (0)) indicate that a law enforcement agency did not submit data to the Oregon Uniform Crime Reporting program.



**2005 DOMESTIC DISTURBANCES BY AGENCY\*, COUNTY and STATEWIDE**

COUNTY	AGENCY	QTR	TOTAL		HOMICIDE		RAPE		AGG. ASSLT		BURGLARY		SIMP. ASSLT		VANDALISM		OTH. SEX CRIME		DIS. COND.		TRESPASS		CRIM. THREAT		ALL OTHER		RESTRN ORD.		NON-CRIM.
			OFF.	ARR.	OFF.	ARR.	OFF.	ARR.	OFF.	ARR.	OFF.	ARR.	OFF.	ARR.	OFF.	ARR.	OFF.	ARR.	OFF.	ARR.	OFF.	ARR.	OFF.	ARR.	OFF.	ARR.	OFF.	ARR.	OFF.
KLAMATH	KLAMATH SO	1	67	50	0	0	0	0	0	0	1	0	42	32	0	0	0	0	12	7	0	0	12	11	0	0	10	3	6
KLAMATH	KLAMATH SO	2	30	24	0	0	0	0	2	2	0	0	25	19	0	0	0	0	0	0	0	0	2	2	1	1	19	8	7
KLAMATH	KLAMATH SO	3	36	27	0	0	0	0	2	1	0	0	31	23	0	0	0	0	1	1	1	1	1	1	0	0	21	7	8
KLAMATH	KLAMATH SO	4	30	21	0	0	0	0	3	3	0	0	24	15	0	0	0	0	1	1	0	0	2	2	0	0	18	11	9
	<b>AGENCY TOTAL</b>		<b>163</b>	<b>122</b>	<b>0</b>	<b>0</b>	<b>0</b>	<b>0</b>	<b>7</b>	<b>6</b>	<b>1</b>	<b>0</b>	<b>122</b>	<b>89</b>	<b>0</b>	<b>0</b>	<b>0</b>	<b>0</b>	<b>14</b>	<b>9</b>	<b>1</b>	<b>1</b>	<b>17</b>	<b>16</b>	<b>1</b>	<b>1</b>	<b>68</b>	<b>29</b>	<b>30</b>
KLAMATH	KLAMATH FALLS PD	1	32	26	0	0	0	0	0	0	0	0	29	23	0	0	0	0	0	0	0	0	3	3	0	0	8	3	35
KLAMATH	KLAMATH FALLS PD	2	32	27	0	0	0	0	1	1	0	0	30	25	0	0	0	0	0	0	0	0	1	1	0	0	10	3	46
KLAMATH	KLAMATH FALLS PD	3	26	21	0	0	0	0	0	0	0	0	24	19	0	0	0	0	0	0	0	0	2	2	0	0	16	10	28
KLAMATH	KLAMATH FALLS PD	4	22	17	0	0	0	0	0	0	0	0	22	17	0	0	0	0	0	0	0	0	0	0	0	22	9	23	
	<b>AGENCY TOTAL</b>		<b>112</b>	<b>91</b>	<b>0</b>	<b>0</b>	<b>0</b>	<b>0</b>	<b>1</b>	<b>1</b>	<b>0</b>	<b>0</b>	<b>105</b>	<b>84</b>	<b>0</b>	<b>0</b>	<b>0</b>	<b>0</b>	<b>0</b>	<b>0</b>	<b>0</b>	<b>0</b>	<b>6</b>	<b>6</b>	<b>0</b>	<b>0</b>	<b>56</b>	<b>25</b>	<b>132</b>
KLAMATH	MALIN PD	1																											
KLAMATH	MALIN PD	2																											
KLAMATH	MALIN PD	3	3	2	0	0	0	0	0	0	0	0	1	1	0	0	0	0	1	0	0	0	0	0	1	1	0	0	0
KLAMATH	MALIN PD	4																											
	<b>AGENCY TOTAL</b>		<b>3</b>	<b>2</b>	<b>0</b>	<b>0</b>	<b>0</b>	<b>0</b>	<b>0</b>	<b>0</b>	<b>0</b>	<b>0</b>	<b>1</b>	<b>1</b>	<b>0</b>	<b>0</b>	<b>0</b>	<b>0</b>	<b>1</b>	<b>0</b>	<b>0</b>	<b>0</b>	<b>0</b>	<b>0</b>	<b>1</b>	<b>1</b>	<b>0</b>	<b>0</b>	<b>0</b>
KLAMATH	OSP KLAMATH	1	4	3	0	0	0	0	0	0	0	0	4	3	0	0	0	0	0	0	0	0	0	0	0	0	0	0	2
KLAMATH	OSP KLAMATH	2	3	2	0	0	0	0	1	1	0	0	2	1	0	0	0	0	0	0	0	0	0	0	0	0	1	1	2
KLAMATH	OSP KLAMATH	3	2	1	0	0	0	0	0	0	0	0	2	1	0	0	0	0	0	0	0	0	0	0	0	2	3	8	
KLAMATH	OSP KLAMATH	4	3	2	0	0	0	0	1	1	0	0	2	1	0	0	0	0	0	0	0	0	0	0	0	1	1	3	
	<b>AGENCY TOTAL</b>		<b>12</b>	<b>8</b>	<b>0</b>	<b>0</b>	<b>0</b>	<b>0</b>	<b>2</b>	<b>2</b>	<b>0</b>	<b>0</b>	<b>10</b>	<b>6</b>	<b>0</b>	<b>0</b>	<b>0</b>	<b>0</b>	<b>0</b>	<b>0</b>	<b>0</b>	<b>0</b>	<b>0</b>	<b>0</b>	<b>0</b>	<b>0</b>	<b>4</b>	<b>5</b>	<b>15</b>
	<b>1st QTR COUNTY TOTAL</b>		<b>103</b>	<b>79</b>	<b>0</b>	<b>0</b>	<b>0</b>	<b>0</b>	<b>0</b>	<b>0</b>	<b>1</b>	<b>0</b>	<b>75</b>	<b>58</b>	<b>0</b>	<b>0</b>	<b>0</b>	<b>0</b>	<b>12</b>	<b>7</b>	<b>0</b>	<b>0</b>	<b>15</b>	<b>14</b>	<b>0</b>	<b>0</b>	<b>18</b>	<b>6</b>	<b>43</b>
	<b>2nd QTR COUNTY TOTAL</b>		<b>65</b>	<b>53</b>	<b>0</b>	<b>0</b>	<b>0</b>	<b>0</b>	<b>4</b>	<b>4</b>	<b>0</b>	<b>0</b>	<b>57</b>	<b>45</b>	<b>0</b>	<b>0</b>	<b>0</b>	<b>0</b>	<b>0</b>	<b>0</b>	<b>0</b>	<b>0</b>	<b>3</b>	<b>3</b>	<b>1</b>	<b>1</b>	<b>30</b>	<b>12</b>	<b>55</b>
	<b>3rd QTR COUNTY TOTAL</b>		<b>67</b>	<b>51</b>	<b>0</b>	<b>0</b>	<b>0</b>	<b>0</b>	<b>2</b>	<b>1</b>	<b>0</b>	<b>0</b>	<b>58</b>	<b>44</b>	<b>0</b>	<b>0</b>	<b>0</b>	<b>0</b>	<b>2</b>	<b>1</b>	<b>1</b>	<b>1</b>	<b>3</b>	<b>3</b>	<b>1</b>	<b>1</b>	<b>39</b>	<b>20</b>	<b>44</b>
	<b>4th QTR COUNTY TOTAL</b>		<b>55</b>	<b>40</b>	<b>0</b>	<b>0</b>	<b>0</b>	<b>0</b>	<b>4</b>	<b>4</b>	<b>0</b>	<b>0</b>	<b>48</b>	<b>33</b>	<b>0</b>	<b>0</b>	<b>0</b>	<b>0</b>	<b>1</b>	<b>1</b>	<b>0</b>	<b>0</b>	<b>2</b>	<b>2</b>	<b>0</b>	<b>0</b>	<b>41</b>	<b>21</b>	<b>35</b>
	<b>COUNTY GRAND TOTAL</b>		<b>290</b>	<b>223</b>	<b>0</b>	<b>0</b>	<b>0</b>	<b>0</b>	<b>10</b>	<b>9</b>	<b>1</b>	<b>0</b>	<b>238</b>	<b>180</b>	<b>0</b>	<b>0</b>	<b>0</b>	<b>0</b>	<b>15</b>	<b>9</b>	<b>1</b>	<b>1</b>	<b>23</b>	<b>22</b>	<b>2</b>	<b>2</b>	<b>128</b>	<b>59</b>	<b>177</b>
LAKE	LAKE SO	1	1	1	0	0	0	0	0	0	0	0	0	0	0	0	0	0	1	1	0	0	0	0	0	0	4	4	5
LAKE	LAKE SO	2	1	1	0	0	0	0	0	0	0	0	0	0	0	0	0	0	1	1	0	0	0	0	0	0	0	0	1
LAKE	LAKE SO	3	4	4	0	0	0	0	0	0	0	0	3	3	0	0	0	0	1	1	0	0	0	0	0	1	1	0	
LAKE	LAKE SO	4																											
	<b>AGENCY TOTAL</b>		<b>6</b>	<b>6</b>	<b>0</b>	<b>0</b>	<b>0</b>	<b>0</b>	<b>0</b>	<b>0</b>	<b>0</b>	<b>0</b>	<b>3</b>	<b>3</b>	<b>0</b>	<b>0</b>	<b>0</b>	<b>0</b>	<b>3</b>	<b>3</b>	<b>0</b>	<b>0</b>	<b>0</b>	<b>0</b>	<b>0</b>	<b>0</b>	<b>5</b>	<b>5</b>	<b>6</b>
LAKE	LAKEVIEW PD	1																											
LAKE	LAKEVIEW PD	2	3	3	0	0	0	0	0	0	0	0	3	3	0	0	0	0	0	0	0	0	0	0	0	0	0	0	0
LAKE	LAKEVIEW PD	3																											
LAKE	LAKEVIEW PD	4																											
	<b>AGENCY TOTAL</b>		<b>3</b>	<b>3</b>	<b>0</b>	<b>0</b>	<b>0</b>	<b>0</b>	<b>0</b>	<b>0</b>	<b>0</b>	<b>0</b>	<b>3</b>	<b>3</b>	<b>0</b>	<b>0</b>	<b>0</b>	<b>0</b>	<b>0</b>	<b>0</b>	<b>0</b>	<b>0</b>	<b>0</b>	<b>0</b>	<b>0</b>	<b>0</b>	<b>0</b>	<b>0</b>	<b>0</b>
LAKE	OSP LAKE	1	0	0	0	0	0	0	0	0	0	0	0	0	0	0	0	0	0	0	0	0	0	0	0	0	0	0	0
LAKE	OSP LAKE	2	0	0	0	0	0	0	0	0	0	0	0	0	0	0	0	0	0	0	0	0	0	0	0	0	0	0	0
LAKE	OSP LAKE	3	0	0	0	0	0	0	0	0	0	0	0	0	0	0	0	0	0	0	0	0	0	0	0	0	0	0	0
LAKE	OSP LAKE	4	0	0	0	0	0	0	0	0	0	0	0	0	0	0	0	0	0	0	0	0	0	0	0	0	0	0	0
	<b>AGENCY TOTAL</b>		<b>0</b>	<b>0</b>	<b>0</b>	<b>0</b>	<b>0</b>	<b>0</b>	<b>0</b>	<b>0</b>	<b>0</b>	<b>0</b>	<b>0</b>	<b>0</b>	<b>0</b>	<b>0</b>	<b>0</b>	<b>0</b>	<b>0</b>	<b>0</b>	<b>0</b>	<b>0</b>	<b>0</b>	<b>0</b>	<b>0</b>	<b>0</b>	<b>0</b>	<b>0</b>	<b>0</b>
	<b>1st QTR COUNTY TOTAL</b>		<b>1</b>	<b>1</b>	<b>0</b>	<b>0</b>	<b>0</b>	<b>0</b>	<b>0</b>	<b>0</b>	<b>0</b>	<b>0</b>	<b>0</b>	<b>0</b>	<b>0</b>	<b>0</b>	<b>0</b>	<b>0</b>	<b>1</b>	<b>1</b>	<b>0</b>	<b>0</b>	<b>0</b>	<b>0</b>	<b>0</b>	<b>0</b>	<b>4</b>	<b>4</b>	<b>5</b>
	<b>2nd QTR COUNTY TOTAL</b>		<b>4</b>	<b>4</b>	<b>0</b>	<b>0</b>	<b>0</b>	<b>0</b>	<b>0</b>	<b>0</b>	<b>0</b>	<b>0</b>	<b>3</b>	<b>3</b>	<b>0</b>	<b>0</b>	<b>0</b>	<b>0</b>	<b>1</b>	<b>1</b>	<b>0</b>	<b>0</b>	<b>0</b>	<b>0</b>	<b>0</b>	<b>0</b>	<b>0</b>	<b>0</b>	<b>1</b>
	<b>3rd QTR COUNTY TOTAL</b>		<b>4</b>	<b>4</b>	<b>0</b>	<b>0</b>	<b>0</b>	<b>0</b>	<b>0</b>	<b>0</b>	<b>0</b>	<b>0</b>	<b>3</b>	<b>3</b>	<b>0</b>	<b>0</b>	<b>0</b>	<b>0</b>	<b>1</b>	<b>1</b>	<b>0</b>	<b>0</b>	<b>0</b>	<b>0</b>	<b>0</b>	<b>0</b>	<b>1</b>	<b>1</b>	<b>0</b>
	<b>4th QTR COUNTY TOTAL</b>		<b>0</b>	<b>0</b>	<b>0</b>	<b>0</b>	<b>0</b>	<b>0</b>	<b>0</b>	<b>0</b>	<b>0</b>	<b>0</b>	<b>0</b>	<b>0</b>	<b>0</b>	<b>0</b>	<b>0</b>	<b>0</b>	<b>0</b>	<b>0</b>	<b>0</b>	<b>0</b>	<b>0</b>	<b>0</b>	<b>0</b>	<b>0</b>	<b>0</b>	<b>0</b>	<b>0</b>
	<b>COUNTY GRAND TOTAL</b>		<b>9</b>	<b>9</b>	<b>0</b>	<b>0</b>	<b>0</b>	<b>0</b>	<b>0</b>	<b>0</b>	<b>0</b>	<b>0</b>	<b>6</b>	<b>6</b>	<b>0</b>	<b>0</b>	<b>0</b>	<b>0</b>	<b>3</b>	<b>3</b>	<b>0</b>	<b>0</b>	<b>0</b>	<b>0</b>	<b>0</b>	<b>0</b>	<b>5</b>	<b>5</b>	<b>6</b>

\*Zeros (0) indicate that no offenses or arrests for a particular crime type were reported to law enforcement.

Blank lines (no numbers or zeros (0)) indicate that a law enforcement agency did not submit data to the Oregon Uniform Crime Reporting program.

**2005 DOMESTIC DISTURBANCES BY AGENCY\*, COUNTY and STATEWIDE**

COUNTY	AGENCY	QTR	TOTAL		HOMICIDE		RAPE		AGG. ASHLT		BURGLARY		SIMP. ASHLT		VANDALISM		OTH. SEX CRIME		DIS. COND.		TRESPASS		CRIM. THREAT		ALL OTHER		RESTRN ORD.		NON-CRIM.
			OFF.	ARR.	OFF.	ARR.	OFF.	ARR.	OFF.	ARR.	OFF.	ARR.	OFF.	ARR.	OFF.	ARR.	OFF.	ARR.	OFF.	ARR.	OFF.	ARR.	OFF.	ARR.	OFF.	ARR.	OFF.	ARR.	OFF.
LANE	LANE SO	1	58	58	0	0	0	0	6	6	0	0	35	35	0	0	0	0	0	0	0	0	17	17	0	0	31	50	60
LANE	LANE SO	2	51	51	0	0	0	0	5	5	0	0	29	29	0	0	0	0	0	0	0	0	16	16	1	1	37	26	79
LANE	LANE SO	3																											
LANE	LANE SO	4																											
	<b>AGENCY TOTAL</b>		<b>109</b>	<b>109</b>	<b>0</b>	<b>0</b>	<b>0</b>	<b>0</b>	<b>11</b>	<b>11</b>	<b>0</b>	<b>0</b>	<b>64</b>	<b>64</b>	<b>0</b>	<b>0</b>	<b>0</b>	<b>0</b>	<b>0</b>	<b>0</b>	<b>0</b>	<b>0</b>	<b>33</b>	<b>33</b>	<b>1</b>	<b>1</b>	<b>68</b>	<b>76</b>	<b>139</b>
LANE	COTTAGE GROVE PD	1	14	9	0	0	1	0	1	1	0	0	11	7	0	0	0	0	0	0	0	0	0	0	1	1	6	0	15
LANE	COTTAGE GROVE PD	2	8	6	0	0	0	0	1	1	0	0	6	4	0	0	0	0	0	0	0	0	0	0	1	1	5	0	21
LANE	COTTAGE GROVE PD	3	20	13	0	0	1	0	0	0	0	0	16	10	0	0	0	0	3	3	0	0	0	0	0	0	6	2	15
LANE	COTTAGE GROVE PD	4	7	6	0	0	0	0	1	1	0	0	5	4	0	0	0	0	0	0	0	0	1	1	0	0	5	0	42
	<b>AGENCY TOTAL</b>		<b>49</b>	<b>34</b>	<b>0</b>	<b>0</b>	<b>2</b>	<b>0</b>	<b>3</b>	<b>3</b>	<b>0</b>	<b>0</b>	<b>38</b>	<b>25</b>	<b>0</b>	<b>0</b>	<b>0</b>	<b>0</b>	<b>3</b>	<b>3</b>	<b>0</b>	<b>0</b>	<b>1</b>	<b>1</b>	<b>2</b>	<b>2</b>	<b>22</b>	<b>2</b>	<b>93</b>
LANE	EUGENE PD	1	70	70	0	0	0	0	8	8	0	0	42	42	0	0	0	0	1	1	0	0	19	19	0	0	46	38	79
LANE	EUGENE PD	2	68	68	0	0	0	0	9	9	0	0	52	52	0	0	0	0	0	0	0	0	6	6	1	1	56	27	111
LANE	EUGENE PD	3																											
LANE	EUGENE PD	4	69	69	0	0	0	0	9	9	0	0	47	47	0	0	0	0	0	0	0	0	13	13	0	0	47	30	90
	<b>AGENCY TOTAL</b>		<b>207</b>	<b>207</b>	<b>0</b>	<b>0</b>	<b>0</b>	<b>0</b>	<b>26</b>	<b>26</b>	<b>0</b>	<b>0</b>	<b>141</b>	<b>141</b>	<b>0</b>	<b>0</b>	<b>0</b>	<b>0</b>	<b>1</b>	<b>1</b>	<b>0</b>	<b>0</b>	<b>38</b>	<b>38</b>	<b>1</b>	<b>1</b>	<b>149</b>	<b>95</b>	<b>280</b>
LANE	FLORENCE PD	1	64	21	0	0	2	1	1	1	0	0	27	11	1	1	4	2	1	1	0	0	27	3	1	1	18	1	71
LANE	FLORENCE PD	2	51	32	0	0	0	0	0	0	0	0	30	24	0	0	3	2	0	0	0	0	18	6	0	0	3	0	28
LANE	FLORENCE PD	3	44	44	0	0	0	0	0	0	0	0	22	22	0	0	0	0	22	22	0	0	0	0	0	0	14	4	60
LANE	FLORENCE PD	4																											
	<b>AGENCY TOTAL</b>		<b>159</b>	<b>97</b>	<b>0</b>	<b>0</b>	<b>2</b>	<b>1</b>	<b>1</b>	<b>1</b>	<b>0</b>	<b>0</b>	<b>79</b>	<b>57</b>	<b>1</b>	<b>1</b>	<b>7</b>	<b>4</b>	<b>23</b>	<b>23</b>	<b>0</b>	<b>0</b>	<b>45</b>	<b>9</b>	<b>1</b>	<b>1</b>	<b>35</b>	<b>5</b>	<b>159</b>
LANE	JUNCTION CITY PD	1	1	1	0	0	0	0	0	0	0	0	1	1	0	0	0	0	0	0	0	0	0	0	0	0	2	0	7
LANE	JUNCTION CITY PD	2																											
LANE	JUNCTION CITY PD	3																											
LANE	JUNCTION CITY PD	4																											
	<b>AGENCY TOTAL</b>		<b>1</b>	<b>1</b>	<b>0</b>	<b>0</b>	<b>0</b>	<b>0</b>	<b>0</b>	<b>0</b>	<b>0</b>	<b>0</b>	<b>1</b>	<b>1</b>	<b>0</b>	<b>0</b>	<b>0</b>	<b>0</b>	<b>0</b>	<b>0</b>	<b>0</b>	<b>0</b>	<b>0</b>	<b>0</b>	<b>0</b>	<b>0</b>	<b>2</b>	<b>0</b>	<b>7</b>
LANE	OAKRIDGE PD	1																											
LANE	OAKRIDGE PD	2																											
LANE	OAKRIDGE PD	3																											
LANE	OAKRIDGE PD	4																											
	<b>AGENCY TOTAL</b>		<b>0</b>	<b>0</b>	<b>0</b>	<b>0</b>	<b>0</b>	<b>0</b>	<b>0</b>	<b>0</b>	<b>0</b>	<b>0</b>	<b>0</b>	<b>0</b>	<b>0</b>	<b>0</b>	<b>0</b>	<b>0</b>	<b>0</b>	<b>0</b>	<b>0</b>	<b>0</b>	<b>0</b>	<b>0</b>	<b>0</b>	<b>0</b>	<b>0</b>	<b>0</b>	<b>0</b>

\*Zeros (0) indicate that no offenses or arrests for a particular crime type were reported to law enforcement.  
 Blank lines (no numbers or zeros (0)) indicate that a law enforcement agency did not submit data to the Oregon Uniform Crime Reporting program.

**2005 DOMESTIC DISTURBANCES BY AGENCY\*, COUNTY and STATEWIDE**

COUNTY	AGENCY	QTR	TOTAL		HOMICIDE		RAPE		AGG. ASLTT		BURGLARY		SIMP. ASLTT		VANDALISM		OTH. SEX CRIME		DIS. COND.		TRESPASS		CRIM. THREAT		ALL OTHER		RESTRN ORD.		NON-CRIM. OFF.
			OFF.	ARR.	OFF.	ARR.	OFF.	ARR.	OFF.	ARR.	OFF.	ARR.	OFF.	ARR.	OFF.	ARR.	OFF.	ARR.	OFF.	ARR.	OFF.	ARR.	OFF.	ARR.	OFF.	ARR.			
LANE	SPRINGFIELD PD	1	41	41	0	0	0	0	2	2	0	0	31	31	0	0	0	0	0	0	0	0	8	8	0	0	52	23	83
LANE	SPRINGFIELD PD	2	53	44	0	0	0	0	6	4	0	0	38	31	0	0	0	0	1	1	0	0	4	4	4	4	45	18	355
LANE	SPRINGFIELD PD	3	73	62	0	0	0	0	0	0	1	1	70	59	0	0	0	0	2	2	0	0	0	0	0	0	65	18	405
LANE	SPRINGFIELD PD	4	62	48	0	0	0	0	0	0	1	1	60	46	0	0	0	0	1	1	0	0	0	0	0	0	75	26	400
<b>AGENCY TOTAL</b>			<b>229</b>	<b>195</b>	<b>0</b>	<b>0</b>	<b>0</b>	<b>0</b>	<b>8</b>	<b>6</b>	<b>2</b>	<b>2</b>	<b>199</b>	<b>167</b>	<b>0</b>	<b>0</b>	<b>0</b>	<b>0</b>	<b>4</b>	<b>4</b>	<b>0</b>	<b>0</b>	<b>12</b>	<b>12</b>	<b>4</b>	<b>4</b>	<b>237</b>	<b>85</b>	<b>1243</b>
LANE	COBURG PD	1																											
LANE	COBURG PD	2																											
LANE	COBURG PD	3																											
LANE	COBURG PD	4																											
<b>AGENCY TOTAL</b>			<b>0</b>	<b>0</b>	<b>0</b>	<b>0</b>	<b>0</b>	<b>0</b>	<b>0</b>	<b>0</b>	<b>0</b>	<b>0</b>	<b>0</b>	<b>0</b>	<b>0</b>	<b>0</b>	<b>0</b>	<b>0</b>	<b>0</b>	<b>0</b>	<b>0</b>	<b>0</b>	<b>0</b>	<b>0</b>	<b>0</b>	<b>0</b>	<b>0</b>	<b>0</b>	<b>0</b>
LANE	CRESWELL PD	1																											
LANE	CRESWELL PD	2																											
LANE	CRESWELL PD	3																											
LANE	CRESWELL PD	4																											
<b>AGENCY TOTAL</b>			<b>0</b>	<b>0</b>	<b>0</b>	<b>0</b>	<b>0</b>	<b>0</b>	<b>0</b>	<b>0</b>	<b>0</b>	<b>0</b>	<b>0</b>	<b>0</b>	<b>0</b>	<b>0</b>	<b>0</b>	<b>0</b>	<b>0</b>	<b>0</b>	<b>0</b>	<b>0</b>	<b>0</b>	<b>0</b>	<b>0</b>	<b>0</b>	<b>0</b>	<b>0</b>	<b>0</b>
LANE	VENETA PD	1																											
LANE	VENETA PD	2																											
LANE	VENETA PD	3																											
LANE	VENETA PD	4																											
<b>AGENCY TOTAL</b>			<b>0</b>	<b>0</b>	<b>0</b>	<b>0</b>	<b>0</b>	<b>0</b>	<b>0</b>	<b>0</b>	<b>0</b>	<b>0</b>	<b>0</b>	<b>0</b>	<b>0</b>	<b>0</b>	<b>0</b>	<b>0</b>	<b>0</b>	<b>0</b>	<b>0</b>	<b>0</b>	<b>0</b>	<b>0</b>	<b>0</b>	<b>0</b>	<b>0</b>	<b>0</b>	<b>0</b>
LANE	OSP LANE	1	5	4	0	0	0	0	0	0	0	0	4	3	0	0	0	0	0	0	0	0	1	1	0	0	1	1	8
LANE	OSP LANE	2	6	6	0	0	0	0	0	0	0	0	6	6	0	0	0	0	0	0	0	0	0	0	0	0	0	0	11
LANE	OSP LANE	3	5	5	0	0	0	0	0	0	0	0	5	5	0	0	0	0	0	0	0	0	0	0	0	0	0	0	11
LANE	OSP LANE	4	6	5	0	0	0	0	1	1	0	0	5	4	0	0	0	0	0	0	0	0	0	0	0	0	0	0	3
<b>AGENCY TOTAL</b>			<b>22</b>	<b>20</b>	<b>0</b>	<b>0</b>	<b>0</b>	<b>0</b>	<b>1</b>	<b>1</b>	<b>0</b>	<b>0</b>	<b>20</b>	<b>18</b>	<b>0</b>	<b>0</b>	<b>0</b>	<b>0</b>	<b>0</b>	<b>0</b>	<b>0</b>	<b>0</b>	<b>1</b>	<b>1</b>	<b>0</b>	<b>0</b>	<b>1</b>	<b>1</b>	<b>33</b>
<b>1st QTR COUNTY TOTAL</b>			<b>253</b>	<b>204</b>	<b>0</b>	<b>0</b>	<b>3</b>	<b>1</b>	<b>18</b>	<b>18</b>	<b>0</b>	<b>0</b>	<b>151</b>	<b>130</b>	<b>1</b>	<b>1</b>	<b>4</b>	<b>2</b>	<b>2</b>	<b>2</b>	<b>0</b>	<b>0</b>	<b>72</b>	<b>48</b>	<b>2</b>	<b>2</b>	<b>156</b>	<b>113</b>	<b>323</b>
<b>2nd QTR COUNTY TOTAL</b>			<b>237</b>	<b>207</b>	<b>0</b>	<b>0</b>	<b>0</b>	<b>0</b>	<b>21</b>	<b>19</b>	<b>0</b>	<b>0</b>	<b>161</b>	<b>146</b>	<b>0</b>	<b>0</b>	<b>3</b>	<b>2</b>	<b>1</b>	<b>1</b>	<b>0</b>	<b>0</b>	<b>44</b>	<b>32</b>	<b>7</b>	<b>7</b>	<b>146</b>	<b>71</b>	<b>605</b>
<b>3rd QTR COUNTY TOTAL</b>			<b>142</b>	<b>124</b>	<b>0</b>	<b>0</b>	<b>1</b>	<b>0</b>	<b>0</b>	<b>0</b>	<b>1</b>	<b>1</b>	<b>113</b>	<b>96</b>	<b>0</b>	<b>0</b>	<b>0</b>	<b>0</b>	<b>27</b>	<b>27</b>	<b>0</b>	<b>0</b>	<b>0</b>	<b>0</b>	<b>0</b>	<b>0</b>	<b>85</b>	<b>24</b>	<b>491</b>
<b>4th QTR COUNTY TOTAL</b>			<b>144</b>	<b>128</b>	<b>0</b>	<b>0</b>	<b>0</b>	<b>0</b>	<b>11</b>	<b>11</b>	<b>1</b>	<b>1</b>	<b>117</b>	<b>101</b>	<b>0</b>	<b>0</b>	<b>0</b>	<b>0</b>	<b>1</b>	<b>1</b>	<b>0</b>	<b>0</b>	<b>14</b>	<b>14</b>	<b>0</b>	<b>0</b>	<b>127</b>	<b>56</b>	<b>535</b>
<b>COUNTY GRAND TOTAL</b>			<b>776</b>	<b>663</b>	<b>0</b>	<b>0</b>	<b>4</b>	<b>1</b>	<b>50</b>	<b>48</b>	<b>2</b>	<b>2</b>	<b>542</b>	<b>473</b>	<b>1</b>	<b>1</b>	<b>7</b>	<b>4</b>	<b>31</b>	<b>31</b>	<b>0</b>	<b>0</b>	<b>130</b>	<b>94</b>	<b>9</b>	<b>9</b>	<b>514</b>	<b>264</b>	<b>1954</b>

\*Zeros (0) indicate that no offenses or arrests for a particular crime type were reported to law enforcement.  
Blank lines (no numbers or zeros (0)) indicate that a law enforcement agency did not submit data to the Oregon Uniform Crime Reporting program.

**2005 DOMESTIC DISTURBANCES BY AGENCY\*, COUNTY and STATEWIDE**

COUNTY	AGENCY	QTR	TOTAL		HOMICIDE		RAPE		AGG. ASSLT		BURGLARY		SIMP. ASSLT		VANDALISM		OTH. SEX CRIME		DIS. COND.		TRESPASS		CRIM. THREAT		ALL OTHER		RESTRN ORD.		NON-CRIM.	
			OFF.	ARR.	OFF.	ARR.	OFF.	ARR.	OFF.	ARR.	OFF.	ARR.	OFF.	ARR.	OFF.	ARR.	OFF.	ARR.	OFF.	ARR.	OFF.	ARR.	OFF.	ARR.	OFF.	ARR.	OFF.	ARR.	OFF.	
LINCOLN	LINCOLN SO	1	25	20	0	0	0	0	6	5	0	0	19	15	0	0	0	0	0	0	0	0	0	0	0	0	0	16	7	37
LINCOLN	LINCOLN SO	2	16	5	0	0	0	0	1	1	2	1	2	1	4	1	0	0	0	0	1	1	1	0	5	0	0	0	0	
LINCOLN	LINCOLN SO	3	18	6	0	0	0	0	0	0	1	0	2	1	3	1	0	0	3	1	1	0	2	0	6	3	1	0	0	
LINCOLN	LINCOLN SO	4	16	12	0	0	0	0	1	1	0	0	4	2	0	0	1	1	3	1	2	3	0	0	5	4	0	0	0	
<b>AGENCY TOTAL</b>			<b>75</b>	<b>43</b>	<b>0</b>	<b>0</b>	<b>0</b>	<b>0</b>	<b>8</b>	<b>7</b>	<b>3</b>	<b>1</b>	<b>27</b>	<b>19</b>	<b>7</b>	<b>2</b>	<b>1</b>	<b>1</b>	<b>6</b>	<b>2</b>	<b>4</b>	<b>4</b>	<b>3</b>	<b>0</b>	<b>16</b>	<b>7</b>	<b>17</b>	<b>7</b>	<b>37</b>	
LINCOLN	LINCOLN CITY PD**	1																												
LINCOLN	LINCOLN CITY PD	2																												
LINCOLN	LINCOLN CITY PD	3																												
LINCOLN	LINCOLN CITY PD	4																												
<b>AGENCY TOTAL</b>			<b>0</b>	<b>0</b>	<b>0</b>	<b>0</b>	<b>0</b>	<b>0</b>	<b>0</b>	<b>0</b>	<b>0</b>	<b>0</b>	<b>0</b>	<b>0</b>	<b>0</b>	<b>0</b>	<b>0</b>	<b>0</b>	<b>0</b>	<b>0</b>	<b>0</b>	<b>0</b>	<b>0</b>	<b>0</b>	<b>0</b>	<b>0</b>	<b>0</b>	<b>0</b>	<b>0</b>	<b>0</b>
LINCOLN	NEWPORT PD	1	37	18	0	0	1	0	5	5	1	0	11	8	0	0	2	0	1	0	0	0	3	2	13	3	0	0	5	
LINCOLN	NEWPORT PD	2	22	14	0	0	0	0	7	6	0	0	4	3	1	0	1	1	2	0	1	1	2	3	4	0	0	0	1	
LINCOLN	NEWPORT PD	3	25	14	0	0	0	0	0	0	0	0	10	8	1	0	0	0	3	0	0	0	6	3	5	3	0	0	0	
LINCOLN	NEWPORT PD	4	49	28	0	0	0	0	8	3	1	1	19	13	1	0	0	0	4	1	1	1	4	3	11	6	0	0	0	
<b>AGENCY TOTAL</b>			<b>133</b>	<b>74</b>	<b>0</b>	<b>0</b>	<b>1</b>	<b>0</b>	<b>20</b>	<b>14</b>	<b>2</b>	<b>1</b>	<b>44</b>	<b>32</b>	<b>3</b>	<b>0</b>	<b>3</b>	<b>1</b>	<b>10</b>	<b>1</b>	<b>2</b>	<b>2</b>	<b>15</b>	<b>11</b>	<b>33</b>	<b>12</b>	<b>0</b>	<b>0</b>	<b>6</b>	
LINCOLN	TOLEDO PD	1																												
LINCOLN	TOLEDO PD	2																												
LINCOLN	TOLEDO PD	3	3	3	0	0	0	0	0	0	0	0	1	1	0	0	0	0	1	1	0	0	1	1	0	0	6	0	7	
LINCOLN	TOLEDO PD	4	4	3	0	0	0	0	0	0	0	0	4	3	0	0	0	0	0	0	0	0	0	0	0	0	3	1	1	
<b>AGENCY TOTAL</b>			<b>7</b>	<b>6</b>	<b>0</b>	<b>0</b>	<b>0</b>	<b>0</b>	<b>0</b>	<b>0</b>	<b>0</b>	<b>0</b>	<b>5</b>	<b>4</b>	<b>0</b>	<b>0</b>	<b>0</b>	<b>0</b>	<b>1</b>	<b>1</b>	<b>0</b>	<b>0</b>	<b>1</b>	<b>1</b>	<b>0</b>	<b>0</b>	<b>9</b>	<b>1</b>	<b>8</b>	
LINCOLN	OSP LINCOLN	1	1	0	0	0	0	0	0	0	0	0	1	0	0	0	0	0	0	0	0	0	0	0	0	0	1	1	2	
LINCOLN	OSP LINCOLN	2	1	1	0	0	0	0	0	0	0	0	1	1	0	0	0	0	0	0	0	0	0	0	0	0	1	1	5	
LINCOLN	OSP LINCOLN	3	2	2	0	0	0	0	0	0	0	0	2	2	0	0	0	0	0	0	0	0	0	0	0	0	0	0	4	
LINCOLN	OSP LINCOLN	4	0	0	0	0	0	0	0	0	0	0	0	0	0	0	0	0	0	0	0	0	0	0	0	0	0	0	1	
<b>AGENCY TOTAL</b>			<b>4</b>	<b>3</b>	<b>0</b>	<b>0</b>	<b>0</b>	<b>0</b>	<b>0</b>	<b>0</b>	<b>0</b>	<b>0</b>	<b>4</b>	<b>3</b>	<b>0</b>	<b>0</b>	<b>0</b>	<b>0</b>	<b>0</b>	<b>0</b>	<b>0</b>	<b>0</b>	<b>0</b>	<b>0</b>	<b>0</b>	<b>0</b>	<b>0</b>	<b>2</b>	<b>2</b>	<b>12</b>
<b>1st QTR COUNTY TOTAL</b>			<b>63</b>	<b>38</b>	<b>0</b>	<b>0</b>	<b>1</b>	<b>0</b>	<b>11</b>	<b>10</b>	<b>1</b>	<b>0</b>	<b>31</b>	<b>23</b>	<b>0</b>	<b>0</b>	<b>2</b>	<b>0</b>	<b>1</b>	<b>0</b>	<b>0</b>	<b>0</b>	<b>3</b>	<b>2</b>	<b>13</b>	<b>3</b>	<b>17</b>	<b>8</b>	<b>44</b>	
<b>2nd QTR COUNTY TOTAL</b>			<b>39</b>	<b>20</b>	<b>0</b>	<b>0</b>	<b>0</b>	<b>0</b>	<b>8</b>	<b>7</b>	<b>2</b>	<b>1</b>	<b>7</b>	<b>5</b>	<b>5</b>	<b>1</b>	<b>1</b>	<b>1</b>	<b>2</b>	<b>0</b>	<b>2</b>	<b>2</b>	<b>3</b>	<b>3</b>	<b>9</b>	<b>0</b>	<b>1</b>	<b>1</b>	<b>6</b>	
<b>3rd QTR COUNTY TOTAL</b>			<b>48</b>	<b>25</b>	<b>0</b>	<b>0</b>	<b>0</b>	<b>0</b>	<b>0</b>	<b>0</b>	<b>1</b>	<b>0</b>	<b>15</b>	<b>12</b>	<b>4</b>	<b>1</b>	<b>0</b>	<b>0</b>	<b>7</b>	<b>2</b>	<b>1</b>	<b>0</b>	<b>9</b>	<b>4</b>	<b>11</b>	<b>6</b>	<b>7</b>	<b>0</b>	<b>11</b>	
<b>4th QTR COUNTY TOTAL</b>			<b>69</b>	<b>43</b>	<b>0</b>	<b>0</b>	<b>0</b>	<b>0</b>	<b>9</b>	<b>4</b>	<b>1</b>	<b>1</b>	<b>27</b>	<b>18</b>	<b>1</b>	<b>0</b>	<b>1</b>	<b>1</b>	<b>7</b>	<b>2</b>	<b>3</b>	<b>4</b>	<b>4</b>	<b>3</b>	<b>16</b>	<b>10</b>	<b>3</b>	<b>1</b>	<b>2</b>	
<b>COUNTY GRAND TOTAL</b>			<b>219</b>	<b>126</b>	<b>0</b>	<b>0</b>	<b>1</b>	<b>0</b>	<b>28</b>	<b>21</b>	<b>5</b>	<b>2</b>	<b>80</b>	<b>58</b>	<b>10</b>	<b>2</b>	<b>4</b>	<b>2</b>	<b>17</b>	<b>4</b>	<b>6</b>	<b>6</b>	<b>19</b>	<b>12</b>	<b>49</b>	<b>19</b>	<b>28</b>	<b>10</b>	<b>63</b>	

\*Zeros (0) indicate that no offenses or arrests for a particular crime type were reported to law enforcement.  
 Blank lines (no numbers or zeros (0)) indicate that a law enforcement agency did not submit data to the Oregon Uniform Crime Reporting program.  
 \*\*Lincoln City PD – Software limitations did not allow agency to submit domestic disturbance data.

**2005 DOMESTIC DISTURBANCES BY AGENCY\*, COUNTY and STATEWIDE**

COUNTY	AGENCY	QTR	TOTAL		HOMICIDE		RAPE		AGG. ASSLT		BURGLARY		SIMP. ASSLT		VANDALISM		OTH. SEX CRIME		DIS. COND.		TRESPASS		CRIM. THREAT		ALL OTHER		RESTRN ORD.		NON-CRIM.
			OFF.	ARR.	OFF.	ARR.	OFF.	ARR.	OFF.	ARR.	OFF.	ARR.	OFF.	ARR.	OFF.	ARR.	OFF.	ARR.	OFF.	ARR.	OFF.	ARR.	OFF.	ARR.	OFF.	ARR.	OFF.	ARR.	OFF.
LINN	LINN SO	1	15	13	0	0	0	0	0	0	0	0	8	8	0	0	0	0	0	0	0	0	0	0	7	5	12	8	72
LINN	LINN SO	2	33	28	0	0	0	0	1	0	0	0	28	26	0	0	0	0	4	2	0	0	0	0	0	0	43	17	80
LINN	LINN SO	3	43	30	0	0	0	0	2	2	0	0	30	22	0	0	0	0	4	4	0	0	0	0	7	2	36	9	86
LINN	LINN SO	4	40	34	0	0	0	0	1	1	0	0	33	29	0	0	0	0	4	4	0	0	0	0	2	0	27	6	58
<b>AGENCY TOTAL</b>			<b>131</b>	<b>105</b>	<b>0</b>	<b>0</b>	<b>0</b>	<b>0</b>	<b>4</b>	<b>3</b>	<b>0</b>	<b>0</b>	<b>99</b>	<b>85</b>	<b>0</b>	<b>0</b>	<b>0</b>	<b>0</b>	<b>12</b>	<b>10</b>	<b>0</b>	<b>0</b>	<b>0</b>	<b>0</b>	<b>16</b>	<b>7</b>	<b>118</b>	<b>40</b>	<b>296</b>
LINN	ALBANY PD	1	39	21	0	0	0	0	0	0	0	0	39	21	0	0	0	0	0	0	0	0	0	0	0	0	49	11	170
LINN	ALBANY PD	2	72	28	0	0	0	0	0	0	0	0	72	28	0	0	0	0	0	0	0	0	0	0	0	0	42	19	180
LINN	ALBANY PD	3	80	22	0	0	0	0	0	0	0	0	80	22	0	0	0	0	0	0	0	0	0	0	0	0	37	14	197
LINN	ALBANY PD	4	39	14	0	0	0	0	0	0	0	0	39	14	0	0	0	0	0	0	0	0	0	0	0	0	49	19	177
<b>AGENCY TOTAL</b>			<b>230</b>	<b>85</b>	<b>0</b>	<b>0</b>	<b>0</b>	<b>0</b>	<b>0</b>	<b>0</b>	<b>0</b>	<b>0</b>	<b>230</b>	<b>85</b>	<b>0</b>	<b>0</b>	<b>0</b>	<b>0</b>	<b>0</b>	<b>0</b>	<b>0</b>	<b>0</b>	<b>0</b>	<b>0</b>	<b>0</b>	<b>0</b>	<b>177</b>	<b>63</b>	<b>724</b>
LINN	LEBANON PD	1	15	13	0	0	0	0	0	0	0	0	8	8	0	0	0	0	0	0	0	0	0	0	7	5	12	8	72
LINN	LEBANON PD	2	28	24	0	0	0	0	1	1	0	0	21	18	1	1	0	0	3	2	0	0	0	0	2	2	4	2	73
LINN	LEBANON PD	3	35	13	0	0	0	0	5	1	0	0	26	10	0	0	0	0	3	1	0	0	0	0	1	1	10	2	72
LINN	LEBANON PD	4	13	3	0	0	0	0	1	0	0	0	11	3	0	0	0	0	0	0	0	0	0	0	1	0	15	4	62
<b>AGENCY TOTAL</b>			<b>91</b>	<b>53</b>	<b>0</b>	<b>0</b>	<b>0</b>	<b>0</b>	<b>7</b>	<b>2</b>	<b>0</b>	<b>0</b>	<b>66</b>	<b>39</b>	<b>1</b>	<b>1</b>	<b>0</b>	<b>0</b>	<b>6</b>	<b>3</b>	<b>0</b>	<b>0</b>	<b>0</b>	<b>0</b>	<b>11</b>	<b>8</b>	<b>41</b>	<b>16</b>	<b>279</b>
LINN	SWEET HOME PD	1	40	36	0	0	0	0	12	12	0	0	15	11	1	1	0	0	7	7	5	5	0	0	0	0	4	2	71
LINN	SWEET HOME PD	2	26	20	0	0	0	0	3	2	0	0	11	11	1	1	0	0	4	2	7	4	0	0	0	0	14	6	71
LINN	SWEET HOME PD	4	24	13	0	0	0	0	2	2	0	0	16	7	0	0	0	0	3	3	3	1	0	0	0	0	9	1	58
LINN	SWEETHOME PD	3	24	22	0	0	0	0	2	2	0	0	14	13	0	0	1	1	2	1	5	5	0	0	0	0	16	7	72
<b>AGENCY TOTAL</b>			<b>114</b>	<b>91</b>	<b>0</b>	<b>0</b>	<b>0</b>	<b>0</b>	<b>19</b>	<b>18</b>	<b>0</b>	<b>0</b>	<b>56</b>	<b>42</b>	<b>2</b>	<b>2</b>	<b>1</b>	<b>1</b>	<b>16</b>	<b>13</b>	<b>20</b>	<b>15</b>	<b>0</b>	<b>0</b>	<b>0</b>	<b>0</b>	<b>43</b>	<b>16</b>	<b>272</b>
LINN	OSP LINN	1	1	0	0	0	0	0	0	0	0	0	1	0	0	0	0	0	0	0	0	0	0	0	0	0	1	1	6
LINN	OSP LINN	2	0	0	0	0	0	0	0	0	0	0	0	0	0	0	0	0	0	0	0	0	0	0	0	0	0	0	3
LINN	OSP LINN	3	1	1	0	0	0	0	0	0	0	0	1	1	0	0	0	0	0	0	0	0	0	0	0	0	0	0	9
LINN	OSP LINN	4	1	0	0	0	0	0	0	0	0	0	1	0	0	0	0	0	0	0	0	0	0	0	0	0	0	0	2
<b>AGENCY TOTAL</b>			<b>3</b>	<b>1</b>	<b>0</b>	<b>0</b>	<b>0</b>	<b>0</b>	<b>0</b>	<b>0</b>	<b>0</b>	<b>0</b>	<b>3</b>	<b>1</b>	<b>0</b>	<b>0</b>	<b>0</b>	<b>0</b>	<b>0</b>	<b>0</b>	<b>0</b>	<b>0</b>	<b>0</b>	<b>0</b>	<b>0</b>	<b>0</b>	<b>1</b>	<b>1</b>	<b>20</b>
<b>1st QTR COUNTY TOTAL</b>			<b>110</b>	<b>83</b>	<b>0</b>	<b>0</b>	<b>0</b>	<b>0</b>	<b>12</b>	<b>12</b>	<b>0</b>	<b>0</b>	<b>71</b>	<b>48</b>	<b>1</b>	<b>1</b>	<b>0</b>	<b>0</b>	<b>7</b>	<b>7</b>	<b>5</b>	<b>5</b>	<b>0</b>	<b>0</b>	<b>14</b>	<b>10</b>	<b>78</b>	<b>30</b>	<b>391</b>
<b>2nd QTR COUNTY TOTAL</b>			<b>159</b>	<b>100</b>	<b>0</b>	<b>0</b>	<b>0</b>	<b>0</b>	<b>5</b>	<b>3</b>	<b>0</b>	<b>0</b>	<b>132</b>	<b>83</b>	<b>2</b>	<b>2</b>	<b>0</b>	<b>0</b>	<b>11</b>	<b>6</b>	<b>7</b>	<b>4</b>	<b>0</b>	<b>0</b>	<b>2</b>	<b>2</b>	<b>103</b>	<b>44</b>	<b>407</b>
<b>3rd QTR COUNTY TOTAL</b>			<b>183</b>	<b>79</b>	<b>0</b>	<b>0</b>	<b>0</b>	<b>0</b>	<b>9</b>	<b>5</b>	<b>0</b>	<b>0</b>	<b>153</b>	<b>62</b>	<b>0</b>	<b>0</b>	<b>0</b>	<b>0</b>	<b>10</b>	<b>8</b>	<b>3</b>	<b>1</b>	<b>0</b>	<b>0</b>	<b>8</b>	<b>3</b>	<b>92</b>	<b>26</b>	<b>422</b>
<b>4th QTR COUNTY TOTAL</b>			<b>117</b>	<b>73</b>	<b>0</b>	<b>0</b>	<b>0</b>	<b>0</b>	<b>4</b>	<b>3</b>	<b>0</b>	<b>0</b>	<b>98</b>	<b>59</b>	<b>0</b>	<b>0</b>	<b>1</b>	<b>1</b>	<b>6</b>	<b>5</b>	<b>5</b>	<b>5</b>	<b>0</b>	<b>0</b>	<b>3</b>	<b>0</b>	<b>107</b>	<b>36</b>	<b>371</b>
<b>COUNTY GRAND TOTAL</b>			<b>569</b>	<b>335</b>	<b>0</b>	<b>0</b>	<b>0</b>	<b>0</b>	<b>30</b>	<b>23</b>	<b>0</b>	<b>0</b>	<b>454</b>	<b>252</b>	<b>3</b>	<b>3</b>	<b>1</b>	<b>1</b>	<b>34</b>	<b>26</b>	<b>20</b>	<b>15</b>	<b>0</b>	<b>0</b>	<b>27</b>	<b>15</b>	<b>380</b>	<b>136</b>	<b>1591</b>

\*Zeros (0) indicate that no offenses or arrests for a particular crime type were reported to law enforcement.  
Blank lines (no numbers or zeros (0)) indicate that a law enforcement agency did not submit data to the Oregon Uniform Crime Reporting program.

**2005 DOMESTIC DISTURBANCES BY AGENCY\*, COUNTY and STATEWIDE**

COUNTY	AGENCY	QTR	TOTAL		HOMICIDE		RAPE		AGG. ASSLT		BURGLARY		SIMP. ASSLT		VANDALISM		OTH. SEX CRIME		DIS. COND.		TRESPASS		CRIM. THREAT		ALL OTHER		RESTRN ORD.		NON-CRIM.
			OFF.	ARR.	OFF.	ARR.	OFF.	ARR.	OFF.	ARR.	OFF.	ARR.	OFF.	ARR.	OFF.	ARR.	OFF.	ARR.	OFF.	ARR.	OFF.	ARR.	OFF.	ARR.	OFF.	ARR.	OFF.	ARR.	OFF.
MALHEUR	MALHEUR SO	1	22	13	0	0	0	0	0	0	0	0	8	5	0	0	0	0	10	7	0	0	1	0	3	1	1	1	9
MALHEUR	MALHEUR SO	2	22	10	0	0	0	0	0	0	0	0	17	8	0	0	0	0	5	2	0	0	0	0	0	0	6	2	12
MALHEUR	MALHEUR SO	3	17	12	0	0	0	0	0	0	0	0	8	8	0	0	0	0	7	4	0	0	2	0	0	0	17	5	5
MALHEUR	MALHEUR SO	4																											
<b>AGENCY TOTAL</b>			<b>61</b>	<b>35</b>	<b>0</b>	<b>0</b>	<b>0</b>	<b>0</b>	<b>0</b>	<b>0</b>	<b>0</b>	<b>0</b>	<b>33</b>	<b>21</b>	<b>0</b>	<b>0</b>	<b>0</b>	<b>0</b>	<b>22</b>	<b>13</b>	<b>0</b>	<b>0</b>	<b>3</b>	<b>0</b>	<b>3</b>	<b>1</b>	<b>24</b>	<b>8</b>	<b>26</b>
MALHEUR	NYSSA PD	1																											
MALHEUR	NYSSA PD	2																											
MALHEUR	NYSSA PD	3																											
MALHEUR	NYSSA PD	4																											
<b>AGENCY TOTAL</b>			<b>0</b>	<b>0</b>	<b>0</b>	<b>0</b>	<b>0</b>	<b>0</b>	<b>0</b>	<b>0</b>	<b>0</b>	<b>0</b>	<b>0</b>	<b>0</b>	<b>0</b>	<b>0</b>	<b>0</b>	<b>0</b>	<b>0</b>	<b>0</b>	<b>0</b>	<b>0</b>	<b>0</b>	<b>0</b>	<b>0</b>	<b>0</b>	<b>0</b>	<b>0</b>	<b>0</b>
MALHEUR	ONTARIO PD	1	23	14	0	0	0	0	0	0	0	0	8	4	0	0	0	0	11	7	0	0	4	3	0	0	10	2	38
MALHEUR	ONTARIO PD	2	25	19	0	0	0	0	1	1	0	0	10	8	0	0	0	0	11	8	0	0	3	2	0	0	4	0	30
MALHEUR	ONTARIO PD	3																											
MALHEUR	ONTARIO PD	4	29	23	0	0	1	1	4	3	0	0	6	5	0	0	1	1	12	10	1	1	4	2	0	0	13	3	29
<b>AGENCY TOTAL</b>			<b>77</b>	<b>56</b>	<b>0</b>	<b>0</b>	<b>1</b>	<b>1</b>	<b>5</b>	<b>4</b>	<b>0</b>	<b>0</b>	<b>24</b>	<b>17</b>	<b>0</b>	<b>0</b>	<b>1</b>	<b>1</b>	<b>34</b>	<b>25</b>	<b>1</b>	<b>1</b>	<b>11</b>	<b>7</b>	<b>0</b>	<b>0</b>	<b>27</b>	<b>5</b>	<b>97</b>
MALHEUR	OSP MALHEUR	1	0	0	0	0	0	0	0	0	0	0	0	0	0	0	0	0	0	0	0	0	0	0	0	0	1	1	3
MALHEUR	OSP MALHEUR	2	1	0	0	0	0	0	0	0	0	0	1	0	0	0	0	0	0	0	0	0	0	0	0	0	0	0	4
MALHEUR	OSP MALHEUR	3	0	0	0	0	0	0	0	0	0	0	0	0	0	0	0	0	0	0	0	0	0	0	0	0	0	0	2
MALHEUR	OSP MALHEUR	4	1	1	0	0	0	0	0	0	0	0	1	1	0	0	0	0	0	0	0	0	0	0	0	0	0	0	1
<b>AGENCY TOTAL</b>			<b>2</b>	<b>1</b>	<b>0</b>	<b>0</b>	<b>0</b>	<b>0</b>	<b>0</b>	<b>0</b>	<b>0</b>	<b>0</b>	<b>2</b>	<b>1</b>	<b>0</b>	<b>0</b>	<b>0</b>	<b>0</b>	<b>0</b>	<b>0</b>	<b>0</b>	<b>0</b>	<b>0</b>	<b>0</b>	<b>0</b>	<b>0</b>	<b>1</b>	<b>1</b>	<b>10</b>
<b>1st QTR COUNTY TOTAL</b>			<b>45</b>	<b>27</b>	<b>0</b>	<b>0</b>	<b>0</b>	<b>0</b>	<b>0</b>	<b>0</b>	<b>0</b>	<b>0</b>	<b>16</b>	<b>9</b>	<b>0</b>	<b>0</b>	<b>0</b>	<b>0</b>	<b>21</b>	<b>14</b>	<b>0</b>	<b>0</b>	<b>5</b>	<b>3</b>	<b>3</b>	<b>1</b>	<b>12</b>	<b>4</b>	<b>50</b>
<b>2nd QTR COUNTY TOTAL</b>			<b>48</b>	<b>29</b>	<b>0</b>	<b>0</b>	<b>0</b>	<b>0</b>	<b>1</b>	<b>1</b>	<b>0</b>	<b>0</b>	<b>28</b>	<b>16</b>	<b>0</b>	<b>0</b>	<b>0</b>	<b>0</b>	<b>16</b>	<b>10</b>	<b>0</b>	<b>0</b>	<b>3</b>	<b>2</b>	<b>0</b>	<b>0</b>	<b>10</b>	<b>2</b>	<b>46</b>
<b>3rd QTR COUNTY TOTAL</b>			<b>17</b>	<b>12</b>	<b>0</b>	<b>0</b>	<b>0</b>	<b>0</b>	<b>0</b>	<b>0</b>	<b>0</b>	<b>0</b>	<b>8</b>	<b>8</b>	<b>0</b>	<b>0</b>	<b>0</b>	<b>0</b>	<b>7</b>	<b>4</b>	<b>0</b>	<b>0</b>	<b>2</b>	<b>0</b>	<b>0</b>	<b>0</b>	<b>17</b>	<b>5</b>	<b>7</b>
<b>4th QTR COUNTY TOTAL</b>			<b>30</b>	<b>24</b>	<b>0</b>	<b>0</b>	<b>1</b>	<b>1</b>	<b>4</b>	<b>3</b>	<b>0</b>	<b>0</b>	<b>7</b>	<b>6</b>	<b>0</b>	<b>0</b>	<b>1</b>	<b>1</b>	<b>12</b>	<b>10</b>	<b>1</b>	<b>1</b>	<b>4</b>	<b>2</b>	<b>0</b>	<b>0</b>	<b>13</b>	<b>3</b>	<b>30</b>
<b>COUNTY GRAND TOTAL</b>			<b>140</b>	<b>92</b>	<b>0</b>	<b>0</b>	<b>1</b>	<b>1</b>	<b>5</b>	<b>4</b>	<b>0</b>	<b>0</b>	<b>59</b>	<b>39</b>	<b>0</b>	<b>0</b>	<b>1</b>	<b>1</b>	<b>56</b>	<b>38</b>	<b>1</b>	<b>1</b>	<b>14</b>	<b>7</b>	<b>3</b>	<b>1</b>	<b>52</b>	<b>14</b>	<b>133</b>

\*Zeros (0) indicate that no offenses or arrests for a particular crime type were reported to law enforcement.  
 Blank lines (no numbers or zeros (0)) indicate that a law enforcement agency did not submit data to the Oregon Uniform Crime Reporting program.

**2005 DOMESTIC DISTURBANCES BY AGENCY\*, COUNTY and STATEWIDE**

COUNTY	AGENCY	QTR	TOTAL		HOMICIDE		RAPE		AGG. ASSLT		BURGLARY		SIMP. ASSLT		VANDALISM		OTH. SEX CRIME		DIS. COND.		TRESPASS		CRIM. THREAT		ALL OTHER		RESTRN ORD.		NON-CRIM. OFF.
			OFF.	ARR.	OFF.	ARR.	OFF.	ARR.	OFF.	ARR.	OFF.	ARR.	OFF.	ARR.	OFF.	ARR.	OFF.	ARR.	OFF.	ARR.	OFF.	ARR.	OFF.	ARR.	OFF.	ARR.	OFF.	ARR.	
MARION	MARION SO	1																											
MARION	MARION SO	2																											
MARION	MARION SO	3																											
MARION	MARION SO	4																											
	<b>AGENCY TOTAL</b>		<b>0</b>	<b>0</b>	<b>0</b>	<b>0</b>	<b>0</b>	<b>0</b>	<b>0</b>	<b>0</b>	<b>0</b>	<b>0</b>	<b>0</b>	<b>0</b>	<b>0</b>	<b>0</b>	<b>0</b>	<b>0</b>	<b>0</b>	<b>0</b>	<b>0</b>	<b>0</b>	<b>0</b>	<b>0</b>	<b>0</b>	<b>0</b>	<b>0</b>	<b>0</b>	<b>0</b>
MARION	SALEM PD**	1																											
MARION	SALEM PD	2																											
MARION	SALEM PD	3																											
MARION	SALEM PD	4																											
	<b>AGENCY TOTAL</b>		<b>0</b>	<b>0</b>	<b>0</b>	<b>0</b>	<b>0</b>	<b>0</b>	<b>0</b>	<b>0</b>	<b>0</b>	<b>0</b>	<b>0</b>	<b>0</b>	<b>0</b>	<b>0</b>	<b>0</b>	<b>0</b>	<b>0</b>	<b>0</b>	<b>0</b>	<b>0</b>	<b>0</b>	<b>0</b>	<b>0</b>	<b>0</b>	<b>0</b>	<b>0</b>	<b>0</b>
MARION	SILVERTON PD	1	7	4	0	0	0	0	0	0	0	4	2	1	0	0	0	0	0	0	0	0	2	2	0	0	0	0	0
MARION	SILVERTON PD	2	17	10	0	0	0	0	0	0	0	10	7	0	0	0	0	0	0	0	0	0	2	1	5	2	0	0	0
MARION	SILVERTON PD	3	22	16	0	0	0	0	3	1	0	8	9	1	0	0	0	0	0	0	1	0	4	3	5	3	1	1	0
MARION	SILVERTON PD	4	7	7	0	0	0	0	0	0	0	7	7	0	0	0	0	0	0	0	0	0	0	0	0	0	0	0	0
	<b>AGENCY TOTAL</b>		<b>53</b>	<b>37</b>	<b>0</b>	<b>0</b>	<b>0</b>	<b>0</b>	<b>3</b>	<b>1</b>	<b>0</b>	<b>29</b>	<b>25</b>	<b>2</b>	<b>0</b>	<b>0</b>	<b>0</b>	<b>0</b>	<b>0</b>	<b>1</b>	<b>0</b>	<b>8</b>	<b>6</b>	<b>10</b>	<b>5</b>	<b>1</b>	<b>1</b>	<b>0</b>	
MARION	STAYTON PD	1	0	0	0	0	0	0	0	0	0	0	0	0	0	0	0	0	0	0	0	0	0	0	0	0	1	1	0
MARION	STAYTON PD	2	0	0	0	0	0	0	0	0	0	0	0	0	0	0	0	0	0	0	0	0	0	0	0	0	6	4	0
MARION	STAYTON PD	3	0	0	0	0	0	0	0	0	0	0	0	0	0	0	0	0	0	0	0	0	0	0	0	0	0	0	0
MARION	STAYTON PD	4	0	0	0	0	0	0	0	0	0	0	0	0	0	0	0	0	0	0	0	0	0	0	0	0	3	2	0
	<b>AGENCY TOTAL</b>		<b>0</b>	<b>0</b>	<b>0</b>	<b>0</b>	<b>0</b>	<b>0</b>	<b>0</b>	<b>0</b>	<b>0</b>	<b>0</b>	<b>0</b>	<b>0</b>	<b>0</b>	<b>0</b>	<b>0</b>	<b>0</b>	<b>0</b>	<b>0</b>	<b>0</b>	<b>0</b>	<b>0</b>	<b>0</b>	<b>0</b>	<b>10</b>	<b>7</b>	<b>0</b>	
MARION	WOODBURN PD	1	16	14	0	0	0	0	1	1	0	15	13	0	0	0	0	0	0	0	0	0	0	0	0	0	0	0	0
MARION	WOODBURN PD	2	19	14	0	0	0	0	1	0	1	13	11	0	0	1	1	0	0	0	0	1	1	2	1	0	0	0	0
MARION	WOODBURN PD	3	29	23	0	0	0	0	2	0	0	22	20	0	0	0	0	0	0	0	0	2	2	3	1	0	0	0	0
MARION	WOODBURN PD	4	32	25	0	0	1	0	0	0	0	22	18	1	1	0	0	0	0	0	0	0	0	8	6	0	0	0	0
	<b>AGENCY TOTAL</b>		<b>96</b>	<b>76</b>	<b>0</b>	<b>0</b>	<b>1</b>	<b>0</b>	<b>4</b>	<b>1</b>	<b>1</b>	<b>72</b>	<b>62</b>	<b>1</b>	<b>1</b>	<b>1</b>	<b>1</b>	<b>0</b>	<b>0</b>	<b>0</b>	<b>0</b>	<b>3</b>	<b>3</b>	<b>13</b>	<b>8</b>	<b>0</b>	<b>0</b>	<b>0</b>	
MARION	GERVAIS PD**	1																											
MARION	GERVAIS PD	2																											
MARION	GERVAIS PD	3																											
MARION	GERVAIS PD	4																											
	<b>AGENCY TOTAL</b>		<b>0</b>	<b>0</b>	<b>0</b>	<b>0</b>	<b>0</b>	<b>0</b>	<b>0</b>	<b>0</b>	<b>0</b>	<b>0</b>	<b>0</b>	<b>0</b>	<b>0</b>	<b>0</b>	<b>0</b>	<b>0</b>	<b>0</b>	<b>0</b>	<b>0</b>	<b>0</b>	<b>0</b>	<b>0</b>	<b>0</b>	<b>0</b>	<b>0</b>	<b>0</b>	<b>0</b>
MARION	HUBBARD PD	1	6	6	0	0	0	0	0	0	0	3	2	0	0	0	0	1	1	0	0	1	1	1	2	0	0	0	0
MARION	HUBBARD PD	2	7	7	0	0	0	0	0	0	0	4	4	0	0	1	1	0	0	0	0	0	0	2	2	0	0	0	0
MARION	HUBBARD PD	3	8	10	0	0	0	0	0	0	0	5	5	0	0	0	0	1	0	1	1	0	0	1	4	0	0	0	0
MARION	HUBBARD PD	4	3	2	0	0	0	0	0	0	0	2	2	0	0	0	0	0	0	0	0	1	0	0	0	0	0	0	0
	<b>AGENCY TOTAL</b>		<b>24</b>	<b>25</b>	<b>0</b>	<b>0</b>	<b>0</b>	<b>0</b>	<b>0</b>	<b>0</b>	<b>0</b>	<b>14</b>	<b>13</b>	<b>0</b>	<b>0</b>	<b>1</b>	<b>1</b>	<b>2</b>	<b>1</b>	<b>1</b>	<b>1</b>	<b>2</b>	<b>1</b>	<b>4</b>	<b>8</b>	<b>0</b>	<b>0</b>	<b>0</b>	<b>0</b>

\*Zeros (0) indicate that no offenses or arrests for a particular crime type were reported to law enforcement.  
 Blank lines (no numbers or zeros (0)) indicate that a law enforcement agency did not submit data to the Oregon Uniform Crime Reporting program.  
 \*\*Salem PD & Gervais PD – Software limitations did not allow agencies to submit domestic disturbance data.

**2005 DOMESTIC DISTURBANCES BY AGENCY\*, COUNTY and STATEWIDE**

COUNTY	AGENCY	QTR	TOTAL		HOMICIDE		RAPE		AGG. ASHLT		BURGLARY		SIMP. ASHLT		VANDALISM		OTH. SEX CRIME		DIS. COND.		TRESPASS		CRIM. THREAT		ALL OTHER		RESTRN ORD.		NON-CRIM.	
			OFF.	ARR.	OFF.	ARR.	OFF.	ARR.	OFF.	ARR.	OFF.	ARR.	OFF.	ARR.	OFF.	ARR.	OFF.	ARR.	OFF.	ARR.	OFF.	ARR.	OFF.	ARR.	OFF.	ARR.	OFF.	ARR.	OFF.	
MARION	MT ANGEL PD	1	5	1	0	0	0	0	0	0	0	4	0	0	0	0	0	0	0	0	0	0	1	0	0	0	1	0	0	5
MARION	MT ANGEL PD	2	9	3	0	0	0	0	0	0	1	0	4	2	1	0	0	0	0	0	0	0	0	0	3	1	0	0	1	
MARION	MT ANGEL PD	3	3	3	0	0	0	0	0	0	0	3	3	0	0	0	0	0	0	0	0	0	0	0	0	0	0	0	2	
MARION	MT ANGEL PD	4	7	5	0	0	0	0	1	0	0	1	2	0	0	0	0	0	0	0	0	0	3	1	2	2	1	1	8	
<b>AGENCY TOTAL</b>			<b>24</b>	<b>12</b>	<b>0</b>	<b>0</b>	<b>0</b>	<b>0</b>	<b>1</b>	<b>0</b>	<b>1</b>	<b>0</b>	<b>12</b>	<b>7</b>	<b>1</b>	<b>0</b>	<b>0</b>	<b>0</b>	<b>0</b>	<b>0</b>	<b>0</b>	<b>0</b>	<b>4</b>	<b>1</b>	<b>5</b>	<b>4</b>	<b>1</b>	<b>1</b>	<b>16</b>	
MARION	TURNER PD**	1																												
MARION	TURNER PD	2																												
MARION	TURNER PD	3																												
MARION	TURNER PD	4																												
<b>AGENCY TOTAL</b>			<b>0</b>	<b>0</b>	<b>0</b>	<b>0</b>	<b>0</b>	<b>0</b>	<b>0</b>	<b>0</b>	<b>0</b>	<b>0</b>	<b>0</b>	<b>0</b>	<b>0</b>	<b>0</b>	<b>0</b>	<b>0</b>	<b>0</b>	<b>0</b>	<b>0</b>	<b>0</b>	<b>0</b>	<b>0</b>	<b>0</b>	<b>0</b>	<b>0</b>	<b>0</b>	<b>0</b>	<b>0</b>
MARION	AUMSVILLE PD**	1																												
MARION	AUMSVILLE PD	2																												
MARION	AUMSVILLE PD	3																												
MARION	AUMSVILLE PD	4																												
<b>AGENCY TOTAL</b>			<b>0</b>	<b>0</b>	<b>0</b>	<b>0</b>	<b>0</b>	<b>0</b>	<b>0</b>	<b>0</b>	<b>0</b>	<b>0</b>	<b>0</b>	<b>0</b>	<b>0</b>	<b>0</b>	<b>0</b>	<b>0</b>	<b>0</b>	<b>0</b>	<b>0</b>	<b>0</b>	<b>0</b>	<b>0</b>	<b>0</b>	<b>0</b>	<b>0</b>	<b>0</b>	<b>0</b>	<b>0</b>
MARION	AURORA PD**	1																												
MARION	AURORA PD	2																												
MARION	AURORA PD	3																												
MARION	AURORA PD	4																												
<b>AGENCY TOTAL</b>			<b>0</b>	<b>0</b>	<b>0</b>	<b>0</b>	<b>0</b>	<b>0</b>	<b>0</b>	<b>0</b>	<b>0</b>	<b>0</b>	<b>0</b>	<b>0</b>	<b>0</b>	<b>0</b>	<b>0</b>	<b>0</b>	<b>0</b>	<b>0</b>	<b>0</b>	<b>0</b>	<b>0</b>	<b>0</b>	<b>0</b>	<b>0</b>	<b>0</b>	<b>0</b>	<b>0</b>	<b>0</b>
MARION	KEIZER PD**	1																												
MARION	KEIZER PD	2																												
MARION	KEIZER PD	3																												
MARION	KEIZER PD	4																												
<b>AGENCY TOTAL</b>			<b>0</b>	<b>0</b>	<b>0</b>	<b>0</b>	<b>0</b>	<b>0</b>	<b>0</b>	<b>0</b>	<b>0</b>	<b>0</b>	<b>0</b>	<b>0</b>	<b>0</b>	<b>0</b>	<b>0</b>	<b>0</b>	<b>0</b>	<b>0</b>	<b>0</b>	<b>0</b>	<b>0</b>	<b>0</b>	<b>0</b>	<b>0</b>	<b>0</b>	<b>0</b>	<b>0</b>	<b>0</b>
MARION	OSP MARION	1	1	0	0	0	0	0	0	0	0	1	0	0	0	0	0	0	0	0	0	0	0	0	0	0	0	0	0	6
MARION	OSP MARION	2	1	2	0	0	0	0	0	0	0	1	2	0	0	0	0	0	0	0	0	0	0	0	0	0	2	2	9	
MARION	OSP MARION	3	5	3	0	0	0	0	0	0	0	4	2	0	0	0	0	0	0	0	0	0	1	1	0	0	1	1	17	
MARION	OSP MARION	4	3	3	0	0	0	0	0	0	0	3	3	0	0	0	0	0	0	0	0	0	0	0	0	0	0	0	5	
<b>AGENCY TOTAL</b>			<b>10</b>	<b>8</b>	<b>0</b>	<b>0</b>	<b>0</b>	<b>0</b>	<b>0</b>	<b>0</b>	<b>0</b>	<b>9</b>	<b>7</b>	<b>0</b>	<b>0</b>	<b>0</b>	<b>0</b>	<b>0</b>	<b>0</b>	<b>0</b>	<b>0</b>	<b>0</b>	<b>1</b>	<b>1</b>	<b>0</b>	<b>0</b>	<b>3</b>	<b>3</b>	<b>37</b>	
<b>1st QTR COUNTY TOTAL</b>			<b>35</b>	<b>25</b>	<b>0</b>	<b>0</b>	<b>0</b>	<b>0</b>	<b>1</b>	<b>1</b>	<b>0</b>	<b>27</b>	<b>17</b>	<b>1</b>	<b>0</b>	<b>0</b>	<b>0</b>	<b>0</b>	<b>1</b>	<b>1</b>	<b>0</b>	<b>0</b>	<b>4</b>	<b>3</b>	<b>1</b>	<b>3</b>	<b>1</b>	<b>1</b>	<b>11</b>	
<b>2nd QTR COUNTY TOTAL</b>			<b>53</b>	<b>36</b>	<b>0</b>	<b>0</b>	<b>0</b>	<b>0</b>	<b>1</b>	<b>0</b>	<b>2</b>	<b>32</b>	<b>26</b>	<b>1</b>	<b>0</b>	<b>2</b>	<b>0</b>	<b>0</b>	<b>0</b>	<b>0</b>	<b>0</b>	<b>3</b>	<b>2</b>	<b>12</b>	<b>6</b>	<b>8</b>	<b>6</b>	<b>10</b>		
<b>3rd QTR COUNTY TOTAL</b>			<b>67</b>	<b>55</b>	<b>0</b>	<b>0</b>	<b>0</b>	<b>5</b>	<b>1</b>	<b>0</b>	<b>42</b>	<b>39</b>	<b>1</b>	<b>0</b>	<b>0</b>	<b>0</b>	<b>1</b>	<b>0</b>	<b>2</b>	<b>1</b>	<b>7</b>	<b>6</b>	<b>9</b>	<b>8</b>	<b>2</b>	<b>2</b>	<b>19</b>			
<b>4th QTR COUNTY TOTAL</b>			<b>52</b>	<b>42</b>	<b>0</b>	<b>0</b>	<b>1</b>	<b>0</b>	<b>1</b>	<b>0</b>	<b>0</b>	<b>35</b>	<b>32</b>	<b>1</b>	<b>1</b>	<b>0</b>	<b>0</b>	<b>0</b>	<b>0</b>	<b>0</b>	<b>0</b>	<b>4</b>	<b>1</b>	<b>10</b>	<b>8</b>	<b>4</b>	<b>3</b>	<b>13</b>		
<b>COUNTY GRAND TOTAL</b>			<b>207</b>	<b>158</b>	<b>0</b>	<b>0</b>	<b>1</b>	<b>0</b>	<b>8</b>	<b>2</b>	<b>2</b>	<b>136</b>	<b>114</b>	<b>4</b>	<b>1</b>	<b>2</b>	<b>2</b>	<b>2</b>	<b>2</b>	<b>1</b>	<b>2</b>	<b>1</b>	<b>18</b>	<b>12</b>	<b>32</b>	<b>25</b>	<b>15</b>	<b>12</b>	<b>53</b>	

\*Zeros (0) indicate that no offenses or arrests for a particular crime type were reported to law enforcement.  
 Blank lines (no numbers or zeros (0)) indicate that a law enforcement agency did not submit data to the Oregon Uniform Crime Reporting program.  
 \*\*Turner PD, Aumsville PD, Aurora PD & Keizer PD – Software limitations did not allow agencies to submit domestic disturbance data.



**2005 DOMESTIC DISTURBANCES BY AGENCY\*, COUNTY and STATEWIDE**

COUNTY	AGENCY	QTR	TOTAL		HOMICIDE		RAPE		AGG. ASSLT		BURGLARY		SIMP. ASSLT		VANDALISM		OTH. SEX CRIME		DIS. COND.		TRESPASS		CRIM. THREAT		ALL OTHER		RESTRN ORD.		NON-CRIM.	
			OFF.	ARR.	OFF.	ARR.	OFF.	ARR.	OFF.	ARR.	OFF.	ARR.	OFF.	ARR.	OFF.	ARR.	OFF.	ARR.	OFF.	ARR.	OFF.	ARR.	OFF.	ARR.	OFF.	ARR.	OFF.	ARR.	OFF.	
MORROW	MORROW SO	1	7	5	0	0	0	0	0	0	0	0	4	3	0	0	0	0	0	0	0	0	1	0	2	2	0	0	0	
MORROW	MORROW SO	2	26	11	0	0	0	0	1	2	1	0	14	7	0	0	1	0	0	0	0	0	5	1	4	1	0	0	0	
MORROW	MORROW SO	3	26	14	0	0	0	0	2	1	0	0	16	10	1	0	0	0	1	0	0	0	2	2	4	1	5	3	0	
MORROW	MORROW SO	4	18	12	0	0	0	0	3	1	0	0	7	8	0	0	0	0	1	1	0	0	2	1	5	1	0	0	0	
<b>AGENCY TOTAL</b>			<b>77</b>	<b>42</b>	<b>0</b>	<b>0</b>	<b>0</b>	<b>0</b>	<b>6</b>	<b>4</b>	<b>1</b>	<b>0</b>	<b>41</b>	<b>28</b>	<b>1</b>	<b>0</b>	<b>1</b>	<b>0</b>	<b>2</b>	<b>1</b>	<b>0</b>	<b>0</b>	<b>10</b>	<b>4</b>	<b>15</b>	<b>5</b>	<b>5</b>	<b>3</b>	<b>0</b>	
MORROW	HEPPNER PD	1																												
MORROW	HEPPNER PD	2																												
MORROW	HEPPNER PD	3																												
MORROW	HEPPNER PD	4																												
<b>AGENCY TOTAL</b>			<b>0</b>	<b>0</b>	<b>0</b>	<b>0</b>	<b>0</b>	<b>0</b>	<b>0</b>	<b>0</b>	<b>0</b>	<b>0</b>	<b>0</b>	<b>0</b>	<b>0</b>	<b>0</b>	<b>0</b>	<b>0</b>	<b>0</b>	<b>0</b>	<b>0</b>	<b>0</b>	<b>0</b>	<b>0</b>	<b>0</b>	<b>0</b>	<b>0</b>	<b>0</b>	<b>0</b>	<b>0</b>
MORROW	BOARDMAN PD	1																												
MORROW	BOARDMAN PD	2																												
MORROW	BOARDMAN PD	3																												
MORROW	BOARDMAN PD	4																												
<b>AGENCY TOTAL</b>			<b>0</b>	<b>0</b>	<b>0</b>	<b>0</b>	<b>0</b>	<b>0</b>	<b>0</b>	<b>0</b>	<b>0</b>	<b>0</b>	<b>0</b>	<b>0</b>	<b>0</b>	<b>0</b>	<b>0</b>	<b>0</b>	<b>0</b>	<b>0</b>	<b>0</b>	<b>0</b>	<b>0</b>	<b>0</b>	<b>0</b>	<b>0</b>	<b>0</b>	<b>0</b>	<b>0</b>	<b>0</b>
MORROW	OSP MORROW	1	0	0	0	0	0	0	0	0	0	0	0	0	0	0	0	0	0	0	0	0	0	0	0	0	0	0	0	0
MORROW	OSP MORROW	2	0	0	0	0	0	0	0	0	0	0	0	0	0	0	0	0	0	0	0	0	0	0	0	0	0	0	0	2
MORROW	OSP MORROW	3	0	0	0	0	0	0	0	0	0	0	0	0	0	0	0	0	0	0	0	0	0	0	0	0	0	0	0	0
MORROW	OSP MORROW	4	0	0	0	0	0	0	0	0	0	0	0	0	0	0	0	0	0	0	0	0	0	0	0	0	0	0	0	1
<b>AGENCY TOTAL</b>			<b>0</b>	<b>0</b>	<b>0</b>	<b>0</b>	<b>0</b>	<b>0</b>	<b>0</b>	<b>0</b>	<b>0</b>	<b>0</b>	<b>0</b>	<b>0</b>	<b>0</b>	<b>0</b>	<b>0</b>	<b>0</b>	<b>0</b>	<b>0</b>	<b>0</b>	<b>0</b>	<b>0</b>	<b>0</b>	<b>0</b>	<b>0</b>	<b>0</b>	<b>0</b>	<b>0</b>	<b>3</b>
<b>1st QTR COUNTY TOTAL</b>			<b>7</b>	<b>5</b>	<b>0</b>	<b>0</b>	<b>0</b>	<b>0</b>	<b>0</b>	<b>0</b>	<b>0</b>	<b>0</b>	<b>4</b>	<b>3</b>	<b>0</b>	<b>0</b>	<b>0</b>	<b>0</b>	<b>0</b>	<b>0</b>	<b>0</b>	<b>0</b>	<b>1</b>	<b>0</b>	<b>2</b>	<b>2</b>	<b>0</b>	<b>0</b>	<b>0</b>	
<b>2nd QTR COUNTY TOTAL</b>			<b>26</b>	<b>11</b>	<b>0</b>	<b>0</b>	<b>0</b>	<b>0</b>	<b>1</b>	<b>2</b>	<b>1</b>	<b>0</b>	<b>14</b>	<b>7</b>	<b>0</b>	<b>0</b>	<b>1</b>	<b>0</b>	<b>0</b>	<b>0</b>	<b>0</b>	<b>0</b>	<b>5</b>	<b>1</b>	<b>4</b>	<b>1</b>	<b>0</b>	<b>0</b>	<b>2</b>	
<b>3rd QTR COUNTY TOTAL</b>			<b>26</b>	<b>14</b>	<b>0</b>	<b>0</b>	<b>0</b>	<b>0</b>	<b>2</b>	<b>1</b>	<b>0</b>	<b>0</b>	<b>16</b>	<b>10</b>	<b>1</b>	<b>0</b>	<b>0</b>	<b>0</b>	<b>1</b>	<b>0</b>	<b>0</b>	<b>0</b>	<b>2</b>	<b>2</b>	<b>4</b>	<b>1</b>	<b>5</b>	<b>3</b>	<b>0</b>	
<b>4th QTR COUNTY TOTAL</b>			<b>18</b>	<b>12</b>	<b>0</b>	<b>0</b>	<b>0</b>	<b>0</b>	<b>3</b>	<b>1</b>	<b>0</b>	<b>0</b>	<b>7</b>	<b>8</b>	<b>0</b>	<b>0</b>	<b>0</b>	<b>0</b>	<b>1</b>	<b>1</b>	<b>0</b>	<b>0</b>	<b>2</b>	<b>1</b>	<b>5</b>	<b>1</b>	<b>0</b>	<b>0</b>	<b>1</b>	
<b>COUNTY GRAND TOTAL</b>			<b>77</b>	<b>42</b>	<b>0</b>	<b>0</b>	<b>0</b>	<b>0</b>	<b>6</b>	<b>4</b>	<b>1</b>	<b>0</b>	<b>41</b>	<b>28</b>	<b>1</b>	<b>0</b>	<b>1</b>	<b>0</b>	<b>2</b>	<b>1</b>	<b>0</b>	<b>0</b>	<b>10</b>	<b>4</b>	<b>15</b>	<b>5</b>	<b>5</b>	<b>3</b>	<b>3</b>	

\*Zeros (0) indicate that no offenses or arrests for a particular crime type were reported to law enforcement.  
 Blank lines (no numbers or zeros (0)) indicate that a law enforcement agency did not submit data to the Oregon Uniform Crime Reporting program.

**2005 DOMESTIC DISTURBANCES BY AGENCY\*, COUNTY and STATEWIDE**

COUNTY	AGENCY	QTR	TOTAL		HOMICIDE		RAPE		AGG. ASSLT		BURGLARY		SIMP. ASSLT		VANDALISM		OTH. SEX CRIME		DIS. COND.		TRESPASS		CRIM. THREAT		ALL OTHER		RESTRN ORD.		NON-CRIM.	
			OFF.	ARR.	OFF.	ARR.	OFF.	ARR.	OFF.	ARR.	OFF.	ARR.	OFF.	ARR.	OFF.	ARR.	OFF.	ARR.	OFF.	ARR.	OFF.	ARR.	OFF.	ARR.	OFF.	ARR.	OFF.	ARR.	OFF.	
MULTNOMAH	MULTNOMAH SO	1	13	11	0	0	0	0	3	3	0	0	10	8	0	0	0	0	0	0	0	0	0	0	0	0	0	0	0	0
MULTNOMAH	MULTNOMAH SO	2	13	9	0	0	0	0	1	1	1	1	11	7	0	0	0	0	0	0	0	0	0	0	0	0	0	0	0	
MULTNOMAH	MULTNOMAH SO	3	14	12	0	0	0	0	0	0	0	0	14	12	0	0	0	0	0	0	0	0	0	0	0	0	0	0	0	
MULTNOMAH	MULTNOMAH SO	4	13	10	0	0	0	0	1	1	0	0	11	8	0	0	0	0	0	0	0	0	1	1	0	0	0	0	0	
<b>AGENCY TOTAL</b>			<b>53</b>	<b>42</b>	<b>0</b>	<b>0</b>	<b>0</b>	<b>0</b>	<b>5</b>	<b>5</b>	<b>1</b>	<b>1</b>	<b>46</b>	<b>35</b>	<b>0</b>	<b>0</b>	<b>0</b>	<b>0</b>	<b>0</b>	<b>0</b>	<b>0</b>	<b>0</b>	<b>1</b>	<b>1</b>	<b>0</b>	<b>0</b>	<b>0</b>	<b>0</b>	<b>0</b>	
MULTNOMAH	GRESHAM PD	1	139	131	0	0	1	0	20	20	4	1	70	58	5	8	1	41	31	0	0	0	7	3	0	0	50	13	1	
MULTNOMAH	GRESHAM PD	2	194	157	0	0	1	0	22	16	7	2	95	95	5	3	0	0	48	37	6	2	10	2	0	0	51	23	2	
MULTNOMAH	GRESHAM PD	3																												
MULTNOMAH	GRESHAM PD	4																												
<b>AGENCY TOTAL</b>			<b>333</b>	<b>288</b>	<b>0</b>	<b>0</b>	<b>2</b>	<b>0</b>	<b>42</b>	<b>36</b>	<b>11</b>	<b>3</b>	<b>165</b>	<b>153</b>	<b>10</b>	<b>11</b>	<b>1</b>	<b>41</b>	<b>79</b>	<b>37</b>	<b>6</b>	<b>2</b>	<b>17</b>	<b>5</b>	<b>0</b>	<b>0</b>	<b>101</b>	<b>36</b>	<b>3</b>	
MULTNOMAH	PORT OF PORTLAND PD	1	0	0	0	0	0	0	0	0	0	0	0	0	0	0	0	0	0	0	0	0	0	0	0	0	2	2	0	
MULTNOMAH	PORT OF PORTLAND PD	2	2	3	0	0	0	0	0	0	0	0	1	1	0	0	0	0	0	0	0	0	0	0	0	1	2	3	4	1
MULTNOMAH	PORT OF PORTLAND PD	3	0	0	0	0	0	0	0	0	0	0	0	0	0	0	0	0	0	0	0	0	0	0	0	0	0	0	0	0
MULTNOMAH	PORT OF PORTLAND PD	4	0	0	0	0	0	0	0	0	0	0	0	0	0	0	0	0	0	0	0	0	0	0	0	0	0	0	0	0
<b>AGENCY TOTAL</b>			<b>2</b>	<b>3</b>	<b>0</b>	<b>0</b>	<b>0</b>	<b>0</b>	<b>0</b>	<b>0</b>	<b>0</b>	<b>0</b>	<b>1</b>	<b>1</b>	<b>0</b>	<b>0</b>	<b>0</b>	<b>0</b>	<b>0</b>	<b>0</b>	<b>0</b>	<b>0</b>	<b>0</b>	<b>0</b>	<b>0</b>	<b>1</b>	<b>2</b>	<b>5</b>	<b>6</b>	<b>1</b>
MULTNOMAH	PORTLAND PD	1	1506	764	1	1	12	4	151	100	22	10	632	402	64	21	4	0	361	148	154	58	0	0	105	20	0	0	0	
MULTNOMAH	PORTLAND PD	2	1662	821	2	1	5	1	187	117	38	12	669	417	68	20	0	0	414	181	172	55	0	0	107	17	0	0	0	
MULTNOMAH	PORTLAND PD	3	1709	849	2	0	11	5	186	130	42	11	754	453	64	17	1	0	378	159	165	62	0	0	106	12	0	0	0	
MULTNOMAH	PORTLAND PD	4	1525	768	1	0	8	2	169	124	26	7	628	383	52	14	3	1	377	154	175	65	0	0	86	18	0	0	0	
<b>AGENCY TOTAL</b>			<b>6402</b>	<b>3202</b>	<b>6</b>	<b>2</b>	<b>36</b>	<b>12</b>	<b>693</b>	<b>471</b>	<b>128</b>	<b>40</b>	<b>2683</b>	<b>1655</b>	<b>248</b>	<b>72</b>	<b>8</b>	<b>1</b>	<b>1530</b>	<b>642</b>	<b>666</b>	<b>240</b>	<b>0</b>	<b>0</b>	<b>404</b>	<b>67</b>	<b>0</b>	<b>0</b>	<b>0</b>	
MULTNOMAH	FAIRVIEW PD	1	6	4	0	0	0	0	0	0	0	0	6	4	0	0	0	0	0	0	0	0	0	0	0	0	0	0	0	0
MULTNOMAH	FAIRVIEW PD	2	7	6	0	0	0	0	3	3	0	0	4	3	0	0	0	0	0	0	0	0	0	0	0	0	0	0	0	0
MULTNOMAH	FAIRVIEW PD	3	6	5	0	0	0	0	0	0	0	0	5	4	0	0	0	0	0	0	0	0	1	1	0	0	0	0	0	
MULTNOMAH	FAIRVIEW PD	4	11	7	0	0	0	0	1	1	0	0	7	5	0	0	0	0	0	0	1	0	1	1	1	0	0	0	0	
<b>AGENCY TOTAL</b>			<b>30</b>	<b>22</b>	<b>0</b>	<b>0</b>	<b>0</b>	<b>0</b>	<b>4</b>	<b>4</b>	<b>0</b>	<b>0</b>	<b>22</b>	<b>16</b>	<b>0</b>	<b>0</b>	<b>0</b>	<b>0</b>	<b>0</b>	<b>0</b>	<b>1</b>	<b>0</b>	<b>2</b>	<b>2</b>	<b>1</b>	<b>0</b>	<b>0</b>	<b>0</b>	<b>0</b>	
MULTNOMAH	TROUTDALE PD	1	17	8	0	0	0	0	0	0	0	0	9	7	0	0	0	0	7	0	0	0	0	0	1	1	4	2	1	
MULTNOMAH	TROUTDALE PD	2	16	9	0	0	0	0	0	0	1	1	8	5	1	1	0	0	2	0	0	0	3	2	1	0	8	4	0	
MULTNOMAH	TROUTDALE PD	3	18	12	0	0	0	0	0	0	0	0	15	10	1	0	0	0	1	1	0	0	0	0	1	1	7	3	0	
MULTNOMAH	TROUTDALE PD	4	24	15	0	0	0	0	1	1	0	0	16	9	0	0	0	0	4	3	0	0	2	2	0	0	5	4	0	
<b>AGENCY TOTAL</b>			<b>75</b>	<b>44</b>	<b>0</b>	<b>0</b>	<b>0</b>	<b>0</b>	<b>1</b>	<b>1</b>	<b>1</b>	<b>1</b>	<b>48</b>	<b>31</b>	<b>2</b>	<b>1</b>	<b>1</b>	<b>0</b>	<b>14</b>	<b>4</b>	<b>0</b>	<b>0</b>	<b>5</b>	<b>4</b>	<b>3</b>	<b>2</b>	<b>24</b>	<b>13</b>	<b>1</b>	
MULTNOMAH	OSP MULTNOMAH	1	0	0	0	0	0	0	0	0	0	0	0	0	0	0	0	0	0	0	0	0	0	0	0	0	0	0	0	0
MULTNOMAH	OSP MULTNOMAH	2	2	1	0	0	0	0	0	0	0	0	2	1	0	0	0	0	0	0	0	0	0	0	0	0	0	0	0	1
MULTNOMAH	OSP MULTNOMAH	3	0	0	0	0	0	0	0	0	0	0	0	0	0	0	0	0	0	0	0	0	0	0	0	0	0	0	0	3
MULTNOMAH	OSP MULTNOMAH	4	0	0	0	0	0	0	0	0	0	0	0	0	0	0	0	0	0	0	0	0	0	0	0	0	1	1	0	
<b>AGENCY TOTAL</b>			<b>2</b>	<b>1</b>	<b>0</b>	<b>0</b>	<b>0</b>	<b>0</b>	<b>0</b>	<b>0</b>	<b>0</b>	<b>0</b>	<b>2</b>	<b>1</b>	<b>0</b>	<b>0</b>	<b>0</b>	<b>0</b>	<b>0</b>	<b>0</b>	<b>0</b>	<b>0</b>	<b>0</b>	<b>0</b>	<b>0</b>	<b>0</b>	<b>0</b>	<b>1</b>	<b>1</b>	<b>4</b>
<b>1st QTR COUNTY TOTAL</b>			<b>1681</b>	<b>918</b>	<b>1</b>	<b>1</b>	<b>13</b>	<b>4</b>	<b>174</b>	<b>123</b>	<b>26</b>	<b>11</b>	<b>727</b>	<b>479</b>	<b>69</b>	<b>29</b>	<b>5</b>	<b>41</b>	<b>399</b>	<b>148</b>	<b>154</b>	<b>58</b>	<b>7</b>	<b>3</b>	<b>106</b>	<b>21</b>	<b>56</b>	<b>17</b>	<b>2</b>	
<b>2nd QTR COUNTY TOTAL</b>			<b>1896</b>	<b>1006</b>	<b>2</b>	<b>1</b>	<b>6</b>	<b>1</b>	<b>213</b>	<b>137</b>	<b>47</b>	<b>16</b>	<b>790</b>	<b>529</b>	<b>74</b>	<b>24</b>	<b>0</b>	<b>0</b>	<b>464</b>	<b>218</b>	<b>178</b>	<b>57</b>	<b>13</b>	<b>4</b>	<b>109</b>	<b>19</b>	<b>62</b>	<b>31</b>	<b>4</b>	
<b>3rd QTR COUNTY TOTAL</b>			<b>1747</b>	<b>878</b>	<b>2</b>	<b>0</b>	<b>11</b>	<b>5</b>	<b>186</b>	<b>130</b>	<b>42</b>	<b>11</b>	<b>788</b>	<b>479</b>	<b>65</b>	<b>17</b>	<b>1</b>	<b>0</b>	<b>379</b>	<b>160</b>	<b>165</b>	<b>62</b>	<b>1</b>	<b>1</b>	<b>107</b>	<b>13</b>	<b>7</b>	<b>3</b>	<b>3</b>	
<b>4th QTR COUNTY TOTAL</b>			<b>1573</b>	<b>800</b>	<b>1</b>	<b>0</b>	<b>8</b>	<b>2</b>	<b>172</b>	<b>127</b>	<b>26</b>	<b>7</b>	<b>662</b>	<b>405</b>	<b>52</b>	<b>14</b>	<b>4</b>	<b>1</b>	<b>381</b>	<b>157</b>	<b>176</b>	<b>65</b>	<b>4</b>	<b>4</b>	<b>87</b>	<b>18</b>	<b>6</b>	<b>5</b>	<b>0</b>	
<b>COUNTY GRAND TOTAL</b>			<b>6897</b>	<b>3602</b>	<b>6</b>	<b>2</b>	<b>38</b>	<b>12</b>	<b>745</b>	<b>517</b>	<b>141</b>	<b>45</b>	<b>2967</b>	<b>1892</b>	<b>260</b>	<b>84</b>	<b>10</b>	<b>42</b>	<b>1623</b>	<b>683</b>	<b>673</b>	<b>242</b>	<b>25</b>	<b>12</b>	<b>409</b>	<b>71</b>	<b>131</b>	<b>56</b>	<b>9</b>	

\*Zeros (0) indicate that no offenses or arrests for a particular crime type were reported to law enforcement.

Blank lines (no numbers or zeros (0)) indicate that a law enforcement agency did not submit data to the Oregon Uniform Crime Reporting program.

**2005 DOMESTIC DISTURBANCES BY AGENCY\*, COUNTY and STATEWIDE**

COUNTY	AGENCY	QTR	TOTAL	HOMICIDE	RAPE	AGG. ASSLT	BURGLARY	SIMP. ASSLT	VANDALISM	OTH. SEX CRIME	DIS. COND.	TRESPASS	CRIM. THREAT	ALL OTHER	RESTRN ORD.	NON-CRIM.
			OFF. ARR.	OFF. ARR.	OFF. ARR.	OFF. ARR.	OFF. ARR.	OFF. ARR.	OFF. ARR.	OFF. ARR.	OFF. ARR.	OFF. ARR.	OFF. ARR.	OFF. ARR.	OFF. ARR.	OFF. ARR.
POLK	POLK SO	1														
POLK	POLK SO	2														
POLK	POLK SO	3														
POLK	POLK SO	4														
<b>AGENCY TOTAL</b>			<b>0</b>	<b>0</b>	<b>0</b>	<b>0</b>	<b>0</b>	<b>0</b>	<b>0</b>	<b>0</b>	<b>0</b>	<b>0</b>	<b>0</b>	<b>0</b>	<b>0</b>	<b>0</b>
POLK	SALEM PD (West Salem)	1														
POLK	SALEM PD (West Salem)	2														
POLK	SALEM PD (West Salem)	3														
POLK	SALEM PD (West Salem)	4														
<b>AGENCY TOTAL</b>			<b>0</b>	<b>0</b>	<b>0</b>	<b>0</b>	<b>0</b>	<b>0</b>	<b>0</b>	<b>0</b>	<b>0</b>	<b>0</b>	<b>0</b>	<b>0</b>	<b>0</b>	<b>0</b>
POLK	DALLAS PD	1														
POLK	DALLAS PD	2														
POLK	DALLAS PD	3														
POLK	DALLAS PD	4														
<b>AGENCY TOTAL</b>			<b>0</b>	<b>0</b>	<b>0</b>	<b>0</b>	<b>0</b>	<b>0</b>	<b>0</b>	<b>0</b>	<b>0</b>	<b>0</b>	<b>0</b>	<b>0</b>	<b>0</b>	<b>0</b>
POLK	INDEPENDENCE PD	1														
POLK	INDEPENDENCE PD	2														
POLK	INDEPENDENCE PD	3														
POLK	INDEPENDENCE PD	4														
<b>AGENCY TOTAL</b>			<b>0</b>	<b>0</b>	<b>0</b>	<b>0</b>	<b>0</b>	<b>0</b>	<b>0</b>	<b>0</b>	<b>0</b>	<b>0</b>	<b>0</b>	<b>0</b>	<b>0</b>	<b>0</b>
POLK	MONMOUTH PD	1														
POLK	MONMOUTH PD	2														
POLK	MONMOUTH PD	3														
POLK	MONMOUTH PD	4														
<b>AGENCY TOTAL</b>			<b>0</b>	<b>0</b>	<b>0</b>	<b>0</b>	<b>0</b>	<b>0</b>	<b>0</b>	<b>0</b>	<b>0</b>	<b>0</b>	<b>0</b>	<b>0</b>	<b>0</b>	<b>0</b>
POLK	OSP POLK	1	0	0	0	0	0	0	0	0	0	0	0	0	0	1
POLK	OSP POLK	2	0	0	0	0	0	0	0	0	0	0	0	0	0	0
POLK	OSP POLK	3	0	0	0	0	0	0	0	0	0	0	0	0	0	2
POLK	OSP POLK	4	0	0	0	0	0	0	0	0	0	0	0	0	0	0
<b>AGENCY TOTAL</b>			<b>0</b>	<b>0</b>	<b>0</b>	<b>0</b>	<b>0</b>	<b>0</b>	<b>0</b>	<b>0</b>	<b>0</b>	<b>0</b>	<b>0</b>	<b>0</b>	<b>0</b>	<b>3</b>
<b>1st QTR COUNTY TOTAL</b>			<b>0</b>	<b>0</b>	<b>0</b>	<b>0</b>	<b>0</b>	<b>0</b>	<b>0</b>	<b>0</b>	<b>0</b>	<b>0</b>	<b>0</b>	<b>0</b>	<b>0</b>	<b>1</b>
<b>2nd QTR COUNTY TOTAL</b>			<b>0</b>	<b>0</b>	<b>0</b>	<b>0</b>	<b>0</b>	<b>0</b>	<b>0</b>	<b>0</b>	<b>0</b>	<b>0</b>	<b>0</b>	<b>0</b>	<b>0</b>	<b>0</b>
<b>3rd QTR COUNTY TOTAL</b>			<b>0</b>	<b>0</b>	<b>0</b>	<b>0</b>	<b>0</b>	<b>0</b>	<b>0</b>	<b>0</b>	<b>0</b>	<b>0</b>	<b>0</b>	<b>0</b>	<b>0</b>	<b>2</b>
<b>4th QTR COUNTY TOTAL</b>			<b>0</b>	<b>0</b>	<b>0</b>	<b>0</b>	<b>0</b>	<b>0</b>	<b>0</b>	<b>0</b>	<b>0</b>	<b>0</b>	<b>0</b>	<b>0</b>	<b>0</b>	<b>0</b>
<b>COUNTY GRAND TOTAL</b>			<b>0</b>	<b>0</b>	<b>0</b>	<b>0</b>	<b>0</b>	<b>0</b>	<b>0</b>	<b>0</b>	<b>0</b>	<b>0</b>	<b>0</b>	<b>0</b>	<b>0</b>	<b>3</b>

\*Zeros (0) indicate that no offenses or arrests for a particular crime type were reported to law enforcement.  
 Blank lines (no numbers or zeros (0)) indicate that a law enforcement agency did not submit data to the Oregon Uniform Crime Reporting program.  
 \*\*Polk SO, Salem PD (West Salem), Dallas PD, Independence PD & Monmouth PD – Software limitations did not allow agencies to submit domestic disturbance data.

**2005 DOMESTIC DISTURBANCES BY AGENCY\*, COUNTY and STATEWIDE**

COUNTY	AGENCY	QTR	TOTAL		HOMICIDE		RAPE		AGG. ASSLT		BURGLARY		SIMP. ASSLT		VANDALISM		OTH. SEX CRIME		DIS. COND.		TRESPASS		CRIM. THREAT		ALL OTHER		RESTRN ORD.		NON-CRIM.	
			OFF.	ARR.	OFF.	ARR.	OFF.	ARR.	OFF.	ARR.	OFF.	ARR.	OFF.	ARR.	OFF.	ARR.	OFF.	ARR.	OFF.	ARR.	OFF.	ARR.	OFF.	ARR.	OFF.	ARR.	OFF.	ARR.	OFF.	
SHERMAN	SHERMAN SO	1	2	2	0	0	0	0	0	0	0	0	2	2	0	0	0	0	0	0	0	0	0	0	0	0	0	1	1	0
SHERMAN	SHERMAN SO	2	2	0	0	0	0	0	0	0	0	0	2	0	0	0	0	0	0	0	0	0	0	0	0	0	0	0	0	0
SHERMAN	SHERMAN SO	3	1	1	0	0	0	0	0	0	0	0	1	1	0	0	0	0	0	0	0	0	0	0	0	0	0	0	0	1
SHERMAN	SHERMAN SO	4	1	1	0	0	0	0	0	0	0	0	1	1	0	0	0	0	0	0	0	0	0	0	0	0	0	0	0	1
<b>AGENCY TOTAL</b>			<b>6</b>	<b>4</b>	<b>0</b>	<b>0</b>	<b>0</b>	<b>0</b>	<b>0</b>	<b>0</b>	<b>0</b>	<b>0</b>	<b>6</b>	<b>4</b>	<b>0</b>	<b>0</b>	<b>0</b>	<b>0</b>	<b>0</b>	<b>0</b>	<b>0</b>	<b>0</b>	<b>0</b>	<b>0</b>	<b>0</b>	<b>0</b>	<b>1</b>	<b>1</b>	<b>2</b>	
SHERMAN	OSP SHERMAN	1	0	0	0	0	0	0	0	0	0	0	0	0	0	0	0	0	0	0	0	0	0	0	0	0	0	0	0	0
SHERMAN	OSP SHERMAN	2	0	0	0	0	0	0	0	0	0	0	0	0	0	0	0	0	0	0	0	0	0	0	0	0	0	0	0	0
SHERMAN	OSP SHERMAN	3	0	0	0	0	0	0	0	0	0	0	0	0	0	0	0	0	0	0	0	0	0	0	0	0	0	0	0	0
SHERMAN	OSP SHERMAN	4	0	0	0	0	0	0	0	0	0	0	0	0	0	0	0	0	0	0	0	0	0	0	0	0	0	0	0	0
<b>AGENCY TOTAL</b>			<b>0</b>	<b>0</b>	<b>0</b>	<b>0</b>	<b>0</b>	<b>0</b>	<b>0</b>	<b>0</b>	<b>0</b>	<b>0</b>	<b>0</b>	<b>0</b>	<b>0</b>	<b>0</b>	<b>0</b>	<b>0</b>	<b>0</b>	<b>0</b>	<b>0</b>	<b>0</b>	<b>0</b>	<b>0</b>	<b>0</b>	<b>0</b>	<b>0</b>	<b>0</b>	<b>0</b>	<b>0</b>
<b>1st QTR COUNTY TOTAL</b>			<b>2</b>	<b>2</b>	<b>0</b>	<b>0</b>	<b>0</b>	<b>0</b>	<b>0</b>	<b>0</b>	<b>0</b>	<b>0</b>	<b>2</b>	<b>2</b>	<b>0</b>	<b>0</b>	<b>0</b>	<b>0</b>	<b>0</b>	<b>0</b>	<b>0</b>	<b>0</b>	<b>0</b>	<b>0</b>	<b>0</b>	<b>1</b>	<b>1</b>	<b>0</b>		
<b>2nd QTR COUNTY TOTAL</b>			<b>2</b>	<b>0</b>	<b>0</b>	<b>0</b>	<b>0</b>	<b>0</b>	<b>0</b>	<b>0</b>	<b>0</b>	<b>0</b>	<b>2</b>	<b>0</b>	<b>0</b>	<b>0</b>	<b>0</b>	<b>0</b>	<b>0</b>	<b>0</b>	<b>0</b>	<b>0</b>	<b>0</b>	<b>0</b>	<b>0</b>	<b>0</b>	<b>0</b>	<b>0</b>	<b>0</b>	<b>0</b>
<b>3rd QTR COUNTY TOTAL</b>			<b>1</b>	<b>1</b>	<b>0</b>	<b>0</b>	<b>0</b>	<b>0</b>	<b>0</b>	<b>0</b>	<b>0</b>	<b>0</b>	<b>1</b>	<b>1</b>	<b>0</b>	<b>0</b>	<b>0</b>	<b>0</b>	<b>0</b>	<b>0</b>	<b>0</b>	<b>0</b>	<b>0</b>	<b>0</b>	<b>0</b>	<b>0</b>	<b>0</b>	<b>0</b>	<b>0</b>	<b>1</b>
<b>4th QTR COUNTY TOTAL</b>			<b>1</b>	<b>1</b>	<b>0</b>	<b>0</b>	<b>0</b>	<b>0</b>	<b>0</b>	<b>0</b>	<b>0</b>	<b>0</b>	<b>1</b>	<b>1</b>	<b>0</b>	<b>0</b>	<b>0</b>	<b>0</b>	<b>0</b>	<b>0</b>	<b>0</b>	<b>0</b>	<b>0</b>	<b>0</b>	<b>0</b>	<b>0</b>	<b>0</b>	<b>0</b>	<b>0</b>	<b>1</b>
<b>COUNTY GRAND TOTAL</b>			<b>6</b>	<b>4</b>	<b>0</b>	<b>0</b>	<b>0</b>	<b>0</b>	<b>0</b>	<b>0</b>	<b>0</b>	<b>0</b>	<b>6</b>	<b>4</b>	<b>0</b>	<b>0</b>	<b>0</b>	<b>0</b>	<b>0</b>	<b>0</b>	<b>0</b>	<b>0</b>	<b>0</b>	<b>0</b>	<b>0</b>	<b>1</b>	<b>1</b>	<b>2</b>		

\*Zeros (0) indicate that no offenses or arrests for a particular crime type were reported to law enforcement.  
 Blank lines (no numbers or zeros (0)) indicate that a law enforcement agency did not submit data to the Oregon Uniform Crime Reporting program.

**2005 DOMESTIC DISTURBANCES BY AGENCY\*, COUNTY and STATEWIDE**

COUNTY	AGENCY	QTR	TOTAL		HOMICIDE		RAPE		AGG. ASSLT		BURGLARY		SIMP. ASSLT		VANDALISM		OTH. SEX CRIME		DIS. COND.		TRESPASS		CRIM. THREAT		ALL OTHER		RESTRN ORD.		NON-CRIM.	
			OFF.	ARR.	OFF.	ARR.	OFF.	ARR.	OFF.	ARR.	OFF.	ARR.	OFF.	ARR.	OFF.	ARR.	OFF.	ARR.	OFF.	ARR.	OFF.	ARR.	OFF.	ARR.	OFF.	ARR.	OFF.	ARR.	OFF.	
TILLAMOOK	TILLAMOOK SO	1	34	21	0	0	0	0	0	0	0	0	4	3	2	0	0	0	2	0	0	0	17	12	9	6	0	0	0	
TILLAMOOK	TILLAMOOK SO	2	35	15	0	0	1	0	1	0	1	1	4	0	0	0	0	0	4	0	1	1	16	5	7	8	0	0	0	
TILLAMOOK	TILLAMOOK SO	3	30	16	0	0	0	0	1	0	0	0	7	2	1	0	0	0	2	0	0	0	11	7	8	7	0	0	0	
TILLAMOOK	TILLAMOOK SO	4	22	10	0	0	0	0	1	0	0	0	0	0	3	1	0	0	1	0	0	0	11	4	6	5	0	0	0	
<b>AGENCY TOTAL</b>			<b>121</b>	<b>62</b>	<b>0</b>	<b>0</b>	<b>1</b>	<b>0</b>	<b>3</b>	<b>0</b>	<b>1</b>	<b>1</b>	<b>15</b>	<b>5</b>	<b>6</b>	<b>1</b>	<b>0</b>	<b>0</b>	<b>9</b>	<b>0</b>	<b>1</b>	<b>1</b>	<b>55</b>	<b>28</b>	<b>30</b>	<b>26</b>	<b>0</b>	<b>0</b>	<b>0</b>	
TILLAMOOK	ROCKAWAY BEACH PD	1	1	1	0	0	0	0	0	0	0	0	1	1	0	0	0	0	0	0	0	0	0	0	0	0	0	0	0	0
TILLAMOOK	ROCKAWAY BEACH PD	2	0	0	0	0	0	0	0	0	0	0	0	0	0	0	0	0	0	0	0	0	0	0	0	0	1	0	0	
TILLAMOOK	ROCKAWAY BEACH PD	3	2	2	0	0	0	0	0	0	0	0	2	2	0	0	0	0	0	0	0	0	0	0	0	0	1	0	4	
TILLAMOOK	ROCKAWAY BEACH PD	4	3	3	0	0	0	0	0	0	0	0	3	3	0	0	0	0	0	0	0	0	0	0	0	0	0	0	5	
<b>AGENCY TOTAL</b>			<b>6</b>	<b>6</b>	<b>0</b>	<b>0</b>	<b>0</b>	<b>0</b>	<b>0</b>	<b>0</b>	<b>0</b>	<b>0</b>	<b>6</b>	<b>6</b>	<b>0</b>	<b>0</b>	<b>0</b>	<b>0</b>	<b>0</b>	<b>0</b>	<b>0</b>	<b>0</b>	<b>0</b>	<b>0</b>	<b>0</b>	<b>0</b>	<b>2</b>	<b>0</b>	<b>9</b>	
TILLAMOOK	TILLAMOOK PD	1	11	6	0	0	0	0	0	0	0	0	0	0	0	0	0	0	0	0	1	0	5	3	5	3	0	0	0	
TILLAMOOK	TILLAMOOK PD	2	12	8	0	0	0	0	0	0	0	0	3	1	0	0	0	0	0	1	1	0	7	5	1	1	0	0	0	
TILLAMOOK	TILLAMOOK PD	3	9	5	0	0	0	0	1	1	0	0	3	2	0	0	0	0	0	0	0	0	2	0	3	2	0	0	0	
TILLAMOOK	TILLAMOOK PD	4	15	10	0	0	0	0	3	2	0	0	0	0	0	0	1	1	3	3	0	0	5	1	3	3	0	0	0	
<b>AGENCY TOTAL</b>			<b>47</b>	<b>29</b>	<b>0</b>	<b>0</b>	<b>0</b>	<b>0</b>	<b>4</b>	<b>3</b>	<b>0</b>	<b>0</b>	<b>6</b>	<b>3</b>	<b>0</b>	<b>0</b>	<b>1</b>	<b>1</b>	<b>3</b>	<b>4</b>	<b>2</b>	<b>0</b>	<b>19</b>	<b>9</b>	<b>12</b>	<b>9</b>	<b>0</b>	<b>0</b>	<b>0</b>	
TILLAMOOK	MANZANITA DPS	1	0	0	0	0	0	0	0	0	0	0	0	0	0	0	0	0	0	0	0	0	0	0	0	0	0	0	0	0
TILLAMOOK	MANZANITA DPS	2	1	0	0	0	0	0	0	0	0	0	0	0	0	0	0	0	0	0	0	0	1	0	0	0	0	0	0	
TILLAMOOK	MANZANITA DPS	3	3	0	0	0	0	0	0	0	0	0	0	0	0	0	0	0	1	0	0	0	2	0	0	0	0	0	0	
TILLAMOOK	MANZANITA DPS	4	4	0	0	0	0	0	0	0	0	0	1	0	0	0	0	0	0	0	0	0	2	0	1	0	0	0	0	
<b>AGENCY TOTAL</b>			<b>8</b>	<b>0</b>	<b>0</b>	<b>0</b>	<b>0</b>	<b>0</b>	<b>0</b>	<b>0</b>	<b>0</b>	<b>0</b>	<b>1</b>	<b>0</b>	<b>0</b>	<b>0</b>	<b>0</b>	<b>0</b>	<b>1</b>	<b>0</b>	<b>0</b>	<b>0</b>	<b>5</b>	<b>0</b>	<b>1</b>	<b>0</b>	<b>0</b>	<b>0</b>	<b>0</b>	
TILLAMOOK	OSP TILLAMOOK	1	1	1	0	0	0	0	0	0	0	0	1	1	0	0	0	0	0	0	0	0	0	0	0	0	0	0	0	0
TILLAMOOK	OSP TILLAMOOK	2	1	1	0	0	0	0	0	0	0	0	1	1	0	0	0	0	0	0	0	0	0	0	0	0	0	0	0	0
TILLAMOOK	OSP TILLAMOOK	3	0	0	0	0	0	0	0	0	0	0	0	0	0	0	0	0	0	0	0	0	0	0	0	0	0	0	0	0
TILLAMOOK	OSP TILLAMOOK	4	0	0	0	0	0	0	0	0	0	0	0	0	0	0	0	0	0	0	0	0	0	0	0	0	0	0	0	0
<b>AGENCY TOTAL</b>			<b>2</b>	<b>2</b>	<b>0</b>	<b>0</b>	<b>0</b>	<b>0</b>	<b>0</b>	<b>0</b>	<b>0</b>	<b>0</b>	<b>2</b>	<b>2</b>	<b>0</b>	<b>0</b>	<b>0</b>	<b>0</b>	<b>0</b>	<b>0</b>	<b>0</b>	<b>0</b>	<b>0</b>	<b>0</b>	<b>0</b>	<b>0</b>	<b>0</b>	<b>0</b>	<b>0</b>	<b>0</b>
<b>1st QTR COUNTY TOTAL</b>			<b>47</b>	<b>29</b>	<b>0</b>	<b>0</b>	<b>0</b>	<b>0</b>	<b>0</b>	<b>0</b>	<b>0</b>	<b>0</b>	<b>6</b>	<b>5</b>	<b>2</b>	<b>0</b>	<b>0</b>	<b>0</b>	<b>2</b>	<b>0</b>	<b>1</b>	<b>0</b>	<b>22</b>	<b>15</b>	<b>14</b>	<b>9</b>	<b>0</b>	<b>0</b>	<b>0</b>	
<b>2nd QTR COUNTY TOTAL</b>			<b>49</b>	<b>24</b>	<b>0</b>	<b>0</b>	<b>1</b>	<b>0</b>	<b>1</b>	<b>0</b>	<b>1</b>	<b>1</b>	<b>8</b>	<b>2</b>	<b>0</b>	<b>0</b>	<b>0</b>	<b>0</b>	<b>4</b>	<b>1</b>	<b>2</b>	<b>1</b>	<b>24</b>	<b>10</b>	<b>8</b>	<b>9</b>	<b>1</b>	<b>0</b>	<b>0</b>	
<b>3rd QTR COUNTY TOTAL</b>			<b>44</b>	<b>23</b>	<b>0</b>	<b>0</b>	<b>0</b>	<b>0</b>	<b>2</b>	<b>1</b>	<b>0</b>	<b>0</b>	<b>12</b>	<b>6</b>	<b>1</b>	<b>0</b>	<b>0</b>	<b>0</b>	<b>3</b>	<b>0</b>	<b>0</b>	<b>0</b>	<b>15</b>	<b>7</b>	<b>11</b>	<b>9</b>	<b>1</b>	<b>0</b>	<b>4</b>	
<b>4th QTR COUNTY TOTAL</b>			<b>44</b>	<b>23</b>	<b>0</b>	<b>0</b>	<b>0</b>	<b>0</b>	<b>4</b>	<b>2</b>	<b>0</b>	<b>0</b>	<b>4</b>	<b>3</b>	<b>3</b>	<b>1</b>	<b>1</b>	<b>1</b>	<b>4</b>	<b>3</b>	<b>0</b>	<b>0</b>	<b>18</b>	<b>5</b>	<b>10</b>	<b>8</b>	<b>0</b>	<b>0</b>	<b>5</b>	
<b>COUNTY GRAND TOTAL</b>			<b>184</b>	<b>99</b>	<b>0</b>	<b>0</b>	<b>1</b>	<b>0</b>	<b>7</b>	<b>3</b>	<b>1</b>	<b>1</b>	<b>30</b>	<b>16</b>	<b>6</b>	<b>1</b>	<b>1</b>	<b>1</b>	<b>13</b>	<b>4</b>	<b>3</b>	<b>1</b>	<b>79</b>	<b>37</b>	<b>43</b>	<b>35</b>	<b>2</b>	<b>0</b>	<b>9</b>	

\*Zeros (0) indicate that no offenses or arrests for a particular crime type were reported to law enforcement.  
Blank lines (no numbers or zeros (0)) indicate that a law enforcement agency did not submit data to the Oregon Uniform Crime Reporting program.

**2005 DOMESTIC DISTURBANCES BY AGENCY\*, COUNTY and STATEWIDE**

COUNTY	AGENCY	QTR	TOTAL		HOMICIDE		RAPE		AGG. ASSLT		BURGLARY		SIMP. ASSLT		VANDALISM		OTH. SEX CRIME		DIS. COND.		TRESPASS		CRIM. THREAT		ALL OTHER		RESTRN ORD.		NON-CRIM.	
			OFF.	ARR.	OFF.	ARR.	OFF.	ARR.	OFF.	ARR.	OFF.	ARR.	OFF.	ARR.	OFF.	ARR.	OFF.	ARR.	OFF.	ARR.	OFF.	ARR.	OFF.	ARR.	OFF.	ARR.	OFF.	ARR.	OFF.	
UMATILLA	UMATILLA SO	1	6	3	0	0	0	0	0	0	0	0	5	2	0	0	0	0	0	0	0	0	0	0	1	1	0	0	0	
UMATILLA	UMATILLA SO	2	11	5	0	0	0	0	1	0	0	0	6	4	0	0	0	0	0	0	1	1	1	0	2	0	1	0	0	
UMATILLA	UMATILLA SO	3	66	12	0	0	1	0	6	3	1	0	42	6	0	0	2	1	0	0	0	0	2	0	12	2	0	0	0	
UMATILLA	UMATILLA SO	4	31	9	0	1	0	0	1	1	0	0	22	4	0	0	2	0	0	0	0	0	3	1	3	2	0	0	0	
<b>AGENCY TOTAL</b>			<b>114</b>	<b>29</b>	<b>0</b>	<b>1</b>	<b>1</b>	<b>0</b>	<b>8</b>	<b>4</b>	<b>1</b>	<b>0</b>	<b>75</b>	<b>16</b>	<b>0</b>	<b>0</b>	<b>4</b>	<b>1</b>	<b>0</b>	<b>0</b>	<b>1</b>	<b>1</b>	<b>6</b>	<b>1</b>	<b>18</b>	<b>5</b>	<b>1</b>	<b>0</b>	<b>0</b>	
UMATILLA	HERMISTON PD	1	31	10	0	0	0	0	1	0	0	0	13	7	0	0	0	0	0	0	0	0	17	3	0	0	5	3	0	
UMATILLA	HERMISTON PD	2	43	30	0	0	0	0	4	4	0	0	23	18	0	0	0	0	1	1	0	0	15	7	0	0	7	3	0	
UMATILLA	HERMISTON PD	3	39	28	0	0	0	0	0	0	0	0	19	14	0	0	0	0	3	4	3	3	13	7	1	0	5	5	0	
UMATILLA	HERMISTON PD	4	16	14	0	0	0	0	0	0	0	0	9	6	0	0	0	0	0	0	0	0	7	8	0	0	10	8	0	
<b>AGENCY TOTAL</b>			<b>129</b>	<b>82</b>	<b>0</b>	<b>0</b>	<b>0</b>	<b>0</b>	<b>5</b>	<b>4</b>	<b>0</b>	<b>0</b>	<b>64</b>	<b>45</b>	<b>0</b>	<b>0</b>	<b>0</b>	<b>0</b>	<b>4</b>	<b>5</b>	<b>3</b>	<b>3</b>	<b>52</b>	<b>25</b>	<b>1</b>	<b>0</b>	<b>27</b>	<b>19</b>	<b>0</b>	
UMATILLA	MILTON-FREEWATER PD	1	8	3	0	0	0	0	1	0	0	0	3	1	0	0	0	0	3	2	0	0	0	0	1	0	0	0	20	
UMATILLA	MILTON-FREEWATER PD	2	7	7	0	0	0	0	1	1	0	0	4	4	0	0	0	0	1	1	0	0	0	0	1	1	0	0	17	
UMATILLA	MILTON-FREEWATER PD	3	15	10	0	0	1	1	1	1	0	0	8	4	0	0	0	0	4	3	1	1	0	0	0	0	2	0	27	
UMATILLA	MILTON-FREEWATER PD	4	12	6	0	0	0	0	1	1	0	0	9	4	0	0	0	0	2	1	0	0	0	0	0	0	1	1	34	
<b>AGENCY TOTAL</b>			<b>42</b>	<b>26</b>	<b>0</b>	<b>0</b>	<b>1</b>	<b>1</b>	<b>4</b>	<b>3</b>	<b>0</b>	<b>0</b>	<b>24</b>	<b>13</b>	<b>0</b>	<b>0</b>	<b>0</b>	<b>0</b>	<b>10</b>	<b>7</b>	<b>1</b>	<b>1</b>	<b>0</b>	<b>0</b>	<b>2</b>	<b>1</b>	<b>3</b>	<b>1</b>	<b>98</b>	
UMATILLA	PENDLETON PD	1	29	4	0	0	2	0	3	0	0	0	7	2	5	1	0	0	1	0	2	0	2	1	7	0	4	1	0	
UMATILLA	PENDLETON PD	2	72	43	0	0	0	0	3	0	1	0	50	38	1	0	2	0	1	0	1	0	2	0	11	5	1	0	25	
UMATILLA	PENDLETON PD	3	70	40	0	0	0	0	4	4	1	1	42	28	3	0	0	0	2	2	2	1	3	1	13	3	40	1	20	
UMATILLA	PENDLETON PD	4	41	22	0	0	0	0	0	1	0	0	28	15	1	0	1	0	0	2	0	0	3	1	8	3	0	0	19	
<b>AGENCY TOTAL</b>			<b>212</b>	<b>109</b>	<b>0</b>	<b>0</b>	<b>2</b>	<b>0</b>	<b>10</b>	<b>5</b>	<b>2</b>	<b>1</b>	<b>127</b>	<b>83</b>	<b>10</b>	<b>1</b>	<b>3</b>	<b>0</b>	<b>4</b>	<b>4</b>	<b>5</b>	<b>1</b>	<b>10</b>	<b>3</b>	<b>39</b>	<b>11</b>	<b>45</b>	<b>2</b>	<b>64</b>	
UMATILLA	UMATILLA PD	1	3	1	0	0	0	0	0	0	0	0	3	1	0	0	0	0	0	0	0	0	0	0	0	0	0	0	0	0
UMATILLA	UMATILLA PD	2	5	2	0	0	0	0	1	0	0	0	1	0	0	0	0	0	0	0	0	0	0	0	3	2	0	0	0	
UMATILLA	UMATILLA PD	3	10	7	0	0	0	0	1	1	0	0	8	4	0	0	0	0	0	1	0	0	0	0	1	1	0	0	0	
UMATILLA	UMATILLA PD	4	13	5	0	0	0	0	1	0	0	0	6	2	1	0	0	0	0	0	0	0	0	0	5	3	0	0	0	
<b>AGENCY TOTAL</b>			<b>31</b>	<b>15</b>	<b>0</b>	<b>0</b>	<b>0</b>	<b>0</b>	<b>3</b>	<b>1</b>	<b>0</b>	<b>0</b>	<b>18</b>	<b>7</b>	<b>1</b>	<b>0</b>	<b>0</b>	<b>0</b>	<b>0</b>	<b>1</b>	<b>0</b>	<b>0</b>	<b>0</b>	<b>0</b>	<b>9</b>	<b>6</b>	<b>0</b>	<b>0</b>	<b>0</b>	
UMATILLA	ATHENA PD	1	0	0	0	0	0	0	0	0	0	0	0	0	0	0	0	0	0	0	0	0	0	0	0	0	0	0	0	1
UMATILLA	ATHENA PD	2	1	0	0	0	0	0	0	0	0	0	1	0	0	0	0	0	0	0	0	0	0	0	0	0	0	0	0	1
UMATILLA	ATHENA PD	3	0	0	0	0	0	0	0	0	0	0	0	0	0	0	0	0	0	0	0	0	0	0	0	0	0	0	0	1
UMATILLA	ATHENA PD	4	0	0	0	0	0	0	0	0	0	0	0	0	0	0	0	0	0	0	0	0	0	0	0	0	0	0	0	1
<b>AGENCY TOTAL</b>			<b>1</b>	<b>0</b>	<b>0</b>	<b>0</b>	<b>0</b>	<b>0</b>	<b>0</b>	<b>0</b>	<b>0</b>	<b>0</b>	<b>1</b>	<b>0</b>	<b>0</b>	<b>0</b>	<b>0</b>	<b>0</b>	<b>0</b>	<b>0</b>	<b>0</b>	<b>0</b>	<b>0</b>	<b>0</b>	<b>0</b>	<b>0</b>	<b>0</b>	<b>0</b>	<b>0</b>	<b>4</b>

\*Zeros (0) indicate that no offenses or arrests for a particular crime type were reported to law enforcement.  
 Blank lines (no numbers or zeros (0)) indicate that a law enforcement agency did not submit data to the Oregon Uniform Crime Reporting program.

**2005 DOMESTIC DISTURBANCES BY AGENCY\*, COUNTY and STATEWIDE**

COUNTY	AGENCY	QTR	TOTAL		HOMICIDE		RAPE		AGG. ASSLT		BURGLARY		SIMP. ASSLT		VANDALISM		OTH. SEX CRIME		DIS. COND.		TRESPASS		CRIM. THREAT		ALL OTHER		RESTRN ORD.		NON-CRIM. OFF.
			OFF.	ARR.	OFF.	ARR.	OFF.	ARR.	OFF.	ARR.	OFF.	ARR.	OFF.	ARR.	OFF.	ARR.	OFF.	ARR.	OFF.	ARR.	OFF.	ARR.	OFF.	ARR.	OFF.	ARR.			
UMATILLA	PILOT ROCK PD	1																											
UMATILLA	PILOT ROCK PD	2																											
UMATILLA	PILOT ROCK PD	3																											
UMATILLA	PILOT ROCK PD	4																											
<b>AGENCY TOTAL</b>			<b>0</b>	<b>0</b>	<b>0</b>	<b>0</b>	<b>0</b>	<b>0</b>	<b>0</b>	<b>0</b>	<b>0</b>	<b>0</b>	<b>0</b>	<b>0</b>	<b>0</b>	<b>0</b>	<b>0</b>	<b>0</b>	<b>0</b>	<b>0</b>	<b>0</b>	<b>0</b>	<b>0</b>	<b>0</b>	<b>0</b>	<b>0</b>	<b>0</b>	<b>0</b>	<b>0</b>
UMATILLA	STANFIELD PD	1																											
UMATILLA	STANFIELD PD	2																											
UMATILLA	STANFIELD PD	3																											
UMATILLA	STANFIELD PD	4																											
<b>AGENCY TOTAL</b>			<b>0</b>	<b>0</b>	<b>0</b>	<b>0</b>	<b>0</b>	<b>0</b>	<b>0</b>	<b>0</b>	<b>0</b>	<b>0</b>	<b>0</b>	<b>0</b>	<b>0</b>	<b>0</b>	<b>0</b>	<b>0</b>	<b>0</b>	<b>0</b>	<b>0</b>	<b>0</b>	<b>0</b>	<b>0</b>	<b>0</b>	<b>0</b>	<b>0</b>	<b>0</b>	<b>0</b>
UMATILLA	WESTON PD	1	2	2	0	0	0	0	0	0	0	2	2	0	0	0	0	0	0	0	0	0	0	0	0	0	1	0	2
UMATILLA	WESTON PD	2	0	0	0	0	0	0	0	0	0	0	0	0	0	0	0	0	0	0	0	0	0	0	0	0	0	0	0
UMATILLA	WESTON PD	3	1	1	0	0	0	0	0	0	0	1	1	0	0	0	0	0	0	0	0	0	0	0	0	0	0	0	0
UMATILLA	WESTON PD	4	1	1	0	0	0	0	0	0	0	1	1	0	0	0	0	0	0	0	0	0	0	0	0	0	0	0	0
<b>AGENCY TOTAL</b>			<b>4</b>	<b>4</b>	<b>0</b>	<b>0</b>	<b>0</b>	<b>0</b>	<b>0</b>	<b>0</b>	<b>0</b>	<b>4</b>	<b>4</b>	<b>0</b>	<b>0</b>	<b>0</b>	<b>0</b>	<b>0</b>	<b>0</b>	<b>0</b>	<b>0</b>	<b>0</b>	<b>0</b>	<b>0</b>	<b>0</b>	<b>1</b>	<b>0</b>	<b>2</b>	
UMATILLA	OSP UMATILLA	1	0	0	0	0	0	0	0	0	0	0	0	0	0	0	0	0	0	0	0	0	0	0	0	0	0	0	8
UMATILLA	OSP UMATILLA	2	1	1	0	0	0	0	0	0	0	1	1	0	0	0	0	0	0	0	0	0	0	0	0	0	0	0	9
UMATILLA	OSP UMATILLA	3	0	0	0	0	0	0	0	0	0	0	0	0	0	0	0	0	0	0	0	0	0	0	1	2	0	9	
UMATILLA	OSP UMATILLA	4	1	0	0	0	0	0	0	0	0	1	0	0	0	0	0	0	0	0	0	0	0	0	1	1	0	1	
<b>AGENCY TOTAL</b>			<b>2</b>	<b>1</b>	<b>0</b>	<b>0</b>	<b>0</b>	<b>0</b>	<b>0</b>	<b>0</b>	<b>0</b>	<b>2</b>	<b>1</b>	<b>0</b>	<b>0</b>	<b>0</b>	<b>0</b>	<b>0</b>	<b>0</b>	<b>0</b>	<b>0</b>	<b>0</b>	<b>0</b>	<b>0</b>	<b>2</b>	<b>3</b>	<b>0</b>	<b>27</b>	
<b>1st QTR COUNTY TOTAL</b>			<b>79</b>	<b>23</b>	<b>0</b>	<b>0</b>	<b>2</b>	<b>0</b>	<b>5</b>	<b>0</b>	<b>0</b>	<b>33</b>	<b>15</b>	<b>5</b>	<b>1</b>	<b>0</b>	<b>0</b>	<b>4</b>	<b>2</b>	<b>2</b>	<b>0</b>	<b>19</b>	<b>4</b>	<b>9</b>	<b>1</b>	<b>10</b>	<b>4</b>	<b>31</b>	
<b>2nd QTR COUNTY TOTAL</b>			<b>140</b>	<b>88</b>	<b>0</b>	<b>0</b>	<b>0</b>	<b>0</b>	<b>10</b>	<b>5</b>	<b>1</b>	<b>0</b>	<b>86</b>	<b>65</b>	<b>1</b>	<b>0</b>	<b>2</b>	<b>0</b>	<b>3</b>	<b>2</b>	<b>2</b>	<b>1</b>	<b>18</b>	<b>7</b>	<b>17</b>	<b>8</b>	<b>9</b>	<b>52</b>	
<b>3rd QTR COUNTY TOTAL</b>			<b>201</b>	<b>98</b>	<b>0</b>	<b>0</b>	<b>2</b>	<b>1</b>	<b>12</b>	<b>9</b>	<b>2</b>	<b>1</b>	<b>120</b>	<b>57</b>	<b>3</b>	<b>0</b>	<b>2</b>	<b>1</b>	<b>9</b>	<b>10</b>	<b>6</b>	<b>5</b>	<b>18</b>	<b>8</b>	<b>27</b>	<b>6</b>	<b>48</b>	<b>8</b>	<b>57</b>
<b>4th QTR COUNTY TOTAL</b>			<b>115</b>	<b>57</b>	<b>0</b>	<b>1</b>	<b>0</b>	<b>0</b>	<b>3</b>	<b>3</b>	<b>0</b>	<b>0</b>	<b>76</b>	<b>32</b>	<b>2</b>	<b>0</b>	<b>3</b>	<b>0</b>	<b>2</b>	<b>3</b>	<b>0</b>	<b>0</b>	<b>13</b>	<b>10</b>	<b>16</b>	<b>8</b>	<b>12</b>	<b>10</b>	<b>55</b>
<b>COUNTY GRAND TOTAL</b>			<b>535</b>	<b>266</b>	<b>0</b>	<b>1</b>	<b>4</b>	<b>1</b>	<b>30</b>	<b>17</b>	<b>3</b>	<b>1</b>	<b>315</b>	<b>169</b>	<b>11</b>	<b>1</b>	<b>7</b>	<b>1</b>	<b>18</b>	<b>17</b>	<b>10</b>	<b>6</b>	<b>68</b>	<b>29</b>	<b>69</b>	<b>23</b>	<b>79</b>	<b>25</b>	<b>195</b>

\*Zeros (0) indicate that no offenses or arrests for a particular crime type were reported to law enforcement.  
Blank lines (no numbers or zeros (0)) indicate that a law enforcement agency did not submit data to the Oregon Uniform Crime Reporting program.

**2005 DOMESTIC DISTURBANCES BY AGENCY\*, COUNTY AND STATE**

COUNTY	AGENCY	QTR	TOTAL		HOMICIDE		RAPE		AGG. ASSLT		BURGLARY		SIMP ASSLT		VANDALISM		OTH SEX CRIM		DIS.COND		TRESPASS		CRIM THREAT		ALL OTHER		RESTRN. ORD		NON-CRIM	
			OFF.	ARR.	OFF.	ARR.	OFF.	ARR.	OFF.	ARR.	OFF.	ARR.	OFF.	ARR.	OFF.	ARR.	OFF.	ARR.	OFF.	ARR.	OFF.	ARR.	OFF.	ARR.	OFF.	ARR.	OFF.	ARR.	OFF.	
UNION	UNION SO	1	9	7	0	0	0	0	0	0	0	0	3	3	0	0	0	0	0	0	0	0	2	3	4	1	0	0	0	
UNION	UNION SO	2	8	10	0	0	0	0	0	0	0	0	4	4	0	0	0	0	0	0	0	0	2	2	2	4	0	0	0	
UNION	UNION SO	3	8	6	1	0	0	0	0	0	0	0	4	4	0	0	0	0	0	0	0	0	0	0	3	2	0	0	0	
UNION	UNION SO	4	8	8	0	0	0	0	0	0	0	0	4	3	0	0	0	0	0	0	0	0	0	0	2	2	2	3	12	
<b>AGENCY TOTAL</b>			<b>33</b>	<b>31</b>	<b>1</b>	<b>0</b>	<b>0</b>	<b>0</b>	<b>0</b>	<b>0</b>	<b>0</b>	<b>0</b>	<b>15</b>	<b>14</b>	<b>0</b>	<b>0</b>	<b>0</b>	<b>0</b>	<b>0</b>	<b>0</b>	<b>0</b>	<b>0</b>	<b>4</b>	<b>5</b>	<b>11</b>	<b>9</b>	<b>2</b>	<b>3</b>	<b>12</b>	
UNION	LA GRANDE PD	1	18	19	0	0	0	0	0	0	0	0	6	7	0	0	0	0	0	0	0	0	4	6	6	4	2	2	28	
UNION	LA GRANDE PD	2	30	29	0	0	0	0	2	6	1	0	8	10	3	3	0	0	1	0	1	0	3	6	6	0	5	4	50	
UNION	LA GRANDE PD	3	37	4	0	0	0	0	1	1	0	0	1	1	0	0	0	0	0	0	0	0	1	1	0	0	34	1	0	
UNION	LA GRANDE PD	4	14	16	0	0	0	0	1	1	0	0	5	6	0	0	0	0	0	0	0	0	3	3	2	3	3	3	28	
<b>AGENCY TOTAL</b>			<b>99</b>	<b>68</b>	<b>0</b>	<b>0</b>	<b>0</b>	<b>0</b>	<b>4</b>	<b>8</b>	<b>1</b>	<b>0</b>	<b>20</b>	<b>24</b>	<b>3</b>	<b>3</b>	<b>0</b>	<b>0</b>	<b>1</b>	<b>0</b>	<b>1</b>	<b>0</b>	<b>11</b>	<b>16</b>	<b>14</b>	<b>7</b>	<b>44</b>	<b>10</b>	<b>106</b>	
UNION	ELGIN PD	1	0	0																										
UNION	ELGIN PD	2	0	0																										
UNION	ELGIN PD	3	0	0																										
UNION	ELGIN PD	4	0	0																										
<b>AGENCY TOTAL</b>			<b>0</b>	<b>0</b>	<b>0</b>	<b>0</b>	<b>0</b>	<b>0</b>	<b>0</b>	<b>0</b>	<b>0</b>	<b>0</b>	<b>0</b>	<b>0</b>	<b>0</b>	<b>0</b>	<b>0</b>	<b>0</b>	<b>0</b>	<b>0</b>	<b>0</b>	<b>0</b>	<b>0</b>	<b>0</b>	<b>0</b>	<b>0</b>	<b>0</b>	<b>0</b>	<b>0</b>	<b>0</b>
UNION	OSP UNION	1	0	0	0	0	0	0	0	0	0	0	0	0	0	0	0	0	0	0	0	0	0	0	0	0	0	0	0	0
UNION	OSP UNION	2	0	0	0	0	0	0	0	0	0	0	0	0	0	0	0	0	0	0	0	0	0	0	0	0	0	0	0	2
UNION	OSP UNION	3	3	3	0	0	0	0	0	0	0	0	1	1	0	0	0	0	0	0	0	0	1	1	0	0	1	1	0	
UNION	OSP UNION	4	1	1	0	0	0	0	0	0	0	0	1	1	0	0	0	0	0	0	0	0	0	0	0	0	0	0	0	2
<b>AGENCY TOTAL</b>			<b>4</b>	<b>4</b>	<b>0</b>	<b>0</b>	<b>0</b>	<b>0</b>	<b>0</b>	<b>0</b>	<b>0</b>	<b>0</b>	<b>2</b>	<b>2</b>	<b>0</b>	<b>0</b>	<b>0</b>	<b>0</b>	<b>0</b>	<b>0</b>	<b>0</b>	<b>0</b>	<b>1</b>	<b>1</b>	<b>0</b>	<b>0</b>	<b>1</b>	<b>1</b>	<b>4</b>	
<b>1st QTR COUNTY TOTAL</b>			<b>27</b>	<b>26</b>	<b>0</b>	<b>0</b>	<b>0</b>	<b>0</b>	<b>0</b>	<b>0</b>	<b>0</b>	<b>0</b>	<b>9</b>	<b>10</b>	<b>0</b>	<b>0</b>	<b>0</b>	<b>0</b>	<b>0</b>	<b>0</b>	<b>0</b>	<b>0</b>	<b>6</b>	<b>9</b>	<b>10</b>	<b>5</b>	<b>2</b>	<b>2</b>	<b>28</b>	
<b>2nd QTR COUNTY TOTAL</b>			<b>38</b>	<b>39</b>	<b>0</b>	<b>0</b>	<b>0</b>	<b>0</b>	<b>2</b>	<b>6</b>	<b>1</b>	<b>0</b>	<b>12</b>	<b>14</b>	<b>3</b>	<b>3</b>	<b>0</b>	<b>0</b>	<b>1</b>	<b>0</b>	<b>1</b>	<b>0</b>	<b>5</b>	<b>8</b>	<b>8</b>	<b>4</b>	<b>5</b>	<b>4</b>	<b>52</b>	
<b>3rd QTR COUNTY TOTAL</b>			<b>48</b>	<b>13</b>	<b>1</b>	<b>0</b>	<b>0</b>	<b>0</b>	<b>1</b>	<b>1</b>	<b>0</b>	<b>0</b>	<b>6</b>	<b>6</b>	<b>0</b>	<b>0</b>	<b>0</b>	<b>0</b>	<b>0</b>	<b>0</b>	<b>0</b>	<b>0</b>	<b>2</b>	<b>2</b>	<b>3</b>	<b>2</b>	<b>35</b>	<b>2</b>	<b>0</b>	
<b>4th QTR COUNTY TOTAL</b>			<b>23</b>	<b>25</b>	<b>0</b>	<b>0</b>	<b>0</b>	<b>0</b>	<b>1</b>	<b>1</b>	<b>0</b>	<b>0</b>	<b>10</b>	<b>10</b>	<b>0</b>	<b>0</b>	<b>0</b>	<b>0</b>	<b>0</b>	<b>0</b>	<b>0</b>	<b>0</b>	<b>3</b>	<b>3</b>	<b>4</b>	<b>5</b>	<b>5</b>	<b>6</b>	<b>42</b>	
<b>UNION COUNTY GRAND TOTAL</b>			<b>136</b>	<b>103</b>	<b>1</b>	<b>0</b>	<b>0</b>	<b>0</b>	<b>4</b>	<b>8</b>	<b>1</b>	<b>0</b>	<b>37</b>	<b>40</b>	<b>3</b>	<b>3</b>	<b>0</b>	<b>0</b>	<b>1</b>	<b>0</b>	<b>1</b>	<b>0</b>	<b>16</b>	<b>22</b>	<b>25</b>	<b>16</b>	<b>47</b>	<b>14</b>	<b>122</b>	

\*Zeros (0) indicate that no offenses or arrests for a particular crime type were reported to law enforcement.  
 Blank lines (no numbers or zeros (0)) indicate that a law enforcement agency did not submit data to the Oregon Uniform Crime Reporting program.



**2005 DOMESTIC DISTURBANCES BY AGENCY\*, COUNTY AND STATE**

COUNTY	AGENCY	QTR	TOTAL		HOMICIDE		RAPE		AGG. ASSLT		BURGLARY		SIMP ASSLT		VANDALISM		OTH SEX CRIM		DIS.COND		TRESPASS		CRIM THREAT		ALL OTHER		RESTRN. ORD		NON-CRIM OFF.
			OFF.	ARR.	OFF.	ARR.	OFF.	ARR.	OFF.	ARR.	OFF.	ARR.	OFF.	ARR.	OFF.	ARR.	OFF.	ARR.	OFF.	ARR.	OFF.	ARR.	OFF.	ARR.	OFF.	ARR.			
WALLOWA	WALLOWA SO	1	0	0																									
WALLOWA	WALLOWA SO	2	0	0																									
WALLOWA	WALLOWA SO	3	0	0																									
WALLOWA	WALLOWA SO	4	0	0																									
<b>AGENCY TOTAL</b>			<b>0</b>	<b>0</b>	<b>0</b>	<b>0</b>	<b>0</b>	<b>0</b>	<b>0</b>	<b>0</b>	<b>0</b>	<b>0</b>	<b>0</b>	<b>0</b>	<b>0</b>	<b>0</b>	<b>0</b>	<b>0</b>	<b>0</b>	<b>0</b>	<b>0</b>	<b>0</b>	<b>0</b>	<b>0</b>	<b>0</b>	<b>0</b>	<b>0</b>	<b>0</b>	<b>0</b>
WALLOWA	ENTERPRISE PD	1	0	0																									
WALLOWA	ENTERPRISE PD	2	0	0																									
WALLOWA	ENTERPRISE PD	3	0	0																									
WALLOWA	ENTERPRISE PD	4	0	0																									
<b>AGENCY TOTAL</b>			<b>0</b>	<b>0</b>	<b>0</b>	<b>0</b>	<b>0</b>	<b>0</b>	<b>0</b>	<b>0</b>	<b>0</b>	<b>0</b>	<b>0</b>	<b>0</b>	<b>0</b>	<b>0</b>	<b>0</b>	<b>0</b>	<b>0</b>	<b>0</b>	<b>0</b>	<b>0</b>	<b>0</b>	<b>0</b>	<b>0</b>	<b>0</b>	<b>0</b>	<b>0</b>	<b>0</b>
WALLOWA	OSP WALLOWA	1	0	0	0	0	0	0	0	0	0	0	0	0	0	0	0	0	0	0	0	0	0	0	0	0	0	0	0
WALLOWA	OSP WALLOWA	2	0	0	0	0	0	0	0	0	0	0	0	0	0	0	0	0	0	0	0	0	0	0	0	0	0	0	0
WALLOWA	OSP WALLOWA	3	2	2	0	0	0	0	0	0	0	0	0	0	0	0	0	0	0	0	0	0	0	0	0	0	2	2	0
WALLOWA	OSP WALLOWA	4	1	0	0	0	0	0	0	0	1	0	0	0	0	0	0	0	0	0	0	0	0	0	0	0	0	0	0
<b>AGENCY TOTAL</b>			<b>3</b>	<b>2</b>	<b>0</b>	<b>0</b>	<b>0</b>	<b>0</b>	<b>0</b>	<b>0</b>	<b>1</b>	<b>0</b>	<b>0</b>	<b>0</b>	<b>0</b>	<b>0</b>	<b>0</b>	<b>0</b>	<b>0</b>	<b>0</b>	<b>0</b>	<b>0</b>	<b>0</b>	<b>0</b>	<b>0</b>	<b>0</b>	<b>2</b>	<b>2</b>	<b>0</b>
<b>1st QTR COUNTY TOTAL</b>			<b>0</b>	<b>0</b>	<b>0</b>	<b>0</b>	<b>0</b>	<b>0</b>	<b>0</b>	<b>0</b>	<b>0</b>	<b>0</b>	<b>0</b>	<b>0</b>	<b>0</b>	<b>0</b>	<b>0</b>	<b>0</b>	<b>0</b>	<b>0</b>	<b>0</b>	<b>0</b>	<b>0</b>	<b>0</b>	<b>0</b>	<b>0</b>	<b>0</b>	<b>0</b>	<b>0</b>
<b>2nd QTR COUNTY TOTAL</b>			<b>0</b>	<b>0</b>	<b>0</b>	<b>0</b>	<b>0</b>	<b>0</b>	<b>0</b>	<b>0</b>	<b>0</b>	<b>0</b>	<b>0</b>	<b>0</b>	<b>0</b>	<b>0</b>	<b>0</b>	<b>0</b>	<b>0</b>	<b>0</b>	<b>0</b>	<b>0</b>	<b>0</b>	<b>0</b>	<b>0</b>	<b>0</b>	<b>0</b>	<b>0</b>	<b>0</b>
<b>3rd QTR COUNTY TOTAL</b>			<b>2</b>	<b>2</b>	<b>0</b>	<b>0</b>	<b>0</b>	<b>0</b>	<b>0</b>	<b>0</b>	<b>0</b>	<b>0</b>	<b>0</b>	<b>0</b>	<b>0</b>	<b>0</b>	<b>0</b>	<b>0</b>	<b>0</b>	<b>0</b>	<b>0</b>	<b>0</b>	<b>0</b>	<b>0</b>	<b>0</b>	<b>2</b>	<b>2</b>	<b>0</b>	
<b>4th QTR COUNTY TOTAL</b>			<b>1</b>	<b>0</b>	<b>0</b>	<b>0</b>	<b>0</b>	<b>0</b>	<b>0</b>	<b>0</b>	<b>1</b>	<b>0</b>	<b>0</b>	<b>0</b>	<b>0</b>	<b>0</b>	<b>0</b>	<b>0</b>	<b>0</b>	<b>0</b>	<b>0</b>	<b>0</b>	<b>0</b>	<b>0</b>	<b>0</b>	<b>0</b>	<b>0</b>	<b>0</b>	<b>0</b>
<b>WALLOWA COUNTY GRAND TOTAL</b>			<b>3</b>	<b>2</b>	<b>0</b>	<b>0</b>	<b>0</b>	<b>0</b>	<b>0</b>	<b>0</b>	<b>1</b>	<b>0</b>	<b>0</b>	<b>0</b>	<b>0</b>	<b>0</b>	<b>0</b>	<b>0</b>	<b>0</b>	<b>0</b>	<b>0</b>	<b>0</b>	<b>0</b>	<b>0</b>	<b>0</b>	<b>2</b>	<b>2</b>	<b>0</b>	
WASCO	WASCO SO	1	71	16	0	0	0	0	5	0	0	0	12	1	0	0	0	0	12	0	27	0	0	0	0	15	15	0	
WASCO	WASCO SO	2	42	8	0	0	0	0	2	0	0	0	7	0	0	0	0	0	16	0	9	0	0	0	0	8	8	0	
WASCO	WASCO SO	3	69	11	0	0	0	0	9	0	14	0	5	0	0	0	0	0	2	0	28	0	0	0	11	11	0		
WASCO	WASCO SO	4	45	50	0	0	0	0	0	0	0	0	24	11	0	0	0	0	0	30	12	0	0	0	9	9	0		
<b>AGENCY TOTAL</b>			<b>227</b>	<b>85</b>	<b>0</b>	<b>0</b>	<b>0</b>	<b>0</b>	<b>16</b>	<b>0</b>	<b>14</b>	<b>0</b>	<b>48</b>	<b>12</b>	<b>0</b>	<b>0</b>	<b>0</b>	<b>0</b>	<b>30</b>	<b>30</b>	<b>76</b>	<b>0</b>	<b>0</b>	<b>0</b>	<b>0</b>	<b>43</b>	<b>43</b>	<b>0</b>	
WASCO	THE DALLES PD	1	22	23	0	0	0	0	0	0	1	4	3	0	0	0	0	1	1	0	0	0	0	2	7	15	11	32	
WASCO	THE DALLES PD	2	25	19	0	0	0	0	0	0	0	8	4	0	0	0	0	1	2	0	0	0	0	0	3	16	10	27	
WASCO	THE DALLES PD	3	31	29	0	0	0	0	0	0	0	5	2	0	0	0	0	2	8	0	0	0	0	8	8	16	11	49	
WASCO	THE DALLES PD	4	10	10	0	0	0	0	0	0	0	3	3	0	0	0	0	0	1	0	0	0	0	0	1	7	5	16	
<b>AGENCY TOTAL</b>			<b>88</b>	<b>81</b>	<b>0</b>	<b>0</b>	<b>0</b>	<b>0</b>	<b>0</b>	<b>0</b>	<b>1</b>	<b>20</b>	<b>12</b>	<b>0</b>	<b>0</b>	<b>0</b>	<b>0</b>	<b>4</b>	<b>12</b>	<b>0</b>	<b>0</b>	<b>0</b>	<b>0</b>	<b>10</b>	<b>19</b>	<b>54</b>	<b>37</b>	<b>124</b>	
WASCO	OSP WASCO	1	1	1	0	0	0	0	0	0	0	0	0	0	0	0	0	0	0	0	0	0	0	0	0	1	1	2	
WASCO	OSP WASCO	2	1	0	0	0	0	0	0	0	0	1	0	0	0	0	0	0	0	0	0	0	0	0	0	0	0	5	
WASCO	OSP WASCO	3	2	2	0	0	0	0	0	0	0	1	0	0	0	0	0	0	0	0	0	0	0	0	1	1	1	2	
WASCO	OSP WASCO	4	2	1	0	0	0	0	0	0	0	1	0	0	0	0	0	0	0	0	0	0	0	0	0	1	1	4	
<b>AGENCY TOTAL</b>			<b>6</b>	<b>4</b>	<b>0</b>	<b>0</b>	<b>0</b>	<b>0</b>	<b>0</b>	<b>0</b>	<b>0</b>	<b>3</b>	<b>0</b>	<b>0</b>	<b>0</b>	<b>0</b>	<b>0</b>	<b>0</b>	<b>0</b>	<b>0</b>	<b>0</b>	<b>0</b>	<b>0</b>	<b>0</b>	<b>0</b>	<b>1</b>	<b>3</b>	<b>3</b>	<b>13</b>
<b>1st QTR COUNTY TOTAL</b>			<b>94</b>	<b>40</b>	<b>0</b>	<b>0</b>	<b>0</b>	<b>0</b>	<b>5</b>	<b>0</b>	<b>0</b>	<b>16</b>	<b>4</b>	<b>0</b>	<b>0</b>	<b>0</b>	<b>0</b>	<b>13</b>	<b>1</b>	<b>27</b>	<b>0</b>	<b>0</b>	<b>0</b>	<b>2</b>	<b>7</b>	<b>31</b>	<b>27</b>	<b>34</b>	
<b>2nd QTR COUNTY TOTAL</b>			<b>68</b>	<b>27</b>	<b>0</b>	<b>0</b>	<b>0</b>	<b>0</b>	<b>2</b>	<b>0</b>	<b>0</b>	<b>16</b>	<b>4</b>	<b>0</b>	<b>0</b>	<b>0</b>	<b>0</b>	<b>17</b>	<b>2</b>	<b>9</b>	<b>0</b>	<b>0</b>	<b>0</b>	<b>0</b>	<b>3</b>	<b>24</b>	<b>18</b>	<b>32</b>	
<b>3rd QTR COUNTY TOTAL</b>			<b>102</b>	<b>42</b>	<b>0</b>	<b>0</b>	<b>0</b>	<b>0</b>	<b>9</b>	<b>0</b>	<b>14</b>	<b>0</b>	<b>11</b>	<b>2</b>	<b>0</b>	<b>0</b>	<b>0</b>	<b>4</b>	<b>8</b>	<b>28</b>	<b>0</b>	<b>0</b>	<b>0</b>	<b>8</b>	<b>9</b>	<b>28</b>	<b>23</b>	<b>51</b>	
<b>4th QTR COUNTY TOTAL</b>			<b>57</b>	<b>61</b>	<b>0</b>	<b>0</b>	<b>0</b>	<b>0</b>	<b>0</b>	<b>0</b>	<b>0</b>	<b>28</b>	<b>14</b>	<b>0</b>	<b>0</b>	<b>0</b>	<b>0</b>	<b>0</b>	<b>31</b>	<b>12</b>	<b>0</b>	<b>0</b>	<b>0</b>	<b>0</b>	<b>1</b>	<b>17</b>	<b>15</b>	<b>20</b>	
<b>WASCO COUNTY GRAND TOTAL</b>			<b>321</b>	<b>170</b>	<b>0</b>	<b>0</b>	<b>0</b>	<b>0</b>	<b>16</b>	<b>0</b>	<b>14</b>	<b>1</b>	<b>71</b>	<b>24</b>	<b>0</b>	<b>0</b>	<b>0</b>	<b>0</b>	<b>34</b>	<b>42</b>	<b>76</b>	<b>0</b>	<b>0</b>	<b>0</b>	<b>10</b>	<b>20</b>	<b>100</b>	<b>83</b>	<b>137</b>

\*Zeros (0) indicate that no offenses or arrests for a particular crime type were reported to law enforcement.  
 Blank lines (no numbers or zeros (0)) indicate that a law enforcement agency did not submit data to the Oregon Uniform Crime Reporting program.

**2005 DOMESTIC DISTURBANCES BY AGENCY\*, COUNTY AND STATE**

COUNTY	AGENCY	QTR	TOTAL		HOMICIDE		RAPE		AGG. ASSLT		BURGLARY		SIMP ASSLT		VANDALISM		OTH SEX CRIM		DIS.COND		TRESPASS		CRIM THREAT		ALL OTHER		RESTRN. ORD		NON-CRIM
			OFF.	ARR.	OFF.	ARR.	OFF.	ARR.	OFF.	ARR.	OFF.	ARR.	OFF.	ARR.	OFF.	ARR.	OFF.	ARR.	OFF.	ARR.	OFF.	ARR.	OFF.	ARR.	OFF.	ARR.	OFF.	ARR.	OFF.
WASHINGTON	WASHINGTON SO	1	52	37	0	0	0	0	1	1	1	1	29	25	0	0	0	0	11	9	0	0	0	0	10	1	0	0	0
WASHINGTON	WASHINGTON SO	2	51	38	0	0	0	0	1	1	0	0	31	29	0	0	1	0	8	5	0	0	0	0	10	3	0	0	0
WASHINGTON	WASHINGTON SO	3	49	49	0	0	0	0	4	4	0	0	33	33	2	2	0	0	8	8	0	0	1	1	1	1	0	0	0
WASHINGTON	WASHINGTON SO	4	0	0																									
	<b>AGENCY TOTAL</b>		<b>152</b>	<b>124</b>	<b>0</b>	<b>0</b>	<b>0</b>	<b>0</b>	<b>6</b>	<b>6</b>	<b>1</b>	<b>1</b>	<b>93</b>	<b>87</b>	<b>2</b>	<b>2</b>	<b>1</b>	<b>0</b>	<b>27</b>	<b>22</b>	<b>0</b>	<b>0</b>	<b>1</b>	<b>1</b>	<b>21</b>	<b>5</b>	<b>0</b>	<b>0</b>	<b>0</b>
WASHINGTON	BEAVERTON PD	1	46	36	0	0	0	0	7	6	0	0	33	25	0	0	0	0	3	2	2	2	0	0	1	1	0	0	0
WASHINGTON	BEAVERTON PD	2	51	43	0	0	0	0	12	11	0	0	36	29	0	0	0	0	3	3	0	0	0	0	0	0	0	0	0
WASHINGTON	BEAVERTON PD	3	20	20	0	0	0	0	2	2	1	1	14	14	0	0	0	0	3	3	0	0	0	0	0	0	0	0	0
WASHINGTON	BEAVERTON PD	4	0	0																									
	<b>AGENCY TOTAL</b>		<b>117</b>	<b>99</b>	<b>0</b>	<b>0</b>	<b>0</b>	<b>0</b>	<b>21</b>	<b>19</b>	<b>1</b>	<b>1</b>	<b>83</b>	<b>68</b>	<b>0</b>	<b>0</b>	<b>0</b>	<b>0</b>	<b>9</b>	<b>8</b>	<b>2</b>	<b>2</b>	<b>0</b>	<b>0</b>	<b>1</b>	<b>1</b>	<b>0</b>	<b>0</b>	<b>0</b>
WASHINGTON	FOREST GROVE PD	1	0	0																									
WASHINGTON	FOREST GROVE PD	2	0	0																									
WASHINGTON	FOREST GROVE PD	3	0	0																									
WASHINGTON	FOREST GROVE PD	4	0	0																									
	<b>AGENCY TOTAL</b>		<b>0</b>	<b>0</b>	<b>0</b>	<b>0</b>	<b>0</b>	<b>0</b>	<b>0</b>	<b>0</b>	<b>0</b>	<b>0</b>	<b>0</b>	<b>0</b>	<b>0</b>	<b>0</b>	<b>0</b>	<b>0</b>	<b>0</b>	<b>0</b>	<b>0</b>	<b>0</b>	<b>0</b>	<b>0</b>	<b>0</b>	<b>0</b>	<b>0</b>	<b>0</b>	<b>0</b>
WASHINGTON	HILLSBORO PD	1	63	57	0	0	0	0	0	0	0	0	62	56	0	0	0	0	0	0	0	0	0	0	1	1	0	0	0
WASHINGTON	HILLSBORO PD	2	68	55	0	0	0	0	0	0	1	0	66	54	0	0	0	0	1	0	0	0	0	0	0	1	0	0	0
WASHINGTON	HILLSBORO PD	3	74	74	0	0	0	0	0	0	0	0	72	72	0	0	0	0	2	2	0	0	0	0	0	0	0	0	0
WASHINGTON	HILLSBORO PD	4	0	0																									
	<b>AGENCY TOTAL</b>		<b>205</b>	<b>186</b>	<b>0</b>	<b>0</b>	<b>0</b>	<b>0</b>	<b>0</b>	<b>0</b>	<b>1</b>	<b>0</b>	<b>200</b>	<b>182</b>	<b>0</b>	<b>0</b>	<b>0</b>	<b>0</b>	<b>3</b>	<b>2</b>	<b>0</b>	<b>0</b>	<b>0</b>	<b>0</b>	<b>1</b>	<b>2</b>	<b>0</b>	<b>0</b>	<b>0</b>
WASHINGTON	TIGARD PD	1	31	18	0	0	0	0	1	1	1	0	18	16	0	0	0	0	6	1	1	0	0	0	4	0	0	0	0
WASHINGTON	TIGARD PD	2	36	30	0	0	0	0	7	6	0	0	20	18	0	0	0	0	7	3	0	0	0	0	2	3	0	0	0
WASHINGTON	TIGARD PD	3	32	32	0	0	0	0	6	6	0	0	17	17	0	0	0	0	9	9	0	0	0	0	0	0	0	0	0
WASHINGTON	TIGARD PD	4	0	0																									
	<b>AGENCY TOTAL</b>		<b>99</b>	<b>80</b>	<b>0</b>	<b>0</b>	<b>0</b>	<b>0</b>	<b>14</b>	<b>13</b>	<b>1</b>	<b>0</b>	<b>55</b>	<b>51</b>	<b>0</b>	<b>0</b>	<b>0</b>	<b>0</b>	<b>22</b>	<b>13</b>	<b>1</b>	<b>0</b>	<b>0</b>	<b>0</b>	<b>6</b>	<b>3</b>	<b>0</b>	<b>0</b>	<b>0</b>
WASHINGTON	GASTON PD	1	0	0																									
WASHINGTON	GASTON PD	2	0	0																									
WASHINGTON	GASTON PD	3	0	0																									
WASHINGTON	GASTON PD	4	0	0																									
	<b>AGENCY TOTAL</b>		<b>0</b>	<b>0</b>	<b>0</b>	<b>0</b>	<b>0</b>	<b>0</b>	<b>0</b>	<b>0</b>	<b>0</b>	<b>0</b>	<b>0</b>	<b>0</b>	<b>0</b>	<b>0</b>	<b>0</b>	<b>0</b>	<b>0</b>	<b>0</b>	<b>0</b>	<b>0</b>	<b>0</b>	<b>0</b>	<b>0</b>	<b>0</b>	<b>0</b>	<b>0</b>	<b>0</b>
WASHINGTON	SHERWOOD PD	1	20	19	0	0	0	0	0	0	0	0	8	8	0	0	0	0	0	0	0	0	0	0	8	8	4	3	9
WASHINGTON	SHERWOOD PD	2	11	9	0	0	0	0	0	0	0	0	5	5	0	0	0	0	0	0	1	1	0	0	2	2	3	1	12
WASHINGTON	SHERWOOD PD	3	9	9	0	0	0	0	0	0	0	0	3	3	0	0	0	0	0	0	0	0	0	0	5	5	1	1	15
WASHINGTON	SHERWOOD PD	4	7	4	0	0	0	0	0	0	0	0	3	2	0	0	0	0	0	0	0	0	0	0	2	1	2	1	13
	<b>AGENCY TOTAL</b>		<b>47</b>	<b>41</b>	<b>0</b>	<b>0</b>	<b>0</b>	<b>0</b>	<b>0</b>	<b>0</b>	<b>0</b>	<b>0</b>	<b>19</b>	<b>18</b>	<b>0</b>	<b>0</b>	<b>0</b>	<b>0</b>	<b>0</b>	<b>0</b>	<b>1</b>	<b>1</b>	<b>0</b>	<b>0</b>	<b>17</b>	<b>16</b>	<b>10</b>	<b>6</b>	<b>49</b>

\*Zeros (0) indicate that no offenses or arrests for a particular crime type were reported to law enforcement.  
 Blank lines (no numbers or zeros (0)) indicate that a law enforcement agency did not submit data to the Oregon Uniform Crime Reporting program.

**2005 DOMESTIC DISTURBANCES BY AGENCY\*, COUNTY AND STATE**

COUNTY	AGENCY	QTR	TOTAL		HOMICIDE		RAPE		AGG. ASSLT		BURGLARY		SIMP ASSLT		VANDALISM		OTH SEX CRIM		DIS.COND		TRESPASS		CRIM THREAT		ALL OTHER		RESTRN. ORD		NON-CRIM
			OFF.	ARR.	OFF.	ARR.	OFF.	ARR.	OFF.	ARR.	OFF.	ARR.	OFF.	ARR.	OFF.	ARR.	OFF.	ARR.	OFF.	ARR.	OFF.	ARR.	OFF.	ARR.	OFF.	ARR.	OFF.	ARR.	OFF.
WASHINGTON	CORNELIUS PD	1	12	11	0	0	0	0	1	1	0	0	3	3	0	0	0	0	5	5	0	0	0	0	0	0	3	2	11
WASHINGTON	CORNELIUS PD	2	13	11	0	0	0	0	1	1	0	0	6	5	0	0	0	0	2	1	0	0	0	0	0	0	4	4	18
WASHINGTON	CORNELIUS PD	3	6	6	0	0	0	0	0	0	0	0	1	1	0	0	0	0	5	5	0	0	0	0	0	0	0	0	0
WASHINGTON	CORNELIUS PD	4	0	0																									
	<b>AGENCY TOTAL</b>		<b>7</b>	<b>6</b>																	<b>0</b>	<b>0</b>	<b>0</b>	<b>0</b>	<b>7</b>	<b>6</b>	<b>29</b>		
WASHINGTON	NORTH PLAINS PD	1	0	0																									
WASHINGTON	NORTH PLAINS PD	2	0	0																									
WASHINGTON	NORTH PLAINS PD	3	0	0																									
WASHINGTON	NORTH PLAINS PD	4	0	0																									
	<b>AGENCY TOTAL</b>		<b>0</b>	<b>0</b>	<b>0</b>	<b>0</b>	<b>0</b>	<b>0</b>	<b>0</b>	<b>0</b>	<b>0</b>	<b>0</b>	<b>0</b>	<b>0</b>	<b>0</b>	<b>0</b>	<b>0</b>	<b>0</b>	<b>0</b>	<b>0</b>	<b>0</b>	<b>0</b>	<b>0</b>	<b>0</b>	<b>0</b>	<b>0</b>	<b>0</b>	<b>0</b>	
WASHINGTON	BANKS PD	1	0	0																									
WASHINGTON	BANKS PD	2	0	0																									
WASHINGTON	BANKS PD	3	0	0																									
WASHINGTON	BANKS PD	4	0	0																									
	<b>AGENCY TOTAL</b>		<b>0</b>	<b>0</b>	<b>0</b>	<b>0</b>	<b>0</b>	<b>0</b>	<b>0</b>	<b>0</b>	<b>0</b>	<b>0</b>	<b>0</b>	<b>0</b>	<b>0</b>	<b>0</b>	<b>0</b>	<b>0</b>	<b>0</b>	<b>0</b>	<b>0</b>	<b>0</b>	<b>0</b>	<b>0</b>	<b>0</b>	<b>0</b>	<b>0</b>	<b>0</b>	
WASHINGTON	KING CITY PD	1	1	0	0	0	0	0	0	0	0	0	0	0	0	0	0	0	1	0	0	0	0	0	0	0	0	0	1
WASHINGTON	KING CITY PD	2	2	2	0	0	0	0	0	0	0	0	1	1	0	0	0	0	0	0	0	0	0	0	0	0	1	1	0
WASHINGTON	KING CITY PD	3	3	0	0	0	0	0	0	0	0	0	0	0	0	0	0	0	1	0	0	0	1	0	1	0	0	2	
WASHINGTON	KING CITY PD	4	1	0	0	0	0	0	0	0	0	0	0	0	0	0	0	0	1	0	0	0	0	0	0	0	0	1	
	<b>AGENCY TOTAL</b>		<b>7</b>	<b>2</b>	<b>0</b>	<b>0</b>	<b>0</b>	<b>0</b>	<b>0</b>	<b>0</b>	<b>0</b>	<b>1</b>	<b>1</b>	<b>0</b>	<b>0</b>	<b>0</b>	<b>0</b>	<b>3</b>	<b>0</b>	<b>0</b>	<b>0</b>	<b>1</b>	<b>0</b>	<b>1</b>	<b>0</b>	<b>1</b>	<b>1</b>	<b>4</b>	
WASHINGTON	TUALATIN PD	1	36	15	0	0	0	0	0	0	0	22	9	0	0	0	0	0	0	0	0	0	0	0	8	3	6	3	41
WASHINGTON	TUALATIN PD	2	20	7	0	0	0	0	0	0	0	11	7	0	0	0	0	0	0	0	0	0	0	5	0	4	0	47	
WASHINGTON	TUALATIN PD	3	22	15	0	0	0	0	0	0	0	16	13	0	0	0	0	0	0	0	0	0	0	4	0	2	2	48	
WASHINGTON	TUALATIN PD	4	11	9	0	0	0	0	0	0	0	6	4	0	0	0	0	0	0	0	0	0	0	3	3	2	2	43	
	<b>AGENCY TOTAL</b>		<b>89</b>	<b>46</b>	<b>0</b>	<b>0</b>	<b>0</b>	<b>0</b>	<b>0</b>	<b>0</b>	<b>0</b>	<b>55</b>	<b>33</b>	<b>0</b>	<b>0</b>	<b>0</b>	<b>0</b>	<b>0</b>	<b>0</b>	<b>0</b>	<b>0</b>	<b>0</b>	<b>0</b>	<b>20</b>	<b>6</b>	<b>14</b>	<b>7</b>	<b>179</b>	
WASHINGTON	OSP WASHINGTON	1	0	0	0	0	0	0	0	0	0	0	0	0	0	0	0	0	0	0	0	0	0	0	0	0	0	0	0
WASHINGTON	OSP WASHINGTON	2	1	1	0	0	0	0	0	0	0	0	0	0	0	0	0	0	0	0	0	0	0	0	0	1	1	1	
WASHINGTON	OSP WASHINGTON	3	0	0	0	0	0	0	0	0	0	0	0	0	0	0	0	0	0	0	0	0	0	0	0	0	0	3	
WASHINGTON	OSP WASHINGTON	4	1	1	0	0	0	0	0	0	0	0	0	0	0	0	0	0	0	0	0	0	0	0	0	1	1	3	
	<b>AGENCY TOTAL</b>		<b>2</b>	<b>2</b>	<b>0</b>	<b>0</b>	<b>0</b>	<b>0</b>	<b>0</b>	<b>0</b>	<b>0</b>	<b>0</b>	<b>0</b>	<b>0</b>	<b>0</b>	<b>0</b>	<b>0</b>	<b>0</b>	<b>0</b>	<b>0</b>	<b>0</b>	<b>0</b>	<b>0</b>	<b>0</b>	<b>0</b>	<b>2</b>	<b>2</b>	<b>7</b>	
	<b>1st QTR COUNTY TOTAL</b>		<b>261</b>	<b>193</b>	<b>0</b>	<b>0</b>	<b>0</b>	<b>0</b>	<b>10</b>	<b>9</b>	<b>2</b>	<b>1</b>	<b>175</b>	<b>142</b>	<b>0</b>	<b>0</b>	<b>0</b>	<b>0</b>	<b>26</b>	<b>17</b>	<b>3</b>	<b>2</b>	<b>0</b>	<b>0</b>	<b>32</b>	<b>14</b>	<b>13</b>	<b>8</b>	<b>62</b>
	<b>2nd QTR COUNTY TOTAL</b>		<b>253</b>	<b>196</b>	<b>0</b>	<b>0</b>	<b>0</b>	<b>0</b>	<b>21</b>	<b>19</b>	<b>1</b>	<b>0</b>	<b>176</b>	<b>148</b>	<b>0</b>	<b>0</b>	<b>1</b>	<b>0</b>	<b>21</b>	<b>12</b>	<b>1</b>	<b>1</b>	<b>0</b>	<b>0</b>	<b>19</b>	<b>9</b>	<b>13</b>	<b>7</b>	<b>78</b>
	<b>3rd QTR COUNTY TOTAL</b>		<b>215</b>	<b>205</b>	<b>0</b>	<b>0</b>	<b>0</b>	<b>0</b>	<b>12</b>	<b>12</b>	<b>1</b>	<b>1</b>	<b>156</b>	<b>153</b>	<b>2</b>	<b>2</b>	<b>0</b>	<b>0</b>	<b>28</b>	<b>27</b>	<b>0</b>	<b>0</b>	<b>2</b>	<b>1</b>	<b>11</b>	<b>6</b>	<b>3</b>	<b>3</b>	<b>68</b>
	<b>4th QTR COUNTY TOTAL</b>		<b>20</b>	<b>14</b>	<b>0</b>	<b>0</b>	<b>0</b>	<b>0</b>	<b>0</b>	<b>0</b>	<b>0</b>	<b>0</b>	<b>9</b>	<b>6</b>	<b>0</b>	<b>0</b>	<b>0</b>	<b>0</b>	<b>1</b>	<b>0</b>	<b>0</b>	<b>0</b>	<b>0</b>	<b>0</b>	<b>5</b>	<b>4</b>	<b>5</b>	<b>4</b>	<b>60</b>
	<b>WASHINGTON COUNTY GRAND TOTAL</b>		<b>749</b>	<b>608</b>	<b>0</b>	<b>0</b>	<b>0</b>	<b>0</b>	<b>43</b>	<b>40</b>	<b>4</b>	<b>2</b>	<b>516</b>	<b>449</b>	<b>2</b>	<b>2</b>	<b>1</b>	<b>0</b>	<b>76</b>	<b>56</b>	<b>4</b>	<b>3</b>	<b>2</b>	<b>1</b>	<b>67</b>	<b>33</b>	<b>34</b>	<b>22</b>	<b>268</b>

\*Zeros (0) indicate that no offenses or arrests for a particular crime type were reported to law enforcement.  
Blank lines (no numbers or zeros (0)) indicate that a law enforcement agency did not submit data to the Oregon Uniform Crime Reporting program.

**2005 DOMESTIC DISTURBANCES BY AGENCY\*, COUNTY AND STATE**

COUNTY	AGENCY	QTR	TOTAL		HOMICIDE		RAPE		AGG. ASSLT		BURGLARY		SIMP ASSLT		VANDALISM		OTH SEX CRIM		DIS.COND		TRESPASS		CRIM THREAT		ALL OTHER		RESTRN. ORD		NON-CRIM OFF.	
			OFF.	ARR.	OFF.	ARR.	OFF.	ARR.	OFF.	ARR.	OFF.	ARR.	OFF.	ARR.	OFF.	ARR.	OFF.	ARR.	OFF.	ARR.	OFF.	ARR.	OFF.	ARR.	OFF.	ARR.	OFF.	ARR.		
WHEELER	WHEELER SO	1	0	0																										
WHEELER	WHEELER SO	2	0	0																										
WHEELER	WHEELER SO	3	0	0																										
WHEELER	WHEELER SO	4	0	0																										
<b>AGENCY TOTAL</b>			<b>0</b>	<b>0</b>	<b>0</b>	<b>0</b>	<b>0</b>	<b>0</b>	<b>0</b>	<b>0</b>	<b>0</b>	<b>0</b>	<b>0</b>	<b>0</b>	<b>0</b>	<b>0</b>	<b>0</b>	<b>0</b>	<b>0</b>	<b>0</b>	<b>0</b>	<b>0</b>	<b>0</b>	<b>0</b>	<b>0</b>	<b>0</b>	<b>0</b>	<b>0</b>	<b>0</b>	<b>0</b>
WHEELER	OSP WHEELER	1	0	0	0	0	0	0	0	0	0	0	0	0	0	0	0	0	0	0	0	0	0	0	0	0	0	0	0	0
WHEELER	OSP WHEELER	2	0	0	0	0	0	0	0	0	0	0	0	0	0	0	0	0	0	0	0	0	0	0	0	0	0	0	0	0
WHEELER	OSP WHEELER	3	0	0	0	0	0	0	0	0	0	0	0	0	0	0	0	0	0	0	0	0	0	0	0	0	0	0	0	0
WHEELER	OSP WHEELER	4	0	0	0	0	0	0	0	0	0	0	0	0	0	0	0	0	0	0	0	0	0	0	0	0	0	0	0	0
<b>AGENCY TOTAL</b>			<b>0</b>	<b>0</b>	<b>0</b>	<b>0</b>	<b>0</b>	<b>0</b>	<b>0</b>	<b>0</b>	<b>0</b>	<b>0</b>	<b>0</b>	<b>0</b>	<b>0</b>	<b>0</b>	<b>0</b>	<b>0</b>	<b>0</b>	<b>0</b>	<b>0</b>	<b>0</b>	<b>0</b>	<b>0</b>	<b>0</b>	<b>0</b>	<b>0</b>	<b>0</b>	<b>0</b>	<b>0</b>
<b>1st QTR COUNTY TOTAL</b>			<b>0</b>	<b>0</b>	<b>0</b>	<b>0</b>	<b>0</b>	<b>0</b>	<b>0</b>	<b>0</b>	<b>0</b>	<b>0</b>	<b>0</b>	<b>0</b>	<b>0</b>	<b>0</b>	<b>0</b>	<b>0</b>	<b>0</b>	<b>0</b>	<b>0</b>	<b>0</b>	<b>0</b>	<b>0</b>	<b>0</b>	<b>0</b>	<b>0</b>	<b>0</b>	<b>0</b>	<b>0</b>
<b>2nd QTR COUNTY TOTAL</b>			<b>0</b>	<b>0</b>	<b>0</b>	<b>0</b>	<b>0</b>	<b>0</b>	<b>0</b>	<b>0</b>	<b>0</b>	<b>0</b>	<b>0</b>	<b>0</b>	<b>0</b>	<b>0</b>	<b>0</b>	<b>0</b>	<b>0</b>	<b>0</b>	<b>0</b>	<b>0</b>	<b>0</b>	<b>0</b>	<b>0</b>	<b>0</b>	<b>0</b>	<b>0</b>	<b>0</b>	<b>0</b>
<b>3rd QTR COUNTY TOTAL</b>			<b>0</b>	<b>0</b>	<b>0</b>	<b>0</b>	<b>0</b>	<b>0</b>	<b>0</b>	<b>0</b>	<b>0</b>	<b>0</b>	<b>0</b>	<b>0</b>	<b>0</b>	<b>0</b>	<b>0</b>	<b>0</b>	<b>0</b>	<b>0</b>	<b>0</b>	<b>0</b>	<b>0</b>	<b>0</b>	<b>0</b>	<b>0</b>	<b>0</b>	<b>0</b>	<b>0</b>	<b>0</b>
<b>4th QTR COUNTY TOTAL</b>			<b>0</b>	<b>0</b>	<b>0</b>	<b>0</b>	<b>0</b>	<b>0</b>	<b>0</b>	<b>0</b>	<b>0</b>	<b>0</b>	<b>0</b>	<b>0</b>	<b>0</b>	<b>0</b>	<b>0</b>	<b>0</b>	<b>0</b>	<b>0</b>	<b>0</b>	<b>0</b>	<b>0</b>	<b>0</b>	<b>0</b>	<b>0</b>	<b>0</b>	<b>0</b>	<b>0</b>	<b>0</b>
<b>WHEELER COUNTY GRAND TOTAL</b>			<b>0</b>	<b>0</b>	<b>0</b>	<b>0</b>	<b>0</b>	<b>0</b>	<b>0</b>	<b>0</b>	<b>0</b>	<b>0</b>	<b>0</b>	<b>0</b>	<b>0</b>	<b>0</b>	<b>0</b>	<b>0</b>	<b>0</b>	<b>0</b>	<b>0</b>	<b>0</b>	<b>0</b>	<b>0</b>	<b>0</b>	<b>0</b>	<b>0</b>	<b>0</b>	<b>0</b>	<b>0</b>
YAMHILL	YAMHILL SO	1	65	51	0	0	0	0	3	5	1	2	26	28	2	3	0	0	6	2	7	1	0	0	20	10	0	0	14	
YAMHILL	YAMHILL SO	2	130	45	0	0	1	4	3	2	1	1	21	20	2	0	2	1	8	3	0	0	0	0	92	14	0	0	9	
YAMHILL	YAMHILL SO	3	35	25	0	0	1	1	1	1	0	0	14	12	1	2	0	0	4	3	1	2	0	0	13	4	0	0	10	
YAMHILL	YAMHILL SO	4	200	138	0	0	3	3	8	7	2	2	70	56	7	7	4	2	20	15	3	2	0	0	77	37	6	7	41	
<b>AGENCY TOTAL</b>			<b>430</b>	<b>259</b>	<b>0</b>	<b>0</b>	<b>5</b>	<b>8</b>	<b>15</b>	<b>15</b>	<b>4</b>	<b>5</b>	<b>131</b>	<b>116</b>	<b>12</b>	<b>12</b>	<b>6</b>	<b>3</b>	<b>38</b>	<b>23</b>	<b>11</b>	<b>5</b>	<b>0</b>	<b>0</b>	<b>202</b>	<b>65</b>	<b>6</b>	<b>7</b>	<b>74</b>	
YAMHILL	MCMINNVILLE PD	1	31	30	0	0	0	0	0	0	0	0	16	15	0	0	0	0	3	3	0	0	0	0	8	8	4	4	57	
YAMHILL	MCMINNVILLE PD	2	36	24	0	0	0	0	2	2	1	1	11	7	2	1	1	0	4	4	0	0	0	0	4	2	11	7	65	
YAMHILL	MCMINNVILLE PD	3	49	26	0	0	0	0	2	0	0	0	12	4	1	1	0	0	3	3	0	0	0	0	21	14	10	4	90	
YAMHILL	MCMINNVILLE PD	4	48	32	0	0	0	0	3	3	0	0	13	9	0	0	0	0	3	3	0	0	0	0	10	5	19	12	50	
<b>AGENCY TOTAL</b>			<b>164</b>	<b>112</b>	<b>0</b>	<b>0</b>	<b>0</b>	<b>0</b>	<b>7</b>	<b>5</b>	<b>1</b>	<b>1</b>	<b>52</b>	<b>35</b>	<b>3</b>	<b>2</b>	<b>1</b>	<b>0</b>	<b>13</b>	<b>13</b>	<b>0</b>	<b>0</b>	<b>0</b>	<b>0</b>	<b>43</b>	<b>29</b>	<b>44</b>	<b>27</b>	<b>262</b>	
YAMHILL	NEWBERG PD	1	22	12	0	0	0	0	0	0	0	0	9	8	0	0	0	0	1	0	0	0	0	0	3	3	9	1	9	
YAMHILL	NEWBERG PD	2	21	8	0	0	0	0	1	0	0	0	6	5	1	1	0	0	0	0	0	0	0	0	7	0	6	2	15	
YAMHILL	NEWBERG PD	3	21	13	0	0	0	0	2	1	0	0	9	7	1	1	0	0	0	0	0	0	0	0	5	2	4	2	4	
YAMHILL	NEWBERG PD	4	25	15	0	0	0	0	1	0	0	0	8	5	1	0	1	0	2	2	0	0	0	0	6	6	6	2	22	
<b>AGENCY TOTAL</b>			<b>89</b>	<b>48</b>	<b>0</b>	<b>0</b>	<b>0</b>	<b>0</b>	<b>4</b>	<b>1</b>	<b>0</b>	<b>0</b>	<b>32</b>	<b>25</b>	<b>3</b>	<b>2</b>	<b>1</b>	<b>0</b>	<b>3</b>	<b>2</b>	<b>0</b>	<b>0</b>	<b>0</b>	<b>0</b>	<b>21</b>	<b>11</b>	<b>25</b>	<b>7</b>	<b>50</b>	
YAMHILL	CARLTON PD	1	0	0																										
YAMHILL	CARLTON PD	2	0	0																										
YAMHILL	CARLTON PD	3	0	0																										
YAMHILL	CARLTON PD	4	0	0																										
<b>AGENCY TOTAL</b>			<b>0</b>	<b>0</b>	<b>0</b>	<b>0</b>	<b>0</b>	<b>0</b>	<b>0</b>	<b>0</b>	<b>0</b>	<b>0</b>	<b>0</b>	<b>0</b>	<b>0</b>	<b>0</b>	<b>0</b>	<b>0</b>	<b>0</b>	<b>0</b>	<b>0</b>	<b>0</b>	<b>0</b>	<b>0</b>	<b>0</b>	<b>0</b>	<b>0</b>	<b>0</b>	<b>0</b>	<b>0</b>

\*Zeros (0) indicate that no offenses or arrests for a particular crime type were reported to law enforcement.  
 Blank lines (no numbers or zeros (0)) indicate that a law enforcement agency did not submit data to the Oregon Uniform Crime Reporting program.

**2005 DOMESTIC DISTURBANCES BY AGENCY\*, COUNTY and STATEWIDE**

COUNTY	AGENCY	QTR	TOTAL		HOMICIDE		RAPE		AGG. ASSLT		BURGLARY		SIMP. ASSLT		VANDALISM		OTH. SEX CRIME		DIS. COND.		TRESPASS		CRIM. THREAT		ALL OTHER		RESTRN ORD.		NON-CRIM.	
			OFF.	ARR.	OFF.	ARR.	OFF.	ARR.	OFF.	ARR.	OFF.	ARR.	OFF.	ARR.	OFF.	ARR.	OFF.	ARR.	OFF.	ARR.	OFF.	ARR.	OFF.	ARR.	OFF.	ARR.	OFF.	ARR.	OFF.	
YAMHILL	AMITY PD	1	3	1	0	0	0	0	1	1	1	0	1	0	0	0	0	0	0	0	0	0	0	0	0	0	0	0	0	4
YAMHILL	AMITY PD	2	8	4	0	0	0	0	0	0	0	0	0	0	1	0	2	2	0	0	0	0	0	0	5	2	0	0	6	
YAMHILL	AMITY PD	3																												
YAMHILL	AMITY PD	4																												
<b>AGENCY TOTAL</b>			<b>11</b>	<b>5</b>	<b>0</b>	<b>0</b>	<b>0</b>	<b>0</b>	<b>1</b>	<b>1</b>	<b>1</b>	<b>0</b>	<b>1</b>	<b>0</b>	<b>1</b>	<b>0</b>	<b>2</b>	<b>2</b>	<b>0</b>	<b>0</b>	<b>0</b>	<b>0</b>	<b>0</b>	<b>0</b>	<b>5</b>	<b>2</b>	<b>0</b>	<b>0</b>	<b>10</b>	
YAMHILL	YAMHILL PD	1	0	0	0	0	0	0	0	0	0	0	0	0	0	0	0	0	0	0	0	0	0	0	0	0	0	0	1	
YAMHILL	YAMHILL PD	2	0	0	0	0	0	0	0	0	0	0	0	0	0	0	0	0	0	0	0	0	0	0	0	0	1	1	1	
YAMHILL	YAMHILL PD	3	1	1	0	0	0	0	0	0	0	0	0	0	0	0	0	0	1	1	0	0	0	0	0	0	0	0	2	
YAMHILL	YAMHILL PD	4	0	0	0	0	0	0	0	0	0	0	0	0	0	0	0	0	0	0	0	0	0	0	0	0	0	0	1	
<b>AGENCY TOTAL</b>			<b>1</b>	<b>1</b>	<b>0</b>	<b>0</b>	<b>0</b>	<b>0</b>	<b>0</b>	<b>0</b>	<b>0</b>	<b>0</b>	<b>0</b>	<b>0</b>	<b>0</b>	<b>0</b>	<b>0</b>	<b>0</b>	<b>1</b>	<b>1</b>	<b>0</b>	<b>0</b>	<b>0</b>	<b>0</b>	<b>0</b>	<b>0</b>	<b>1</b>	<b>1</b>	<b>5</b>	
YAMHILL	OSP YAMHILL	1	0	0	0	0	0	0	0	0	0	0	0	0	0	0	0	0	0	0	0	0	0	0	0	0	0	0	1	
YAMHILL	OSP YAMHILL	2	1	1	0	0	0	0	0	0	0	0	1	1	0	0	0	0	0	0	0	0	0	0	0	0	0	0	3	
YAMHILL	OSP YAMHILL	3	0	0	0	0	0	0	0	0	0	0	0	0	0	0	0	0	0	0	0	0	0	0	0	0	0	0	1	
YAMHILL	OSP YAMHILL	4	0	0	0	0	0	0	0	0	0	0	0	0	0	0	0	0	0	0	0	0	0	0	0	0	0	0	4	
<b>AGENCY TOTAL</b>			<b>1</b>	<b>1</b>	<b>0</b>	<b>0</b>	<b>0</b>	<b>0</b>	<b>0</b>	<b>0</b>	<b>0</b>	<b>0</b>	<b>1</b>	<b>1</b>	<b>0</b>	<b>0</b>	<b>0</b>	<b>0</b>	<b>0</b>	<b>0</b>	<b>0</b>	<b>0</b>	<b>0</b>	<b>0</b>	<b>0</b>	<b>0</b>	<b>0</b>	<b>0</b>	<b>9</b>	
<b>1st QTR COUNTY TOTAL</b>			<b>74</b>	<b>72</b>	<b>8</b>	<b>1</b>	<b>0</b>	<b>1</b>	<b>3</b>	<b>3</b>	<b>4</b>	<b>1</b>	<b>23</b>	<b>28</b>	<b>2</b>	<b>2</b>	<b>2</b>	<b>1</b>	<b>9</b>	<b>9</b>	<b>2</b>	<b>1</b>	<b>0</b>	<b>0</b>	<b>21</b>	<b>25</b>	<b>14</b>	<b>6</b>	<b>65</b>	
<b>2nd QTR COUNTY TOTAL</b>			<b>125</b>	<b>105</b>	<b>21</b>	<b>0</b>	<b>0</b>	<b>0</b>	<b>4</b>	<b>5</b>	<b>1</b>	<b>0</b>	<b>39</b>	<b>46</b>	<b>19</b>	<b>6</b>	<b>2</b>	<b>2</b>	<b>8</b>	<b>9</b>	<b>0</b>	<b>1</b>	<b>0</b>	<b>0</b>	<b>31</b>	<b>36</b>	<b>14</b>	<b>6</b>	<b>69</b>	
<b>3rd QTR COUNTY TOTAL</b>			<b>114</b>	<b>87</b>	<b>22</b>	<b>0</b>	<b>1</b>	<b>0</b>	<b>2</b>	<b>3</b>	<b>1</b>	<b>0</b>	<b>30</b>	<b>42</b>	<b>15</b>	<b>3</b>	<b>2</b>	<b>0</b>	<b>5</b>	<b>2</b>	<b>0</b>	<b>1</b>	<b>1</b>	<b>0</b>	<b>35</b>	<b>36</b>	<b>23</b>	<b>0</b>	<b>7</b>	
<b>4th QTR COUNTY TOTAL</b>			<b>124</b>	<b>89</b>	<b>24</b>	<b>0</b>	<b>0</b>	<b>0</b>	<b>5</b>	<b>6</b>	<b>0</b>	<b>0</b>	<b>40</b>	<b>45</b>	<b>16</b>	<b>3</b>	<b>1</b>	<b>0</b>	<b>3</b>	<b>4</b>	<b>1</b>	<b>0</b>	<b>0</b>	<b>0</b>	<b>34</b>	<b>31</b>	<b>7</b>	<b>0</b>	<b>21</b>	
<b>COUNTY GRAND TOTAL</b>			<b>437</b>	<b>353</b>	<b>75</b>	<b>1</b>	<b>1</b>	<b>1</b>	<b>14</b>	<b>17</b>	<b>6</b>	<b>1</b>	<b>132</b>	<b>161</b>	<b>52</b>	<b>14</b>	<b>7</b>	<b>3</b>	<b>25</b>	<b>24</b>	<b>3</b>	<b>3</b>	<b>1</b>	<b>0</b>	<b>121</b>	<b>128</b>	<b>58</b>	<b>12</b>	<b>162</b>	

\*Zeros (0) indicate that no offenses or arrests for a particular crime type were reported to law enforcement.  
 Blank lines (no numbers or zeros (0)) indicate that a law enforcement agency did not submit data to the Oregon Uniform Crime Reporting program.

**2005 DOMESTIC DISTURBANCES BY AGENCY\*, COUNTY and STATEWIDE**

COUNTY	AGENCY	QTR	TOTAL		HOMICIDE		RAPE		AGG. ASSLT		BURGLARY		SIMP. ASSLT		VANDALISM		OTH. SEX CRIME		DIS. COND.		TRESPASS		CRIM. THREAT		ALL OTHER		RESTRN ORD.		NON-CRIM.
			OFF.	ARR.	OFF.	ARR.	OFF.	ARR.	OFF.	ARR.	OFF.	ARR.	OFF.	ARR.	OFF.	ARR.	OFF.	ARR.	OFF.	ARR.	OFF.	ARR.	OFF.	ARR.	OFF.	ARR.	OFF.	ARR.	OFF.
<b>STATEWIDE</b>																													
<b>1st QTR COUNTY TOTAL</b>			<b>3,958</b>	<b>2,539</b>	<b>10</b>	<b>3</b>	<b>26</b>	<b>10</b>	<b>333</b>	<b>255</b>	<b>51</b>	<b>19</b>	<b>1,913</b>	<b>1,418</b>	<b>94</b>	<b>41</b>	<b>22</b>	<b>46</b>	<b>678</b>	<b>332</b>	<b>196</b>	<b>81</b>	<b>272</b>	<b>178</b>	<b>363</b>	<b>156</b>	<b>794</b>	<b>424</b>	<b>1,614</b>
<b>2nd QTR COUNTY TOTAL</b>			<b>4,447</b>	<b>2,799</b>	<b>25</b>	<b>2</b>	<b>10</b>	<b>2</b>	<b>365</b>	<b>268</b>	<b>67</b>	<b>26</b>	<b>2,252</b>	<b>1,649</b>	<b>131</b>	<b>48</b>	<b>19</b>	<b>14</b>	<b>713</b>	<b>372</b>	<b>218</b>	<b>77</b>	<b>265</b>	<b>164</b>	<b>382</b>	<b>177</b>	<b>680</b>	<b>366</b>	<b>1,905</b>
<b>3rd QTR COUNTY TOTAL</b>			<b>4,866</b>	<b>2,672</b>	<b>28</b>	<b>3</b>	<b>23</b>	<b>7</b>	<b>339</b>	<b>259</b>	<b>68</b>	<b>31</b>	<b>2,860</b>	<b>1,563</b>	<b>129</b>	<b>40</b>	<b>16</b>	<b>7</b>	<b>628</b>	<b>341</b>	<b>198</b>	<b>84</b>	<b>226</b>	<b>149</b>	<b>351</b>	<b>188</b>	<b>574</b>	<b>250</b>	<b>1,761</b>
<b>4th QTR COUNTY TOTAL</b>			<b>3,920</b>	<b>2,322</b>	<b>28</b>	<b>4</b>	<b>19</b>	<b>7</b>	<b>310</b>	<b>244</b>	<b>198</b>	<b>96</b>	<b>1,890</b>	<b>1,290</b>	<b>123</b>	<b>42</b>	<b>27</b>	<b>14</b>	<b>597</b>	<b>277</b>	<b>232</b>	<b>92</b>	<b>187</b>	<b>125</b>	<b>309</b>	<b>131</b>	<b>572</b>	<b>291</b>	<b>1,592</b>
<b>STATEWIDE GRAND TOTAL</b>			<b>17,191</b>	<b>10,332</b>	<b>91</b>	<b>12</b>	<b>78</b>	<b>26</b>	<b>1,347</b>	<b>1,026</b>	<b>384</b>	<b>172</b>	<b>8,915</b>	<b>5,920</b>	<b>477</b>	<b>171</b>	<b>84</b>	<b>81</b>	<b>2,616</b>	<b>1,322</b>	<b>844</b>	<b>334</b>	<b>950</b>	<b>616</b>	<b>1,405</b>	<b>652</b>	<b>2,620</b>	<b>1,331</b>	<b>6,872</b>