





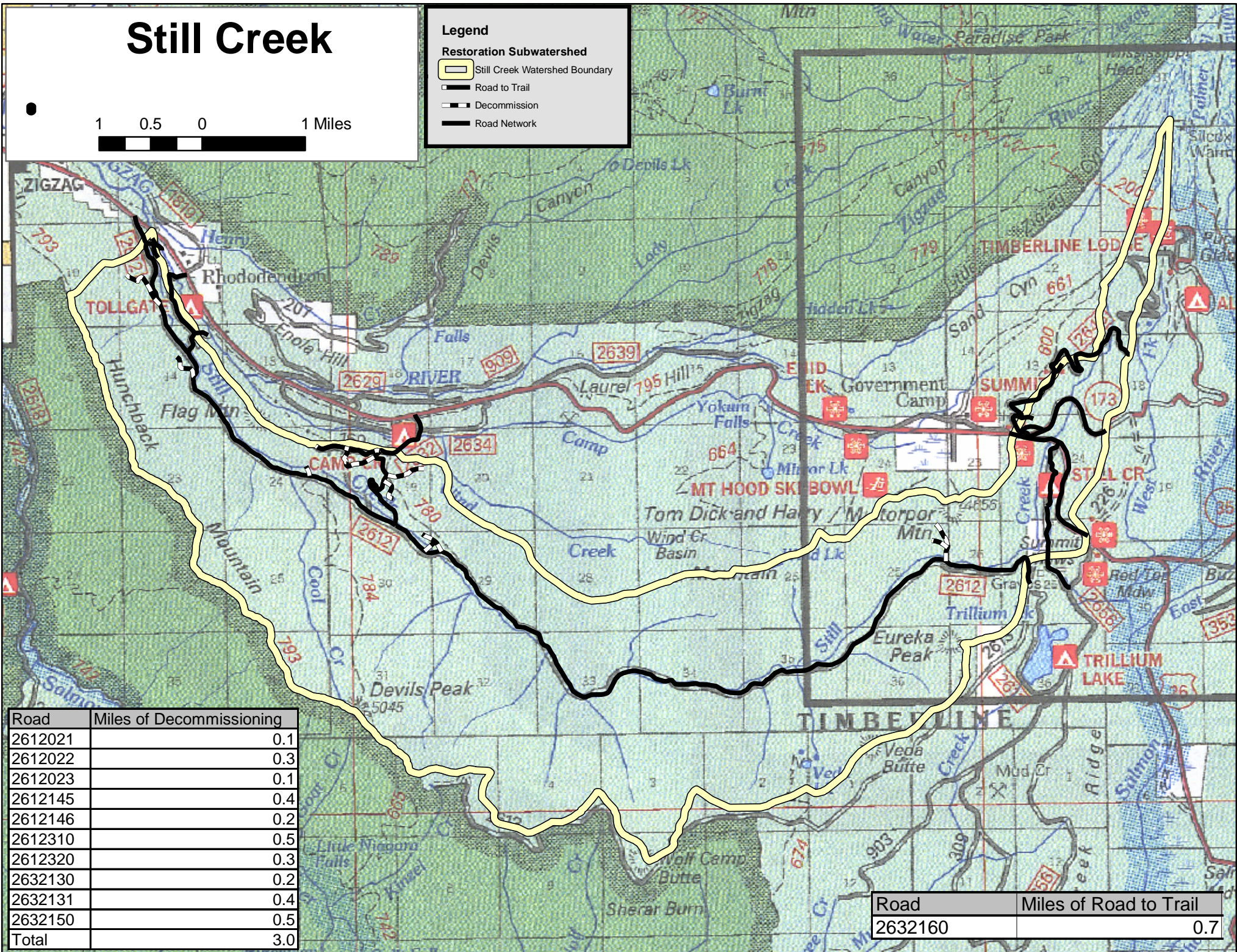
Still Creek

Legend

Restoration Subwatershed

-  Still Creek Watershed Boundary
-  Road to Trail
-  Decommission
-  Road Network

1 0.5 0 1 Miles



Road	Miles of Decommissioning
2612021	0.1
2612022	0.3
2612023	0.1
2612145	0.4
2612146	0.2
2612310	0.5
2612320	0.3
2632130	0.2
2632131	0.4
2632150	0.5
Total	3.0

Road	Miles of Road to Trail
2632160	0.7