

# North American Drought Monitor

March 31, 2008

Released: Friday, April 18, 2008

<http://www.ncdc.noaa.gov/nadm.html>

Analysts:

Canada - Trevor Hadwen  
Dwayne Chobanik  
Mexico - Valentina Davydova  
Adelina Encarnación  
Elvia Delgado  
Reynaldo Pascual  
Fernando Romero

U.S.A. - Rich Tinker  
David Miskus\*  
Brad Rippey\*

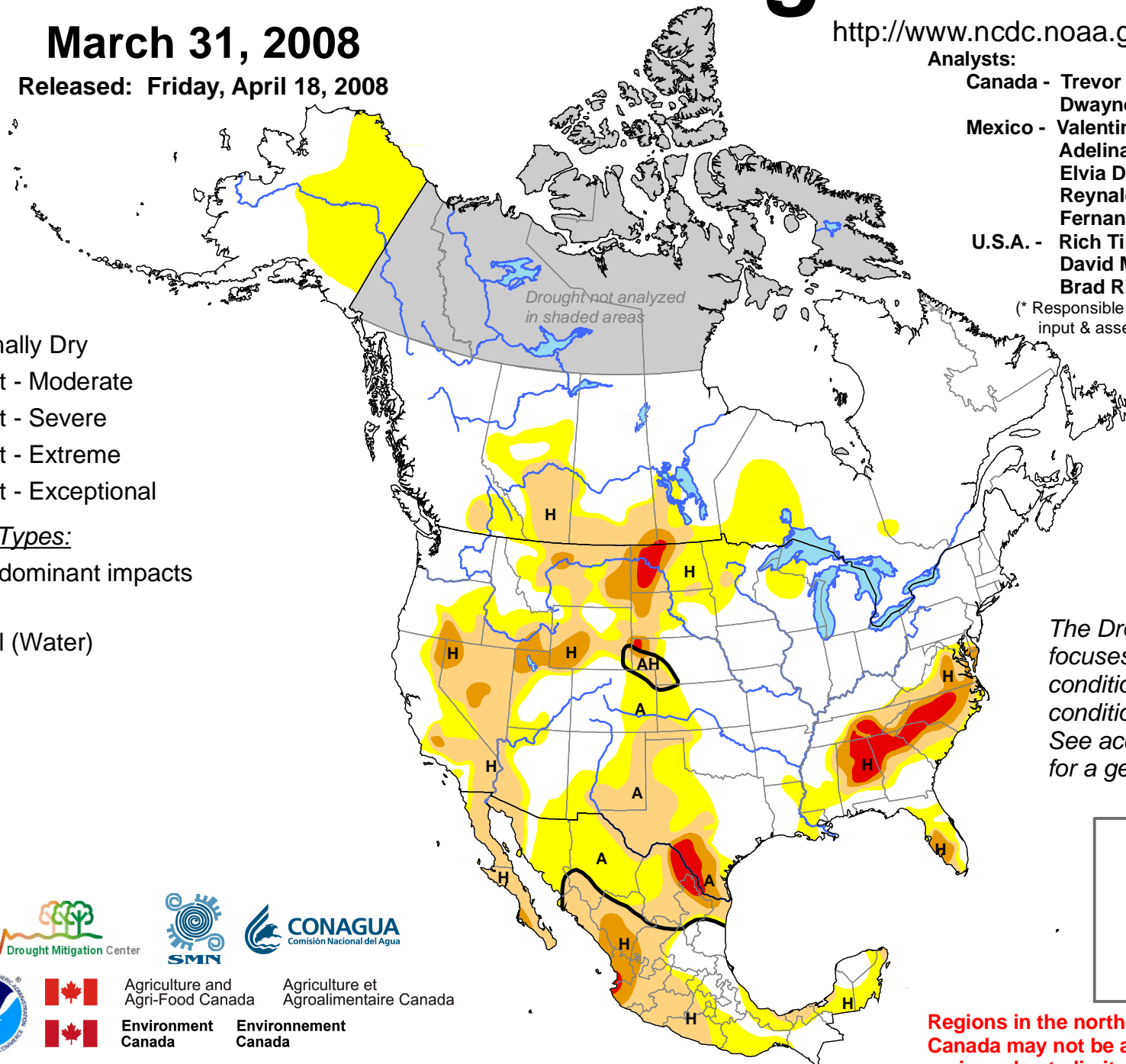
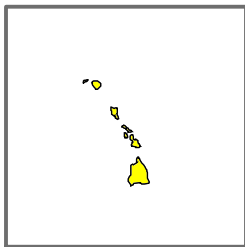
(\* Responsible for collecting analysts' input & assembling the NA-DM map)

## Intensity:

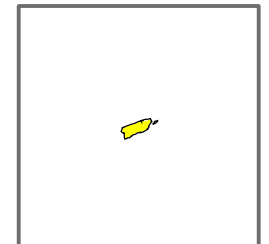
- D0 Abnormally Dry
- D1 Drought - Moderate
- D2 Drought - Severe
- D3 Drought - Extreme
- D4 Drought - Exceptional

## Drought Impact Types:

- Delineates dominant impacts
- A = Agriculture
- H = Hydrological (Water)



*The Drought Monitor focuses on broad-scale conditions. Local conditions may vary. See accompanying text for a general summary.*



**Regions in the northern extremes of Canada may not be as accurate as other regions due to limited information.**



Agriculture and Agri-Food Canada

Agriculture et Agroalimentaire Canada

Environment Canada

Environnement Canada