

North American Drought Monitor

<http://www.ncdc.noaa.gov/nadm.html>

February 29, 2008

Released: Wednesday, March 19, 2008

Analysts:

- Canada - Trevor Hadwen
Dwayne Chobanik
- Mexico - Valentina Davydova
Adelina Encarnación
Elvia Delgado
Reynaldo Pascual
Fernando Romero
- U.S.A. - Brian Fuchs
David Miskus*
Brad Rippey*

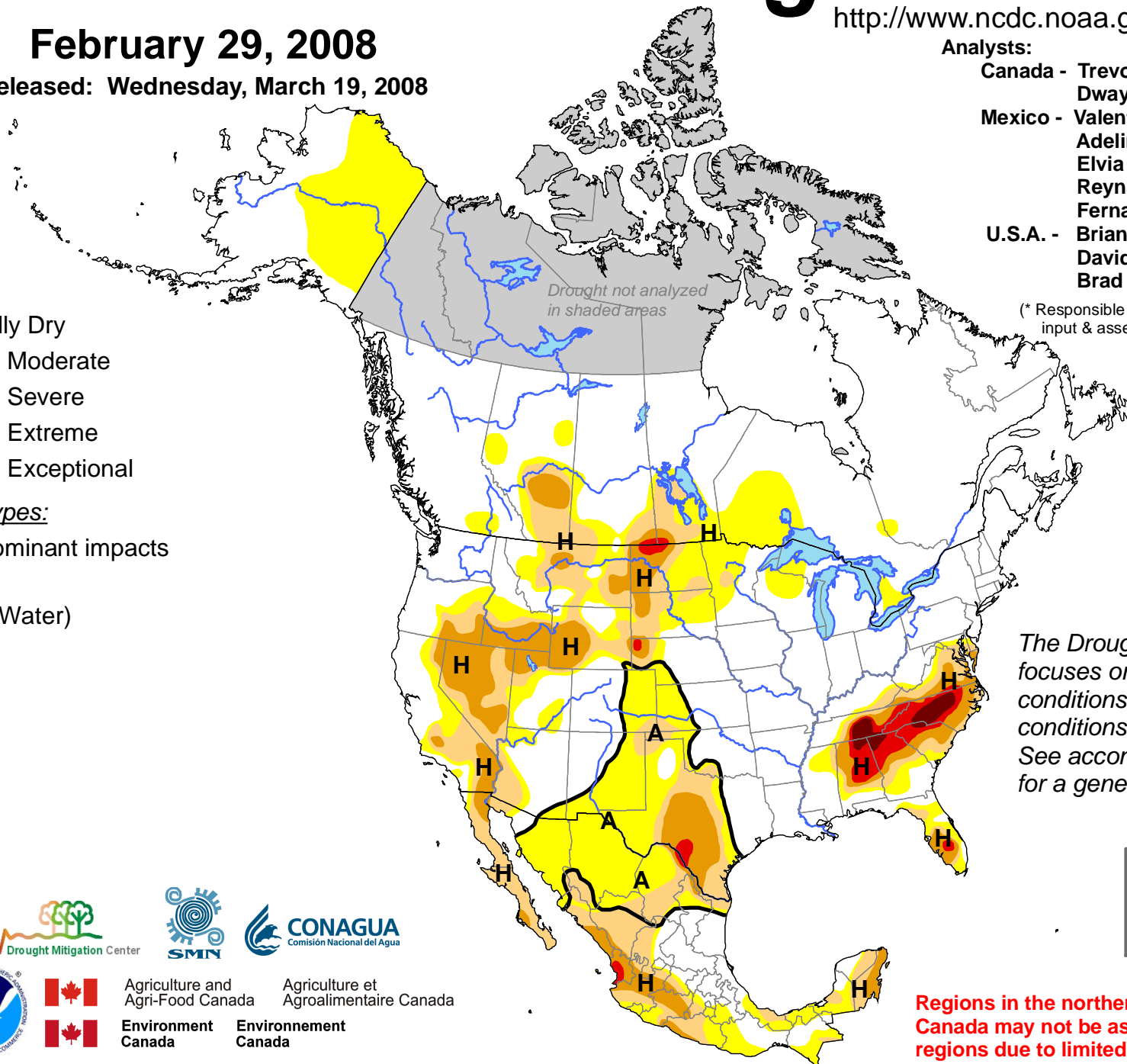
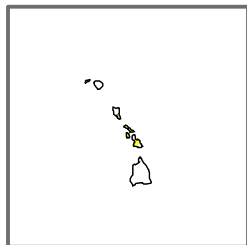
(* Responsible for collecting analysts' input & assembling the NA-DM map)

Intensity:

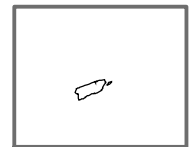
- D0 Abnormally Dry
- D1 Drought - Moderate
- D2 Drought - Severe
- D3 Drought - Extreme
- D4 Drought - Exceptional

Drought Impact Types:

- Delineates dominant impacts
- A = Agriculture
- H = Hydrological (Water)



The Drought Monitor focuses on broad-scale conditions. Local conditions may vary. See accompanying text for a general summary.



Agriculture and Agri-Food Canada

Agriculture et Agroalimentaire Canada

Environment Canada

Environnement Canada

Regions in the northern extremes of Canada may not be as accurate as other regions due to limited information.