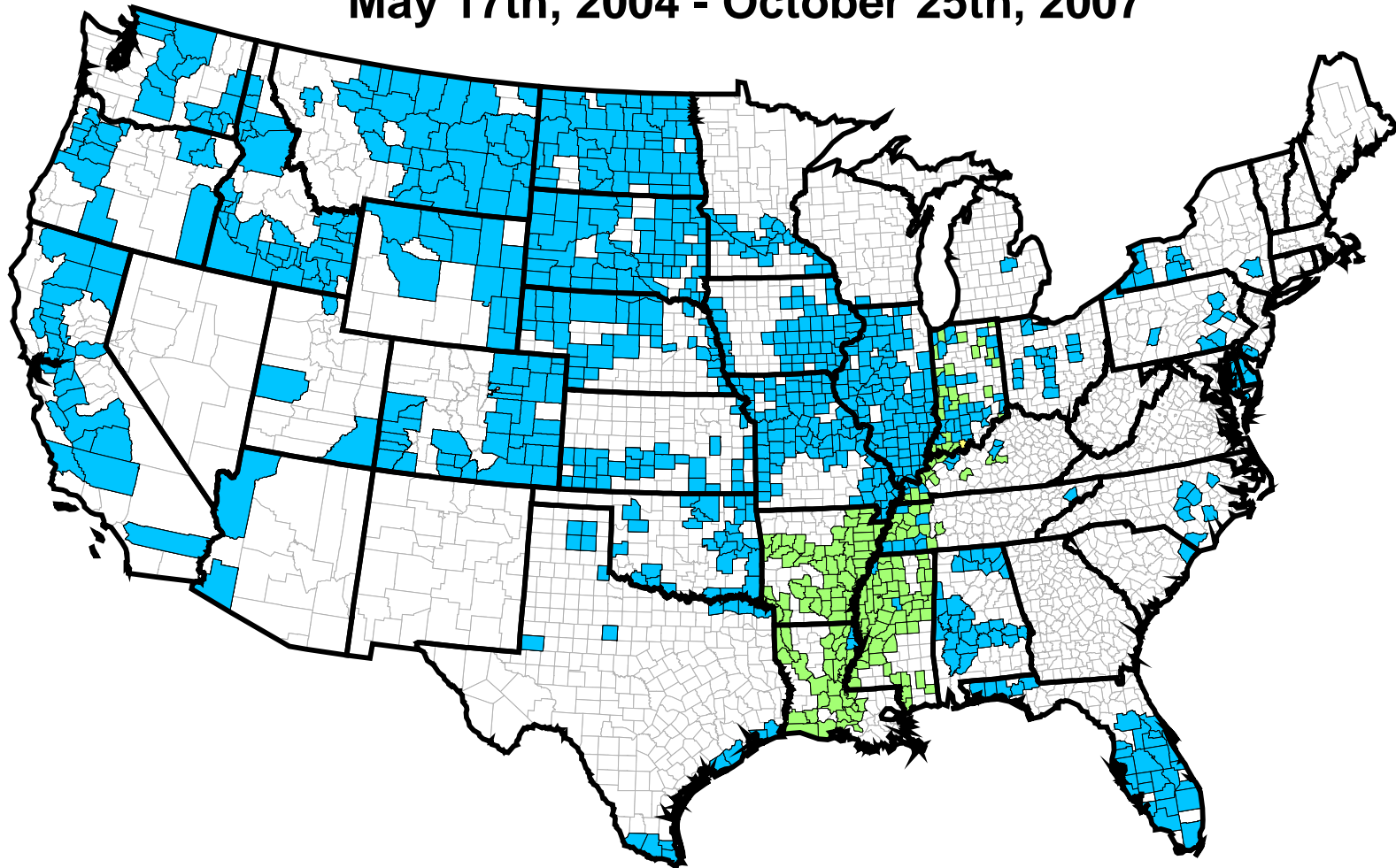




RMA Mapping Progress

May 17th, 2004 - October 25th, 2007



Current Status of Counties with FCI-33 Actuarial Maps 968 Total Counties

| | | | |
|---|--|---|------------------|
|  | Phase 1 - Base Map 968 Counties |  | No Map in County |
|  | Phase 2 - RMA Layers Digitized 967 Counties | | |
|  | Phase 3 - Ready to Publish 787 Counties | | |



GIS Progress Report

| <i>FIPS</i> | <i>State</i> | <i>County</i> | <i>PHASE 1 Base Map</i> | <i>PHASE 2 RMA Layers Digitized</i> | <i>PHASE 3 Layout Complete</i> |
|-------------|--------------|---------------|-----------------------------|---|------------------------------------|
| 01001 | AL | Autauga | Yes | Yes | Yes |
| 01007 | AL | Bibb | Yes | Yes | Yes |
| 01011 | AL | Bullock | Yes | Yes | Yes |
| 01019 | AL | Cherokee | Yes | Yes | Yes |
| 01025 | AL | Clarke | Yes | Yes | Yes |
| 01047 | AL | Dallas | Yes | Yes | Yes |
| 01049 | AL | De Kalb | Yes | Yes | Yes |
| 01051 | AL | Elmore | Yes | Yes | Yes |
| 01063 | AL | Greene | Yes | Yes | Yes |
| 01065 | AL | Hale | Yes | Yes | Yes |
| 01071 | AL | Jackson | Yes | Yes | Yes |
| 01075 | AL | Lamar | Yes | Yes | Yes |
| 01079 | AL | Lawrence | Yes | Yes | Yes |
| 01083 | AL | Limestone | Yes | Yes | Yes |
| 01085 | AL | Lowndes | Yes | Yes | Yes |
| 01087 | AL | Macon | Yes | Yes | Yes |
| 01089 | AL | Madison | Yes | Yes | Yes |
| 01091 | AL | Marengo | Yes | Yes | Yes |
| 01095 | AL | Marshall | Yes | Yes | Yes |
| 01099 | AL | Monroe | Yes | Yes | Yes |
| 01101 | AL | Montgomery | Yes | Yes | Yes |
| 01103 | AL | Morgan | Yes | Yes | Yes |
| 01105 | AL | Perry | Yes | Yes | Yes |
| 01107 | AL | Pickens | Yes | Yes | Yes |
| 01113 | AL | Russell | Yes | Yes | Yes |
| 01119 | AL | Sumter | Yes | Yes | Yes |
| 01125 | AL | Tuscaloosa | Yes | Yes | Yes |
| 01131 | AL | Wilcox | Yes | Yes | Yes |
| 04015 | AZ | Mohave | Yes | Yes | Yes |
| 04027 | AZ | Yuma | Yes | Yes | Yes |
| 05001 | AR | Arkansas | Yes | Yes | No |
| 05003 | AR | Ashley | Yes | Yes | No |
| 05011 | AR | Bradley | Yes | Yes | No |
| 05013 | AR | Calhoun | Yes | Yes | No |
| 05017 | AR | Chicot | Yes | Yes | No |
| 05019 | AR | Clark | Yes | Yes | No |
| 05021 | AR | Clay | Yes | Yes | No |

| <i>FIPS</i> | <i>State</i> | <i>County</i> | <i>PHASE 1 Base Map</i> | <i>PHASE 2 RMA Layers Digitized</i> | <i>PHASE 3 Layout Complete</i> |
|-------------|--------------|---------------|-----------------------------|---|------------------------------------|
| 05025 | AR | Cleveland | Yes | Yes | No |
| 05029 | AR | Conway | Yes | Yes | No |
| 05031 | AR | Craighead | Yes | Yes | No |
| 05033 | AR | Crawford | Yes | Yes | No |
| 05035 | AR | Crittenden | Yes | Yes | No |
| 05037 | AR | Cross | Yes | Yes | No |
| 05039 | AR | Dallas | Yes | Yes | No |
| 05041 | AR | Desha | Yes | Yes | No |
| 05043 | AR | Drew | Yes | Yes | No |
| 05045 | AR | Faulkner | Yes | Yes | No |
| 05047 | AR | Franklin | Yes | Yes | No |
| 05055 | AR | Greene | Yes | Yes | No |
| 05057 | AR | Hempstead | Yes | Yes | No |
| 05059 | AR | Hot Spring | Yes | Yes | No |
| 05063 | AR | Independence | Yes | Yes | No |
| 05067 | AR | Jackson | Yes | Yes | No |
| 05069 | AR | Jefferson | Yes | Yes | No |
| 05071 | AR | Johnson | Yes | Yes | No |
| 05073 | AR | Lafayette | Yes | Yes | No |
| 05075 | AR | Lawrence | Yes | Yes | No |
| 05077 | AR | Lee | Yes | Yes | No |
| 05079 | AR | Lincoln | Yes | Yes | No |
| 05081 | AR | Little River | Yes | Yes | No |
| 05083 | AR | Logan | Yes | Yes | No |
| 05085 | AR | Lonoke | Yes | Yes | No |
| 05091 | AR | Miller | Yes | Yes | No |
| 05093 | AR | Mississippi | Yes | Yes | No |
| 05095 | AR | Monroe | Yes | Yes | No |
| 05103 | AR | Ouachita | Yes | Yes | No |
| 05105 | AR | Perry | Yes | Yes | No |
| 05107 | AR | Phillips | Yes | Yes | No |
| 05111 | AR | Poinsett | Yes | Yes | No |
| 05115 | AR | Pope | Yes | Yes | No |
| 05117 | AR | Praire | Yes | Yes | No |
| 05119 | AR | Pulaski | Yes | Yes | No |
| 05121 | AR | Randolph | Yes | Yes | No |
| 05123 | AR | St. Francis | Yes | Yes | No |
| 05131 | AR | Sebastian | Yes | Yes | No |
| 05133 | AR | Sevier | Yes | Yes | No |
| 05145 | AR | White | Yes | Yes | No |

| <i>FIPS</i> | <i>State</i> | <i>County</i> | <i>PHASE 1 Base Map</i> | <i>PHASE 2 RMA Layers Digitized</i> | <i>PHASE 3 Layout Complete</i> |
|-------------|--------------|-----------------|-----------------------------|---|------------------------------------|
| 05147 | AR | Woodruff | Yes | Yes | No |
| 05149 | AR | Yell | Yes | Yes | No |
| 06011 | CA | Colusa | Yes | Yes | Yes |
| 06013 | CA | Contra Costa | Yes | Yes | Yes |
| 06017 | CA | El Dorado | Yes | Yes | Yes |
| 06019 | CA | Fresno | Yes | Yes | Yes |
| 06021 | CA | Glenn | Yes | Yes | Yes |
| 06029 | CA | Kern | Yes | Yes | Yes |
| 06031 | CA | Kings | Yes | Yes | Yes |
| 06033 | CA | Lake | Yes | Yes | Yes |
| 06035 | CA | Lassen | Yes | Yes | Yes |
| 06047 | CA | Merced | Yes | Yes | Yes |
| 06049 | CA | Modoc | Yes | Yes | Yes |
| 06065 | CA | Riverside | Yes | Yes | Yes |
| 06067 | CA | Sacramento | Yes | Yes | Yes |
| 06069 | CA | San Benito | Yes | Yes | Yes |
| 06077 | CA | San Joaquin | Yes | Yes | Yes |
| 06079 | CA | San Luis Obispo | Yes | Yes | Yes |
| 06089 | CA | Shasta | Yes | Yes | Yes |
| 06093 | CA | Siskiyou | Yes | Yes | Yes |
| 06095 | CA | Solano | Yes | Yes | Yes |
| 06099 | CA | Stanislaus | Yes | Yes | Yes |
| 06101 | CA | Sutter | Yes | Yes | Yes |
| 06103 | CA | Tehama | Yes | Yes | Yes |
| 06107 | CA | Tulare | Yes | Yes | Yes |
| 06113 | CA | Yolo | Yes | Yes | Yes |
| 08001 | CO | Adams | Yes | Yes | Yes |
| 08003 | CO | Alamosa | Yes | Yes | Yes |
| 08005 | CO | Arapahoe | Yes | Yes | Yes |
| 08009 | CO | Baca | Yes | Yes | Yes |
| 08011 | CO | Bent | Yes | Yes | Yes |
| 08017 | CO | Cheyenne | Yes | Yes | Yes |
| 08021 | CO | Conejos | Yes | Yes | Yes |
| 08023 | CO | Costilla | Yes | Yes | Yes |
| 08025 | CO | Crowley | Yes | Yes | Yes |
| 08029 | CO | Delta | Yes | Yes | Yes |
| 08033 | CO | Dolores | Yes | Yes | Yes |
| 08039 | CO | Elbert | Yes | Yes | Yes |
| 08041 | CO | El Paso | Yes | Yes | Yes |
| 08061 | CO | Kiowa | Yes | Yes | Yes |

| <i>FIPS</i> | <i>State</i> | <i>County</i> | <i>PHASE 1 Base Map</i> | <i>PHASE 2 RMA Layers Digitized</i> | <i>PHASE 3 Layout Complete</i> |
|-------------|--------------|---------------|-----------------------------|---|------------------------------------|
| 08067 | CO | La Plata | Yes | Yes | Yes |
| 08071 | CO | Las Animas | Yes | Yes | Yes |
| 08073 | CO | Lincoln | Yes | Yes | Yes |
| 08075 | CO | Logan | Yes | Yes | Yes |
| 08077 | CO | Mesa | Yes | Yes | Yes |
| 08083 | CO | Montezuma | Yes | Yes | Yes |
| 08085 | CO | Montrose | Yes | Yes | Yes |
| 08087 | CO | Morgan | Yes | Yes | Yes |
| 08089 | CO | Otero | Yes | Yes | Yes |
| 08095 | CO | Phillips | Yes | Yes | Yes |
| 08099 | CO | Prowers | Yes | Yes | Yes |
| 08101 | CO | Pueblo | Yes | Yes | Yes |
| 08105 | CO | Rio Grande | Yes | Yes | Yes |
| 08109 | CO | Saguache | Yes | Yes | Yes |
| 08113 | CO | San Miguel | Yes | Yes | Yes |
| 08115 | CO | Sedgwick | Yes | Yes | Yes |
| 08121 | CO | Washington | Yes | Yes | Yes |
| 08123 | CO | Weld | Yes | Yes | Yes |
| 08125 | CO | Yuma | Yes | Yes | Yes |
| 10001 | DE | Kent | Yes | Yes | Yes |
| 10005 | DE | Sussex | Yes | Yes | Yes |
| 12009 | FL | Brevard | Yes | Yes | Yes |
| 12021 | FL | Collier | Yes | Yes | Yes |
| 12027 | FL | De Soto | Yes | Yes | Yes |
| 12043 | FL | Glades | Yes | Yes | Yes |
| 12049 | FL | Hardee | Yes | Yes | Yes |
| 12051 | FL | Hendry | Yes | Yes | Yes |
| 12053 | FL | Hernando | Yes | Yes | Yes |
| 12055 | FL | Highlands | Yes | Yes | Yes |
| 12057 | FL | Hillsborough | Yes | Yes | Yes |
| 12061 | FL | Indian River | Yes | Yes | Yes |
| 12063 | FL | Jackson | Yes | Yes | Yes |
| 12069 | FL | Lake | Yes | Yes | Yes |
| 12071 | FL | Lee | Yes | Yes | Yes |
| 12081 | FL | Manatee | Yes | Yes | Yes |
| 12083 | FL | Marion | Yes | Yes | Yes |
| 12085 | FL | Martin | Yes | Yes | Yes |
| 12086 | FL | Miami-Dade | Yes | Yes | Yes |
| 12091 | FL | Okaloosa | Yes | Yes | Yes |
| 12093 | FL | Okeechobee | Yes | Yes | Yes |

| <i>FIPS</i> | <i>State</i> | <i>County</i> | <i>PHASE 1 Base Map</i> | <i>PHASE 2 RMA Layers Digitized</i> | <i>PHASE 3 Layout Complete</i> |
|-------------|--------------|---------------|-----------------------------|---|------------------------------------|
| 12095 | FL | Orange | Yes | Yes | Yes |
| 12097 | FL | Osceola | Yes | Yes | Yes |
| 12099 | FL | Palm Beach | Yes | Yes | Yes |
| 12101 | FL | Pasco | Yes | Yes | Yes |
| 12105 | FL | Polk | Yes | Yes | Yes |
| 12113 | FL | Santa Rosa | Yes | Yes | Yes |
| 12115 | FL | Sarasota | Yes | Yes | Yes |
| 12117 | FL | Seminole | Yes | Yes | Yes |
| 12127 | FL | Volusia | Yes | Yes | Yes |
| 12131 | FL | Walton | Yes | Yes | Yes |
| 12133 | FL | Washington | Yes | Yes | Yes |
| 15001 | HI | Hawaii | Yes | Yes | Yes |
| 16001 | ID | Ada | Yes | Yes | Yes |
| 16005 | ID | Bannock | Yes | Yes | Yes |
| 16009 | ID | Benewah | Yes | Yes | Yes |
| 16011 | ID | Bingham | Yes | Yes | Yes |
| 16013 | ID | Blaine | Yes | Yes | Yes |
| 16019 | ID | Bonneville | Yes | Yes | Yes |
| 16027 | ID | Canyon | Yes | Yes | Yes |
| 16029 | ID | Caribou | Yes | Yes | Yes |
| 16031 | ID | Cassia | Yes | Yes | Yes |
| 16033 | ID | Clark | Yes | Yes | Yes |
| 16035 | ID | Clearwater | Yes | Yes | Yes |
| 16039 | ID | Elmore | Yes | Yes | Yes |
| 16041 | ID | Franklin | Yes | Yes | Yes |
| 16043 | ID | Fremont | Yes | Yes | Yes |
| 16045 | ID | Gem | Yes | Yes | Yes |
| 16047 | ID | Gooding | Yes | Yes | Yes |
| 16049 | ID | Idaho | Yes | Yes | Yes |
| 16051 | ID | Jefferson | Yes | Yes | Yes |
| 16053 | ID | Jerome | Yes | Yes | Yes |
| 16055 | ID | Kootenai | Yes | Yes | Yes |
| 16057 | ID | Latah | Yes | Yes | Yes |
| 16061 | ID | Lewis | Yes | Yes | Yes |
| 16063 | ID | Lincoln | Yes | Yes | Yes |
| 16065 | ID | Madison | Yes | Yes | Yes |
| 16067 | ID | Minidoka | Yes | Yes | Yes |
| 16069 | ID | Nez Perce | Yes | Yes | Yes |
| 16071 | ID | Oneida | Yes | Yes | Yes |
| 16073 | ID | Owyhee | Yes | Yes | Yes |

| <i>FIPS</i> | <i>State</i> | <i>County</i> | <i>PHASE 1 Base Map</i> | <i>PHASE 2 RMA Layers Digitized</i> | <i>PHASE 3 Layout Complete</i> |
|-------------|--------------|---------------|-----------------------------|---|------------------------------------|
| 16075 | ID | Payette | Yes | Yes | Yes |
| 16077 | ID | Power | Yes | Yes | Yes |
| 16081 | ID | Teton | Yes | Yes | Yes |
| 16083 | ID | Twin Falls | Yes | Yes | Yes |
| 16087 | ID | Washington | Yes | Yes | Yes |
| 17001 | IL | ADAMS | Yes | Yes | Yes |
| 17003 | IL | ALEXANDER | Yes | Yes | Yes |
| 17005 | IL | BOND | Yes | Yes | Yes |
| 17007 | IL | BOONE | Yes | Yes | Yes |
| 17009 | IL | BROWN | Yes | Yes | Yes |
| 17011 | IL | BUREAU | Yes | Yes | Yes |
| 17013 | IL | CALHOUN | Yes | Yes | Yes |
| 17015 | IL | CARROLL | Yes | Yes | Yes |
| 17017 | IL | CASS | Yes | Yes | Yes |
| 17019 | IL | CHAMPAIGN | Yes | Yes | Yes |
| 17021 | IL | CHRISTIAN | Yes | Yes | Yes |
| 17023 | IL | CLARK | Yes | Yes | Yes |
| 17025 | IL | CLAY | Yes | Yes | Yes |
| 17027 | IL | CLINTON | Yes | Yes | Yes |
| 17029 | IL | COLES | Yes | Yes | Yes |
| 17033 | IL | CRAWFORD | Yes | Yes | Yes |
| 17035 | IL | CUMBERLAND | Yes | Yes | Yes |
| 17037 | IL | DE KALB | Yes | Yes | Yes |
| 17039 | IL | DE WITT | Yes | Yes | Yes |
| 17041 | IL | DOUGLAS | Yes | Yes | Yes |
| 17045 | IL | EDGAR | Yes | Yes | Yes |
| 17047 | IL | EDWARDS | Yes | Yes | Yes |
| 17049 | IL | EFFINGHAM | Yes | Yes | Yes |
| 17051 | IL | FAYETTE | Yes | Yes | Yes |
| 17055 | IL | FRANKLIN | Yes | Yes | Yes |
| 17057 | IL | FULTON | Yes | Yes | Yes |
| 17059 | IL | GALLATIN | Yes | Yes | Yes |
| 17061 | IL | GREENE | Yes | Yes | Yes |
| 17063 | IL | GRUNDY | Yes | Yes | Yes |
| 17065 | IL | HAMILTON | Yes | Yes | Yes |
| 17067 | IL | HANCOCK | Yes | Yes | Yes |
| 17069 | IL | HARDIN | Yes | Yes | Yes |
| 17071 | IL | HENDERSON | Yes | Yes | Yes |
| 17073 | IL | HENRY | Yes | Yes | Yes |
| 17075 | IL | IROQUOIS | Yes | Yes | Yes |

| <i>FIPS</i> | <i>State</i> | <i>County</i> | <i>PHASE 1 Base Map</i> | <i>PHASE 2 RMA Layers Digitized</i> | <i>PHASE 3 Layout Complete</i> |
|-------------|--------------|---------------|-----------------------------|---|------------------------------------|
| 17077 | IL | JACKSON | Yes | Yes | Yes |
| 17079 | IL | JASPER | Yes | Yes | Yes |
| 17081 | IL | JEFFERSON | Yes | Yes | Yes |
| 17083 | IL | JERSEY | Yes | Yes | Yes |
| 17085 | IL | JO DAVIESS | Yes | Yes | Yes |
| 17087 | IL | JOHNSON | Yes | Yes | Yes |
| 17093 | IL | KENDALL | Yes | Yes | Yes |
| 17095 | IL | KNOX | Yes | Yes | Yes |
| 17099 | IL | LA SALLE | Yes | Yes | Yes |
| 17101 | IL | LAWRENCE | Yes | Yes | Yes |
| 17103 | IL | LEE | Yes | Yes | Yes |
| 17107 | IL | LOGAN | Yes | Yes | Yes |
| 17109 | IL | MCDONOUGH | Yes | Yes | Yes |
| 17111 | IL | MCHENRY | Yes | Yes | Yes |
| 17113 | IL | MCLEAN | Yes | Yes | Yes |
| 17115 | IL | MACON | Yes | Yes | Yes |
| 17119 | IL | MADISON | Yes | Yes | Yes |
| 17121 | IL | MARION | Yes | Yes | Yes |
| 17123 | IL | MARSHALL | Yes | Yes | Yes |
| 17125 | IL | MASON | Yes | Yes | Yes |
| 17127 | IL | MASSAC | Yes | Yes | Yes |
| 17129 | IL | MENARD | Yes | Yes | Yes |
| 17131 | IL | MERCER | Yes | Yes | Yes |
| 17133 | IL | MONROE | Yes | Yes | Yes |
| 17135 | IL | MONTGOMERY | Yes | Yes | Yes |
| 17137 | IL | MORGAN | Yes | Yes | Yes |
| 17139 | IL | MOULTRIE | Yes | Yes | Yes |
| 17141 | IL | OGLE | Yes | Yes | Yes |
| 17143 | IL | PEORIA | Yes | Yes | Yes |
| 17145 | IL | PERRY | Yes | Yes | Yes |
| 17149 | IL | PIKE | Yes | Yes | Yes |
| 17151 | IL | POPE | Yes | Yes | Yes |
| 17153 | IL | PULASKI | Yes | Yes | Yes |
| 17155 | IL | PUTNAM | Yes | Yes | Yes |
| 17157 | IL | RANDOLPH | Yes | Yes | Yes |
| 17159 | IL | RICHLAND | Yes | Yes | Yes |
| 17161 | IL | ROCK ISLAND | Yes | Yes | Yes |
| 17163 | IL | ST. CLAIR | Yes | Yes | Yes |
| 17165 | IL | SALINE | Yes | Yes | Yes |
| 17167 | IL | SANGAMON | Yes | Yes | Yes |

| <i>FIPS</i> | <i>State</i> | <i>County</i> | <i>PHASE 1 Base Map</i> | <i>PHASE 2 RMA Layers Digitized</i> | <i>PHASE 3 Layout Complete</i> |
|-------------|--------------|---------------|-----------------------------|---|------------------------------------|
| 17169 | IL | SCHUYLER | Yes | Yes | Yes |
| 17171 | IL | SCOTT | Yes | Yes | Yes |
| 17173 | IL | SHELBY | Yes | Yes | Yes |
| 17177 | IL | STEPHENSON | Yes | Yes | Yes |
| 17179 | IL | TAZEWELL | Yes | Yes | Yes |
| 17181 | IL | UNION | Yes | Yes | Yes |
| 17183 | IL | VERMILION | Yes | Yes | Yes |
| 17185 | IL | WABASH | Yes | Yes | Yes |
| 17189 | IL | WASHINGTON | Yes | Yes | Yes |
| 17191 | IL | WAYNE | Yes | Yes | Yes |
| 17193 | IL | WHITE | Yes | Yes | Yes |
| 17195 | IL | WHITESIDE | Yes | Yes | Yes |
| 17199 | IL | WILLIAMSON | Yes | Yes | Yes |
| 17203 | IL | WOODFORD | Yes | Yes | Yes |
| 18001 | IN | ADAMS | Yes | Yes | Yes |
| 18003 | IN | ALLEN | Yes | Yes | Yes |
| 18005 | IN | BARTHOLOMEW | Yes | Yes | Yes |
| 18009 | IN | BLACKFORD | Yes | Yes | Yes |
| 18011 | IN | BOONE | Yes | Yes | Yes |
| 18013 | IN | BROWN | Yes | Yes | Yes |
| 18021 | IN | CLAY | Yes | Yes | Yes |
| 18025 | IN | CRAWFORD | Yes | Yes | Yes |
| 18027 | IN | DAVISS | Yes | Yes | Yes |
| 18029 | IN | DEARBORN | Yes | Yes | Yes |
| 18037 | IN | DUBOIS | Yes | Yes | Yes |
| 18045 | IN | FOUNTAIN | Yes | Yes | Yes |
| 18047 | IN | FRANKLIN | Yes | Yes | Yes |
| 18051 | IN | GIBSON | Yes | Yes | Yes |
| 18055 | IN | GREENE | Yes | Yes | Yes |
| 18057 | IN | HAMILTON | Yes | Yes | Yes |
| 18071 | IN | JACKSON | Yes | Yes | Yes |
| 18073 | IN | JASPER | Yes | Yes | Yes |
| 18075 | IN | JAY | Yes | Yes | No |
| 18079 | IN | JENNINGS | Yes | Yes | Yes |
| 18083 | IN | KNOX | Yes | Yes | Yes |
| 18089 | IN | LAKE | Yes | Yes | Yes |
| 18091 | IN | LA PORTE | Yes | Yes | Yes |
| 18093 | IN | LAWRENCE | Yes | Yes | Yes |
| 18099 | IN | MARSHALL | Yes | Yes | No |
| 18101 | IN | MARTIN | Yes | Yes | Yes |

| <i>FIPS</i> | <i>State</i> | <i>County</i> | <i>PHASE 1 Base Map</i> | <i>PHASE 2 RMA Layers Digitized</i> | <i>PHASE 3 Layout Complete</i> |
|-------------|--------------|---------------|-----------------------------|---|------------------------------------|
| 18105 | IN | MONROE | Yes | Yes | Yes |
| 18107 | IN | MONTGOMERY | Yes | Yes | Yes |
| 18109 | IN | MORGAN | Yes | Yes | No |
| 18111 | IN | NEWTON | Yes | Yes | No |
| 18113 | IN | NOBLE | Yes | Yes | Yes |
| 18115 | IN | OHIO | Yes | Yes | Yes |
| 18117 | IN | ORANGE | Yes | Yes | Yes |
| 18119 | IN | OWEN | Yes | Yes | No |
| 18121 | IN | PARKE | Yes | Yes | No |
| 18123 | IN | PERRY | Yes | No | No |
| 18125 | IN | PIKE | Yes | Yes | No |
| 18127 | IN | PORTER | Yes | Yes | No |
| 18129 | IN | POSEY | Yes | Yes | No |
| 18133 | IN | PUTNAM | Yes | Yes | No |
| 18139 | IN | RUSH | Yes | Yes | No |
| 18143 | IN | SCOTT | Yes | Yes | Yes |
| 18147 | IN | SPENCER | Yes | Yes | No |
| 18149 | IN | STARKE | Yes | Yes | Yes |
| 18151 | IN | STEUBEN | Yes | Yes | No |
| 18153 | IN | SULLIVAN | Yes | Yes | No |
| 18155 | IN | SWITZERLAND | Yes | Yes | No |
| 18157 | IN | TIPPECANOE | Yes | Yes | No |
| 18163 | IN | VANDEBURGH | Yes | Yes | No |
| 18165 | IN | VERMILLION | Yes | Yes | No |
| 18167 | IN | VIGO | Yes | Yes | No |
| 18169 | IN | WABASH | Yes | Yes | No |
| 18171 | IN | WARREN | Yes | Yes | No |
| 18173 | IN | WARRICK | Yes | Yes | No |
| 18179 | IN | WELLS | Yes | Yes | No |
| 18183 | IN | WHITLEY | Yes | Yes | No |
| 19005 | IA | Allamakee | Yes | Yes | Yes |
| 19007 | IA | Appanoose | Yes | Yes | Yes |
| 19011 | IA | Benton | Yes | Yes | Yes |
| 19013 | IA | Black Hawk | Yes | Yes | Yes |
| 19017 | IA | Bremer | Yes | Yes | Yes |
| 19019 | IA | Buchanan | Yes | Yes | Yes |
| 19023 | IA | Butler | Yes | Yes | Yes |
| 19031 | IA | Cedar | Yes | Yes | Yes |
| 19043 | IA | Clayton | Yes | Yes | Yes |
| 19045 | IA | Clinton | Yes | Yes | Yes |

| <i>FIPS</i> | <i>State</i> | <i>County</i> | <i>PHASE 1 Base Map</i> | <i>PHASE 2 RMA Layers Digitized</i> | <i>PHASE 3 Layout Complete</i> |
|-------------|--------------|--------------------|-----------------------------|---|------------------------------------|
| 19049 | IA | Dallas | Yes | Yes | Yes |
| 19057 | IA | Des Moines | Yes | Yes | Yes |
| 19061 | IA | Dubuque | Yes | Yes | Yes |
| 19067 | IA | Floyd | Yes | Yes | Yes |
| 19069 | IA | Franklin | Yes | Yes | Yes |
| 19071 | IA | Fremont | Yes | Yes | Yes |
| 19085 | IA | Harrison | Yes | Yes | Yes |
| 19087 | IA | Henry | Yes | Yes | Yes |
| 19095 | IA | Iowa | Yes | Yes | Yes |
| 19097 | IA | Jackson | Yes | Yes | Yes |
| 19099 | IA | Jasper | Yes | Yes | Yes |
| 19101 | IA | Jefferson | Yes | Yes | Yes |
| 19103 | IA | Johnson | Yes | Yes | Yes |
| 19105 | IA | Jones | Yes | Yes | Yes |
| 19107 | IA | Keokuk | Yes | Yes | Yes |
| 19111 | IA | Lee | Yes | Yes | Yes |
| 19113 | IA | Linn | Yes | Yes | Yes |
| 19115 | IA | Louisa | Yes | Yes | Yes |
| 19117 | IA | Lucas | Yes | Yes | Yes |
| 19123 | IA | Mahaska | Yes | Yes | Yes |
| 19125 | IA | Marion | Yes | Yes | Yes |
| 19127 | IA | Marshall | Yes | Yes | Yes |
| 19129 | IA | Mills | Yes | Yes | Yes |
| 19133 | IA | Monona | Yes | Yes | Yes |
| 19135 | IA | Monroe | Yes | Yes | Yes |
| 19139 | IA | Muscatine | Yes | Yes | Yes |
| 19149 | IA | Plymouth | Yes | Yes | Yes |
| 19153 | IA | Polk | Yes | Yes | Yes |
| 19156 | IA | West Pottawattamie | Yes | Yes | Yes |
| 19157 | IA | Poweshiek | Yes | Yes | Yes |
| 19163 | IA | Scott | Yes | Yes | Yes |
| 19169 | IA | Story | Yes | Yes | Yes |
| 19171 | IA | Tama | Yes | Yes | Yes |
| 19177 | IA | Van Buren | Yes | Yes | Yes |
| 19179 | IA | Wapello | Yes | Yes | Yes |
| 19181 | IA | Warren | Yes | Yes | Yes |
| 19183 | IA | Washington | Yes | Yes | Yes |
| 19185 | IA | Wayne | Yes | Yes | Yes |
| 19193 | IA | Woodbury | Yes | Yes | Yes |
| 20001 | KS | Allen | Yes | Yes | Yes |

| <i>FIPS</i> | <i>State</i> | <i>County</i> | <i>PHASE 1 Base Map</i> | <i>PHASE 2 RMA Layers Digitized</i> | <i>PHASE 3 Layout Complete</i> |
|-------------|--------------|---------------|-----------------------------|---|------------------------------------|
| 20005 | KS | Atchison | Yes | Yes | Yes |
| 20015 | KS | Butler | Yes | Yes | Yes |
| 20019 | KS | Chautauqua | Yes | Yes | Yes |
| 20021 | KS | Cherokee | Yes | Yes | Yes |
| 20035 | KS | Crowley | Yes | Yes | Yes |
| 20043 | KS | Doniphan | Yes | Yes | Yes |
| 20047 | KS | Edwards | Yes | Yes | Yes |
| 20055 | KS | Finney | Yes | Yes | Yes |
| 20057 | KS | Ford | Yes | Yes | Yes |
| 20067 | KS | Grant | Yes | Yes | Yes |
| 20069 | KS | Gray | Yes | Yes | Yes |
| 20075 | KS | Hamilton | Yes | Yes | Yes |
| 20079 | KS | Harvey | Yes | Yes | Yes |
| 20081 | KS | Haskell | Yes | Yes | Yes |
| 20093 | KS | Kearny | Yes | Yes | Yes |
| 20097 | KS | Kiowa | Yes | Yes | Yes |
| 20099 | KS | Labette | Yes | Yes | Yes |
| 20103 | KS | Leavenworth | Yes | Yes | Yes |
| 20107 | KS | Linn | Yes | Yes | Yes |
| 20111 | KS | Lyon | Yes | Yes | Yes |
| 20119 | KS | Meade | Yes | Yes | Yes |
| 20121 | KS | Miami | Yes | Yes | Yes |
| 20129 | KS | Morton | Yes | Yes | Yes |
| 20133 | KS | Neosho | Yes | Yes | Yes |
| 20145 | KS | Pawnee | Yes | Yes | Yes |
| 20151 | KS | Pratt | Yes | Yes | Yes |
| 20155 | KS | Reno | Yes | Yes | Yes |
| 20159 | KS | Rice | Yes | Yes | Yes |
| 20175 | KS | Seward | Yes | Yes | Yes |
| 20185 | KS | Stafford | Yes | Yes | Yes |
| 20189 | KS | Stevens | Yes | Yes | Yes |
| 21007 | KY | Ballard | Yes | Yes | Yes |
| 21031 | KY | Butler | Yes | Yes | No |
| 21033 | KY | Caldwell | Yes | Yes | No |
| 21035 | KY | Calloway | Yes | Yes | No |
| 21039 | KY | Carlisle | Yes | Yes | Yes |
| 21055 | KY | Crittenden | Yes | Yes | No |
| 21059 | KY | Daviess | Yes | Yes | Yes |
| 21075 | KY | Fulton | Yes | Yes | No |
| 21083 | KY | Graves | Yes | Yes | No |

| <i>FIPS</i> | <i>State</i> | <i>County</i> | <i>PHASE 1 Base Map</i> | <i>PHASE 2 RMA Layers Digitized</i> | <i>PHASE 3 Layout Complete</i> |
|-------------|--------------|------------------|-----------------------------|---|------------------------------------|
| 21101 | KY | Henderson | Yes | Yes | No |
| 21105 | KY | Hickman | Yes | Yes | No |
| 21123 | KY | Larue | Yes | Yes | No |
| 21139 | KY | Livingston | Yes | Yes | No |
| 21145 | KY | McCracken | Yes | Yes | Yes |
| 21149 | KY | McLean | Yes | Yes | Yes |
| 21155 | KY | Marion | Yes | Yes | No |
| 21157 | KY | Marshall | Yes | Yes | Yes |
| 21179 | KY | Nelson | Yes | Yes | Yes |
| 21215 | KY | Spencer | Yes | Yes | Yes |
| 21225 | KY | Union | Yes | Yes | No |
| 22009 | LA | Avoyelles | Yes | Yes | No |
| 22015 | LA | Bossier | Yes | Yes | No |
| 22017 | LA | Caddo | Yes | Yes | No |
| 22019 | LA | Calcasieu | Yes | Yes | No |
| 22021 | LA | Caldwell | Yes | Yes | No |
| 22023 | LA | Cameron | Yes | Yes | No |
| 22025 | LA | Catahoula | Yes | Yes | No |
| 22029 | LA | Concordia | Yes | Yes | No |
| 22031 | LA | De Soto | Yes | Yes | No |
| 22033 | LA | East Baton Rouge | Yes | Yes | No |
| 22035 | LA | East Carroll | Yes | Yes | Yes |
| 22039 | LA | Evangeline | Yes | Yes | No |
| 22041 | LA | Franklin | Yes | Yes | No |
| 22045 | LA | Iberia | Yes | Yes | No |
| 22047 | LA | Iberville | Yes | Yes | No |
| 22053 | LA | Jefferson Davis | Yes | Yes | No |
| 22059 | LA | La Salle | Yes | Yes | No |
| 22065 | LA | Madison | Yes | Yes | Yes |
| 22067 | LA | Morehouse | Yes | Yes | No |
| 22069 | LA | Natchitoches | Yes | Yes | No |
| 22073 | LA | Ouachita | Yes | Yes | No |
| 22077 | LA | Pointe Coupee | Yes | Yes | No |
| 22079 | LA | Rapides | Yes | Yes | No |
| 22081 | LA | Red River | Yes | Yes | No |
| 22083 | LA | Richland | Yes | Yes | No |
| 22097 | LA | St. Landry | Yes | Yes | No |
| 22099 | LA | St. Martin | Yes | Yes | No |
| 22107 | LA | Tensas | Yes | Yes | No |
| 22113 | LA | Vermillion | Yes | Yes | No |

| <i>FIPS</i> | <i>State</i> | <i>County</i> | <i>PHASE 1 Base Map</i> | <i>PHASE 2 RMA Layers Digitized</i> | <i>PHASE 3 Layout Complete</i> |
|-------------|--------------|------------------|-----------------------------|---|------------------------------------|
| 22121 | LA | West Baton Rouge | Yes | Yes | No |
| 22123 | LA | West Carroll | Yes | Yes | No |
| 22125 | LA | West Feliciana | Yes | Yes | No |
| 24011 | MD | Caroline | Yes | Yes | Yes |
| 24019 | MD | Dorchester | Yes | Yes | Yes |
| 24029 | MD | Kent | Yes | Yes | Yes |
| 24035 | MD | Queen Anne's | Yes | Yes | Yes |
| 24039 | MD | Somerset | Yes | Yes | Yes |
| 24041 | MD | Talbot | Yes | Yes | Yes |
| 26145 | MI | SAGINAW | Yes | Yes | Yes |
| 27011 | MN | Big Stone | Yes | Yes | Yes |
| 27013 | MN | Blue Earth | Yes | Yes | Yes |
| 27015 | MN | Brown | Yes | Yes | Yes |
| 27019 | MN | Carver | Yes | Yes | Yes |
| 27023 | MN | Chippewa | Yes | Yes | Yes |
| 27037 | MN | Dakota | Yes | Yes | Yes |
| 27045 | MN | Fillmore | Yes | Yes | Yes |
| 27049 | MN | Goodhue | Yes | Yes | Yes |
| 27053 | MN | Hennepin | Yes | Yes | Yes |
| 27055 | MN | Houston | Yes | Yes | Yes |
| 27073 | MN | Lac Qui Parle | Yes | Yes | Yes |
| 27079 | MN | Le Sueur | Yes | Yes | Yes |
| 27103 | MN | Nicollet | Yes | Yes | Yes |
| 27127 | MN | Redwood | Yes | Yes | Yes |
| 27129 | MN | Renville | Yes | Yes | Yes |
| 27139 | MN | Scott | Yes | Yes | Yes |
| 27143 | MN | Sibley | Yes | Yes | Yes |
| 27151 | MN | Swift | Yes | Yes | Yes |
| 27157 | MN | Wabasha | Yes | Yes | Yes |
| 27169 | MN | Winona | Yes | Yes | Yes |
| 27171 | MN | Wright | Yes | Yes | Yes |
| 27173 | MN | Yellow Medicine | Yes | Yes | Yes |
| 28001 | MS | Adams | Yes | Yes | No |
| 28003 | MS | Alcorn | Yes | Yes | No |
| 28007 | MS | Attala | Yes | Yes | No |
| 28011 | MS | Bolivar | Yes | Yes | No |
| 28013 | MS | Calhoun | Yes | Yes | No |
| 28015 | MS | Carroll | Yes | Yes | No |
| 28019 | MS | Choctaw | Yes | Yes | No |
| 28021 | MS | Claiborne | Yes | Yes | No |

| <i>FIPS</i> | <i>State</i> | <i>County</i> | <i>PHASE 1 Base Map</i> | <i>PHASE 2 RMA Layers Digitized</i> | <i>PHASE 3 Layout Complete</i> |
|-------------|--------------|---------------|-----------------------------|---|------------------------------------|
| 28025 | MS | Clay | Yes | Yes | No |
| 28027 | MS | Coahoma | Yes | Yes | No |
| 28029 | MS | Copiah | Yes | Yes | No |
| 28033 | MS | De Soto | Yes | Yes | No |
| 28039 | MS | George | Yes | Yes | No |
| 28043 | MS | Grenada | Yes | Yes | No |
| 28045 | MS | Hancock | Yes | Yes | No |
| 28049 | MS | Hinds | Yes | Yes | No |
| 28051 | MS | Holmes | Yes | Yes | No |
| 28053 | MS | Humphreys | Yes | Yes | No |
| 28055 | MS | Issaquena | Yes | Yes | No |
| 28057 | MS | Itawamba | Yes | Yes | No |
| 28063 | MS | Jefferson | Yes | Yes | No |
| 28071 | MS | Lafayette | Yes | Yes | No |
| 28073 | MS | Lamar | Yes | Yes | No |
| 28077 | MS | Lawrence | Yes | Yes | No |
| 28079 | MS | Leake | Yes | Yes | No |
| 28081 | MS | Lee | Yes | Yes | No |
| 28083 | MS | Leflore | Yes | Yes | No |
| 28087 | MS | Lowndes | Yes | Yes | No |
| 28089 | MS | Madison | Yes | Yes | No |
| 28091 | MS | Marion | Yes | Yes | No |
| 28093 | MS | Marshall | Yes | Yes | No |
| 28095 | MS | Monroe | Yes | Yes | No |
| 28097 | MS | Montgomery | Yes | Yes | Yes |
| 28099 | MS | Neshoba | Yes | Yes | No |
| 28103 | MS | Noxubee | Yes | Yes | No |
| 28105 | MS | Oktibbeha | Yes | Yes | No |
| 28107 | MS | Panola | Yes | Yes | No |
| 28109 | MS | Pearl River | Yes | Yes | No |
| 28111 | MS | Perry | Yes | Yes | No |
| 28117 | MS | Prentiss | Yes | Yes | No |
| 28119 | MS | Quitman | Yes | Yes | No |
| 28121 | MS | Rankin | Yes | Yes | No |
| 28125 | MS | Sharkey | Yes | Yes | No |
| 28133 | MS | Sunflower | Yes | Yes | No |
| 28135 | MS | Tallahatchie | Yes | Yes | No |
| 28137 | MS | Tate | Yes | Yes | No |
| 28143 | MS | Tunica | Yes | Yes | Yes |
| 28149 | MS | Warren | Yes | Yes | No |

| <i>FIPS</i> | <i>State</i> | <i>County</i> | <i>PHASE 1 Base Map</i> | <i>PHASE 2 RMA Layers Digitized</i> | <i>PHASE 3 Layout Complete</i> |
|-------------|--------------|----------------|-----------------------------|---|------------------------------------|
| 28151 | MS | Washington | Yes | Yes | No |
| 28155 | MS | Webster | Yes | Yes | No |
| 28157 | MS | Wilkinson | Yes | Yes | No |
| 28159 | MS | Winston | Yes | Yes | No |
| 28161 | MS | Yalobusha | Yes | Yes | No |
| 28163 | MS | Yazoo | Yes | Yes | No |
| 29001 | MO | Adair | Yes | Yes | Yes |
| 29003 | MO | Andrew | Yes | Yes | Yes |
| 29005 | MO | Atchison | Yes | Yes | Yes |
| 29011 | MO | Barton | Yes | Yes | Yes |
| 29013 | MO | Bates | Yes | Yes | Yes |
| 29015 | MO | Benton | Yes | Yes | Yes |
| 29017 | MO | Bollinger | Yes | Yes | Yes |
| 29019 | MO | Boone | Yes | Yes | Yes |
| 29021 | MO | Buchanan | Yes | Yes | Yes |
| 29023 | MO | Butler | Yes | Yes | Yes |
| 29027 | MO | Callaway | Yes | Yes | Yes |
| 29031 | MO | Cape Girardeau | Yes | Yes | Yes |
| 29033 | MO | Carroll | Yes | Yes | Yes |
| 29037 | MO | Cass | Yes | Yes | Yes |
| 29039 | MO | Cedar | Yes | Yes | Yes |
| 29041 | MO | Chariton | Yes | Yes | Yes |
| 29045 | MO | Clark | Yes | Yes | Yes |
| 29047 | MO | Clay | Yes | Yes | Yes |
| 29051 | MO | Cole | Yes | Yes | Yes |
| 29053 | MO | Cooper | Yes | Yes | Yes |
| 29055 | MO | Crawford | Yes | Yes | Yes |
| 29061 | MO | Daviess | Yes | Yes | Yes |
| 29069 | MO | Dunklin | Yes | Yes | Yes |
| 29071 | MO | Franklin | Yes | Yes | Yes |
| 29073 | MO | Gasconade | Yes | Yes | Yes |
| 29075 | MO | Gentry | Yes | Yes | Yes |
| 29079 | MO | Grundy | Yes | Yes | Yes |
| 29081 | MO | Harrison | Yes | Yes | Yes |
| 29083 | MO | Henry | Yes | Yes | Yes |
| 29087 | MO | Holt | Yes | Yes | Yes |
| 29089 | MO | Howard | Yes | Yes | Yes |
| 29095 | MO | Jackson | Yes | Yes | Yes |
| 29097 | MO | Jasper | Yes | Yes | Yes |
| 29099 | MO | Jefferson | Yes | Yes | Yes |

| <i>FIPS</i> | <i>State</i> | <i>County</i> | <i>PHASE 1 Base Map</i> | <i>PHASE 2 RMA Layers Digitized</i> | <i>PHASE 3 Layout Complete</i> |
|-------------|--------------|----------------|-----------------------------|---|------------------------------------|
| 29101 | MO | Johnson | Yes | Yes | Yes |
| 29103 | MO | Knox | Yes | Yes | Yes |
| 29107 | MO | Lafayette | Yes | Yes | Yes |
| 29109 | MO | Lawrence | Yes | Yes | Yes |
| 29111 | MO | Lewis | Yes | Yes | Yes |
| 29113 | MO | Lincoln | Yes | Yes | Yes |
| 29115 | MO | Linn | Yes | Yes | Yes |
| 29117 | MO | Livingston | Yes | Yes | Yes |
| 29121 | MO | Macon | Yes | Yes | Yes |
| 29123 | MO | Madison | Yes | Yes | Yes |
| 29125 | MO | Maries | Yes | Yes | Yes |
| 29127 | MO | Marion | Yes | Yes | Yes |
| 29131 | MO | Miller | Yes | Yes | Yes |
| 29133 | MO | Mississippi | Yes | Yes | Yes |
| 29135 | MO | Moniteau | Yes | Yes | Yes |
| 29137 | MO | Monroe | Yes | Yes | Yes |
| 29139 | MO | Montgomery | Yes | Yes | Yes |
| 29141 | MO | Morgan | Yes | Yes | Yes |
| 29143 | MO | New Madrid | Yes | Yes | Yes |
| 29145 | MO | Newton | Yes | Yes | Yes |
| 29147 | MO | Nodaway | Yes | Yes | Yes |
| 29151 | MO | Osage | Yes | Yes | Yes |
| 29155 | MO | Pemiscot | Yes | Yes | Yes |
| 29157 | MO | Perry | Yes | Yes | Yes |
| 29159 | MO | Pettis | Yes | Yes | Yes |
| 29161 | MO | Phelps | Yes | Yes | Yes |
| 29163 | MO | Pike | Yes | Yes | Yes |
| 29165 | MO | Platte | Yes | Yes | Yes |
| 29171 | MO | Putnam | Yes | Yes | Yes |
| 29175 | MO | Randolph | Yes | Yes | Yes |
| 29177 | MO | Ray | Yes | Yes | Yes |
| 29181 | MO | Ripley | Yes | Yes | Yes |
| 29183 | MO | St. Charles | Yes | Yes | Yes |
| 29185 | MO | St. Clair | Yes | Yes | Yes |
| 29186 | MO | Ste. Genevieve | Yes | Yes | Yes |
| 29189 | MO | St. Louis | Yes | Yes | Yes |
| 29195 | MO | Saline | Yes | Yes | Yes |
| 29197 | MO | Schuyler | Yes | Yes | Yes |
| 29199 | MO | Scotland | Yes | Yes | Yes |
| 29201 | MO | Scott | Yes | Yes | Yes |

| <i>FIPS</i> | <i>State</i> | <i>County</i> | <i>PHASE 1 Base Map</i> | <i>PHASE 2 RMA Layers Digitized</i> | <i>PHASE 3 Layout Complete</i> |
|-------------|--------------|---------------|-----------------------------|---|------------------------------------|
| 29205 | MO | Shelby | Yes | Yes | Yes |
| 29207 | MO | Stoddard | Yes | Yes | Yes |
| 29211 | MO | Sullivan | Yes | Yes | Yes |
| 29217 | MO | Vernon | Yes | Yes | Yes |
| 29219 | MO | Warren | Yes | Yes | Yes |
| 29223 | MO | Wayne | Yes | Yes | Yes |
| 30003 | MT | Big Horn | Yes | Yes | Yes |
| 30005 | MT | Blaine | Yes | Yes | Yes |
| 30009 | MT | Carbon | Yes | Yes | Yes |
| 30011 | MT | Carter | Yes | Yes | Yes |
| 30013 | MT | Cascade | Yes | Yes | Yes |
| 30015 | MT | Chouteau | Yes | Yes | Yes |
| 30017 | MT | Custer | Yes | Yes | Yes |
| 30021 | MT | Dawson | Yes | Yes | Yes |
| 30025 | MT | Fallon | Yes | Yes | Yes |
| 30027 | MT | Fergus | Yes | Yes | Yes |
| 30033 | MT | Garfield | Yes | Yes | Yes |
| 30037 | MT | Golden Valley | Yes | Yes | Yes |
| 30041 | MT | Hill | Yes | Yes | Yes |
| 30047 | MT | Lake | Yes | Yes | Yes |
| 30051 | MT | Liberty | Yes | Yes | Yes |
| 30055 | MT | McCone | Yes | Yes | Yes |
| 30059 | MT | Meagher | Yes | Yes | Yes |
| 30065 | MT | Musselshell | Yes | Yes | Yes |
| 30069 | MT | Petroleum | Yes | Yes | Yes |
| 30071 | MT | Phillips | Yes | Yes | Yes |
| 30073 | MT | Pondera | Yes | Yes | Yes |
| 30075 | MT | Powder River | Yes | Yes | Yes |
| 30079 | MT | Prairie | Yes | Yes | Yes |
| 30083 | MT | Richland | Yes | Yes | Yes |
| 30087 | MT | Rosebud | Yes | Yes | Yes |
| 30091 | MT | Sheridan | Yes | Yes | Yes |
| 30095 | MT | Stillwater | Yes | Yes | Yes |
| 30099 | MT | Teton | Yes | Yes | Yes |
| 30101 | MT | Toole | Yes | Yes | Yes |
| 30103 | MT | Treasure | Yes | Yes | Yes |
| 30105 | MT | Valley | Yes | Yes | Yes |
| 30107 | MT | Wheatland | Yes | Yes | Yes |
| 30109 | MT | Wibaux | Yes | Yes | Yes |
| 30111 | MT | Yellowstone | Yes | Yes | Yes |

| <i>FIPS</i> | <i>State</i> | <i>County</i> | <i>PHASE 1 Base Map</i> | <i>PHASE 2 RMA Layers Digitized</i> | <i>PHASE 3 Layout Complete</i> |
|-------------|--------------|---------------|-----------------------------|---|------------------------------------|
| 31013 | NE | Box Butte | Yes | Yes | Yes |
| 31015 | NE | Boyd | Yes | Yes | Yes |
| 31017 | NE | Brown | Yes | Yes | Yes |
| 31021 | NE | Burt | Yes | Yes | Yes |
| 31025 | NE | Cass | Yes | Yes | Yes |
| 31027 | NE | Cedar | Yes | Yes | Yes |
| 31029 | NE | Chase | Yes | Yes | Yes |
| 31031 | NE | Cherry | Yes | Yes | Yes |
| 31037 | NE | Colfax | Yes | Yes | Yes |
| 31041 | NE | Custer | Yes | Yes | Yes |
| 31045 | NE | Dawes | Yes | Yes | Yes |
| 31055 | NE | Douglas | Yes | Yes | Yes |
| 31057 | NE | Dundy | Yes | Yes | Yes |
| 31069 | NE | Garden | Yes | Yes | Yes |
| 31071 | NE | Garfield | Yes | Yes | Yes |
| 31077 | NE | Greeley | Yes | Yes | Yes |
| 31085 | NE | Hayes | Yes | Yes | Yes |
| 31089 | NE | Holt | Yes | Yes | Yes |
| 31101 | NE | Keith | Yes | Yes | Yes |
| 31103 | NE | Keya Paha | Yes | Yes | Yes |
| 31111 | NE | Lincoln | Yes | Yes | Yes |
| 31113 | NE | Logan | Yes | Yes | Yes |
| 31115 | NE | Loup | Yes | Yes | Yes |
| 31123 | NE | Morrill | Yes | Yes | Yes |
| 31125 | NE | Nance | Yes | Yes | Yes |
| 31127 | NE | Nemaha | Yes | Yes | Yes |
| 31131 | NE | Otoe | Yes | Yes | Yes |
| 31135 | NE | Perkins | Yes | Yes | Yes |
| 31147 | NE | Richardson | Yes | Yes | Yes |
| 31149 | NE | Rock | Yes | Yes | Yes |
| 31153 | NE | Sarpy | Yes | Yes | Yes |
| 31155 | NE | Saunders | Yes | Yes | Yes |
| 31157 | NE | Scotts Bluff | Yes | Yes | Yes |
| 31161 | NE | Sheridan | Yes | Yes | Yes |
| 31165 | NE | Sioux | Yes | Yes | Yes |
| 31173 | NE | Thurston | Yes | Yes | Yes |
| 31177 | NE | Washington | Yes | Yes | Yes |
| 31183 | NE | Wheeler | Yes | Yes | Yes |
| 34011 | NJ | Cumberland | Yes | Yes | Yes |
| 34033 | NJ | Salem | Yes | Yes | Yes |

| <i>FIPS</i> | <i>State</i> | <i>County</i> | <i>PHASE 1 Base Map</i> | <i>PHASE 2 RMA Layers Digitized</i> | <i>PHASE 3 Layout Complete</i> |
|-------------|--------------|---------------|-----------------------------|---|------------------------------------|
| 36009 | NY | Cattaraugus | Yes | Yes | Yes |
| 36013 | NY | Chautauqua | Yes | Yes | Yes |
| 36029 | NY | Erie | Yes | Yes | Yes |
| 36063 | NY | Niagara | Yes | Yes | Yes |
| 36069 | NY | Ontario | Yes | Yes | Yes |
| 36097 | NY | Schuyler | Yes | Yes | Yes |
| 36101 | NY | Steuben | Yes | Yes | Yes |
| 36111 | NY | Ulster | Yes | Yes | Yes |
| 36123 | NY | Yates | Yes | Yes | Yes |
| 37047 | NC | Columbus | Yes | Yes | Yes |
| 37051 | NC | Cumberland | Yes | Yes | Yes |
| 37061 | NC | Duplin | Yes | Yes | Yes |
| 37065 | NC | Edgecombe | Yes | Yes | Yes |
| 37085 | NC | Harnett | Yes | Yes | Yes |
| 37101 | NC | Johnston | Yes | Yes | Yes |
| 37183 | NC | Wake | Yes | Yes | Yes |
| 38003 | ND | Barnes | Yes | Yes | Yes |
| 38005 | ND | Benson | Yes | Yes | Yes |
| 38007 | ND | Billings | Yes | Yes | Yes |
| 38009 | ND | Bottineau | Yes | Yes | Yes |
| 38011 | ND | Bowman | Yes | Yes | Yes |
| 38013 | ND | Burke | Yes | Yes | Yes |
| 38015 | ND | Burleigh | Yes | Yes | Yes |
| 38017 | ND | Cass | Yes | Yes | Yes |
| 38019 | ND | Cavalier | Yes | Yes | Yes |
| 38021 | ND | Dickey | Yes | Yes | Yes |
| 38023 | ND | Divide | Yes | Yes | Yes |
| 38025 | ND | Dunn | Yes | Yes | Yes |
| 38027 | ND | Eddy | Yes | Yes | Yes |
| 38029 | ND | Emmons | Yes | Yes | Yes |
| 38031 | ND | Foster | Yes | Yes | Yes |
| 38033 | ND | Golden Valley | Yes | Yes | Yes |
| 38035 | ND | Grand Forks | Yes | Yes | Yes |
| 38037 | ND | Grant | Yes | Yes | Yes |
| 38039 | ND | Griggs | Yes | Yes | Yes |
| 38043 | ND | Kidder | Yes | Yes | Yes |
| 38045 | ND | LaMoure | Yes | Yes | Yes |
| 38047 | ND | Logan | Yes | Yes | Yes |
| 38049 | ND | McHenry | Yes | Yes | Yes |
| 38053 | ND | McKenzie | Yes | Yes | Yes |

| <i>FIPS</i> | <i>State</i> | <i>County</i> | <i>PHASE 1 Base Map</i> | <i>PHASE 2 RMA Layers Digitized</i> | <i>PHASE 3 Layout Complete</i> |
|-------------|--------------|---------------|-----------------------------|---|------------------------------------|
| 38055 | ND | McLean | Yes | Yes | Yes |
| 38057 | ND | Mercer | Yes | Yes | Yes |
| 38059 | ND | Morton | Yes | Yes | Yes |
| 38061 | ND | Mountrail | Yes | Yes | Yes |
| 38063 | ND | Nelson | Yes | Yes | Yes |
| 38065 | ND | Oliver | Yes | Yes | Yes |
| 38067 | ND | Pembina | Yes | Yes | Yes |
| 38069 | ND | Pierce | Yes | Yes | Yes |
| 38071 | ND | Ramsey | Yes | Yes | Yes |
| 38073 | ND | Ransom | Yes | Yes | Yes |
| 38077 | ND | Richland | Yes | Yes | Yes |
| 38079 | ND | Rolette | Yes | Yes | Yes |
| 38081 | ND | Sargent | Yes | Yes | Yes |
| 38083 | ND | Sheridan | Yes | Yes | Yes |
| 38085 | ND | Sioux | Yes | Yes | Yes |
| 38087 | ND | Slope | Yes | Yes | Yes |
| 38093 | ND | Stutsman | Yes | Yes | Yes |
| 38095 | ND | Towner | Yes | Yes | Yes |
| 38097 | ND | Traill | Yes | Yes | Yes |
| 38099 | ND | Walsh | Yes | Yes | Yes |
| 38101 | ND | Ward | Yes | Yes | Yes |
| 38103 | ND | Wells | Yes | Yes | Yes |
| 38105 | ND | Williams | Yes | Yes | Yes |
| 39031 | OH | COSHOCTON | Yes | Yes | Yes |
| 39041 | OH | DELAWARE | Yes | Yes | Yes |
| 39049 | OH | FRANKLIN | Yes | Yes | Yes |
| 39065 | OH | HARDIN | Yes | Yes | Yes |
| 39075 | OH | HOLMES | Yes | Yes | Yes |
| 39095 | OH | LUCAS | Yes | Yes | Yes |
| 39101 | OH | MARION | Yes | Yes | Yes |
| 39109 | OH | MIAMI | Yes | Yes | Yes |
| 39113 | OH | MONTGOMERY | Yes | Yes | Yes |
| 39117 | OH | MORROW | Yes | Yes | Yes |
| 39129 | OH | PICKAWAY | Yes | Yes | Yes |
| 39141 | OH | ROSS | Yes | Yes | Yes |
| 39143 | OH | SANDUSKY | Yes | Yes | Yes |
| 39149 | OH | SHELBY | Yes | Yes | Yes |
| 39159 | OH | UNION | Yes | Yes | Yes |
| 39169 | OH | WAYNE | Yes | Yes | Yes |
| 39173 | OH | WOOD | Yes | Yes | Yes |

| <i>FIPS</i> | <i>State</i> | <i>County</i> | <i>PHASE 1 Base Map</i> | <i>PHASE 2 RMA Layers Digitized</i> | <i>PHASE 3 Layout Complete</i> |
|-------------|--------------|---------------|-----------------------------|---|------------------------------------|
| 40009 | OK | Beckham | Yes | Yes | Yes |
| 40013 | OK | Bryan | Yes | Yes | Yes |
| 40023 | OK | Choctaw | Yes | Yes | Yes |
| 40031 | OK | Comanche | Yes | Yes | Yes |
| 40033 | OK | Cotton | Yes | Yes | Yes |
| 40035 | OK | Craig | Yes | Yes | Yes |
| 40041 | OK | Delaware | Yes | Yes | Yes |
| 40043 | OK | Dewey | Yes | Yes | Yes |
| 40061 | OK | Haskell | Yes | Yes | Yes |
| 40067 | OK | Jefferson | Yes | Yes | Yes |
| 40071 | OK | Kay | Yes | Yes | Yes |
| 40079 | OK | Le Flore | Yes | Yes | Yes |
| 40089 | OK | McCurtain | Yes | Yes | Yes |
| 40091 | OK | McIntosh | Yes | Yes | Yes |
| 40097 | OK | Mayes | Yes | Yes | Yes |
| 40101 | OK | Muskogee | Yes | Yes | Yes |
| 40105 | OK | Nowata | Yes | Yes | Yes |
| 40107 | OK | Okfuskee | Yes | Yes | Yes |
| 40111 | OK | Okmulgee | Yes | Yes | Yes |
| 40113 | OK | Osage | Yes | Yes | Yes |
| 40115 | OK | Ottawa | Yes | Yes | Yes |
| 40117 | OK | Pawnee | Yes | Yes | Yes |
| 40119 | OK | Payne | Yes | Yes | Yes |
| 40121 | OK | Pittsburg | Yes | Yes | Yes |
| 40135 | OK | Sequoyah | Yes | Yes | Yes |
| 40141 | OK | Tillman | Yes | Yes | Yes |
| 40145 | OK | Wagoner | Yes | Yes | Yes |
| 40153 | OK | Woodard | Yes | Yes | Yes |
| 410 | OR | Morrow | Yes | Yes | No |
| 41003 | OR | Benton | Yes | Yes | Yes |
| 41005 | OR | Clackamas | Yes | Yes | Yes |
| 41027 | OR | Hood River | Yes | Yes | Yes |
| 41035 | OR | Klamath | Yes | Yes | Yes |
| 41039 | OR | Lane | Yes | Yes | Yes |
| 41043 | OR | Linn | Yes | Yes | Yes |
| 41045 | OR | Malheur | Yes | Yes | Yes |
| 41047 | OR | Marion | Yes | Yes | Yes |
| 41053 | OR | Polk | Yes | Yes | Yes |
| 41059 | OR | Umatilla | Yes | Yes | Yes |
| 41061 | OR | Union | Yes | Yes | Yes |

| <i>FIPS</i> | <i>State</i> | <i>County</i> | <i>PHASE 1 Base Map</i> | <i>PHASE 2 RMA Layers Digitized</i> | <i>PHASE 3 Layout Complete</i> |
|--------------------|---------------------|----------------------|------------------------------------|--|---|
| 41067 | OR | Washington | Yes | Yes | Yes |
| 41071 | OR | Yamhill | Yes | Yes | Yes |
| 42021 | PA | Cambria | Yes | Yes | Yes |
| 42049 | PA | Erie | Yes | Yes | Yes |
| 42071 | PA | Lancaster | Yes | Yes | Yes |
| 42077 | PA | Lehigh | Yes | Yes | Yes |
| 42079 | PA | Luzerne | Yes | Yes | Yes |
| 42107 | PA | Schuylkill | Yes | Yes | Yes |
| 42133 | PA | York | Yes | Yes | Yes |
| 45051 | SC | Horry | Yes | Yes | Yes |
| 46003 | SD | Aurora | Yes | Yes | Yes |
| 46005 | SD | Beadle | Yes | Yes | Yes |
| 46007 | SD | Bennett | Yes | Yes | Yes |
| 46011 | SD | Brookings | Yes | Yes | Yes |
| 46013 | SD | Brown | Yes | Yes | Yes |
| 46015 | SD | Brule | Yes | Yes | Yes |
| 46017 | SD | Buffalo | Yes | Yes | Yes |
| 46019 | SD | Butte | Yes | Yes | Yes |
| 46021 | SD | Campbell | Yes | Yes | Yes |
| 46023 | SD | Charles Mix | Yes | Yes | Yes |
| 46025 | SD | Clark | Yes | Yes | Yes |
| 46027 | SD | Clay | Yes | Yes | Yes |
| 46029 | SD | Codington | Yes | Yes | Yes |
| 46031 | SD | Corson | Yes | Yes | Yes |
| 46033 | SD | Custer | Yes | Yes | Yes |
| 46035 | SD | Davison | Yes | Yes | Yes |
| 46037 | SD | Day | Yes | Yes | Yes |
| 46039 | SD | Deuel | Yes | Yes | Yes |
| 46041 | SD | Dewey | Yes | Yes | Yes |
| 46047 | SD | Fall River | Yes | Yes | Yes |
| 46049 | SD | Faulk | Yes | Yes | Yes |
| 46051 | SD | Grant | Yes | Yes | Yes |
| 46053 | SD | Gregory | Yes | Yes | Yes |
| 46059 | SD | Hand | Yes | Yes | Yes |
| 46061 | SD | Hanson | Yes | Yes | Yes |
| 46063 | SD | Harding | Yes | Yes | Yes |
| 46065 | SD | Hughes | Yes | Yes | Yes |
| 46071 | SD | Jackson | Yes | Yes | Yes |
| 46073 | SD | Jerauld | Yes | Yes | Yes |
| 46075 | SD | Jones | Yes | Yes | Yes |

| <i>FIPS</i> | <i>State</i> | <i>County</i> | <i>PHASE 1 Base Map</i> | <i>PHASE 2 RMA Layers Digitized</i> | <i>PHASE 3 Layout Complete</i> |
|-------------|--------------|---------------|-----------------------------|---|------------------------------------|
| 46077 | SD | Kingsbury | Yes | Yes | Yes |
| 46081 | SD | Lawrence | Yes | Yes | Yes |
| 46085 | SD | Lyman | Yes | Yes | Yes |
| 46091 | SD | Marshall | Yes | Yes | Yes |
| 46093 | SD | Meade | Yes | Yes | Yes |
| 46095 | SD | Mellette | Yes | Yes | Yes |
| 46097 | SD | Miner | Yes | Yes | Yes |
| 46099 | SD | Minnehaha | Yes | Yes | Yes |
| 46101 | SD | Moody | Yes | Yes | Yes |
| 46103 | SD | Pennington | Yes | Yes | Yes |
| 46105 | SD | Perkins | Yes | Yes | Yes |
| 46109 | SD | Roberts | Yes | Yes | Yes |
| 46111 | SD | Sanborn | Yes | Yes | Yes |
| 46113 | SD | Shannon | Yes | Yes | Yes |
| 46115 | SD | Spink | Yes | Yes | Yes |
| 46117 | SD | Stanley | Yes | Yes | Yes |
| 46121 | SD | Todd | Yes | Yes | Yes |
| 46123 | SD | Tripp | Yes | Yes | Yes |
| 46125 | SD | Turner | Yes | Yes | Yes |
| 46127 | SD | Union | Yes | Yes | Yes |
| 46129 | SD | Walworth | Yes | Yes | Yes |
| 46135 | SD | Yankton | Yes | Yes | Yes |
| 46137 | SD | Ziebach | Yes | Yes | Yes |
| 47017 | TN | Carroll | Yes | Yes | Yes |
| 47023 | TN | Chester | Yes | Yes | Yes |
| 47033 | TN | Crockett | Yes | Yes | No |
| 47045 | TN | Dyer | Yes | Yes | No |
| 47047 | TN | Fayette | Yes | Yes | Yes |
| 47053 | TN | Gibson | Yes | Yes | No |
| 47059 | TN | Greene | Yes | Yes | Yes |
| 47069 | TN | Hardeman | Yes | Yes | Yes |
| 47071 | TN | Hardin | Yes | Yes | No |
| 47075 | TN | Haywood | Yes | Yes | No |
| 47077 | TN | Henderson | Yes | Yes | No |
| 47079 | TN | Henry | Yes | Yes | No |
| 47095 | TN | Lake | Yes | Yes | No |
| 47097 | TN | Lauderdale | Yes | Yes | No |
| 47109 | TN | McNairy | Yes | Yes | Yes |
| 47113 | TN | Madison | Yes | Yes | No |
| 47131 | TN | Obion | Yes | Yes | Yes |

| <i>FIPS</i> | <i>State</i> | <i>County</i> | <i>PHASE 1 Base Map</i> | <i>PHASE 2 RMA Layers Digitized</i> | <i>PHASE 3 Layout Complete</i> |
|-------------|--------------|---------------|-----------------------------|---|------------------------------------|
| 47135 | TN | Perry | Yes | Yes | No |
| 47157 | TN | Shelby | Yes | Yes | Yes |
| 47167 | TN | Tipton | Yes | Yes | No |
| 47183 | TN | Weakley | Yes | Yes | No |
| 48003 | TX | Andrews | Yes | Yes | Yes |
| 48037 | TX | Bowie | Yes | Yes | Yes |
| 48039 | TX | Brazoria | Yes | Yes | Yes |
| 48061 | TX | Cameron | Yes | Yes | Yes |
| 48065 | TX | Carson | Yes | Yes | Yes |
| 48071 | TX | Chambers | Yes | Yes | Yes |
| 48075 | TX | Childress | Yes | Yes | Yes |
| 48147 | TX | Fannin | Yes | Yes | Yes |
| 48179 | TX | Gray | Yes | Yes | Yes |
| 48215 | TX | Hidalgo | Yes | Yes | Yes |
| 48233 | TX | Hutchinson | Yes | Yes | Yes |
| 48245 | TX | Jefferson | Yes | Yes | Yes |
| 48253 | TX | Jones | Yes | Yes | Yes |
| 48277 | TX | Lamar | Yes | Yes | Yes |
| 48321 | TX | Matagorda | Yes | Yes | Yes |
| 48387 | TX | Red River | Yes | Yes | Yes |
| 48393 | TX | Roberts | Yes | Yes | Yes |
| 48427 | TX | Starr | Yes | Yes | Yes |
| 48489 | TX | Willacy | Yes | Yes | Yes |
| 49005 | UT | Cache | Yes | Yes | Yes |
| 49027 | UT | Millard | Yes | Yes | Yes |
| 49037 | UT | San Juan | Yes | Yes | Yes |
| 53007 | WA | Chelan | Yes | Yes | Yes |
| 53013 | WA | Columbia | Yes | Yes | Yes |
| 53017 | WA | Douglas | Yes | Yes | Yes |
| 53021 | WA | Franklin | Yes | Yes | Yes |
| 53023 | WA | Garfield | Yes | Yes | Yes |
| 53037 | WA | Kittitas | Yes | Yes | Yes |
| 53047 | WA | Okanogan | Yes | Yes | Yes |
| 53057 | WA | Skagit | Yes | Yes | Yes |
| 53063 | WA | Spokane | Yes | Yes | Yes |
| 53071 | WA | Walla Walla | Yes | Yes | Yes |
| 53073 | WA | Whatcom | Yes | Yes | Yes |
| 53075 | WA | Whitman | Yes | Yes | Yes |
| 53077 | WA | Yakima | Yes | Yes | Yes |
| 55065 | WI | Lafayette | Yes | Yes | Yes |

| <i>FIPS</i> | <i>State</i> | <i>County</i> | <i>PHASE 1 Base Map</i> | <i>PHASE 2 RMA Layers Digitized</i> | <i>PHASE 3 Layout Complete</i> |
|--------------------|---------------------|----------------------|------------------------------------|--|---|
| 56003 | WY | Big Horn | Yes | Yes | Yes |
| 56005 | WY | Campbell | Yes | Yes | Yes |
| 56009 | WY | Converse | Yes | Yes | Yes |
| 56013 | WY | Fremont | Yes | Yes | Yes |
| 56015 | WY | Goshen | Yes | Yes | Yes |
| 56019 | WY | Johnson | Yes | Yes | Yes |
| 56021 | WY | Laramie | Yes | Yes | Yes |
| 56027 | WY | Niobrara | Yes | Yes | Yes |
| 56029 | WY | Park | Yes | Yes | Yes |
| 56031 | WY | Platte | Yes | Yes | Yes |
| 56033 | WY | Sheridan | Yes | Yes | Yes |
| 56043 | WY | Washakie | Yes | Yes | Yes |
| 56045 | WY | Weston | Yes | Yes | Yes |