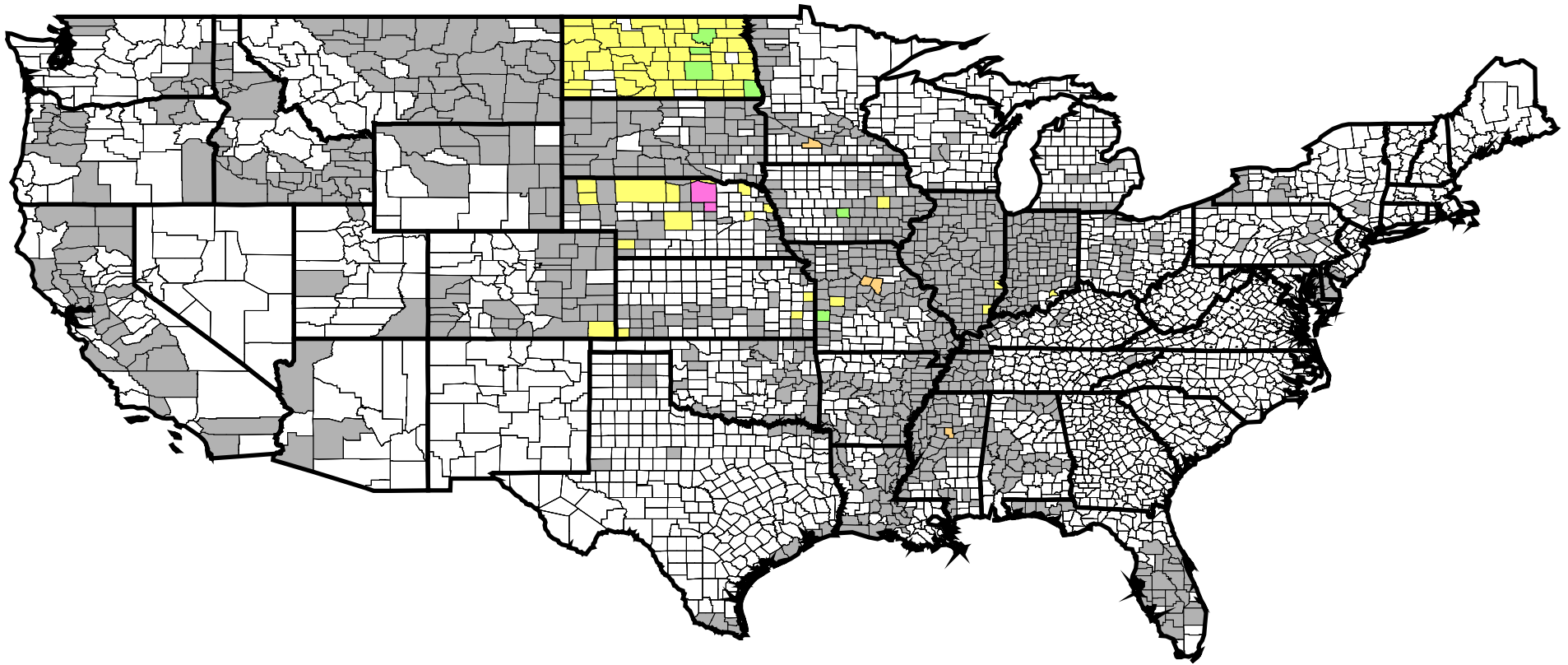







# RMA Mapping Progress

Current as of 8:59 am - May 24, 2004



## Current Status of Counties with FCI-33 Actuarial Maps



- |   |                       |   |                              |
|---|-----------------------|---|------------------------------|
|  | All Data is Validated |  | RMA Line initially Digitized |
|  | Layout Complete       |  | Base Map Complete            |
|  | RMA Line Finalized    |  | In Progress                  |

