




Oregon Fire Department Activity and Information

Revised Supplement to the Oregon State Fire Marshal 2007 Annual Report



Photos courtesy of ODOT Photo and Video Services

2007 Reported Fires and Incidents

	TOTAL REPORTABLE FIRES	TOTAL RESCUE	TOTAL MUTUAL AID	ALL OTHER INCIDENTS	TOTAL INCIDENTS REPORTED	FIRE AS PERCENT OF INCIDENTS
BAKER COUNTY						
BAKER CITY FIRE DEPT	33	61	6	120	220	15.00%
BAKER CO FIRE AUTHORITY	0	0	0	0	0	0%
BAKER RFPD	13	0	1	9	23	56.52%
BURNT RIVER FIRE & EMS DEPT	0	0	0	0	0	0%
EAGLE VALLEY RFPD	5	0	0	1	6	83.33%
GREATER BOWEN VALLEY RFPD	0	0	0	0	0	0%
HAINES FIRE PROTECTION DIST.	0	0	0	0	0	0%
HUNTINGTON FD	8	7	5	4	24	33.33%
KEATING RFPD	3	0	4	0	7	42.86%
MEDICAL SPRINGS RFPD	2	4	3	2	11	18.18%
PINE VALLEY RFPD	3	0	0	0	3	100.00%
POWDER RIVER RFPD	0	0	0	0	0	0%
SUMPTER FD	0	9	0	2	11	0.00%
SURPRISE SPRINGS RURAL F&R	0	0	0	0	0	0%
BENTON COUNTY						
ADAIR RFPD	7	45	60	11	123	5.69%
ALSEA RFPD	2	18	3	12	35	5.71%
BLODGETT-SUMMIT RFPD	0	0	0	0	0	0%
CORVALLIS FIRE DEPT	74	1,545	98	566	2,283	3.24%
CORVALLIS RFPD	0	0	0	0	0	0%
HOSKINS-KINGS VLY RFPD	0	0	0	1	1	0.00%
MONROE RFPD	24	186	22	55	287	8.36%
PHILOMATH FIRE AND RESCUE	1	4	1	12	18	5.56%
CLACKAMAS COUNTY						
BORING FIRE DIST	50	224	159	112	545	9.17%
CANBY RFPD	63	1,258	112	572	2,005	3.14%
CLACKAMAS CO FIRE DIST #1	268	6,717	3,620	3,068	13,673	1.96%
COLTON RFPD #70	17	155	83	72	327	5.20%
ESTACADA RFD #69	49	805	157	304	1,315	3.73%
GLADSTONE FD	27	629	102	178	936	2.88%
HOODLAND RFPD	30	343	89	207	669	4.48%
LAKE OSWEGO F&R&LIFE SAFETY	80	1,909	627	916	3,532	2.27%
ALTO PARK WATER DIST	0	0	0	0	0	0%
LAKE GROVE RFPD #57	0	0	0	0	0	0%
RIVERDALE RFPD #11	0	0	0	0	0	0%
MOLALLA RFPD #73	117	646	82	251	1,096	10.68%
SANDY RFPD #72	37	0	12	0	49	75.51%

APPENDIX 1

2007 Reported Fires and Incidents

	TOTAL REPORTABLE FIRES	TOTAL RESCUE	TOTAL MUTUAL AID	ALL OTHER INCIDENTS	TOTAL INCIDENTS REPORTED	FIRE AS PERCENT OF INCIDENTS
CLATSOP COUNTY						
ASTORIA FIRE DEPT	48	8	6	235	297	16.16%
CANNON BEACH RFPD	5	184	9	45	243	2.06%
ELSIE-VINEMAPLE RFPD	9	169	0	53	231	3.90%
GEARHART VOL FIRE DEPT	13	130	28	137	308	4.22%
GEARHART RFPD	0	0	0	0	0	0%
HAMLET VOL FD	0	0	0	0	0	0%
KNAPPA-SVENSEN-BURNSIDE RFPD	2	0	0	0	2	100.00%
JOHN DAY-FERNHILL RFPD	0	0	0	0	0	0%
LEWIS & CLARK RFPD	0	0	0	0	0	0%
OLNEY WALLUSKI F&R	0	0	0	0	0	0%
SEASIDE F&R	29	553	16	304	902	3.22%
SEASIDE RFPD	0	0	0	0	0	0%
WARRENTON FIRE DEPT	0	196	1	66	263	0.00%
WARRENTON RFPD	0	52	0	16	0	0%
WESTPORT-WAUNA RFPD	0	0	0	0	0	0%
COLUMBIA COUNTY						
CHAPMAN RFPD	0	0	0	0	0	0%
CLATSKANIE RFPD	28	0	0	0	28	100.00%
COLUMBIA RIVER F&R	111	1,794	1,051	469	3,425	3.24%
MIST-BIRKENFELD RFPD	2	12	3	9	26	7.69%
SCAPPOOSE RFPD	9	0	10	0	19	47.37%
VERNONIA RFPD	14	254	21	174	463	3.02%
COOS COUNTY						
BANDON RFPD #8	7	36	0	419	462	1.52%
BANDON FD	0	0	0	0	0	0%
BRIDGE VOL RFPD	0	0	0	0	0	0%
CHARLESTON RFPD	23	426	3	202	654	3.52%
COOS BAY F&R	53	1,202	2	292	1,549	3.42%
BUNKER HILL	0	0	0	0	0	0%
LIBBY RFPD	0	0	0	0	0	0%
TIMBER PARK	0	0	0	0	0	0%
COQUILLE FIRE DEPT	16	4	2	47	69	23.19%
COQUILLE RFPD	3	0	0	0	0	0%
DORA-SITKUM RFPD	1	0	0	0	1	100.00%
FAIRVIEW RFPD	4	40	0	1	45	8.89%
GREENACRES RFPD	9	40	0	4	53	16.98%
HAUSER RFPD	0	0	0	0	0	0%
LAKESIDE RFPD	4	0	0	0	4	100.00%
MILLINGTON FIRE DIST #5	6	67	14	50	137	4.38%
MYRTLE POINT FD	17	0	0	0	17	100.00%
MYRTLE POINT RFPD	0	0	0	0	0	0%
NORTH BAY RFPD	0	0	0	0	0	0%
NORTH BEND FIRE DEPT	41	958	0	2,047	3,046	1.35%
POWERS FIRE DEPT	1	1	1	3	6	16.67%
SHUTTER CREEK CORR INST	0	0	0	0	0	0%
SUMNER RFPD	1	0	8	0	9	11.11%

2007 Reported Fires and Incidents

	TOTAL REPORTABLE FIRES	TOTAL RESCUE	TOTAL MUTUAL AID	ALL OTHER INCIDENTS	TOTAL INCIDENTS REPORTED	FIRE AS PERCENT OF INCIDENTS
CROOK COUNTY						
CROOK CO F&R	117	366	26	342	851	13.75%
CURRY COUNTY						
AGNESS-ILLAHE VOL	1	43	0	0	44	2.27%
BROOKINGS FD	26	114	22	111	273	9.52%
BROOKINGS RFPD	0	0	0	0	0	0%
UPPER CHETCO RFPD	0	0	0	0	0	0%
CAPE FERRELO RFPD	4	12	10	3	29	13.79%
CEDAR VALLEY-N BANK RFPD	0	0	0	0	0	0%
GOLD BEACH FIRE DEPT	1	0	1	0	2	50.00%
GOLD BEACH-WEDDERBURN RFPD	0	0	0	0	0	0%
HARBOR RFPD	9	24	10	22	65	13.85%
HIGH PRAIRIES VOL FD	0	0	0	0	0	0%
LANGLOIS RFPD	0	0	0	0	0	0%
OPHIR RFPD	0	0	0	0	0	0%
PISTOL RIVER FIRE DIST	0	2	0	2	4	0.00%
PORT ORFORD VOL FD	0	0	0	0	0	0%
PORT ORFORD RFPD	0	0	0	0	0	0%
SIXES RFPD	0	0	1	0	1	0.00%
WINCHUCK RFPD	0	2	1	9	12	0.00%
DESCHUTES COUNTY						
BEND FD	165	3,360	53	926	4,504	3.66%
DESCHUTES CO RFPD #2	0	0	0	0	0	0%
BLACK BUTTE RANCH RFPD	14	0	19	32	65	21.54%
CLOVERDALE RFPD	20	113	10	57	200	10.00%
CLOVERDALE RFPD CONTRACT	0	0	0	0	0	0%
LAPINE RFPD	44	1,226	44	332	1,646	2.67%
OREGON OUTBACK RFPD	0	0	0	0	0	0%
REDMOND FIRE AND RESCUE	7	46	3,734	31	3,818	0.18%
DESCHUTES CO RFPD #1	0	0	0	0	0	0%
SISTERS-CAMP SHERMAN RFPD	34	656	49	137	876	3.88%
SUNRIVER FD	9	358	227	114	708	1.27%

APPENDIX 1

2007 Reported Fires and Incidents

	TOTAL REPORTABLE FIRES	TOTAL RESCUE	TOTAL MUTUAL AID	ALL OTHER INCIDENTS	TOTAL INCIDENTS REPORTED	FIRE AS PERCENT OF INCIDENTS
DOUGLAS COUNTY						
AZALEA VOLS	9	18	2	12	41	21.95%
CAMAS VALLEY VOL RFD	6	0	1	0	7	85.71%
CANYONVILLE SOUTH UMPQUA FD	8	67	23	146	244	3.28%
DAYS CREEK RFD	12	28	0	1	41	29.27%
DIAMOND LAKE VOL	0	0	0	0	0	0%
DOUGLAS CO FIRE DIST #2	1	6	11	0	18	5.56%
ELKTON RFPD	0	0	0	0	0	0%
FAIR OAKS RFPD	0	0	0	0	0	0%
GARDINER RFPD	1	0	0	0	1	100.00%
GLENDALE RFPD	36	32	1	60	129	27.91%
GLENDALE FD	0	0	0	0	0	0%
GLIDE RFPD	15	261	3	69	348	4.31%
KELLOGG RFD	6	29	2	20	57	10.53%
LOOKINGGLASS RFD	9	92	8	11	120	7.50%
MILO RFPD	4	11	13	2	30	13.33%
MYRTLE CREEK FD	12	43	73	120	248	4.84%
MYRTLE CREEK RFPD	0	0	0	0	0	0%
NORTH DOUGLAS CO FIRE & EMS	0	0	0	0	0	0%
OAKLAND RFPD	7	160	32	60	259	2.70%
REEDSPORT VOL FIRE DEPT	11	8	2	28	49	22.45%
RIDDLE RFPD	27	237	4	16	284	9.51%
RIDDLE VOL FIRE DEPT	0	0	0	0	0	0%
ROSEBURG FIRE DEPT	176	2,316	7	1,105	3,604	4.88%
SCOTTSBURG RFD	1	0	0	0	1	100.00%
SUTHERLIN FIRE DEPT	33	816	345	195	1,389	2.38%
CALAPOOYA RFPD	0	0	0	0	0	0%
TENMILE RFPD	12	117	16	14	159	7.55%
TILLER RFD	0	0	0	0	0	0%
TRI CITY FIRE DIST #4 (DOUG)	0	0	0	0	0	0%
WINCHESTER BAY RFPD	0	0	0	0	0	0%
WINSTON-DILLARD RFPD #5	85	1,205	443	206	1,939	4.38%
GILLIAM COUNTY						
ARLINGTON FD	5	0	0	4	9	55.56%
CONDON FD	1	0	0	2	3	33.33%
NORTH GILLIAM CO RFPD	24	1	6	16	47	51.06%
S GILLIAM CO RFPD	16	0	6	3	25	64.00%

2007 Reported Fires and Incidents

	TOTAL REPORTABLE FIRES	TOTAL RESCUE	TOTAL MUTUAL AID	ALL OTHER INCIDENTS	TOTAL INCIDENTS REPORTED	FIRE AS PERCENT OF INCIDENTS
GRANT COUNTY						
CANYON CITY FIRE DEPT	4	0	5	0	9	44.44%
DAYVILLE FD	1	0	1	0	2	50.00%
GRANITE CITY FD	0	0	0	0	0	0%
JOHN DAY FIRE DEPT	21	0	6	20	47	44.68%
JOHN DAY RFPD	0	0	0	0	0	0%
MONUMENT FD	0	0	0	0	0	0%
MT VERNON FD	0	0	0	0	0	0%
MT VERNON RFPD	0	0	0	0	0	0%
PRAIRIE CITY FIRE DEPT	14	0	2	1	17	82.35%
PRAIRIE CITY RFPD	0	0	0	0	0	0%
SENECA VOL FIRE DEPT	0	0	0	0	0	0%
HARNEY COUNTY						
BURNS FIRE DEPT	24	10	2	8	44	54.55%
HINES FD	8	7	12	10	37	21.62%
HOOD RIVER COUNTY						
CASCADE LOCKS FIRE & EMS	23	162	64	100	349	6.59%
HOOD RIVER FIRE DEPT	37	1,200	103	232	1,572	2.35%
ODELL RFPD	19	116	19	38	192	9.90%
PARKDALE RFPD	11	100	48	28	187	5.88%
PINE GROVE RFPD	7	29	23	29	88	7.95%
WEST SIDE RFPD	25	398	190	165	778	3.21%
JACKSON COUNTY						
APPLEGATE RFPD #9	31	250	92	207	580	5.34%
ASHLAND F&R	58	1,966	684	797	3,505	1.65%
BUTTE FALLS VOL FD	19	17	7	24	67	28.36%
COLESTIN RFPD	27	0	0	0	27	100.00%
EVANS VALLEY FIRE DIST #6	6	121	52	44	223	2.69%
GREENSPRINGS F&R	0	13	0	15	28	0.00%
JACKSON CO FD #3	231	3,591	262	989	5,073	4.55%
JACKSON CO RFPD #4	1	0	0	0	1	100.00%
JACKSON CO RFPD #5	20	0	0	0	20	100.00%
JACKSONVILLE FIRE DEPT	2	104	40	41	187	1.07%
LAKE CREEK RFPD #8	0	0	0	0	0	0%
MEDFORD F&R	234	1,805	117	1,406	3,562	6.57%
MEDFORD RFPD #2	0	0	0	0	0	0%
PHOENIX VOL FIRE DEPT	0	0	0	0	0	0%
PROSPECT RFPD	0	6	0	5	11	0.00%
ROGUE RIVER RFPD	0	0	0	0	0	0%
ROGUE VALLEY INTL AIRPORT FD	4	21	14	39	78	5.13%
JEFFERSON COUNTY						
CROOKED RIVER RANCH RFPD	20	237	10	113	380	5.26%
JEFFERSON CO RFPD #1	77	190	5	273	545	14.13%
WARM SPRINGS FIRE SFTY	0	0	0	0	0	0%

APPENDIX 1

2007 Reported Fires and Incidents

	TOTAL REPORTABLE FIRES	TOTAL RESCUE	TOTAL MUTUAL AID	ALL OTHER INCIDENTS	TOTAL INCIDENTS REPORTED	FIRE AS PERCENT OF INCIDENTS
JOSEPHINE COUNTY						
GRANTS PASS DEPT PUB SFTY	147	1,334	278	1,606	3,365	4.37%
GRANTS PASS RURAL FD	0	0	0	0	0	0%
ILLINOIS VALLEY RFPD	128	142	709	147	1,126	11.37%
RURAL METRO FIRE DEPT	112	920	490	692	2,214	5.06%
WILLIAMS RFPD	15	46	12	2	75	20.00%
WOLF CREEK RFPD	0	0	0	0	0	0%
KLAMATH COUNTY						
BLY RFPD	0	0	0	0	0	0%
BONANZA RFPD	4	0	0	0	4	100.00%
CENTRAL CASCADES FIRE & EMS	7	0	0	0	7	100.00%
CHEMULT RFPD	2	0	0	0	2	100.00%
CHILOQUIN-AGENCY LK RFPD	44	16	32	47	139	31.65%
CRATER LAKE NAT'L PARK FD	0	0	0	0	0	0%
CRESCENT RFPD	12	205	19	15	251	4.78%
KENO RFPD	11	155	41	58	265	4.15%
KINGSLEY FIELD FIRE DEPT	0	0	0	0	0	0%
KLAMATH CO FD #3	0	75	0	18	93	0.00%
KLAMATH CO FD #4	0	163	63	11	237	0.00%
KLAMATH CO FD #5	0	0	0	0	0	0%
KLAMATH CO FIRE DIST #1	219	4,085	140	966	5,410	4.05%
MALIN RFPD	0	0	0	0	0	0%
MERRILL RFPD	0	0	0	0	0	0%
ROCKY POINT FIRE & EMS	0	29	0	14	43	0.00%
SPRAGUE RIVER VOL	0	0	0	0	0	0%
LAKE COUNTY						
CHRISTMAS VALLEY RFPD	0	0	0	0	0	0%
LAKEVIEW FIRE DEPT	0	0	0	0	0	0%
LAKEVIEW RFPD	0	0	0	0	0	0%
NEW PINE CREEK RFPD	0	0	0	0	0	0%
PAISLEY VOL FD	0	0	0	0	0	0%
SILVER LAKE RFPD	0	0	0	0	0	0%
THOMAS CREEK/WESTSIDE RFPD	12	0	1	0	13	92.31%

2007 Reported Fires and Incidents

	TOTAL REPORTABLE FIRES	TOTAL RESCUE	TOTAL MUTUAL AID	ALL OTHER INCIDENTS	TOTAL INCIDENTS REPORTED	FIRE AS PERCENT OF INCIDENTS
LANE COUNTY						
BLUE RIVER FD	0	0	0	0	0	0%
COBURG RFPD	4	174	3	48	229	1.75%
DEADWOOD CREEK FIRE SERVICE	0	0	0	0	0	0%
DEXTER RFPD	5	193	38	62	298	1.68%
EUGENE FIRE & EMS	495	10,771	1,775	3,320	16,361	3.03%
BAILEY-SPENCER CREEK RFPD	0	0	0	0	0	0%
EUGENE RFPD #1	0	0	0	0	0	0%
RIVER ROAD WD	0	0	0	0	0	0%
WILLAKENZIE RFPD (EUG)	0	0	0	0	0	0%
ZUMWALT RFPD	0	0	0	0	0	0%
GOSHEN RFPD	2	72	7	19	100	2.00%
JUNCTION CITY RFPD	57	0	15	23	95	60.00%
LAKE CREEK RFPD	0	0	0	0	0	0%
LANE CO FIRE DIST #1	0	0	0	0	0	0%
LANE RURAL F/R	40	2	322	2	366	10.93%
LORANE RFPD	0	0	0	0	0	0%
LOWELL RFPD	10	127	65	20	222	4.50%
MAPLETON FD	0	0	0	0	0	0%
MCKENZIE F&R	14	201	13	48	276	5.07%
MOHAWK VALLEY RFD	20	173	26	113	332	6.02%
OAKRIDGE FD	11	0	1	2	14	78.57%
HAZELDELL RFPD	0	0	0	0	0	0%
PLEASANT HILL RFPD	11	163	33	62	269	4.09%
SANTA CLARA RFPD	8	0	6	0	14	57.14%
SIUSLAW VALLEY F&R	49	205	11	142	407	12.04%
SOUTH LANE COUNTY F & R	90	6	10	129	235	38.30%
SPRINGFIELD FIRE LIFE SFTY	188	5,731	2,153	1,358	9,430	1.99%
GLENWOOD WD	0	0	0	0	0	0%
RAINBOW WD	0	0	0	0	0	0%
WILLAKENZIE RFPD (SPRGFD)	0	0	0	0	0	0%
SWISSHOME-DEADWOOD RFPD	2	0	0	2	4	50.00%
UPPER MCKENZIE RFPD	0	0	0	0	0	0%
WESTFIR FIRE DEPT	2	0	25	8	35	5.71%
LINCOLN COUNTY						
CENTRAL OREGON COAST F&R	15	485	218	95	813	1.85%
DEPOE BAY RFPD	19	245	15	153	432	4.40%
NEWPORT FIRE DEPT	36	622	16	335	1,009	3.57%
NEWPORT RFPD	0	0	0	0	0	0%
NORTH LINCOLN F&R DIST #1	41	585	3	397	1,026	4.00%
SEAL ROCK RFPD	0	0	0	0	0	0%
SILETZ RFPD	14	149	8	34	205	6.83%
TOLEDO FD	30	297	8	220	555	5.41%
TOLEDO RFPD	0	0	0	0	0	0%
YACHATS RFPD	7	251	9	101	368	1.90%

APPENDIX 1

2007 Reported Fires and Incidents

	TOTAL REPORTABLE FIRES	TOTAL RESCUE	TOTAL MUTUAL AID	ALL OTHER INCIDENTS	TOTAL INCIDENTS REPORTED	FIRE AS PERCENT OF INCIDENTS
LINN COUNTY						
ALBANY FIRE DEPT	240	24	51	757	1,072	22.39%
ALBANY RFPD	0	0	0	0	0	0%
N ALBANY RFPD	0	0	0	0	0	0%
PALESTINE RFPD	0	0	0	0	0	0%
BROWNSVILLE RFD	6	0	0	0	6	100.00%
HALSEY-SHEDD RFPD	21	0	0	0	21	100.00%
HARRISBURG F&R	10	174	30	72	286	3.50%
LEBANON FD	96	1,122	19	412	1,649	5.82%
LYONS RFPD	15	303	9	202	529	2.84%
SCIO RFPD	0	0	0	0	0	0%
SWEET HOME FIRE & AMB DIST	46	0	7	196	249	18.47%
TANGENT RFPD	2	71	8	50	131	1.53%
MALHEUR COUNTY						
ADRIAN RFPD	19	0	1	0	20	95.00%
JORDAN VALLEY FD	0	0	0	0	0	0%
NYSSA FD	37	0	25	0	62	59.68%
NYSSA RFPD	1	0	0	0	0	0%
ONTARIO F&R	71	2	4	128	205	34.63%
ONTARIO RFPD #7-302	50	3	19	21	93	53.76%
PAYETTE RFPD-OREGON	4	0	6	0	10	40.00%
VALE FD	0	0	0	0	0	0%
VALE RURAL FIRE INC	0	0	0	0	0	0%
WEISER RFPD ANNEX-OREGON	0	0	0	0	0	0%
MARION COUNTY						
AUMSVILLE RFPD	21	231	43	98	393	5.34%
AURORA RFPD	33	438	84	131	686	4.81%
DRAKES CROSSING RFPD	0	0	0	0	0	0%
GATES RFPD	2	95	49	24	170	1.18%
HUBBARD RFPD	12	113	25	22	172	6.98%
IDANHA-DETROIT RFPD	0	65	0	72	137	0.00%
JEFFERSON RFPD	39	469	85	158	751	5.19%
KEIZER FIRE DIST	82	2,613	425	619	3,739	2.19%
MARION CO RFPD #1	1	14	4,627	4	4,646	0.02%
MILL CITY RFPD	3	77	1	33	114	2.63%
MONITOR RFPD #58	8	12	1	29	50	16.00%
MT ANGEL FIRE DISTRICT	5	99	20	77	201	2.49%
SALEM FD	520	3,328	50	1,213	5,111	10.17%
SALEM SUBURBAN RFPD	0	0	0	0	0	0%
SILVERTON RFPD	41	356	47	376	820	5.00%
ST PAUL RFPD	5	1	0	6	12	41.67%
STAYTON FIRE DEPT	41	279	224	236	780	5.26%
SUBLIMITY RFPD	3	132	19	50	204	1.47%
TURNER FIRE DEPT	4	252	44	28	328	1.22%
WOODBURN FIRE DIST	98	979	158	795	2,030	4.83%

2007 Reported Fires and Incidents

	TOTAL REPORTABLE FIRES	TOTAL RESCUE	TOTAL MUTUAL AID	ALL OTHER INCIDENTS	TOTAL INCIDENTS REPORTED	FIRE AS PERCENT OF INCIDENTS
MORROW COUNTY						
BOARDMAN RFPD	28	1	36	76	141	19.86%
HEPPNER FD	14	0	18	0	32	43.75%
HEPPNER RFPD	0	0	0	0	0	0%
IONE FD	0	0	0	0	0	0%
IRRIGON RFPD	17	2	9	11	39	43.59%
LEXINGTON FD	0	0	0	0	0	0%
MULTNOMAH COUNTY						
CENPPOPPB	0	0	0	0	0	0%
GRESHAM FIRE & EMERG SRVCS	430	7,974	1,470	1,764	11,638	3.69%
MULTNOMAH CO RFD #10	0	0	0	0	0	0%
MULTNOMAH CO FD #8 PDX	0	0	0	0	0	0%
MULTNOMAH CO RFPD #14	21	186	20	131	358	5.87%
PORTLAND ANG BASE FD	0	0	0	0	0	0%
PORTLAND BUREAU OF F&R&EMS	2,413	0	85	2	2,500	96.52%
BURLINGTON WD	0	0	0	0	0	0%
SAUVIE ISLAND VOL FD	0	0	0	0	0	0%
POLK COUNTY						
DALLAS FD	29	44	14	121	208	13.94%
FALLS CITY FIRE DEPT	0	0	0	0	0	0%
POLK COUNTY FIRE DIST #1	30	673	52	87	842	3.56%
SPRING VALLEY RFPD	0	0	0	0	0	0%
SW POLK CO RFPD	40	163	13	226	442	9.05%
SHERMAN COUNTY						
MORO FIRE DEPT, CITY OF	2	2	3	0	7	28.57%
MORO RFPD	3	16	12	5	36	8.33%
NORTH SHERMAN CO RFPD	9	19	6	16	50	18.00%
RUFUS VOL FIRE DEPT	2	0	1	7	10	20.00%
SOUTH SHERMAN FPD	0	0	0	0	0	0%
TILLAMOOK COUNTY						
BAY CITY FIRE DEPT	2	19	4	6	31	6.45%
GARIBALDI FD	7	40	3	57	107	6.54%
GARIBALDI RFPD	0	0	0	0	0	0%
MANZANITA DEPT OF PUB SFTY	10	23	8	22	63	15.87%
NEAHKAHNE RFPD	0	0	0	0	0	0%
NEHALEM VOL FIRE DEPT	12	30	1	71	114	10.53%
NEHALEM RFPD	0	0	0	0	0	0%
WHEELER FD	0	0	0	0	0	0%
NESTUCCA RFPD	33	397	5	195	630	5.24%
NETARTS-OCEANSIDE RFPD	1	72	5	51	129	0.78%
ROCKAWAY FD	3	0	0	0	3	100.00%
NEADONNA RFPD	0	0	0	0	0	0%
TWIN ROCKS WD	0	0	0	0	0	0%
TILLAMOOK FIRE DIST	54	95	24	236	409	13.20%

APPENDIX 1

2007 Reported Fires and Incidents

	TOTAL REPORTABLE FIRES	TOTAL RESCUE	TOTAL MUTUAL AID	ALL OTHER INCIDENTS	TOTAL INCIDENTS REPORTED	FIRE AS PERCENT OF INCIDENTS
UMATILLA COUNTY						
ATHENA FD	0	0	0	0	0	0%
EAST UMATILLA CO RFPD	11	0	1	0	12	91.67%
ECHO RFPD	42	0	3	0	45	93.33%
HELIX RFPD	5	0	1	4	10	50.00%
HERMISTON FIRE & EMERG SERV	143	21	22	161	347	41.21%
MEACHAM RFPD	0	0	0	0	0	0%
MILTON-FREEWATER FD	26	0	17	35	78	33.33%
MILTON-FREEWATER RURAL FD	33	0	42	30	105	31.43%
PENDLETON FIRE & AMBULANCE	79	1,604	138	248	2,069	3.82%
LOWER MCKAY RFPD	0	0	0	0	0	0%
MCKAY DAM RFPD	0	0	0	0	0	0%
RIETH WATER DIST	0	0	0	0	0	0%
RIVERSIDE RFPD	0	0	0	0	0	0%
PILOT ROCK RFPD	29	19	7	9	64	45.31%
STANFIELD RFPD	22	99	17	34	172	12.79%
UKIAH FD	0	0	0	0	0	0%
UMATILLA CHEMICAL DEPOT FD	0	0	0	0	0	0%
UMATILLA RFPD	0	0	0	0	0	0%
UMATILLA TRIBAL FD	0	0	0	0	0	0%
WALLA WALLA CO FIRE DIST #4	0	0	0	0	0	0%
UNION COUNTY						
COVE RFPD	6	0	11	0	17	35.29%
ELGIN RFPD	18	0	3	0	21	85.71%
IMBLER RFPD	0	0	0	0	0	0%
LA GRANDE FIRE DEPT	37	1,300	348	357	2,042	1.81%
LA GRANDE RFPD	24	68	12	53	157	15.29%
NORTH POWDER FIRE DEPT	0	0	2	0	2	0.00%
NORTH POWDER RFPD	0	0	1	0	0	0%
UNION EMERGENCY SERVICES	19	6	8	19	52	36.54%
UNION EMERGENCY SERVICES RFPD	0	0	0	0	0	0%
WALLOWA COUNTY						
ENTERPRISE FD	22	14	4	11	51	43.14%
JOSEPH FIRE DEPT	3	0	1	0	4	75.00%
WALLOWA LAKE RFPD	0	0	0	0	0	0%
LOSTINE FD	0	0	0	0	0	0%
WALLOWA FD	0	0	0	0	0	0%
WALLOWA RFD #1	0	0	0	0	0	0%

2007 Reported Fires and Incidents

	TOTAL REPORTABLE FIRES	TOTAL RESCUE	TOTAL MUTUAL AID	ALL OTHER INCIDENTS	TOTAL INCIDENTS REPORTED	FIRE AS PERCENT OF INCIDENTS
WASCO COUNTY						
DUFUR VOL FD	0	0	0	0	0	0%
JUNIPER FLATS RFPD	7	5	4	1	17	41.18%
MAUPIN FD	5	0	4	0	9	55.56%
MID-COLUMBIA F&R	96	2	12	268	378	25.40%
MOSIER FD	3	0	0	0	3	100.00%
MOSIER RFPD	0	0	0	0	0	0%
PINE HOLLOW VOL	6	0	1	0	7	85.71%
SHANIKO VOL FD	1	0	0	0	1	100.00%
TYGH VALLEY VOL FD	4	0	1	1	6	66.67%
WASHINGTON COUNTY						
BANKS FIRE DISTRICT #13	24	188	75	263	550	4.36%
CORNELIUS FIRE DEPT	39	589	142	315	1,085	3.59%
CORNELIUS RFPD	3	6	9	2	0	0%
FOREST GROVE F&R	135	1,696	109	729	2,669	5.06%
FOREST GROVE RFPD	0	14	0	12	0	0%
GASTON RFPD	28	158	76	80	342	8.19%
HILLSBORO FIRE DEPT	441	3,844	487	3,021	7,793	5.66%
TUALATIN VALLEY F&R	651	11,518	421	11,865	24,455	2.66%
ROSEMONT RFPD #67	0	0	0	0	0	0%
WEST LINN FD	0	1	1	0	0	0%
WASHINGTON CO FD #2	48	447	134	492	1,121	4.28%
WHEELER COUNTY						
FOSSIL VOL FD	0	0	0	0	0	0%
MITCHELL VOL FIRE DEPT	5	0	0	0	5	100.00%
SPRAY VOL FIRE DEPT	1	0	3	0	4	25.00%
WHEELER POINT VOL FIRE ASSOC	20	0	6	5	31	64.52%
YAMHILL COUNTY						
AMITY FIRE DIST	25	115	20	94	254	9.84%
CARLTON FIRE DEPT	0	0	0	0	0	0%
CARLTON RFPD	0	0	0	0	0	0%
DAYTON FIRE DIST	16	0	0	0	16	100.00%
DUNDEE FIRE DEPT	8	136	140	214	498	1.61%
DUNDEE RFPD	0	0	0	0	0	0%
LAFAYETTE FD	3	130	109	52	294	1.02%
MCMINNVILLE FIRE DEPT	65	1,879	132	719	2,795	2.33%
MCMINNVILLE RFPD	0	0	0	0	0	0%
NEWBERG FD	92	9	62	592	755	12.19%
NEWBERG RFPD	0	0	0	0	0	0%
SHERIDAN FD	34	450	36	68	588	5.78%
WEST VALLEY FIRE DIST	25	0	11	83	119	21.01%
YAMHILL FPD	13	160	73	69	315	4.13%

State of Oregon
Oregon State Police
Office of State Fire Marshal
4760 Portland Road NE
Salem, OR 97305-1760