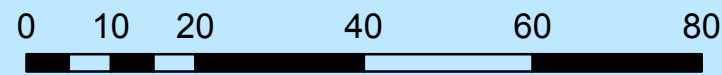



State of Hawaii


- Danger-Restricted Zones
- Bottomfish Restricted Areas
- Fisheries Management Areas
- Artificial Reef
- National Marine Whale Sanctuary
- 3-Nautical Mile Boundary
- Safety Zone
- Major Roads



Miles



Nautical Miles



This map was produced by the Office of Planning (OP) for planning purposes. It should not be used for boundary interpretations or other spatial analysis beyond the limitations of the data. Information regarding compilation dates and accuracy of the data presented can be obtained from OP.
 Map Date: 10/13/06
 Map No: 20061013-01
 Sources:
 Marine Management Areas, Danger Zones and Restricted Areas - Digitized from NOAA Nautical Charts, DURP UH, 2002.
 National Marine Whale Sanctuary - NOAA National Marine Sanctuary Program, 2006.
 Major Roads - USGS DLG.