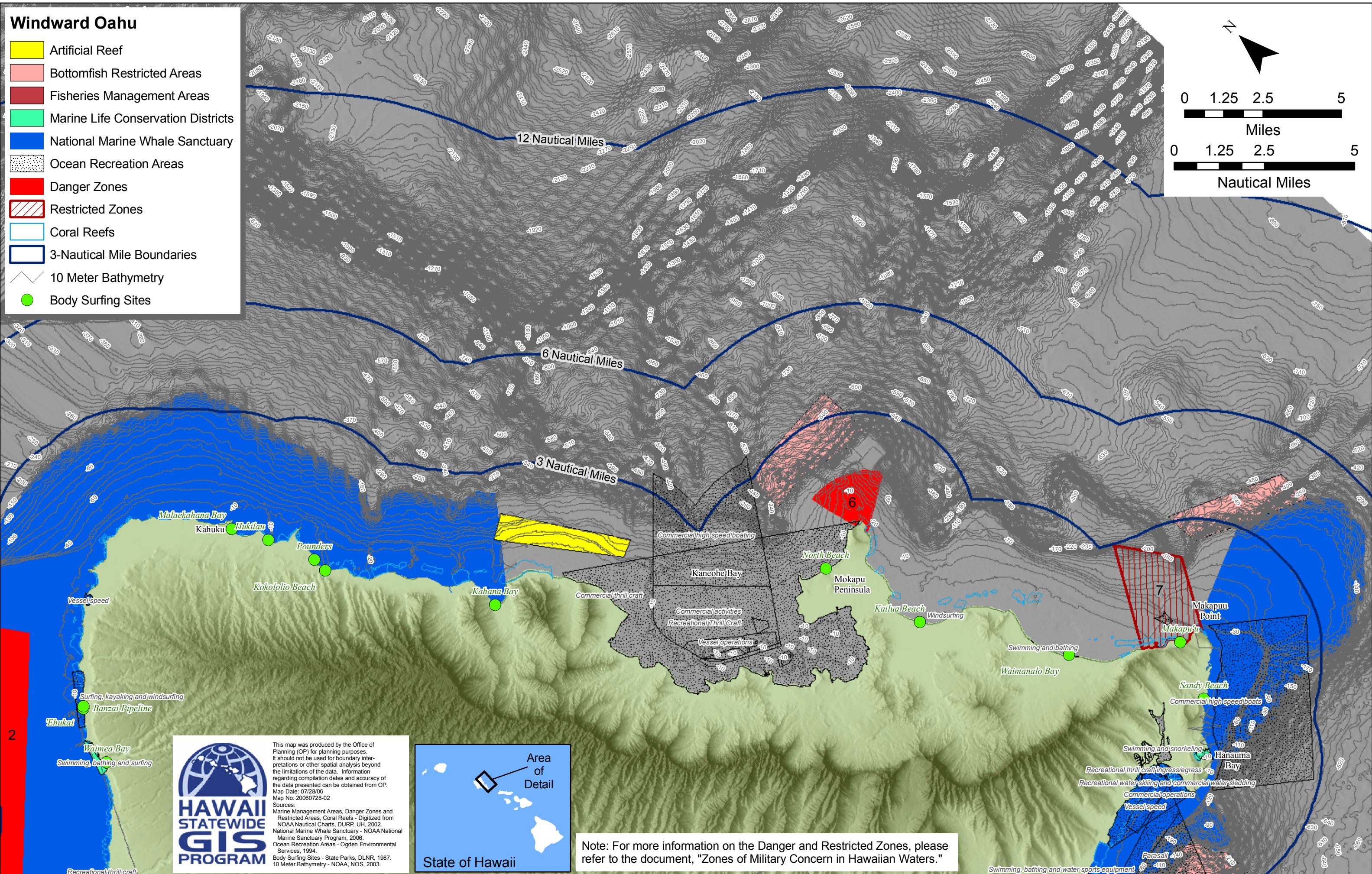
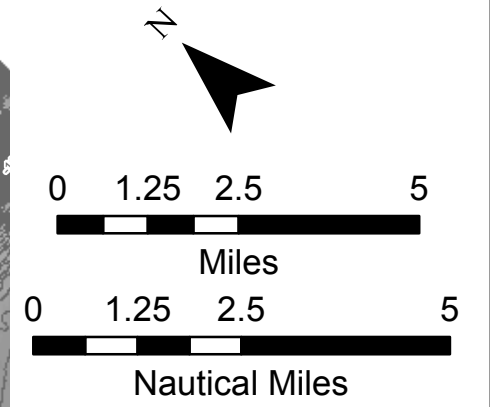
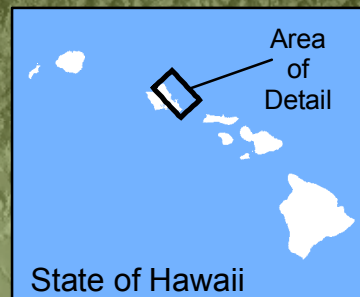


Windward Oahu

- Artificial Reef
- Bottomfish Restricted Areas
- Fisheries Management Areas
- Marine Life Conservation Districts
- National Marine Whale Sanctuary
- Ocean Recreation Areas
- Danger Zones
- Restricted Zones
- Coral Reefs
- 3-Nautical Mile Boundaries
- 10 Meter Bathymetry
- Body Surfing Sites



This map was produced by the Office of Planning (OP) for planning purposes. It should not be used for boundary interpretations or other spatial analysis beyond the limitations of the data. Information regarding compilation dates and accuracy of the data presented can be obtained from OP. Map Date: 07/28/06 Map No: 20060728-02 Sources: Marine Management Areas, Danger Zones and Restricted Areas, Coral Reefs - Digitized from NOAA Nautical Charts, DJR/P, UH, 2002. National Marine Whale Sanctuary - NOAA National Marine Sanctuary Program, 2006. Ocean Recreation Areas - Ogden Environmental Services, 1994. Body Surfing Sites - State Parks, DLNR, 1967. 10 Meter Bathymetry - NOAA, NOS, 2003.



Note: For more information on the Danger and Restricted Zones, please refer to the document, "Zones of Military Concern in Hawaiian Waters."

Swimming, bathing and water sports equipment