

National Weather Service Weekly Fire Weather Briefing Riverton, WY Forecast Office



Monday September 22, 2008



Satellite Imagery

16 km Water Vapor Imagery

http://hadar.cira.colostate.edu/ramsdisk/online/f7_10_0.html

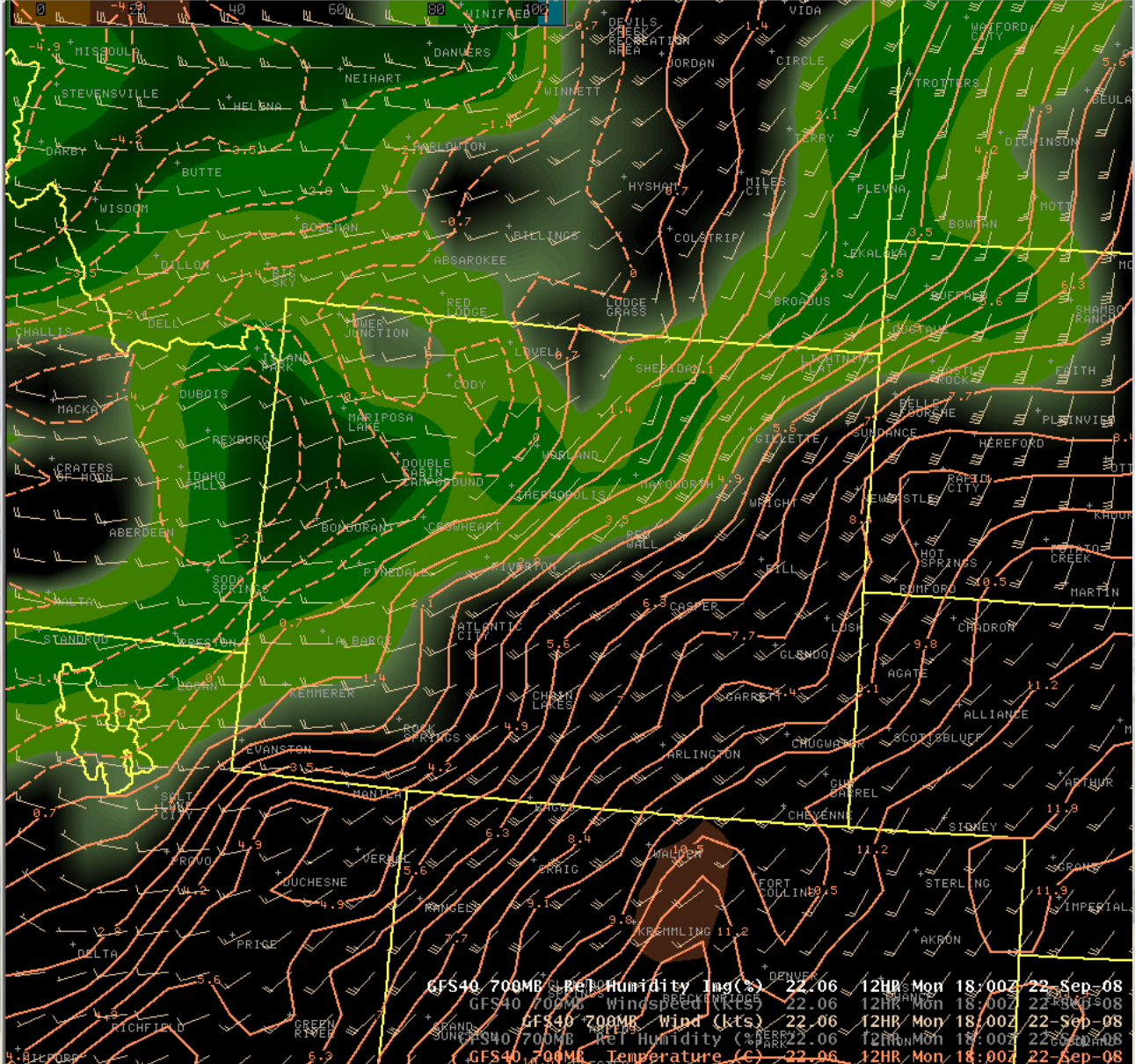
4 km Thermal Infrared Imagery

http://hadar.cira.colostate.edu/ramsdisk/online/f5_10_0.html

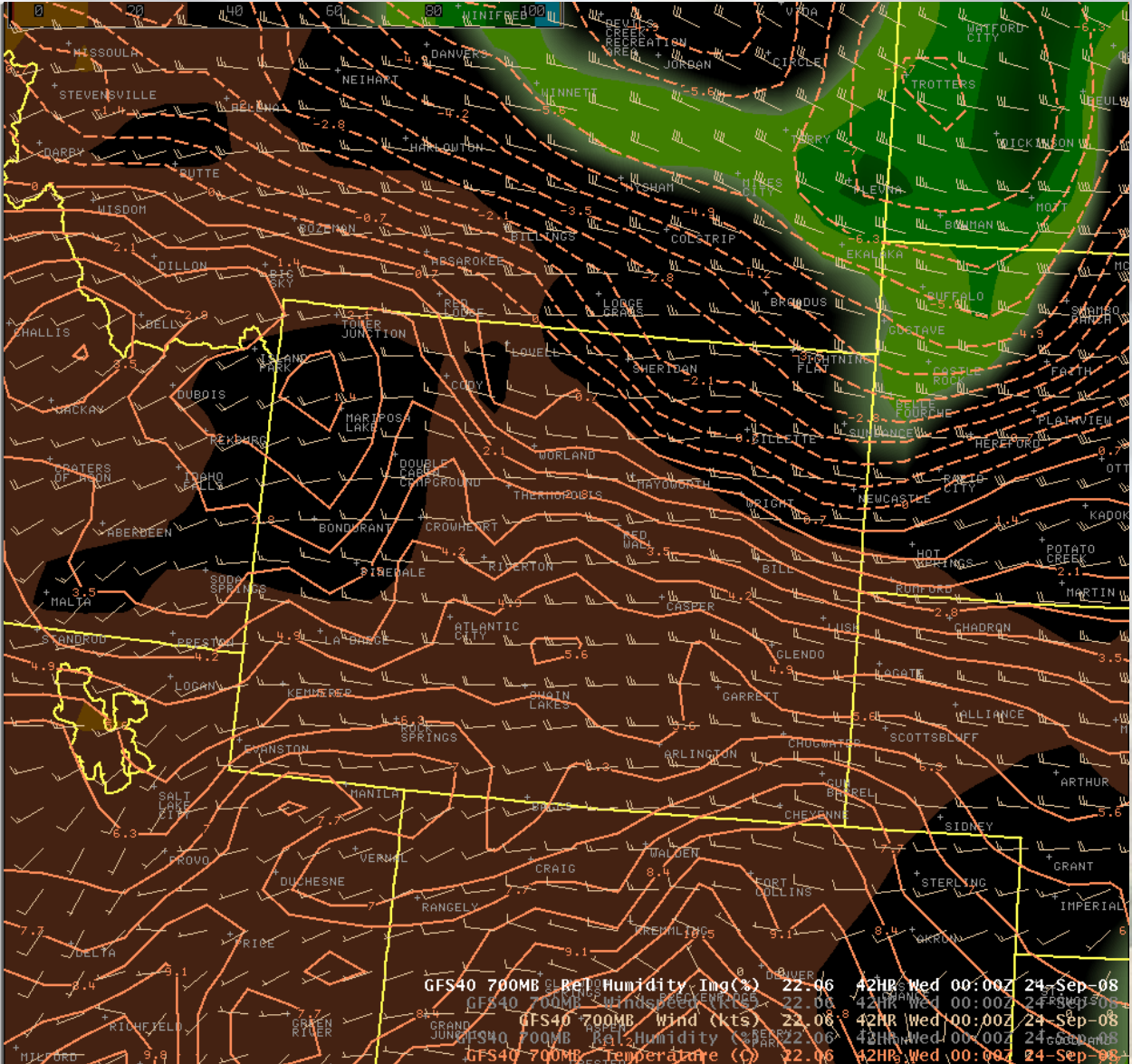
Visible Imagery

<http://adds.aviationweather.gov/satellite/displaySat.php?region=COD&isingle=multiple&itype=vis>

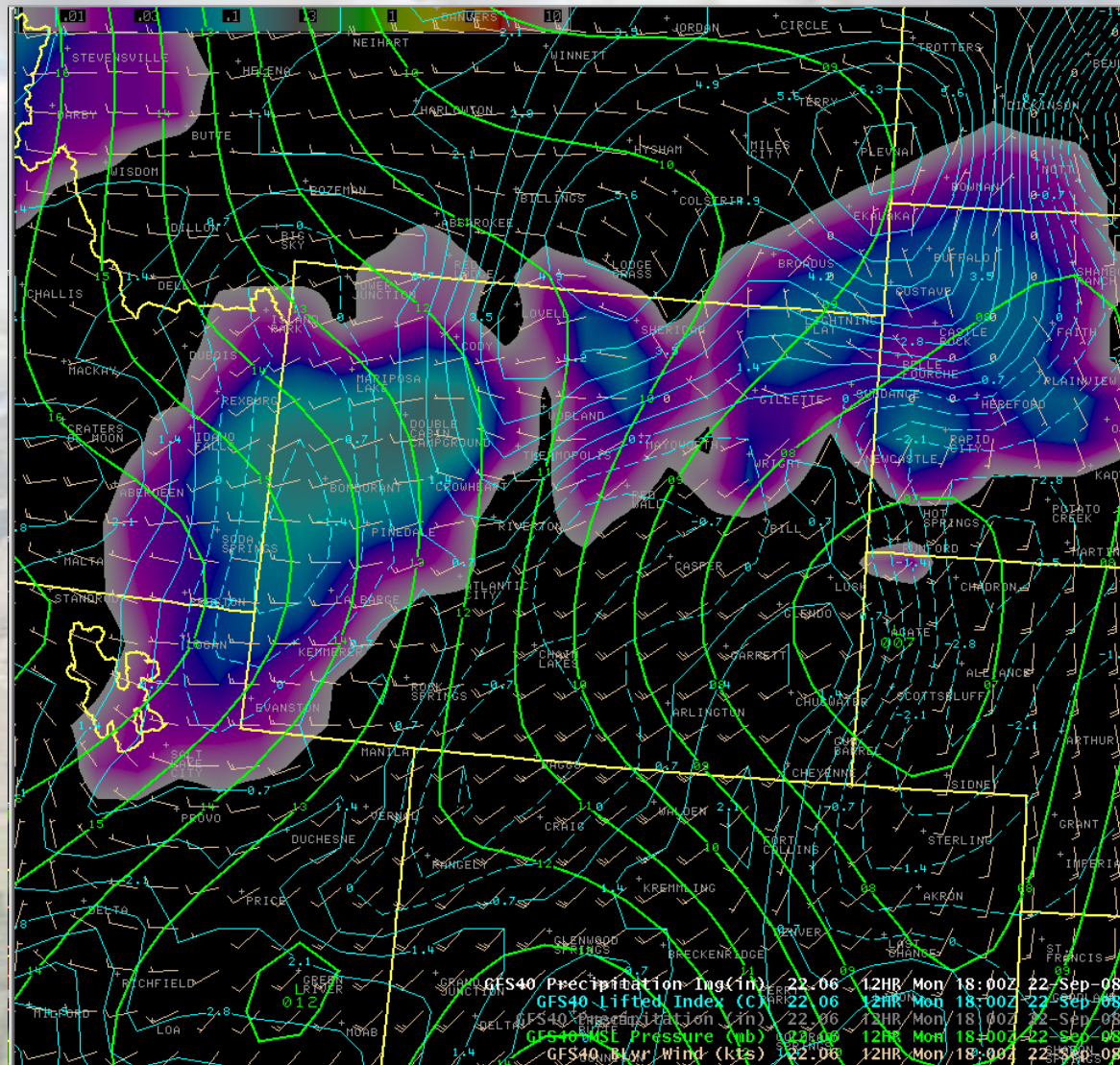
700 mb Relative Humidity (~10K ft MSL) – Mon Aftn



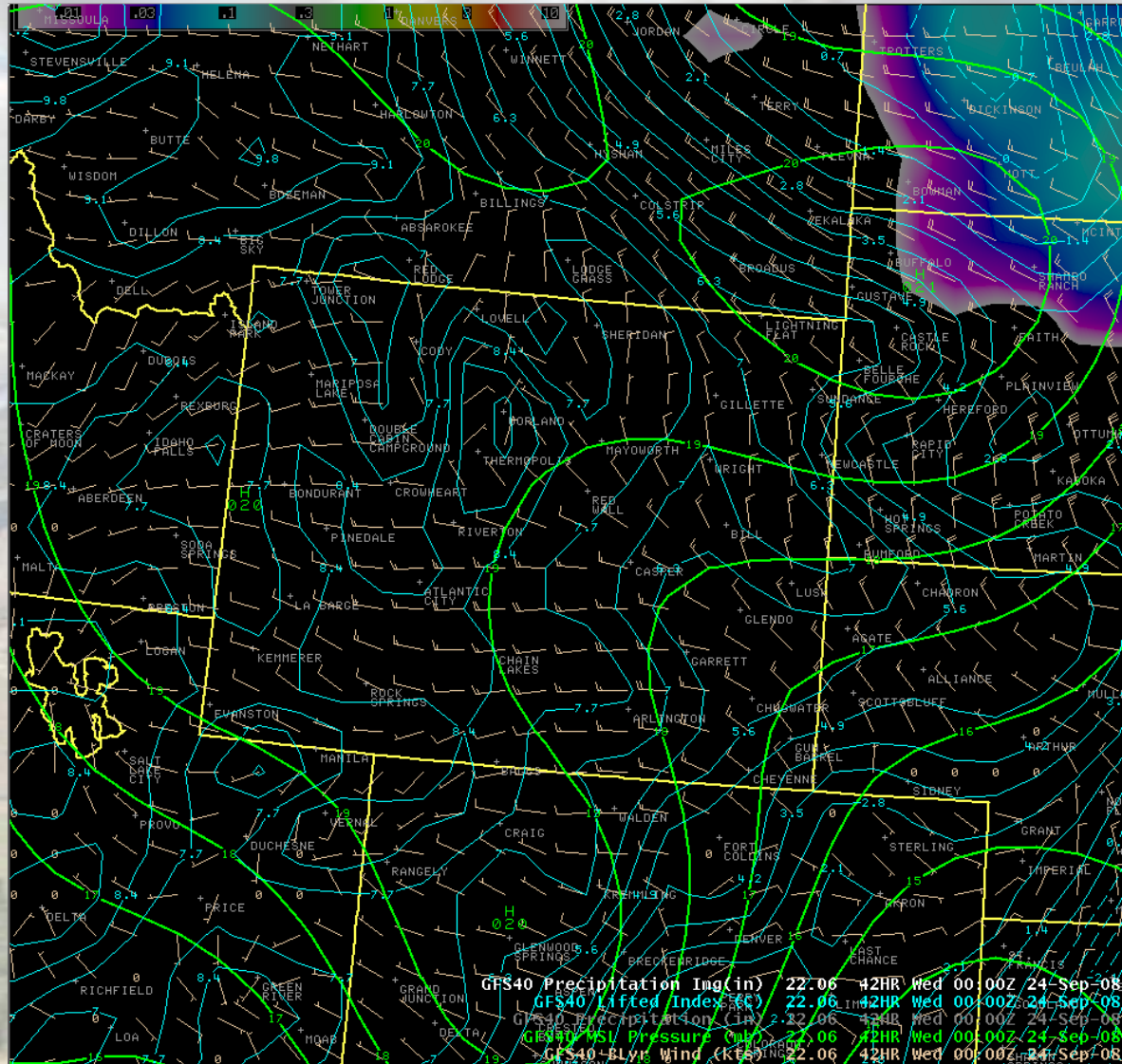
700 mb Relative Humidity (~10K ft MSL) – Tues Aftn



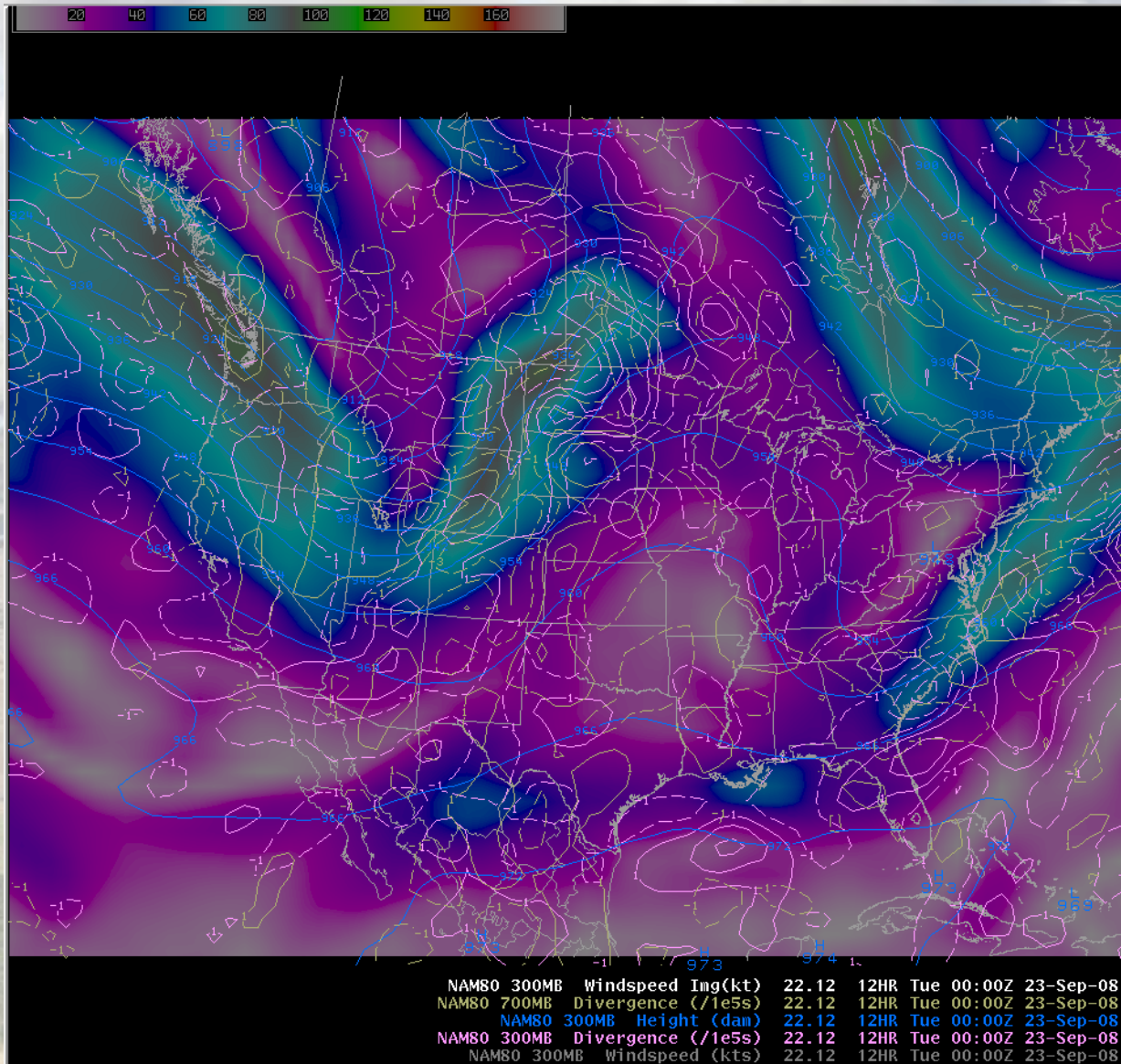
MSLP and Surface Wind and Precipitation Forecast – Mon Aftn



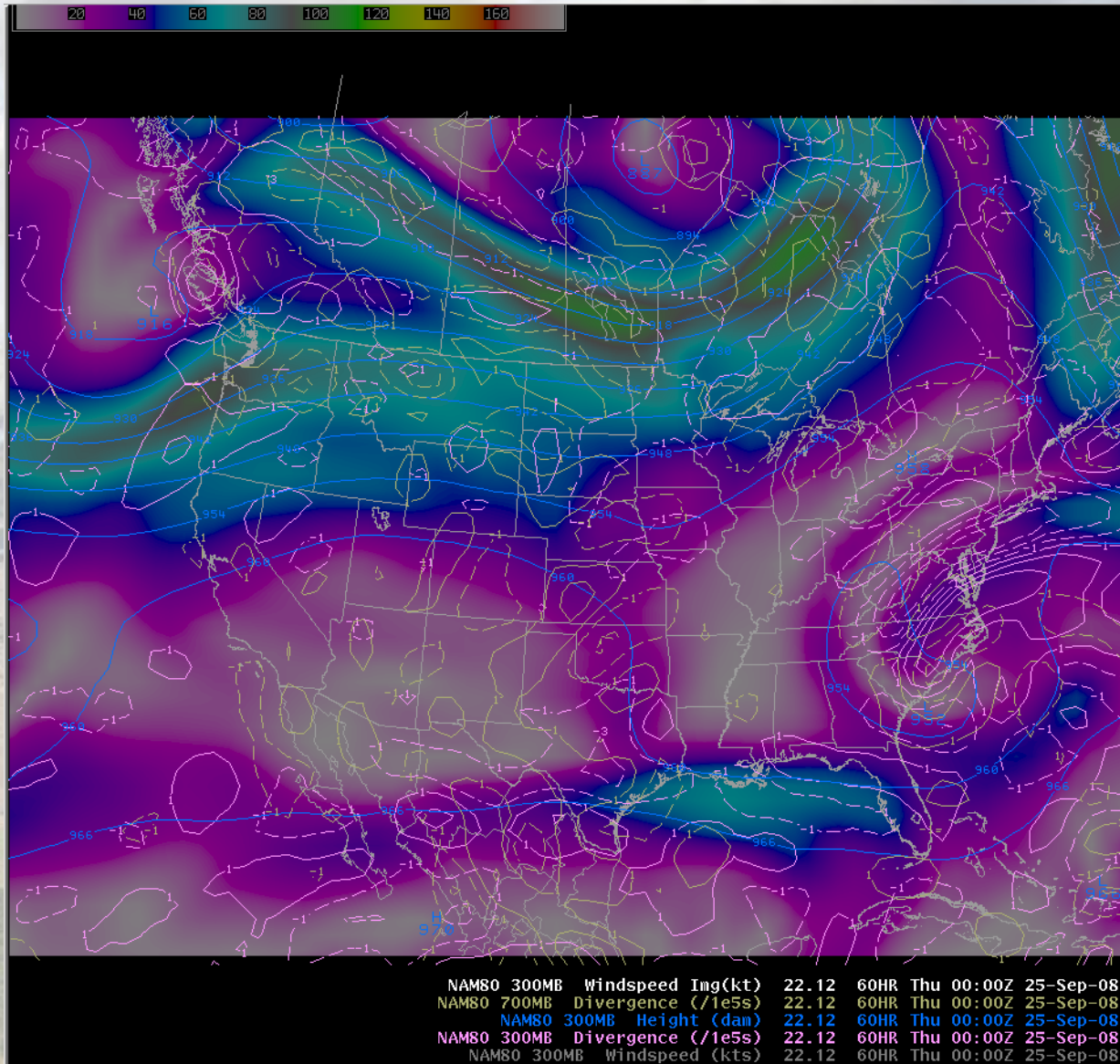
MSLP and Surface Wind and Precipitation Forecast - Tues Evening



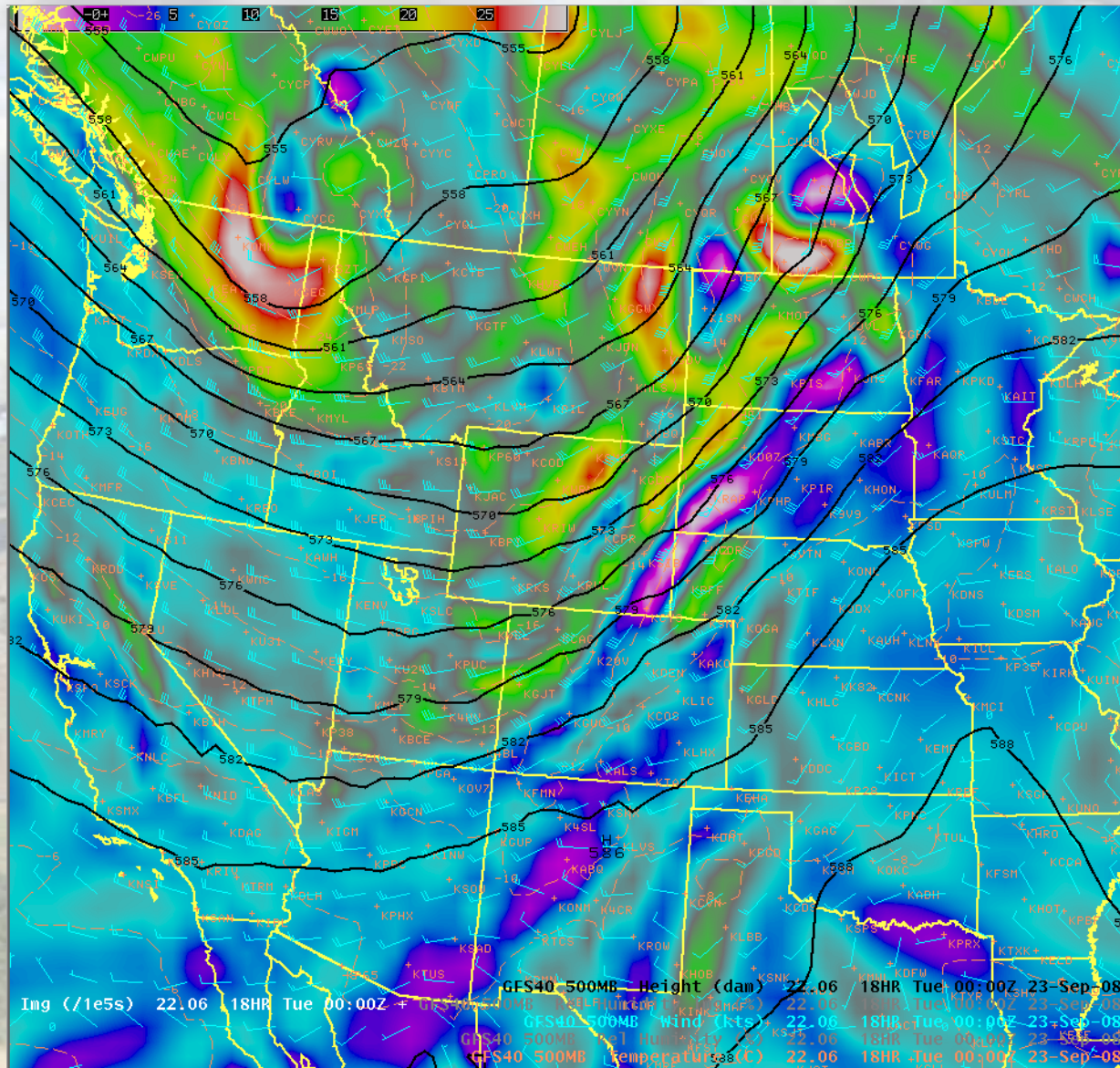
Jet Stream – Mon Aftn



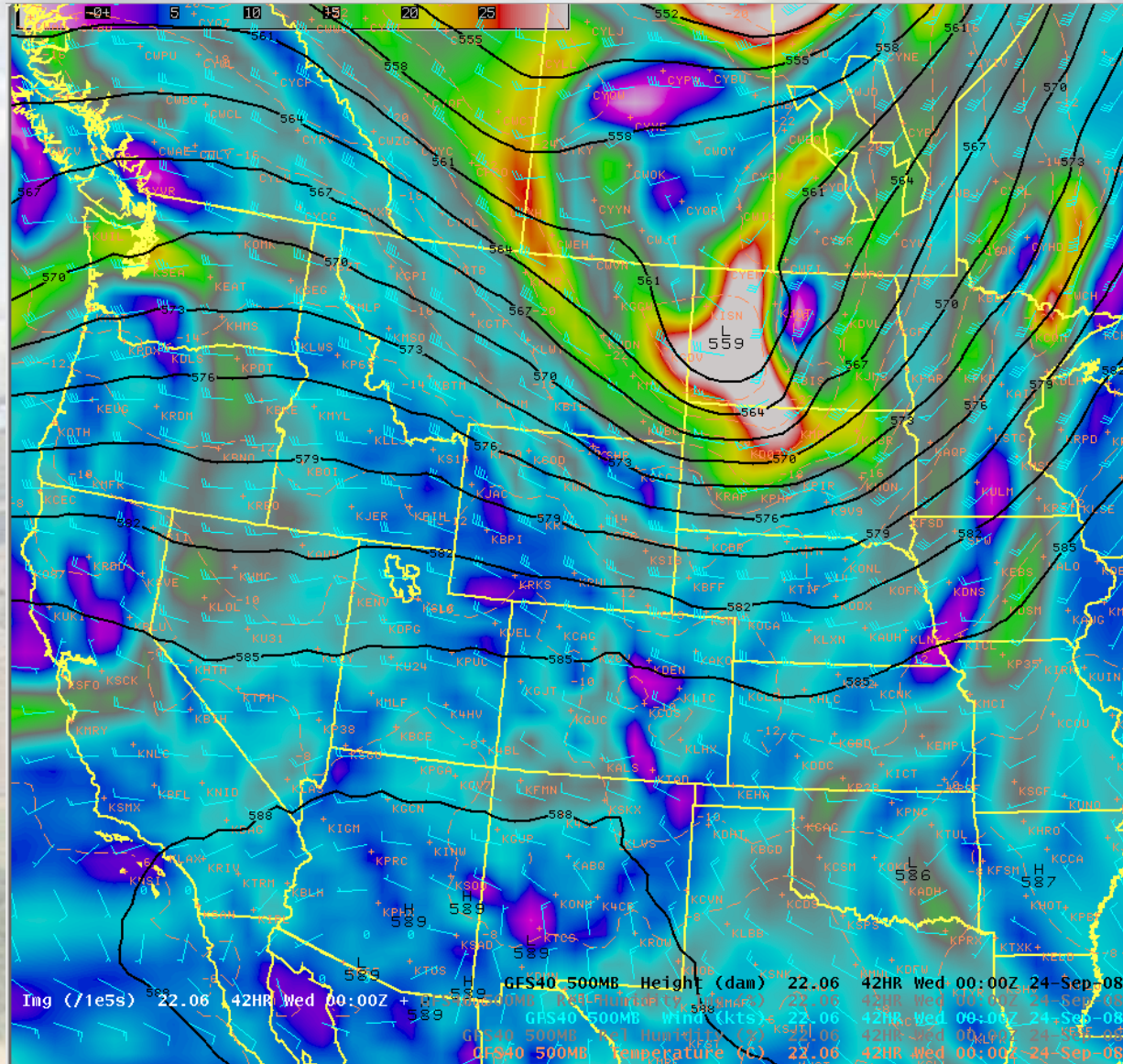
Jet Stream – Weds Aftn



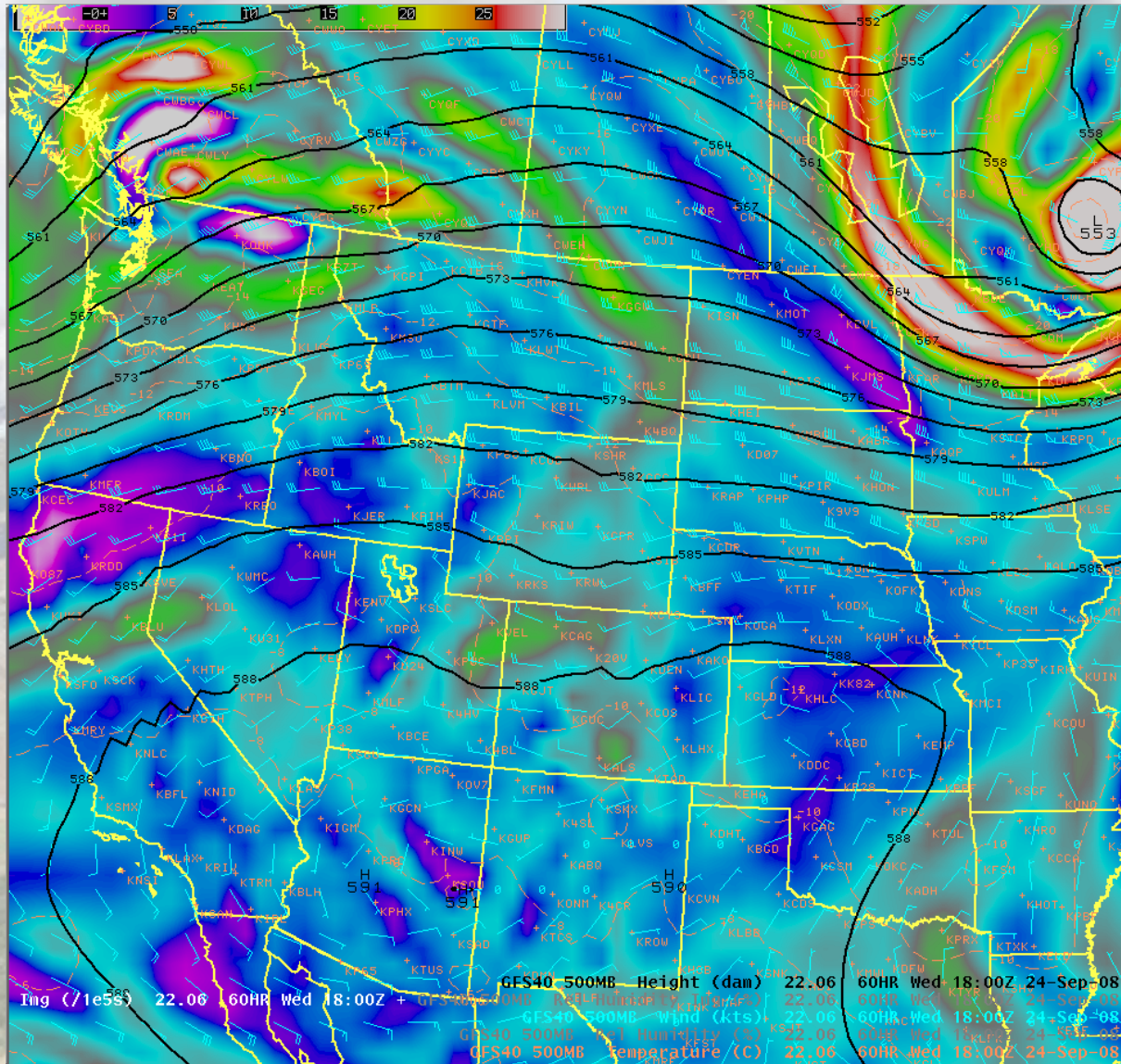
500 mb Height and RH Images – Mon Aftn



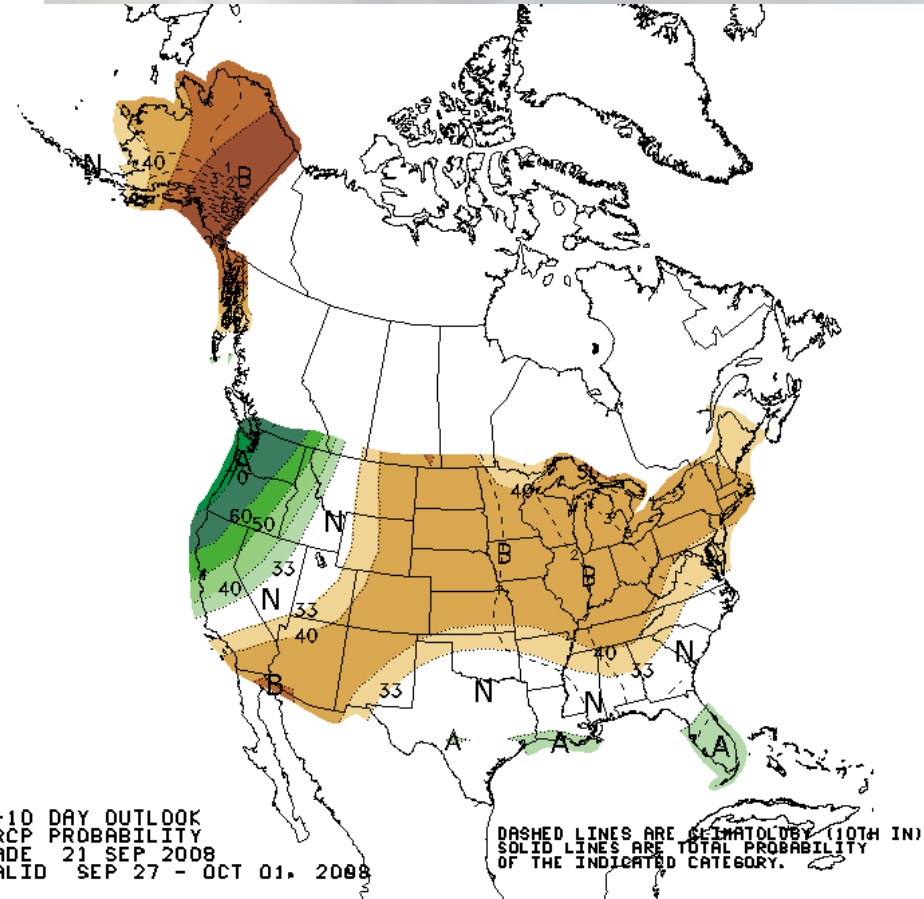
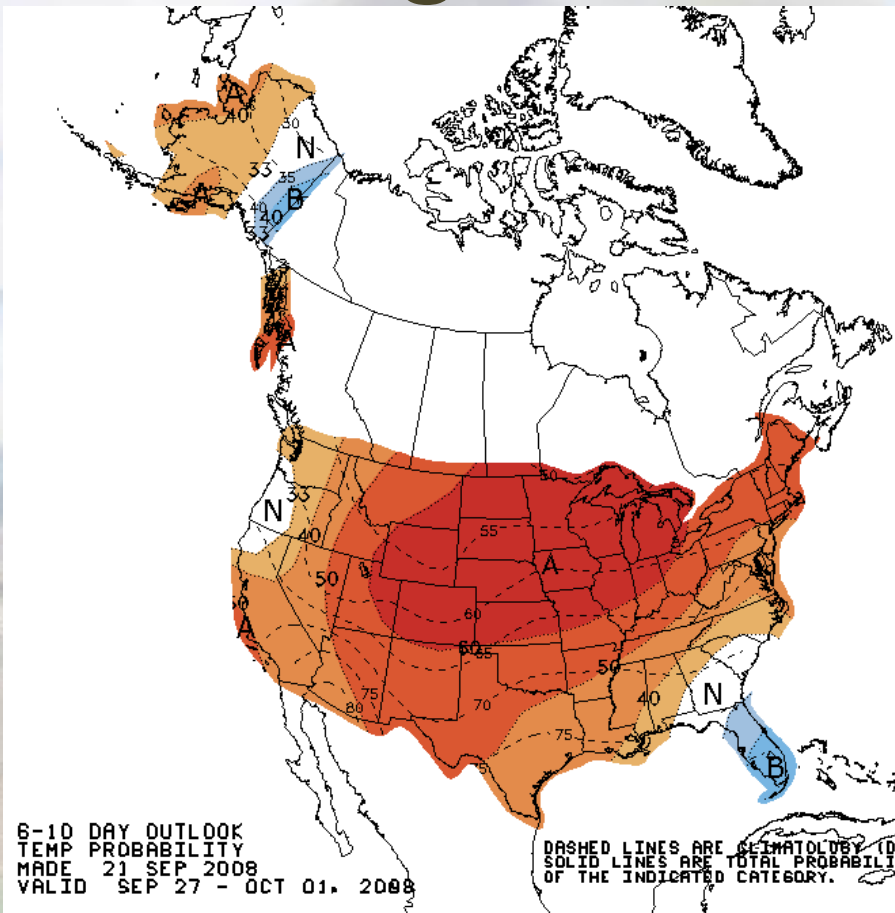
500 mb Height and RH Images – Tues Aftn



500 mb Height and RH Images – Weds Aftn



Long Term Graphics from CPC



Questions

