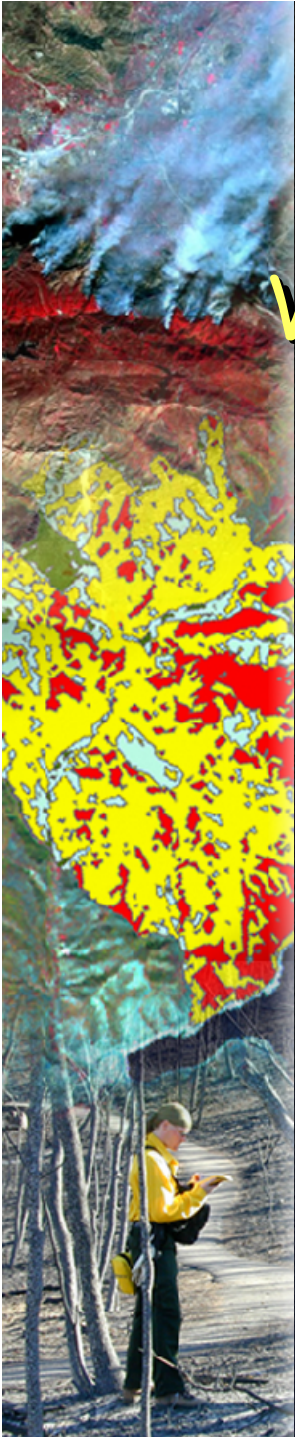


Where Do I Go for Data & Assistance?

Data and Support for BAER Teams
Using the BARC



Where to Get Assistance

- * BARC ordering and assistance
- * Ancillary Data Sources
- * Archived BARC Data
- * Online Training

BARC Ordering and Assistance

To order new BARCs and satellite imagery:

Jess Clark

jtclark@fs.fed.us

801-975-3769

www.fs.fed.us/eng/rsac/baer

Ancillary Data Sources

Many online resources are available that provide ancillary data sources. Included are:

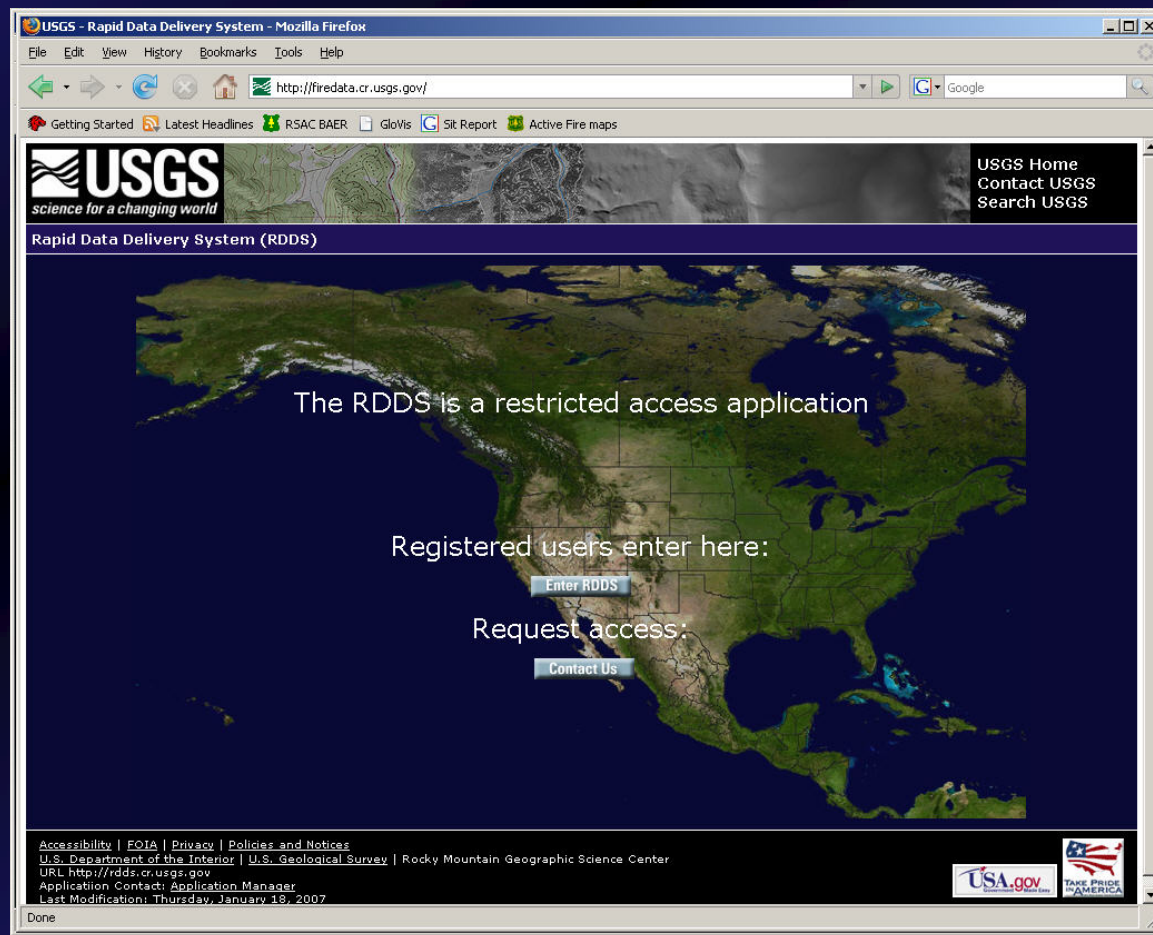
<http://seamless.usgs.gov>

<ftp://ftp.nifc.gov>

<http://datagateway.nrcs.usda.gov>

<http://firedata.cr.usgs.gov>

user: FireXdata
pass: FireXdata



Archived BARC Data

<http://www.fs.fed.us/eng/rsac/baer>


USDA FOREST SERVICE

Remote Sensing Applications Center


Search


- ▶ RSAC Home
- ▶ About Us
- ▶ Publications
- ▶ Contact Us
- ▶ Programs and Services
- ▶ Burned Area Emergency Response
- ▶ Geospatial Clearinghouse
- ▶ Active Fire Maps
- ▶ Digital Aerial Sketch Mapping
- ▶ Lidar Introduction
- ▶ Lidar Fusion Tutorial
- ▶ Monitoring Trends in Burn Severity (MTBS)

Remote Sensing Applications Center
2222 W. 2300 South
Salt Lake City, UT
84119 - 2020
voice: (801) 975-3750
fax: (801) 975-3478
[RSAC Website](#)



USGS Center for EROS
47914 252nd Street
Sioux Falls, SD
57198 - 0001
800-252-4547
605-594-6589 fax
[EROS Website](#)

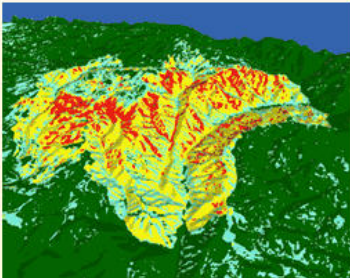




Burned Area Emergency Response (BAER) Imagery Support

The BAER Imagery Support program is a cooperative effort between the USDA Forest Service Remote Sensing Applications Center and the US Geological Survey Center for Earth Resources Observation and Science. The Centers have teamed up to provide rapid delivery of satellite imagery, Burned Area Reflectance Classifications (BARC), and other geospatial data to Forest Service and DOI BAER teams.

- Request Imagery & BARC Maps
- Image Acquisition Status & Summary
- Download BARC Data**
- About BARC
- Remote Sensing Training Module
- Joint Fire Science Program
- Links



[Disclaimers](#) | [Privacy Policy](#)

Archived BARC Data

USDA FOREST SERVICE

REMOTE SENSING APPLICATIONS CENTER

Burned Area Emergency Response

Search

go

- ▶ [RSAC Home](#)
- ▶ [About Us](#)
- ▶ [Publications](#)
- ▶ [Contact Us](#)
- ▶ [Programs and Services](#)
- ▶ [RS2008 Conference](#)
- ▶ [Burned Area Emergency Response](#)
- ▶ [Geospatial Clearinghouse](#)
- ▶ [Active Fire Maps](#)
- ▶ [Digital Aerial Sketch Mapping](#)
- ▶ [Lidar Introduction](#)
- ▶ [Lidar Fusion Tutorial](#)
- ▶ [Monitoring Trends in Burn Severity \(MTBS\)](#)

Remote Sensing Applications Center
 2222 W. 2300 South
 Salt Lake City, UT
 84119 - 2020
 voice: (801) 975-3750
 fax: (801) 975-3478

[RSAC Website](#)



USGS Center for EROS
 47914 252nd Street
 Sioux Falls, SD
 57198 - 0001
 800-252-4547
 605-594-6589 fax

[EROS Website](#)



BAER Imagery Support Data Download

This is a portal for data created by RSAC in support of BAER teams. The data is organized by year and Forest Service Region. Included in the zip files are pre- and post-fire image subsets, metadata, BARC256, and DNBR layers. Everything is projected in USGS Albers unless specifically noted otherwise in the provided metadata. This page is updated at least weekly during the active fire season. Please contact the [RSAC BAER Imagery Support Team](#) with any questions.

Select a year:

Number of Fires: 107
 Total Acres: 3,512,679
 Average Size: 32,829

Region 1

Fire Name	Size (acres)	Ignition Date	Containment Date	Forest	City	State	Preview	Download
Railley Mountain	20,161	06/21/2007	09/18/2007	Flathead	Seeley Lake	MT	Preview	Download
Middle Fork	1,146	06/22/2007	07/15/2007	Lewis & Clark	Utica	MT	Preview	Download
Fool Creek	60,038	06/28/2007	09/20/2007	Lewis & Clark	Augusta	MT	Preview	Download
Ahorn	52,109	07/11/2007	09/20/2007	Lewis & Clark	Augusta	MT	Preview	Download
Rattlesnake	102,000	07/13/2007	09/19/2007	Nez Perce	Elk City	ID	Preview	Download
Pattengail Creek	15,297	07/13/2007	09/19/2007	Beaverhead/Deerlodge	Wisdom	MT	Preview	Download
Conger Creek	25,500	07/15/2007	09/19/2007	Lolo	Ovando	MT	Preview	Download
Calbick	1,011	07/17/2007	09/19/2007	Flathead	East Glacier	MT	Preview	Download
Corporal	12,013	07/17/2007	09/19/2007	Flathead	Kalispell	MT	Preview	Download
Poe Cabin	58,520	07/18/2007	10/12/2007	Wallowa Whitman	Grangeville	ID	Preview	Download
Skyland	45,760	07/24/2007	09/19/2007	Lewis & Clark	Whitefish	MT	Preview	Download
Bridge	42,250	07/25/2007	09/18/2007	Clearwater	Darby	MT	Preview	Download
Merriwether	43,296	07/28/2007	08/25/2007	Helena	Helena	MT	Preview	Download
Brush Creek	29,921	07/29/2007	08/26/2007	Flathead	Whitefish	MT	Preview	Download
Chippy Creek	99,090	07/31/2007	09/03/2007	Lolo	Thompson Falls	MT	Preview	Download
Fisher Point	17,922	07/31/2007	09/18/2007	Lolo	Missoula	MT	Preview	Download
Rombo Mountain	27,800	07/31/2007	09/18/2007	Bitterroot	Darby	MT	Preview	Download
Sawmill	14,023	07/31/2007	09/18/2007	Lolo	Missoula	MT	Preview	Download
Wyman2	35,545	07/31/2007	09/18/2007	Lolo	Missoula	MT	Preview	Download
Jocko Lakes	36,060	08/03/2007	09/19/2007	Lolo	Missoula	MT	Preview	Download
Tin Cup	608	08/05/2007	08/12/2007	Bitterroot	Darby	MT	Preview	Download



The End