

Statistical Profile on: RENTON

City Mayor: Kathy Keolker-Wheeler
City Info: (425) 430 - 6400

DEMOGRAPHICS

POPULATION

1980	30,612	Population Growth, 1980-1990:	36%
1990	41,688	Population Growth, 1990-2000:	20%
1995	44,890		
2000	50,052	Households, 2000 Census:	21,708
2003	54,900	Ave. Hhld Size, 2000 Census:	2.29
2004	55,360		

Household Growth Target for 2001-2022: 6,198

2000 Census Age Structure:

17 and under	10,913	22%
18 - 64	34,016	68%
65 and over	5,123	10%

2000 Census Race and Ethnic Categories:

Non-Hispanic White:	32,759	65%
Black or African American:	4,142	8%
Asian and Pacific Islander:	6,896	14%
Native American and other:	488	1%
Hispanic or Latino*:	3,818	8%
Two or more race:	1,949	4%



With Boeing as its primary employer, Renton is the home of the 737 and 757 aircraft. It has a total land area of 11,006 acres. Renton became a city in the year 1901.

EMPLOYMENT AND INCOME

2002 Number of Business Units: 1,517

Median Household Income:

1989 (1990 Census):	\$32,393
1999 (2000 Census):	\$45,820

2002 Total Jobs: 51,984

AFFM/Construction	1,995
Finance / Services	11,413
Manufacturing	20,685
Retail	7,551
Wholesale/Utilities	4,821
Government/Education	5,519

Households by Income Category, 1999:

0 - 50%	5,561	24%
50 - 80%	4,228	19%
80 - 120%	4,122	23%
120% +	7,707	34%

Major Businesses and Employers:

The Boeing Company	Young's Columbia of Washington	
Valley Medical Center	PACCAR Inc.	
Renton School District	City of Renton	Wal Mart
Federal Aviation Admin.	ER Solutions	IKEA

HOUSING

2000 Census Housing Unit Count: 22,699

**Single Family	10,721
Multifamily	11,978

1990 Census Median 2-Bdrm. Rental: \$440

2000 Census Median 2-Bdrm. Rental: \$723

1990 Census Median House Value: \$72,300

2000 Census Median House Value: \$183,800

DEVELOPMENT ACTIVITY

2003 Total New Residential Units: 765

**Single Family	550
Multifamily	215

2003 Formal Plats: # Plats #Lots #Acres

Applications:	5	132	26.25
Recordings:	11	389	87.39

Sources: 2000 Census of Population and Housing; Puget Sound Regional Council tally of jobs covered by state unemployment insurance, from WA

State Employment Security Department. The City of Renton\ . * Persons of Hispanic Origin can be of any race. **Single Family includes mobile homes.

Statistical Profile on: SAMMAMISH

City Mayor: Kathy Huckabay
City Info: (425) 898 - 0660

DEMOGRAPHICS

POPULATION

1980	n/a	Population Growth, 1980-1990:	n/a
1990	21,550	Population Growth, 1990-2000:	58%
1995	n/a		
2000	34,104	Households, 2000 Census:	11,131
2003	35,930	Ave. Hhld Size, 2000 Census:	3.06
2004	36,560		

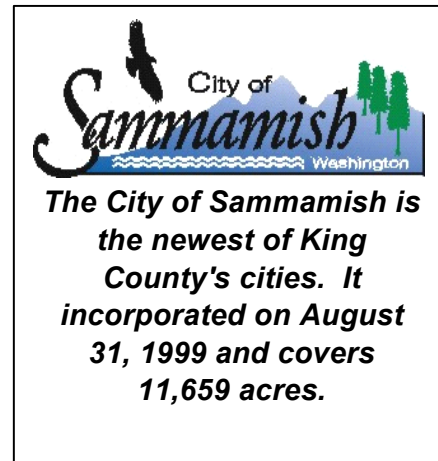
Household Growth Target for 2001-2022: 3,842

2000 Census Age Structure:

17 and under	11,386	33%
18 - 64	21,358	63%
65 and over	1,360	4%

2000 Census Race and Ethnic Categories:

Non-Hispanic White:	29,361	86%
Black or African American:	273	1%
Asian and Pacific Islander:	2,708	8%
Native American and other:	151	0%
<i>Hispanic or Latino*:</i>	853	3%
<i>Two or more race:</i>	758	2%



EMPLOYMENT AND INCOME

2002 Number of Business Units: 479

Median Household Income:

1989 (1990 Census):	\$60,700
1999 (2000 Census):	\$101,592

Households by Income Category, 1999:

0 - 50%	580	5%
50 - 80%	722	6%
80 - 120%	1,146	10%
120% +	8,724	78%

2002 Total Jobs: 4,027

AFFM/Construction	424
Finance / Services	1,144
Manufacturing	30
Retail	850
Wholesale/Utilities	299
Government/Education	1,280

Major Businesses and Employers:

Issaquah School District	Safeway Store
Lake Washington School District	QFC, Inc.

HOUSING

2000 Census Housing Unit Count: 11,682

**Single Family	10,877
Multifamily	805

1990 Census Median 2-Bdrm. Rental:	\$800
2000 Census Median 2-Bdrm. Rental:	\$1,121

1990 Census Median House Value: \$229,000

2000 Census Median House Value: \$362,900

DEVELOPMENT ACTIVITY

2003 Total New Residential Units: 516

**Single Family	516
Multifamily	0

2003 Formal Plats: # Plats #Lots #Acres

Applications:	2	26	6.85
Recordings:	7	259	90.04

Sources: 2000 Census of Population and Housing; Puget Sound Regional Council tally of jobs covered by state unemployment insurance, from WA

State Employment Security Department. The City of Sammamish. * Persons of Hispanic Origin can be of any race. **Single Family includes mobile homes.

Statistical Profile on: SEATAC

City Mayor: Frank Hansen
City Info: (206) 241 - 9100

DEMOGRAPHICS

POPULATION

1980	n/a	Population Growth, 1980-1990:	n/a
1990	22,694	Population Growth, 1990-2000:	8%
1995	22,910		
2000	24,496	Households, 2000 Census:	9,708
2003	25,100	Ave. Hhld Size, 2000 Census:	2.53
2004	25,130		

Household Growth Target for 2001-2022: 4,478

2000 Census Age Structure:

17 and under	6,217	25%
18 - 64	16,805	69%
65 and over	2,474	10%

2000 Census Race and Ethnic Categories:

Non-Hispanic White:	14,666	60%
Black or African American:	2,266	9%
Asian and Pacific Islander:	3,468	14%
Native American and other:	423	2%
Hispanic or Latino*:	3,302	13%
Two or more race:	1,371	6%



The City of SeaTac has a total land area of 6,574 acres. SeaTac incorporated the same year Federal Way did, in 1990. SeaTac is the location of the Seattle-Tacoma International Airport.

EMPLOYMENT AND INCOME

2002 Number of Business Units: 687

Median Household Income:

1989 (1990 Census):	\$32,437
1999 (2000 Census):	\$41,202

2002 Total Jobs: 30,164

AFFM/Construction	485
Finance / Services	6,412
Manufacturing	1,558
Retail	2,249
Wholesale/Trans.	17,043
Government/Education	2,417

Households by Income Category, 1999:

0 - 50%	2,723	28%
50 - 80%	2,218	23%
80 - 120%	1,889	19%
120% +	2,953	30%

Major Businesses and Employers:

Alaska Airlines, Inc.	HMS Host	Horizon Air
The Boeing Co.	US Postal Service	United Airlines
Port of Seattle	Northwest Airlines	Doubletree Hotel

HOUSING

2000 Census Housing Unit Count: 10,032

**Single Family	6,205
Multifamily	3,827

1990 Census Median 2-Bdrm. Rental: \$426

2000 Census Median 2-Bdrm. Rental: \$654

1990 Census Median House Value: \$93,500

2000 Census Median House Value: \$157,800

DEVELOPMENT ACTIVITY

2003 Total New Residential Units: 190

**Single Family	34
Multifamily	156

2003 Formal Plats: # Plats #Lots #Acres

Applications:	0	0	0.00
Recordings:	0	0	0.00

Sources: 2000 Census of Population and Housing; Puget Sound Regional Council tally of jobs covered by state unemployment insurance, from WA

State Employment Security Department. The City of SeaTac. * Persons of Hispanic Origin can be of any race. **Single Family includes mobile homes.

Statistical Profile on: SEATTLE

City Mayor: Greg Nickels
City Info: (206) 386 - 1234

DEMOGRAPHICS

POPULATION

1980	493,846	Population Growth, 1980-1990:	5%
1990	516,259	Population Growth, 1990-2000:	9%
1995	532,900		
2000	563,374	Households, 2000 Census:	258,499
2003	571,900	Ave. Hhld Size, 2000 Census:	2.08
2004	572,600		

Household Growth Target for 2001-2022: 51,510

2000 Census Age Structure:

17 and under	87,827	16%
18 - 64	407,740	72%
65 and over	67,807	12%

2000 Census Race and Ethnic Categories:

Non-Hispanic White:	382,532	68%
Black or African American:	46,545	8%
Asian and Pacific Islander:	76,227	14%
Native American and other:	6,660	1%
Hispanic or Latino*:	29,719	5%
Two or more race:	21,691	4%



*Incorporated in the year 1865,
Seattle is the oldest city in
King County. It has a total
land area of 53,853 acres.
Seattle is the largest city in the
Pacific Northwest.*

EMPLOYMENT AND INCOME

2002 Number of Business Units: 21,570

2002 Total Jobs: 479,241

Median Household Income:

1989 (1990 Census):	\$29,353
1999 (2000 Census):	\$45,736

AFFM/Construction	20,681
Finance / Services	208,336
Manufacturing	39,786
Retail	70,121
Wholesale/Utilities	52,978
Government/Education	87,339

Households by Income Category, 1999:

0 - 50%	71,652	30%
50 - 80%	47,149	20%
80 - 120%	42,519	20%
120% +	97,315	31%

Major Businesses and Employers:

Harborview Hospital	Boeing	Swedish Hospital	Port of Seattle
Providence Hospital	Bon Marche	The Westin Hotel	City of Seattle
Four Seasons Hotel	The Hilton	University of Washington	
Pike Place Market	Nordstrom	METRO-King County Government	

HOUSING

2000 Census Housing Unit Count: 270,536

**Single Family	134,269
Multifamily	136,267

1990 Census Median 2-Bdrm. Rental: \$425

2000 Census Median 2-Bdrm. Rental: \$721

1990 Census Median House Value: \$137,900

2000 Census Median House Value: \$259,600

DEVELOPMENT ACTIVITY

2003 Total New Residential Units: 2,901

**Single Family	996
Multifamily	1,905

2002 Formal Plats: #Plats #Lots #Acres

Applications:	0	0	0.00
Recordings:	4	1,116	72.81

Sources: 2000 Census of Population and Housing; Puget Sound Regional Council tally of jobs covered by state unemployment insurance, from WA

State Employment Security Department. The City of Seattle. * Persons of Hispanic Origin can be of any race. **Single Family includes mobile homes.

Statistical Profile on: SHORELINE

City Mayor: Ron Hansen
City Info: (206) 546-1700

DEMOGRAPHICS

POPULATION

1980	n/a	Population Growth, 1980-1990:	n/a
1990	47,100	Population Growth, 1990-2000:	13%
1995	n/a		
2000	53,025	Households, 2000 Census:	20,716
2003	52,730	Ave. Hhld Size, 2000 Census:	2.50
2004	52,740		

Household Growth Target for 2001-2022: 2,651

2000 Census Age Structure:

17 and under	11,920	22%
18 - 64	33,391	63%
65 and over	7,714	15%

2000 Census Race and Ethnic Categories:

Non-Hispanic White:	39,878	75%
Black or African American:	1,435	3%
Asian and Pacific Islander:	7,126	13%
Native American and other:	529	1%
Hispanic or Latino*:	2,054	4%
Two or more race:	2,003	4%



The City of Shoreline has a total land area of 7,421 acres. Shoreline is among the youngest cities in King County, incorporated only in late 1995. With a population of over 50,000, it is Washington's twelfth largest city.

EMPLOYMENT AND INCOME

2002 Number of Business Units: 1,054

Median Household Income:

1989 (1990 Census):	\$37,900
1999 (2000 Census):	\$51,658

2002 Total Jobs: 14,684

AFFM/Construction	706
Finance / Services	5,123
Manufacturing	139
Retail	4,201
Wholesale/Utilities	461
Government/Education	4,055

Households by Income Category, 1999:

0 - 50%	4,241	20%
50 - 80%	3,915	19%
80 - 120%	4,044	20%
120% +	8,546	41%

Major Businesses and Employers:

Sears	Shoreline School District	Top Foods
Marshall's	Shoreline Community College	Central Market
Fred Meyer	CRISTA Ministries	

HOUSING

2000 Census Housing Unit Count: 21,330

**Single Family	15,451
Multifamily	5,879

1990 Census Median 2-Bdrm. Rental: \$510

2000 Census Median 2-Bdrm. Rental: \$798

1990 Census Median House Value: \$136,000

2000 Census Median House Value: \$219,950

DEVELOPMENT ACTIVITY

2003 Total New Residential Units: 151

**Single Family	76
Multifamily	75

2003 Formal Plats: # Plats #Lots #Acres

Applications:	1	10	0.27
Recordings:	0	0	0.00

Sources: 2000 Census of Population and Housing; Puget Sound Regional Council tally of jobs covered by state unemployment insurance, from WA

State Employment Security Department. The City of Shoreline. * Persons of Hispanic Origin can be of any race. **Single Family includes mobile homes.

Statistical Profile on: SKYKOMISH

City Mayor: Charlotte L. Mackner
City Info: (360) 677 - 2388

DEMOGRAPHICS

POPULATION

1980	209	Population Growth, 1980-1990:	31%
1990	273	Population Growth, 1990-2000:	-22%
1995	270		
2000	214	Households, 2000 Census:	104
2003	210	Ave. Hhld Size, 2000 Census:	2.06
2004	210		

Household Growth Target for 2001-2022: 20

2000 Census Age Structure:

17 and under	39	18%
18 - 64	135	63%
65 and over	40	19%

2000 Census Race and Ethnic Categories:

Non-Hispanic White:	199	93%
Black or African American:	1	0%
Asian and Pacific Islander:	2	1%
Native American and other:	0	0%
Hispanic or Latino*:	6	3%
Two or more race:	6	3%

Town of Skykomish

The Town of Skykomish has a total land area of 214 acres. Incorporated in 1909, this city has the smallest number of people of all of the cities in King County.

EMPLOYMENT AND INCOME

2002 Number of Business Units: 13

Median Household Income:

1989 (1990 Census):	\$35,625
1999 (2000 Census):	\$45,357

Households by Income Category, 1999:

0 - 50%	31	29%
50 - 80%	21	20%
80 - 120%	25	24%
120% +	30	29%

2002 Total Jobs: 78

AFFM/Construction	-
Finance / Services	*
Manufacturing	-
Retail	13
Wholesale/Utilities	*
Government/Education	57

* Sector detail is suppressed to protect confidentiality.

Major Businesses and Employers:

Skykomish School Dist.	Sky River & Motel
Stevens Pass Ski Area	Cascadia Motel

HOUSING

2000 Census Housing Unit Count: 172

**Single Family	166
Multifamily	6

1990 Census Median 2-Bdrm. Rental: \$275

2000 Census Median 2-Bdrm. Rental: \$625

1990 Census Median House Value: \$49,700

2000 Census Median House Value: \$97,500

DEVELOPMENT ACTIVITY

2003 Total New Residential Units: 0

**Single Family	0
Multifamily	0

2003 Formal Plats: #Plats #Lots #Acres

Applications:	0	0	0.00
Recordings:	0	0	0.00

Sources: 2000 Census of Population and Housing; Puget Sound Regional Council tally of jobs covered by state unemployment insurance, from WA

State Employment Security Department. The Town of Skykomish. * Persons of Hispanic Origin can be of any race. **Single Family includes mobile homes.


Statistical Profile on: SNOQUALMIE

City Mayor: Randy "Fuzzy" Fletcher
City Info: (425) 888 - 1555

DEMOGRAPHICS

POPULATION

1980	1,370	Population Growth, 1980-1990:	13%
1990	1,546	Population Growth, 1990-2000:	5%
1995	1,540		
2000	1,631	Households, 2000 Census:	632
2003	4,785	Ave. Hhld Size, 2000 Census:	2.58
2004	5,110		



The City of Snoqualmie has a total land area of 3,342 acres. Incorporated in 1903, Snoqualmie's primary industry is tourism, generated by the Snoqualmie Falls and other attractions.

Household. Growth Target for 2001-2022: 1,697

2000 Census Age Structure:

17 and under	472	29%
18 - 64	1,058	65%
65 and over	101	6%

2000 Census Race and Ethnic Categories:

Non-Hispanic White:	1,416	87%
Black or African American:	14	1%
Asian and Pacific Islander:	32	2%
Native American and other:	43	3%
Hispanic or Latino*:	85	5%
Two or more race:	41	3%

EMPLOYMENT AND INCOME

2002 Number of Business Units: 105

Median Household Income:

1989 (1990 Census):	\$26,678
1999 (2000 Census):	\$52,697

Households by Income Category, 1999:

0 - 50%	130	21%
50 - 80%	95	15%
80 - 120%	129	20%
120% +	279	44%

2002 Total Jobs: 1,452

AFFM/Construction	74
Finance / Services	649
Manufacturing	43
Retail	86
Wholesale/Utilities	177
Government/Education	422

Major Businesses and Employers:

Weyerhaeuser	Snoqualmie Valley School District
Puget Sound Energy	Phillips Oral Health Care
Snoqualmie Golf Course	City of Snoqualmie Salish Lodge

HOUSING

2000 Census Housing Unit Count: 666

**Single Family	502
Multifamily	164

1990 Census Median House Value: \$96,100
2000 Census Median House Value: \$172,900

1990 Census Median 2-Bdrm. Rental: \$386
2000 Census Median 2-Bdrm. Rental: \$813

DEVELOPMENT ACTIVITY

2003 Total New Residential Units: 306

**Single Family	256
Multifamily	50

2003 Formal Plats: #Plats #Lots #Acres

Applications:	2	143	40.32
Recordings:	3	242	81.19

Sources: 2000 Census of Population and Housing; Puget Sound Regional Council tally of jobs covered by state unemployment insurance, from WA

State Employment Security Department. The City of Snoqualmie. * Persons of Hispanic Origin can be of any race. **Single Family includes mobile homes.

Statistical Profile on: TUKWILA

City Mayor: Steve M. Mullet
City Info: (206) 433 - 1800

DEMOGRAPHICS

POPULATION

1980	3,578	Population Growth, 1980-1990:	232%
1990	11,874	Population Growth, 1990-2000:	45%
1995	14,750		
2000	17,181	Households, 2000 Census:	7,186
2003	17,230	Ave. Hhld Size, 2000 Census:	2.38
2004	17,240		


Household Growth Target for 2001-2022: 3,200

2000 Census Age Structure:

17 and under	4,124	24%
18 - 64	11,712	68%
65 and over	1,345	8%

2000 Census Race and Ethnic Categories:

Non-Hispanic White:	9,297	54%
Black or African American:	2,174	13%
Asian and Pacific Islander:	2,169	13%
Native American and other:	247	1%
Hispanic or Latino*:	2,329	14%
Two or more race:	965	6%



The City of Tukwila has a total land area of 5,783 acres. This city was incorporated in 1908. Tukwila is a major retail and manufacturing center for South King County, and one of King County's most diverse cities.

EMPLOYMENT AND INCOME

2002 Number of Business Units: 1,391

Median Household Income:

1989 (1990 Census):	\$30,141
1999 (2000 Census):	\$40,718

Households by Income Category, 1999:

0 - 50%	1,999	28%
50 - 80%	1,689	24%
80 - 120%	1,443	20%
120% +	2,037	28%

2002 Total Jobs: 35,624

AFFM/Construction	1,535
Finance / Services	10,021
Manufacturing	5,629
Retail	9,604
Wholesale/Utilities	6,972
Government/Education	1,864

Major Businesses and Employers:

Nordstrom	Boeing Employees Credit Union	
J.C. Penney Co.	Group Health Cooperative Lab	
King County Metro	The Boeing Company	UPS
The Bon Macy's	University of Phoenix	COSTCO

HOUSING

2000 Census Housing Unit Count: 7,817

**Single Family	3,318
Multifamily	4,499

1990 Census Median House Value: \$93,900

2000 Census Median House Value: \$150,100

1990 Census Median 2-Bdrm. Rental: \$433

2000 Census Median 2-Bdrm. Rental: \$697

DEVELOPMENT ACTIVITY

2003 Total New Residential Units: 35

**Single Family	35
Multifamily	0

2003 Formal Plats: # Plats #Lots #Acres

Applications:	0	0	0.00
Recordings:	1	20	6.84

Sources: 2000 Census of Population and Housing; Puget Sound Regional Council tally of jobs covered by state unemployment insurance, from WA State Employment Security Department. The City of Tukwila. * Persons of Hispanic Origin can be of any race. **Single Family includes mobile homes.

Statistical Profile on: WOODINVILLE

City Mayor: Don Brocha
City Info: (425) 489 - 2700

DEMOGRAPHICS

POPULATION

1980	n/a	Population Growth, 1980-1990:	n/a
1990	8,800	Population Growth, 1990-2000:	4%
1995	9,615		
2000	9,194	Households, 2000 Census:	3,512
2003	9,905	Ave. Hhld Size, 2000 Census:	2.61
2004	9,915		


Household Growth Target for 2001-2022: 1,869

2000 Census Age Structure:

17 and under	2,447	27%
18 - 64	5,951	65%
65 and over	796	9%

2000 Census Race and Ethnic Categories:

Non-Hispanic White:	7,458	81%
Black or African American:	84	1%
Asian and Pacific Islander:	690	8%
Native American and other:	48	1%
Hispanic or Latino*:	658	7%
Two or more race:	256	3%



EMPLOYMENT AND INCOME

2002 Number of Business Units: 746

Median Household Income:

1989 (1990 Census):	\$38,249
1999 (2000 Census):	\$68,114

Households by Income Category, 1999:

0 - 50%	468	13%
50 - 80%	442	13%
80 - 120%	587	17%
120% +	1,966	56%

2002 Total Jobs: 13,459

AFFM/Construction	2,788
Finance / Services	2,757
Manufacturing	3,173
Retail	2,352
Wholesale/Utilities	1,944
Government/Education	445

Major Businesses and Employers:

Stimson Lane Ltd.	Hos Bros. Construction, Inc.
Mackie Designs	Molbak's
Woodinville Lumber, Inc.	Top Food & Drug

HOUSING

2000 Census Housing Unit Count: 3,494

**Single Family	2,269
Multifamily	1,225

1990 Census Median House Value: \$198,000

2000 Census Median House Value: \$270,300

1990 Census Median 2-Bdrm. Rental: \$568

2000 Census Median 2-Bdrm. Rental: \$899

DEVELOPMENT ACTIVITY

2003 Total New Residential Units: 37

**Single Family	37
Multifamily	0

2003 Formal Plats: # Plats #Lots #Acres

Applications:	2	44	8.86
Recordings:	7	136	50.19

Sources: 2000 Census of Population and Housing; Puget Sound Regional Council tally of jobs covered by state unemployment insurance, from WA

State Employment Security Department. The City of Woodinville. * Persons of Hispanic Origin can be of any race. **Single Family includes mobile homes.

Statistical Profile on: YARROW POINT

City Mayor: Jeanne R. Berry
City Info: (425) 454 - 6994

DEMOGRAPHICS

POPULATION

1980	1,064	Population Growth, 1980-1990:	-10%
1990	962	Population Growth, 1990-2000:	5%
1995	995		
2000	1,008	Households, 2000 Census:	379
2003	1,000	Ave. Hhld Size, 2000 Census:	2.66
2004	990		

Household Growth Target for 2001-2022: 28

2000 Census Age Structure:

17 and under	261	26%
18 - 64	559	55%
65 and over	188	19%

2000 Census Race and Ethnic Categories:

Non-Hispanic White:	932	92%
Black or African American:	8	1%
Asian and Pacific Islander:	32	3%
Native American and other:	3	0%
Hispanic or Latino*:	20	2%
Two or more race:	13	1%

Town of Yarrow Point

*The City of Yarrow Point
has a total land area of
230 acres. This city is
one of the "Point Cities".
Yarrow Point was
incorporated in 1959.*

EMPLOYMENT AND INCOME

2002 Number of Business Units: 16

Median Household Income:

1989 (1990 Census):	\$76,196
1999 (2000 Census):	\$117,940

Households by Income Category, 1999:

0 - 50%	27	7%
50 - 80%	25	6%
80 - 120%	35	9%
120% +	292	77%

2002 Total Jobs: 54

AFFM/Construction	*
Finance / Services	21
Manufacturing	-
Retail	*
Wholesale/Utilities	*
Government/Education	4

* Sector detail is
suppressed to protect
confidentiality.

Major Businesses and Employers:

NA

HOUSING

2000 Census Housing Unit Count: 395

**Single Family	382
Multifamily	13

1990 Census Median 2-Bdrm. Rental:	\$733
2000 Census Median 2-Bdrm. Rental:	\$1,350

1990 Census Median House Value: \$421,600

2000 Census Median House Value: \$767,200

DEVELOPMENT ACTIVITY

2003 Total New Residential Units: 3

**Single Family	3
Multifamily	0

2003 Formal Plats: # Plats #Lots #Acres

Applications:	0	0	0.00
Recordings:	0	0	0.00

Sources: 2000 Census of Population and Housing; Puget Sound Regional Council tally of jobs covered by state unemployment insurance, from WA

State Employment Security Department. The Town of Yarrow Point. * Persons of Hispanic Origin can be of any race. **Single Family includes mobile homes.