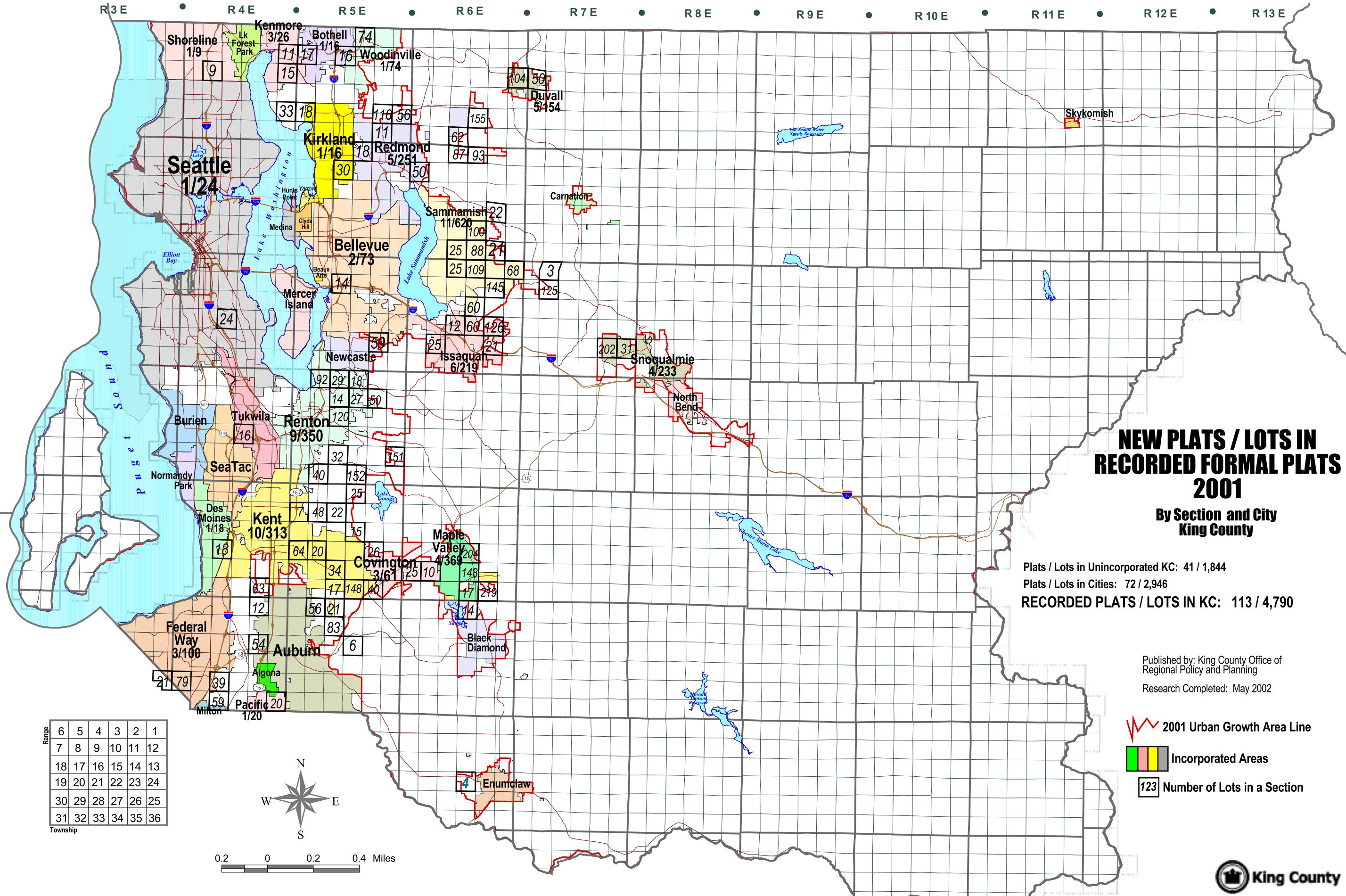


R3E R4E R5E R6E R7E R8E R9E R10E R11E R12E R13E

T 26 N  
T 25 N  
T 24 N  
T 23 N  
T 22 N  
T 21 N  
T 20 N  
T 19 N

T 26 N  
T 25 N  
T 24 N  
T 23 N  
T 22 N  
T 21 N  
T 20 N  
T 19 N






# NEW PLATS / LOTS IN RECORDED FORMAL PLATS 2001

By Section and City  
King County

Plats / Lots in Unincorporated KC: 41 / 1,844  
Plats / Lots in Cities: 72 / 2,946  
**RECORDED PLATS / LOTS IN KC: 113 / 4,790**


Published by: King County Office of Regional Policy and Planning  
Research Completed: May 2002

-  2001 Urban Growth Area Line
-  Incorporated Areas
-  Number of Lots in a Section

6	5	4	3	2	1
7	8	9	10	11	12
18	17	16	15	14	13
19	20	21	22	23	24
30	29	28	27	26	25
31	32	33	34	35	36

Range

Township



R3E R4E R5E R6E R7E R8E R9E R10E R11E R12E R13E

