

Statistical Profile on: MEDINA

City Mayor: Mary Odermat
City Info: (425) 454 - 9222

DEMOGRAPHICS

POPULATION

1980	3,220	Population Growth, 1980-1990: -7%
1990	2,981	Population Growth, 1990-2000: 1%
1995	3,050	
2000	3,011	Households, 2000 Census: 1,111
2003	2,970	Ave. Hhld Size, 2000 Census: 2.71
2004	2,955	
2005	2,930	


Household Growth Target for 2001-2022: 31

2000 Census Age Structure:

17 and under	816	27%
18 - 64	1,706	57%
65 and over	489	16%

2000 Census Race and Ethnic Categories:

Non-Hispanic White:	2,757	92%
Black or African American:	5	0%
Asian and Pacific Islander:	149	5%
Native American and other:	11	0%
Hispanic or Latino*:	42	1%
Two or more race:	47	2%



EMPLOYMENT AND INCOME

2003 Number of Business Units: 69

Median Household Income:

1989 (1990 Census):	\$81,896
1999 (2000 Census):	\$133,756

Households by Income Category, 1999:

0 - 50%	82	7%
50 - 80%	67	6%
80 - 120%	79	7%
120% +	867	78%

2003 Total Jobs: 407

Construction/Resources	*
WTU	15
Manufacturing	*
Retail	49
Information/Technology	11
Health	-
Other Services/FIRE	175
Government/Education	71

Major Businesses and Employers:

Chevron Gas Station
Overlake Golf & Country Club
Medina Elementary School
City of Medina

* Sector detail is suppressed to protect confidentiality.

HOUSING

2000 Census Housing Unit Count: 1,160

**Single Family 1,160
Multifamily 0

1990 Census Median 2-Bdrm. Rental: \$815
2000 Census Median 2-Bdrm. Rental: \$1,625

1990 Census Median House Value: \$420,800
2000 Census Median House Value: \$789,600

DEVELOPMENT ACTIVITY

2004 Total New Residential Units: 17

**Single Family 17
Multifamily 0

2004 Formal Plats: # Plats #Lots #Acres

Applications:	0	0	0.00
Recordings:	0	0	0.00

Sources: 2000 Census of Population and Housing; Puget Sound Regional Council tally of jobs covered by state unemployment insurance, from WA State Employment Security Department. The City of Medina. * Persons of Hispanic Origin can be of any race. **Single Family includes mobile homes.

Statistical Profile on: MERCER ISLAND

City Mayor: Alan Merkle
City Info: (206) 236 - 5300

DEMOGRAPHICS

POPULATION

1980	21,522	Population Growth, 1980-1990:	-3%
1990	20,816	Population Growth, 1990-2000:	6%
1995	21,290		
2000	22,036	Households, 2000 Census:	8,437
2003	21,840	Ave. Hhld Size, 2000 Census:	2.58
2004	21,830		
2005	21,710		


Household Growth Target for 2001-2022: 1,437

2000 Census Age Structure:

17 and under	5,724	26%
18 - 64	12,198	55%
65 and over	4,114	19%

2000 Census Race and Ethnic Categories:

Non-Hispanic White:	18,249	83%
Black or African American:	250	1%
Asian and Pacific Islander:	2,623	12%
Native American and other:	84	0%
Hispanic or Latino*:	410	2%
Two or more race:	420	2%



EMPLOYMENT AND INCOME

2003 Number of Business Units: 595

2003 Total Jobs: 6,799

Major Businesses

<i>Construction/Resources</i>	350
<i>WTU</i>	176
<i>Manufacturing</i>	44
<i>Retail</i>	591
<i>Information/Technology</i>	935
<i>Health</i>	699
<i>Other Services/FIRE</i>	1,746
<i>Government/Education</i>	909

and Employers:

Farmer's New World Life Insurance
Mercer Island School District
City of Mercer Island
Pacific Care

Median Household Income:

1989 (1990 Census):	\$61,572
1999 (2000 Census):	\$91,904

Households by Income Category, 1999:

0 - 50%	895	11%
50 - 80%	840	10%
80 - 120%	976	12%
120% +	5,723	68%

HOUSING

2000 Census Housing Unit Count: 8,806

**Single Family 6,840
Multifamily 1,966

1990 Census Median 2-Bdrm. Rental: \$571
2000 Census Median 2-Bdrm. Rental: \$1,014

1990 Census Median House Value: \$335,900
2000 Census Median House Value: \$573,900

DEVELOPMENT ACTIVITY

2004 Total New Residential Units: 358

**Single Family 63
Multifamily 295

2004 Formal Plats: # Plats #Lots #Acres

Applications:	0	0	0.00
Recordings:	1	6	1.65

Sources: 2000 Census of Population and Housing; Puget Sound Regional Council tally of jobs covered by state unemployment insurance, from WA State Employment Security Department. The City of Mercer Island. * Persons of Hispanic Origin can be of any race. **Single Family includes mobile homes.

Statistical Profile on: MILTON (King County portion)

City Mayor: Katrina Asay
City Info: (253) 922 - 8733

DEMOGRAPHICS

POPULATION

1980	218	Population Growth, 1980-1990:	220%
1990	697	Population Growth, 1990-2000:	17%
1995	795		
2000	814	Households, 2000 Census:	339
2003	820	Average Hhld Size, 2000 Census:	2.39
2004	800		
2005	815		

Household Growth Target for 2001-2022: 50

2000 Census Age Structure:

17 and under	202	25%
18 - 64	499	61%
65 and over	113	14%

2000 Census Race and Ethnic Categories:

Non-Hispanic White:	719	88%
Black or African American:	9	1%
Asian and Pacific Islander:	25	3%
Native American and other:	8	1%
Hispanic or Latino*:	29	4%
Two or more race:	24	3%



The City of Milton has a total land area of 1,400 acres of which 354 acres is in King County. Incorporated in 1907, most of this city is in Pierce County.

EMPLOYMENT AND INCOME

2003 Number of Business Units: 8

Median Household Income:

1989 (1990 Census):	\$40,446
1999 (2000 Census):	\$64,000

Households by Income Category, 1999:

0 - 50%	41	15%
50 - 80%	40	15%
80 - 120%	70	26%
120% +	121	45%

2003 Total Jobs: 12

Construction/Resources	8
WTU	*
Manufacturing	-
Retail	-
Information/Technology	-
Health	*
Other Services/FIRE	-
Government/Education	-

Major Businesses and Employers:

- NA -

* Sector detail is suppressed to protect confidentiality.

HOUSING

2000 Census Housing Unit Count: 355

**Single Family	352
Multifamily	3

1990 Census Median 2-Bdrm. Rental: \$608

2000 Census Median 2-Bdrm. Rental: n/a

1990 Census Median House Value: \$102,900

2000 Census Median House Value: \$164,225

DEVELOPMENT ACTIVITY

2004 Total New Residential Units: 9

**Single Family	9
Multifamily	0

2004 Formal Plats: #Plats #Lots #Acres

Applications:	0	0	0.00
Recordings:	0	0	0.00

Sources: 2000 Census of Population and Housing; Puget Sound Regional Council tally of jobs covered by state unemployment insurance, from WA State Employment Security Department. The City of Milton. * Persons of Hispanic Origin can be of any race. **Single Family includes mobile homes.

Statistical Profile on: NEWCASTLE

City Mayor: John Dulcich
City Info: (425) 649 - 4444

DEMOGRAPHICS

POPULATION

1980	n/a	Population Growth, 1980-1990:	n/a
1990	5,400	Population Growth, 1990-2000:	43%
1995	8,052		
2000	7,737	Households, 2000 Census:	3,028
2003	8,320	Ave. Hhld Size, 2000 Census:	2.55
2004	8,375		
2005	8,890		

Household Growth Target for 2001-2022: 863

2000 Census Age Structure:

17 and under	1,811	23%
18 - 64	5,415	70%
65 and over	511	7%

2000 Census Race and Ethnic Categories:

Non-Hispanic White:	5,700	74%
Black or African American:	121	2%
Asian and Pacific Islander:	1,421	18%
Native American and other:	57	1%
Hispanic or Latino*:	223	3%
Two or more race:	215	3%



The City of Newcastle has a total land area of 2,865 acres. Newcastle originally incorporated as "Newport Hills" in early 1994, and later that year changed its name to Newcastle.

EMPLOYMENT AND INCOME

2003 Number of Business Units: 132

Median Household Income:

1989 (1990 Census):	\$57,500
1999 (2000 Census):	\$80,320

Households by Income Category, 1999:

0 - 50%	299	10%
50 - 80%	363	12%
80 - 120%	424	14%
120% +	2,004	66%

2003 Total Jobs: 1,057

Construction/Resources	*
WTU	77
Manufacturing	*
Retail	163
Information/Technology	101
Health	36
Other Services/FIRE	191
Government/Education	51

* Sector detail is suppressed to protect confidentiality.

Major Businesses and Employers:

Rainier Moving Systems
Valley Medical Center Clinic
Aviation Supplies and Academics, Inc.
QFC
Bartell's
Safeway
Mutual Materials
Airefco, Inc

HOUSING

2000 Census Housing Unit Count: 3,169

**Single Family	2,380
Multifamily	789

1990 Census Median 2-Bdrm. Rental: \$640

2000 Census Median 2-Bdrm. Rental: \$941

1990 Census Median House Value: \$176,000

2000 Census Median House Value: \$322,500

DEVELOPMENT ACTIVITY

2004 Total New Residential Units: 140

**Single Family	98
Multifamily	42

200 Formal Plats: # Plats #Lots #Acres

Applications:	3	32	9.30
Recordings:	1	44	9.65

Sources: 2000 Census of Population and Housing; Puget Sound Regional Council tally of jobs covered by state unemployment insurance, from WA

State Employment Security Department. The City of Newcastle. * Persons of Hispanic Origin can be of any race. **Single Family includes mobile homes.

Statistical Profile on: NORMANDY PARK

City Mayor: John Wiltse
City Info: (206) 248 - 7603

DEMOGRAPHICS

POPULATION

1980	4,268	Population Growth, 1980-1990:	57%
1990	6,709	Population Growth, 1990-2000:	-5%
1995	6,935		
2000	6,392	Households, 2000 Census:	2,609
2003	6,345	Ave. Hhld Size, 2000 Census:	2.45
2004	6,400		
2005	6,385		


Household Growth Target for 2001-2022: 100

2000 Census Age Structure:

17 and under	1,419	22%
18 - 64	3,674	57%
65 and over	1,299	20%

2000 Census Race and Ethnic Categories:

Non-Hispanic White:	5,695	89%
Black or African American:	64	1%
Asian and Pacific Islander:	309	5%
Native American and other:	28	0%
<i>Hispanic or Latino*:</i>	156	2%
<i>Two or more race:</i>	140	2%



EMPLOYMENT AND INCOME

2003 Number of Business Units: 104

Median Household Income:

1989 (1990 Census):	\$53,856
1999 (2000 Census):	\$70,367

Households by Income Category, 1999:

0 - 50%	446	17%
50 - 80%	345	13%
80 - 120%	375	14%
120% +	1,432	55%

2003 Total Jobs: 622

Construction/Resources	89
WTU	22
Manufacturing	*
Retail	127
Information/Technology	36
Health	111
Other Services/FIRE	89
Government/Education	118

Major Businesses and Employers:

Dunn Lumber
Starbucks
Manhattan Drug
QFC
Kid's Country
Normandy Pk Assisted Living Facility

* Sector detail is suppressed to protect confidentiality.

HOUSING

2000 Census Housing Unit Count: **2,644**

**Single Family	2,124
Multifamily	520

1990 Census Median 2-Bdrm. Rental:	\$419
2000 Census Median 2-Bdrm. Rental:	\$689

1990 Census Median House Value:	\$196,300
2000 Census Median House Value:	\$301,900

DEVELOPMENT ACTIVITY

2004 Total New Residential Units: **9**

**Single Family	9
Multifamily	0

2004 Formal Plats:	#Plats	#Lots	#Acres
Applications:	0	0	0.00
Recordings:	0	0	0.00

Sources: 2000 Census of Population and Housing; Puget Sound Regional Council tally of jobs covered by state unemployment insurance, from WA State Employment Security Department. The City of Normandy Park. * Persons of Hispanic Origin can be of any race. **Single Family includes mobile homes.

Statistical Profile on: NORTH BEND

City Mayor: Ken Hearing
City Info: (425) 888 - 1211

DEMOGRAPHICS

POPULATION

1980	1,701	Population Growth, 1980-1990:	52%
1990	2,578	Population Growth, 1990-2000:	84%
1995	2,925		
2000	4,746	Households, 2000 Census:	1,841
2003	4,680	Ave. Hhld Size, 2000 Census:	2.53
2004	4,660		
2005	4,685		

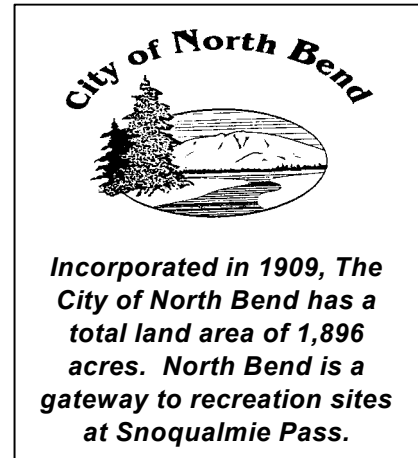
Household Growth Target for 2001-2022: 636

2000 Census Age Structure:

17 and under	1,294	27%
18 - 64	2,948	62%
65 and over	504	11%

2000 Census Race and Ethnic Categories:

Non-Hispanic White:	4,271	90%
Black or African American:	32	1%
Asian and Pacific Islander:	113	2%
Native American and other:	52	1%
Hispanic or Latino*:	180	4%
Two or more race:	98	2%



EMPLOYMENT AND INCOME

2003 Number of Business Units: 172

Median Household Income:

1989 (1990 Census):	\$29,020
1999 (2000 Census):	\$61,534

Households by Income Category, 1999:

0 - 50%	368	20%
50 - 80%	261	14%
80 - 120%	325	18%
120% +	946	51%

2003 Total Jobs: 2,194

Construction/Resources	156
WTU	82
Manufacturing	15
Retail	814
Information/Technology	68
Health	280
Other Services/FIRE	439
Government/Education	273

Major Businesses and Employers:

Market Place
Factory Source of America (Outlet Mall)
Nintendo
QFC

* Sector detail is suppressed to protect confidentiality.

HOUSING

2000 Census Housing Unit Count: 1,954

**Single Family	1,230
Multifamily	724

1990 Census Median 2-Bdrm. Rental:	\$420
2000 Census Median 2-Bdrm. Rental:	\$1,001

1990 Census Median House Value: \$121,400

2000 Census Median House Value: \$273,400

DEVELOPMENT ACTIVITY

2004 Total New Residential Units: 5

**Single Family	5
Multifamily	0

2004 Formal Plats: #Plats #Lots #Acres

Applications:	0	0	0.00
Recordings:	0	0	0.00

Sources: 2000 Census of Population and Housing; Puget Sound Regional Council tally of jobs covered by state unemployment insurance, from WA State Employment Security Department. The City of North Bend. * Persons of Hispanic Origin can be of any race. **Single Family includes mobile homes.

Statistical Profile on: PACIFIC (King County portion)

City Mayor: Richard Hildreth
City Info: (253) 929 - 1100

DEMOGRAPHICS

POPULATION

1980	2,261	Population Growth, 1980-1990:	104%
1990	4,622	Population Growth, 1990-2000:	16%
1995	5,300		
2000	5,373	Households, 2000 Census:	1,992
2003	5,525	Ave. Hhld Size, 2000 Census:	2.53
2004	5,545		
2005	5,640		

Household Growth Target for 2001-2022: 721

2000 Census Age Structure:

17 and under	1,722	32%
18 - 64	3,505	65%
65 and over	300	6%

2000 Census Race and Ethnic Categories:

Non-Hispanic White:	4,572	85%
Black or African American:	65	1%
Asian and Pacific Islander:	266	5%
Native American and other:	85	2%
Hispanic or Latino*:	358	7%
Two or more race:	181	3%



The City of Pacific covers an area of 1,168 acres in King County. Pacific became a city in 1909. In 1995, it annexed into Pierce County.

EMPLOYMENT AND INCOME

2003 Number of Business Units: 59

Median Household Income:

1989 (1990 Census):	\$32,468
1999 (2000 Census):	\$45,673

Households by Income Category, 1999:

0 - 50%	489	25%
50 - 80%	421	21%
80 - 120%	416	21%
120% +	654	33%

2003 Total Jobs: 621

Construction/Resources	114
WTU	145
Manufacturing	76
Retail	*
Information/Technology	-
Health	16
Other Services/FIRE	82
Government/Education	130

Major Businesses and Employers:

Gordon Trucking
Valley Freightliner
UPS Distribution Center
Fire Systems West
Auburn School District
City of Pacific

* Sector detail is suppressed to protect confidentiality.

HOUSING

2000 Census Housing Unit Count: 2,054

**Single Family 1,255
Multifamily 799

1990 Census Median 2-Bdrm. Rental: \$425

2000 Census Median 2-Bdrm. Rental: \$714

1990 Census Median House Value: \$88,900

2000 Census Median House Value: \$145,900

DEVELOPMENT ACTIVITY

2004 Total New Residential Units: 43

**Single Family 43
Multifamily 0

2004 Formal Plats: #Plats #Lots #Acres

Applications:	0	0	0.00
Recordings:	1	6	1.41

Sources: 2000 Census of Population and Housing; Puget Sound Regional Council tally of jobs covered by state unemployment insurance, from WA State Employment Security Department. The City of Pacific. * Persons of Hispanic Origin can be of any race. **Single Family includes mobile homes.

Statistical Profile on: REDMOND

City Mayor: Rosemarie M. Ives
City Info: (425) 556 - 2900

DEMOGRAPHICS

POPULATION

1980	23,318	Population Growth, 1980-1990:	54%
1990	35,800	Population Growth, 1990-2000:	26%
1995	40,030		
2000	45,256	Households, 2000 Census:	19,102
2003	46,480	Ave. Hhld Size, 2000 Census:	2.33
2004	46,900		
2005	47,600		

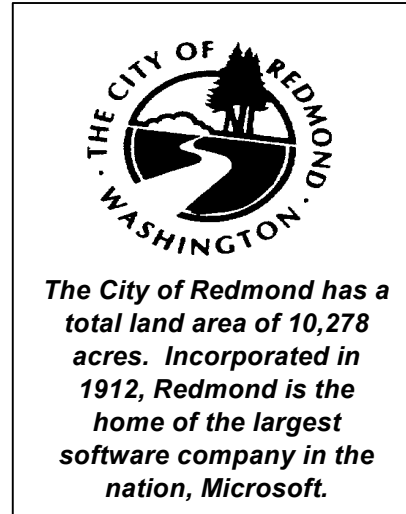
Household Growth Target for 2001-2022: 9,083

2000 Census Age Structure:

17 and under	9,708	21%
18 - 64	31,329	69%
65 and over	4,219	9%

2000 Census Race and Ethnic Categories:

Non-Hispanic White:	34,593	76%
Black or African American:	659	1%
Asian and Pacific Islander:	5,947	13%
Native American and other:	321	1%
Hispanic or Latino*:	2,538	6%
Two or more race:	1,198	3%



EMPLOYMENT AND INCOME

2003 Number of Business Units: 1,850

Median Household Income:

1989 (1990 Census):	\$42,299
1999 (2000 Census):	\$66,735

Households by Income Category, 1999:

0 - 50%	2,424	13%
50 - 80%	2,847	15%
80 - 120%	3,255	17%
120% +	10,656	56%

2003 Total Jobs:	78,286
Construction/Resources	2,957
WTU	2,777
Manufacturing	9,672
Retail	3,706
Information/Technology	41,572
Health	3,270
Other Services/FIRE	6,641
Government/Education	2,106

Major Businesses and Employers:

AT & T Wireless Services, Inc.	
Volt Technical Resources, LLC	
Medtronic Physio-Control Corp.	
Honeywell International, Inc	
Group Health Cooperative Hospital	
Eurest Dining Services	
Genie Industries	
Eddie Bauer	Nintendo
Safeco	Microsoft

HOUSING

2000 Census Housing Unit Count: 20,296

**Single Family	8,735
Multifamily	11,561

1990 Census Median 2-Bdrm. Rental: \$594

2000 Census Median 2-Bdrm. Rental: \$1,021

1990 Census Median House Value: \$168,600

2000 Census Median House Value: \$269,400

DEVELOPMENT ACTIVITY

2004 Total New Residential Units: 359

**Single Family	216
Multifamily	143

2004 Formal Plats: #Plats #Lots #Acres

Applications:	8	216	59.61
Recordings:	5	296	77.13

Sources: 2000 Census of Population and Housing; Puget Sound Regional Council tally of jobs covered by state unemployment insurance, from WA State Employment Security Department. The City of Redmond. * Persons of Hispanic Origin can be of any race. **Single Family includes mobile homes.

Statistical Profile on: RENTON

City Mayor: Kathy Keolker-Wheeler
City Info: (425) 430 - 6400

DEMOGRAPHICS

POPULATION

1980	30,612	Population Growth, 1980-1990:	36%
1990	41,688	Population Growth, 1990-2000:	20%
1995	44,890		
2000	50,052	Households, 2000 Census:	21,708
2003	54,900	Ave. Hhld Size, 2000 Census:	2.29
2004	55,360		
2005	56,840		

Household Growth Target for 2001-2022: 6,198

2000 Census Age Structure:

17 and under	10,913	22%
18 - 64	34,016	68%
65 and over	5,123	10%

2000 Census Race and Ethnic Categories:

Non-Hispanic White:	32,759	65%
Black or African American:	4,142	8%
Asian and Pacific Islander:	6,896	14%
Native American and other:	488	1%
Hispanic or Latino*:	3,818	8%
Two or more race:	1,949	4%



With Boeing as its primary employer, Renton is the home of the 737 and 757 aircraft. It has a total land area of 11,006 acres. Renton became a city in the year 1901.

EMPLOYMENT AND INCOME

2003 Number of Business Units: 1,574

Median Household Income:

1989 (1990 Census):	\$32,393
1999 (2000 Census):	\$45,820

Households by Income Category, 1999:

0 - 50%	5,561	24%
50 - 80%	4,228	19%
80 - 120%	4,122	23%
120% +	7,707	34%

2003 Total Jobs: 48,820

Construction/Resources	1,970
WTU	3,743
Manufacturing	15,351
Retail	6,948
Information/Technology	2,506
Health	3,303
Other Services/FIRE	6,642
Government/Education	6,516

Major Businesses and Employers:

The Boeing Company	
Valley Medical Center	
Renton School District	
Federal Aviation Admin.	
Young's Columbia of WA	
PACCAR Inc.	
ER Solutions	Wal Mart
City of Renton	IKEA

HOUSING

2000 Census Housing Unit Count: 22,699

**Single Family	10,721
Multifamily	11,978

1990 Census Median 2-Bdrm. Rental: \$440
2000 Census Median 2-Bdrm. Rental: \$723

1990 Census Median House Value: \$72,300
2000 Census Median House Value: \$183,800

DEVELOPMENT ACTIVITY

2004 Total New Residential Units: 646

**Single Family	438
Multifamily	208

2004 Formal Plats: #Plats #Lots #Acres

Applications:	15	353	117.39
Recordings:	8	220	87.98

Sources: 2000 Census of Population and Housing; Puget Sound Regional Council tally of jobs covered by state unemployment insurance, from WA State Employment Security Department. The City of Renton. * Persons of Hispanic Origin can be of any race. **Single Family includes mobile homes.

Statistical Profile on: SAMMAMISH

City Mayor: Don Gerend
City Info: (425) 898 - 0660

DEMOGRAPHICS

POPULATION

1980	n/a	Population Growth, 1980-1990:	n/a
1990	21,550	Population Growth, 1990-2000:	58%
1995	n/a		
2000	34,104	Households, 2000 Census:	11,131
2003	35,930	Ave. Hhld Size, 2000 Census:	3.06
2004	36,560		
2005	38,640		

Household Growth Target for 2001-2022: 3,842

2000 Census Age Structure:

17 and under	11,386	33%
18 - 64	21,358	63%
65 and over	1,360	4%

2000 Census Race and Ethnic Categories:

Non-Hispanic White:	29,361	86%
Black or African American:	273	1%
Asian and Pacific Islander:	2,708	8%
Native American and other:	151	0%
Hispanic or Latino*:	853	3%
Two or more race:	758	2%



*The City of Sammamish is
the newest of King
County's cities. It
incorporated on August
31, 1999 and covers
11,659 acres.*

EMPLOYMENT AND INCOME

2003 Number of Business Units: 521

Median Household Income:

1989 (1990 Census):	\$60,700
1999 (2000 Census):	\$101,592

Households by Income Category, 1999:

0 - 50%	580	5%
50 - 80%	722	6%
80 - 120%	1,146	10%
120% +	8,724	78%

2003 Total Jobs:	4,469
Construction/Resources	458
WTU	261
Manufacturing	21
Retail	393
Information/Technology	220
Health	261
Other Services/FIRE	1,250
Government/Education	1,398

Major Businesses and Employers:

Issaquah School District
Lake Washington School District
Safeway Store
QFC, Inc.

HOUSING

2000 Census Housing Unit Count: **11,682**
**Single Family 10,877
Multifamily 805

1990 Census Median House Value: \$229,000
2000 Census Median House Value: \$362,900

1990 Census Median 2-Bdrm. Rental: \$800
2000 Census Median 2-Bdrm. Rental: \$1,121

DEVELOPMENT ACTIVITY

2004 Total New Residential Units: **423**
**Single Family 423
Multifamily 0

2004 Formal Plats:	# Plats	#Lots	#Acres
Applications:	3	47	19.50
Recordings:	6	180	84.07

Sources: 2000 Census of Population and Housing; Puget Sound Regional Council tally of jobs covered by state unemployment insurance, from WA State Employment Security Department. The City of Sammamish. * Persons of Hispanic Origin can be of any race. **Single Family includes mobile homes.