






INDIA










Affected Areas

- CARE 
- DOD 
- SC/US 
- UNICEF 
- Multiple PVOs 






KEY

USAID/OFDA USAID/FFP

-  Emergency Relief Activities
-  Emergency Relief Supplies
-  Title II Food Assistance
-  Shelter
-  Transportation
-  Water, Sanitation, and Hygiene
-  Cyclone Sidr Track

Sources: IFRC, www.tropicalstormrisk.com
Updated: 11/26/07

INDIVIDUALS AFFECTED

-  0 - 25,000
-  25,001 - 100,000
-  100,001 - 250,000
-  250,001 - 500,000
-  500,001 - 1,034,319

Source: Government of Bangladesh (November 25, 2007)
Last updated: 11/26/07

Jhalakati

IFRC 

Barisal

IFRC 

Satkhira

IFRC 

Khulna

IFRC 
World Vision 

Bagerhat

CARE 
IFRC 
World Vision 

Pirojpur

IFRC 
World Vision 

Barguna

CARE 
IFRC 
SC/US 

Bhola

IFRC 

Patuakhali

IFRC 
SC/US 
World Vision 