Washington State/ British Columbia Border Advance Traveler Information/ Data Management System and FAST

2008 Smart Roadside Workshop

Gordon Rogers
Bellingham, WA, Whatcom Council of Governments, MPO / IMTC

April 29, 2008

U.S. Department of Transportation
Federal Motor Carrier Safety Administration

U.S. Department of Transportation
Federal Highway Administration

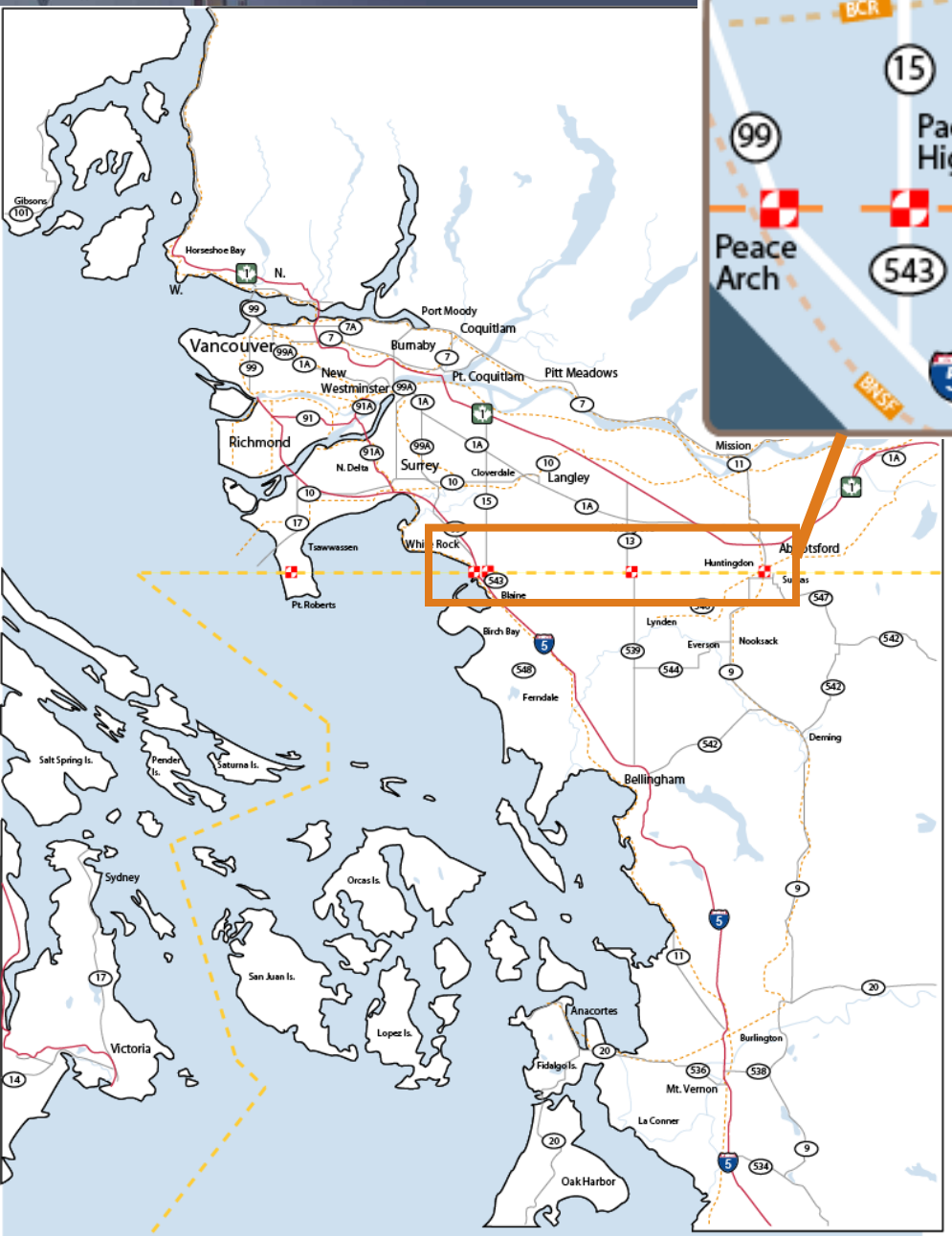

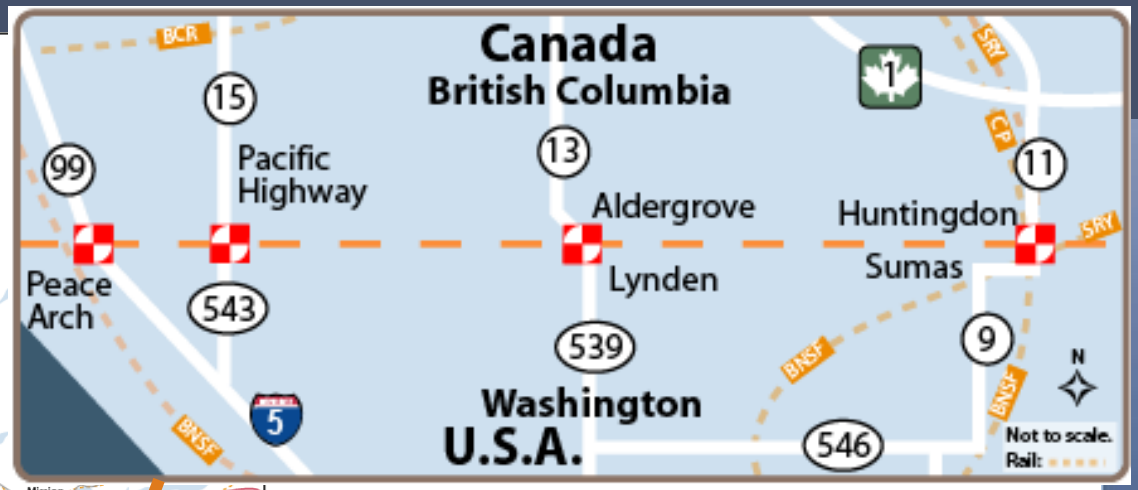

Cascade Gateway

- 3rd busiest passenger crossing
- 4th busiest commercial crossing
- 4 crossings, two less than a mile apart

Northbound ATIS System

Washington State Department of Transportation

News | Contact WSDOT | WSDOT Home

Traffic & Roads | Projects | Business | Environment | Maps & Data

Search **Canadian Border Traffic**

text size: T T T

Border Traffic

- Canadian Border Home
- Local Travel Alerts and Slowdowns
- Southbound Canadian Wait Times and Cameras
- US Customs Border Wait Times
- Canadian Border Wait Times
- Border Line-ups.com

Traffic & Cameras

- State View
- Seattle Area
- Ferry Cameras
- Tacoma
- Gig Harbor
- Olympia
- Vancouver Area
- Mount Vernon
- Bellingham
- **Canadian Border**
- Spokane
- Wenatchee

State Travel Info

Traffic Conditions as of: Apr 23, 2007 11:08 AM PDT

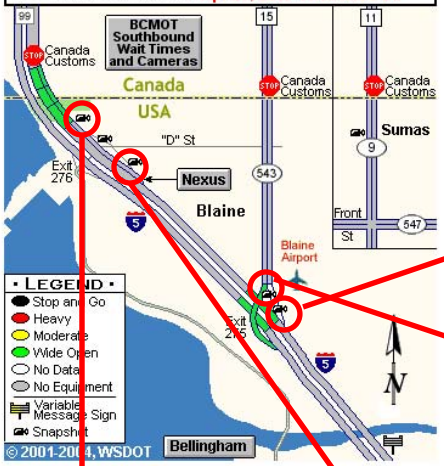

Northbound Border Wait Times
11:05 A.M. Monday, April 23, 2007

I-5 General Purpose	Less Than 5 Min

North Cascades Pass
Opening efforts in progress

I-5: Peace Arch Park

This image should automatically reload every 5 minutes.

The camera is pointing North.

Southbound ATIS System

ESTIMATED NON-COMMERCIAL BORDER CROSSING DELAYS	
99 PEACE ARCH CROSSING	90 MIN
15 PACIFIC CROSSING	60 MIN
EASTBOUND 8TH AVENUE	5 MIN

Updated: 2007/04/23 12:05:21

copyright © 2004 Province of British Columbia



- The camera is looking North.

Variable Message Signs

Southbound

Northbound

Project Development

- **Scope developed by:**
  - WA State Department of Transportation
  - B.C. Ministry of Transportation
  - Whatcom Council of Governments
- **Funded by:**
  - Transport Canada (ITS – SHIP Program)
  - B.C. Ministry of Transportation
  - WA State Department of Transportation
  - University of Washington Transportation Center

Work Elements

- **Evaluate user requirements**
  - What data system users want
- **Integrate data**
  - XML schema developed for U.S. & Canadian systems
- **Device inventory**
  - GPS used to develop maps and naming translation table for all detectors in systems
- **Database development**
- **Data Acquisition**
  - Extract Transform Load (ETL) process used with FTP.
- **Website Development**
  - Browse tool, custom query, and customized e-mail reports

ATIS Data Preserved

WSDOT Northbound ATIS system

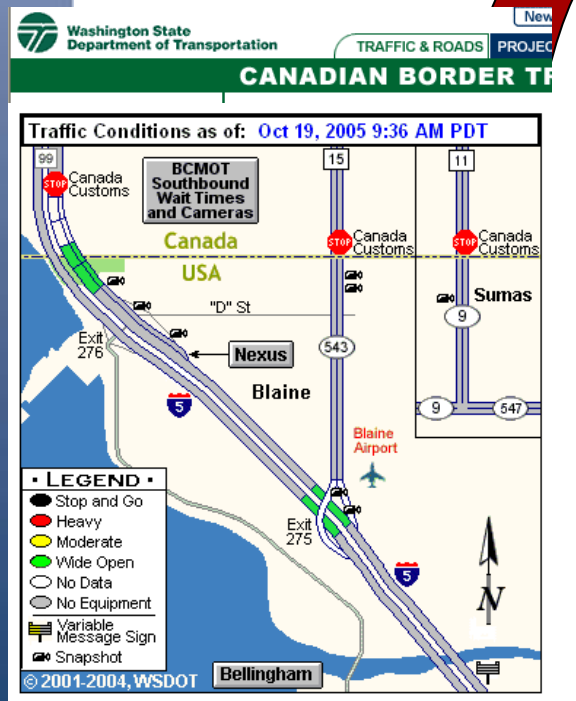

Northbound Border Wait Times
Offline

I-5 General Purpose	Offline
I-5 Nexus Lane	Offline
SR 543 General Purpose	coming soon

ATIS Data Management System

0010110110111010101110001010110100101
0010101110101011001001011000101011101
0010101001000011000101010101010001010
1010100101000101010001010010110100010
1010100101010100100101100010101111100
1010110100000110101001001100100010101
0100101001000101010010101001010101010
1010101010101000101010010101011001010
1010101010001010100010101010010100101
1010010101000101010010101010010101010
0000101010001011001001010100101100010
0
1001010101010011001010101000110110010
0101010101000001010101010010101010101
0100010101001010101000011010100101010
0101100010001001000101010101010101101

BC MoT Southbound ATIS system

ESTIMATED NON-COMMERCIAL BORDER CROSSING DELAYS

PEACE ARCH CROSSING	10 MIN
PACIFIC CROSSING	10 MIN
EASTBOUND 8TH AVENUE	N/A

Updated: 2005/10/19 09:45:01

copyright © 2004 Province of British Columbia

Task List

- User requirements
- Preliminary Maintenance Planning
- Data standardization
- Database & transfer
- Internet report generator
- System testing
- Inspection agency reporting
- Institutional issues
- Final report

Project Status

- IMTC Core Group approved in early 2004
- Funding approved by Transport Canada in December 2004
  - Partners: BC MoT, WSDOT ATB
  - In-kind resources: U.W. Transportation Center (TRAC)
- Project advisory team established
- Work started: late June, 2005
- System completed but border facility construction impedes system

Progress to-date

- User requirements report finished (and online at www.wcog.org
- System purchased and under development at U.W.
- Synergies with the TC-FHWA Border Information Flow Architecture (BIFA)
- Many key agreements on data integration.
- Draft System Requirements document
- Maintenance agreements

Free and Secure Trade - FAST

- FAST qualified shipper
- C-TPAT qualified carrier (Customs - Trade Partnership Against Terrorism)
- FAST qualified driver
- Known low risk trusted traveler / trusted shipper program
- 87,000 enrolled nationally
- In WA 13% (70% empty) SB 5% NB

How's it going?

- Becoming more difficult to qualify
- Expensive for small operators
- Large fleets primary participants
- Marketing
- Empties

Contact:

Whatcom Council of Governments

And

International Mobility and Trade Corridor Project

www.wcog.org

gordon@wcog.org