


Snoqualmie Valley


TNR - Map 3

The information included on this map has been compiled by King County staff from a variety of sources and is subject to change without notice. King County makes no representations or warranties, express or implied, as to accuracy, completeness, timeliness, or rights to the use of such information. King County shall not be liable for any general, special, indirect, incidental, or consequential damages including, but not limited to, lost revenues or lost profits resulting from the use or misuse of the information contained on this map. Any sale of this map or information on this map is prohibited except by written permission of King County.




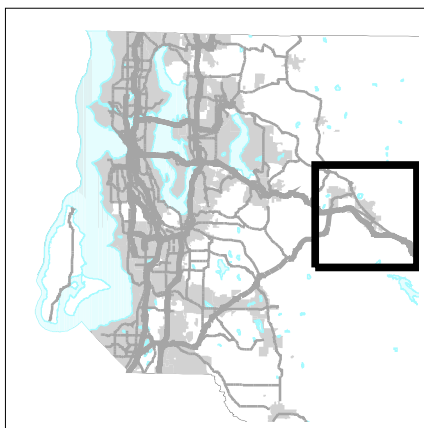
King County

N

















March 2006

0.3 0 0.3 0.6 Miles

Legend

	Signals/Intersections		Operational Road
	Bridges		Guardrails
	Operational Intersection		Reconstruction
	HAL		Capacity
	CIP Intersections & Bridges		Pedestrian
	CIP Paths/Roadways		HARS
			ITS
			Cities

Color Version: <http://www.metrokc.gov/kcdot/roads/planning/tnr>