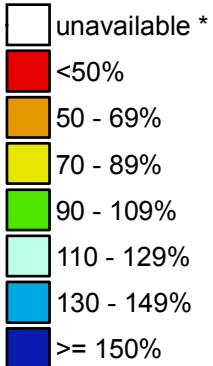


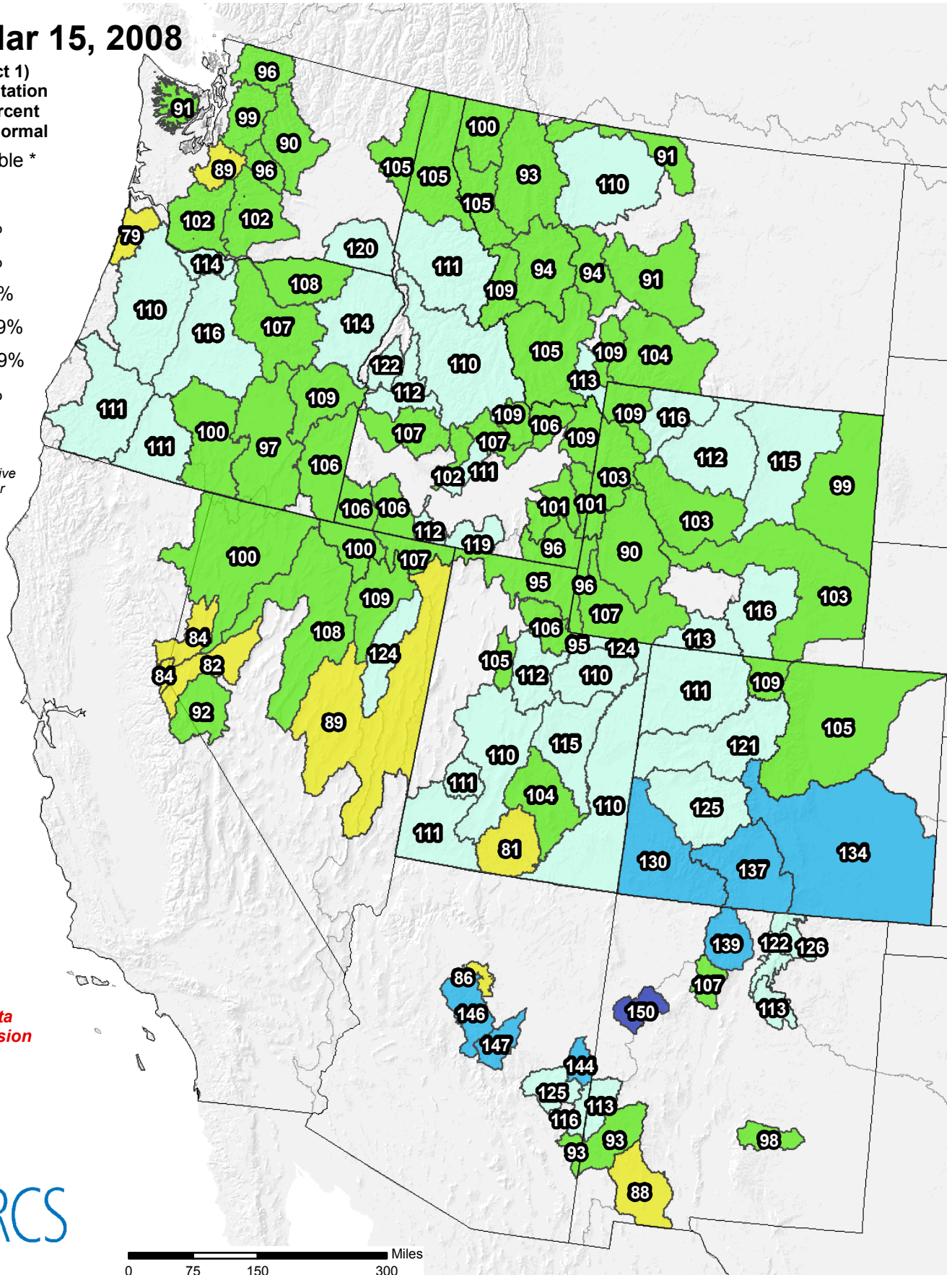
# Westwide SNOTEL Water Year (Oct 1) to Date Precipitation % of Normal

## Mar 15, 2008


Water Year (Oct 1) to Date Precipitation Basin-wide Percent of 1971-2000 Normal



\* Data unavailable at time of posting or measurement is not representative at this time of year



*Provisional data subject to revision*



The water year to date precipitation percent of normal represents the accumulated precipitation found at selected SNOTEL sites in or near the basin compared to the average value for those sites on this day. Data based on the first reading of the day (typically 00:00).

Prepared by the USDA/NRCS National Water and Climate Center  
 Portland, Oregon <http://www.wcc.nrcs.usda.gov/gis/>  
 Based on data from <http://www.wcc.nrcs.usda.gov/reports/>  
 Science contact: Tom.Pagano@por.usda.gov 503 414 3010