

COTR
COPY

REPORT NO. 19

May 2, 1985

EXPENDABLE BATHYTHERMOGRAPH OBSERVATIONS

FROM THE NMFS/MARAD SHIP OF OPPORTUNITY PROGRAM

FOR 1984

by

Robert L. Benway

Marine Climatology Investigation
Environmental Processes Division
National Marine Fisheries Service
South Ferry Road
Narragansett, Rhode Island 02882

Notice: The issuance of this report does not constitute publication. Accordingly, it should not be quoted or cited unless approved by the author.

The National Marine Fisheries Service (NMFS) does not approve, recommend or endorse any proprietary product or proprietary material mentioned in this publication. No reference shall be made to NMFS, or to this publication furnished by NMFS, in any advertising or sales promotion which would indicate or imply that NMFS approves, recommends or endorses any proprietary product or proprietary material mentioned herein, or which has as its purpose an intent to cause directly or indirectly the advertised product to be used or purchased because of this NMFS publication.

CONTENTS

	PAGE
Abstract.....	1
Introduction.....	1
Areas of Study.....	2
Operational Procedures.....	2
Data Acquisition and Processing.....	3
Acknowledgment.....	4

SECTIONS

Gulf of Maine Portrayals.....	Section I
New York Bight Portrayals.....	Section II
Gulf of Mexico Portrayals.....	Section III

Expendable Bathythermograph Observations from
the NMFS/MARAD Ship of Opportunity Program for 1984

Robert L. Benway

ABSTRACT

Results of the 15th year of operation of the NMFS/MARAD Ship of Opportunity Program are presented in the form of horizontal and vertical distributions of temperature. Operational procedures and data management also are discussed.

INTRODUCTION

In midyear of 1970 a cooperative expendable bathythermograph (XBT) program was initiated between the National Marine Fisheries Service (NMFS) and the Maritime Administration (MARAD) of the U.S. Department of Commerce. The program conducted in support of the MARMAP (Marine Resources Monitoring Assessment and Prediction) Program of NMFS, involved the use of Maritime Cadets from the Kings Point Maritime Academy to gather XBT data on board various merchant ships along the east and Gulf coasts of the United States. The objective of this cooperative program was to identify and describe seasonal and year-to-year variations of temperature and circulation in major currents of the Gulf of Mexico, and western North Atlantic, utilizing merchant ships as relatively inexpensive platforms for the collection of data. In the mid-70's the program objectives were revised to concentrate on water

masses and circulation of the Gulf of Maine, Middle Atlantic Bight and northeastern Gulf of Mexico with particular interest in the continental shelf and slope waters in the Middle Atlantic Bight

AREAS OF STUDY

Ship routes (fig. 1, 2, & 3) were selected to obtain regular sampling in the most dynamic or diagnostic areas. Repeated coverage is important for comparative analysis, so ships with the most regular schedules have been chosen whenever possible.

OPERATIONAL PROCEEDURES

Data, both expendable bathythermograph (XBT) and meteorological, were collected on board the vessel Oleander and Edgar M. Queeney and handled using the Bathy Systems data acquisition system. This system consists of Sippican XBT probes, a Hewlett Packard desk top computer, a Synergetics Geostationary Operational Environmental Satellite (GOES) data transmitter, and antenna, and software from Bathy System. These data were sent via GOES transmitter to the Command and Data Acquisition System (CDA) ground station at Wallops Island VA. From there they were sent to the National Environmental Satellite, Data, and Information Service (NESDIS) computer in Washington for distribution to outside users. Temperature data transmitted via GOES is considered "real time" as it only takes minutes from the time an XBT is launched until the data reach the NESDIS computer for distribution.

The E.M. Queenay collects XBT and weather data in the Gulf of Mexico. A usual cruise track is from Dry Tortugas to 90°W (fig.1). On occasion this track may be reversed. Probes are launched hourly along this track and the data are sent via GOES every three hours.

The Oleander transits from Newark to Bermuda on a weekly basis, collecting XBT data between Ambrose Light and the vicinity of the Gulf Stream's North Wall in both an easterly and westerly direction (fig. 2). These and weather data also are transmitted via GOES for distribution to other users.

The Yankee Clipper transits between Boston and Halifax, Nova Scotia surveying hourly from approximately the 20 fm line to Cape Sable (fig. 3). These data are collected by use of a Sippican XBT Analog System and probes. Analog traces are then quality controlled by NMFS personnel and are available upon request.

DATA ACQUISITION AND PROCESSING

At the time of each XBT drop, surface water samples were collected with buckets for later analysis, to determine salinity using a Autosal model 8400 Salinometer. Temperature/depth data collected on either Analog traces or HP 85 cassette tapes were processed and quality controlled by NMFS personnel. Vertical sections presented in Sections I, II and III were produced under contract by Applied Science Associates, Inc. in Wakefield, Rhode Island.

ACKNOWLEDGEMENTS

Appreciation is extended to the Maritime Academy Training Representative in New York, Captain Arthur Finley, for his diligent effort in placing cadets aboard the E.M. Queeney. In addition thanks to the officers and crews of the Oleander, Bermuda Container Lines, Yankee Clipper, Claus Spect, Hamburg Germany, and Edgar M. Queeney, Keystone Shipping Co, for their courteous cooperation in this program, whose success is dependent on them.

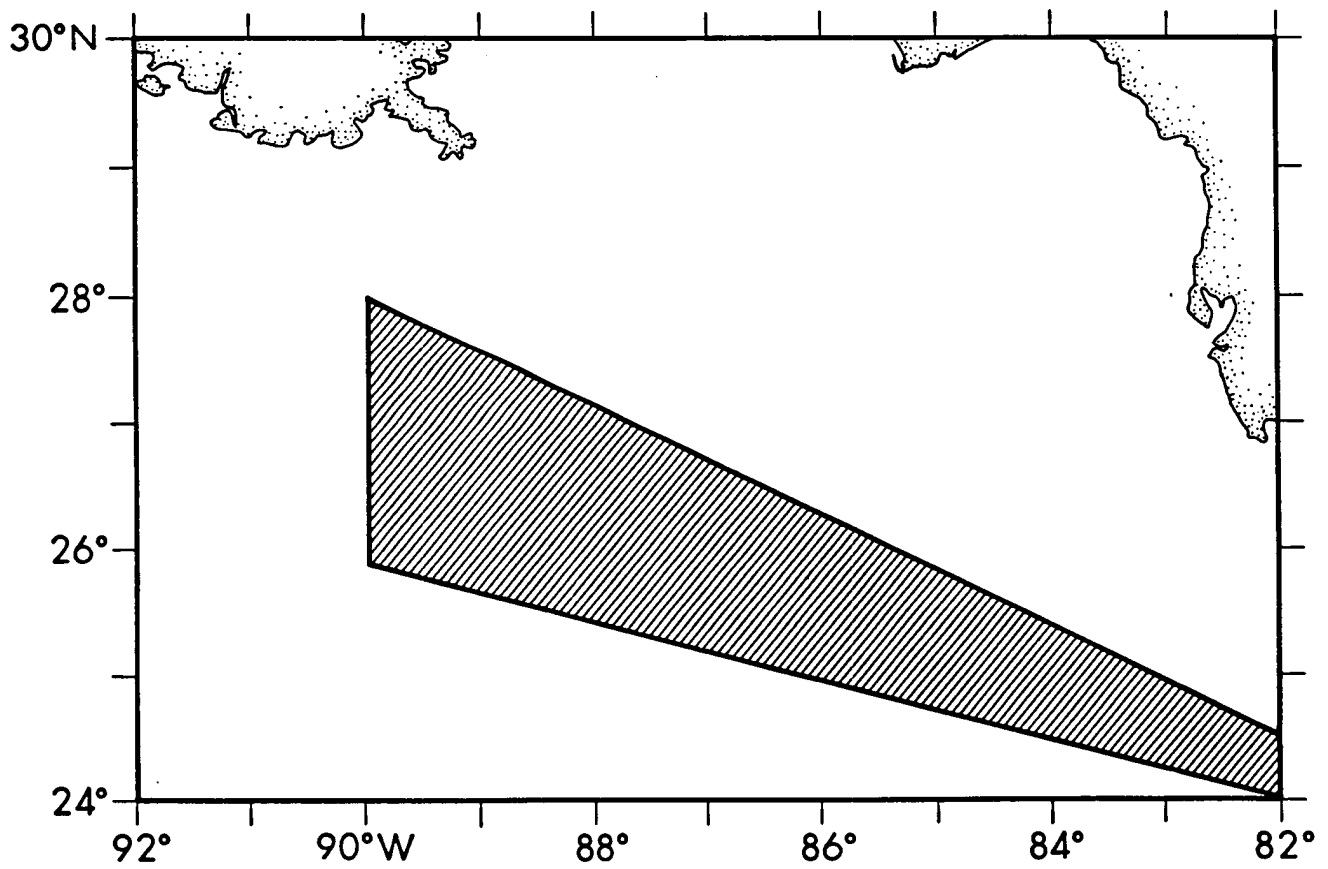


Figure 1. M/V Edgar M. Queeny Transect Envelope Ship of Opportunity Ocean Monitoring Program, Route MI (Gulf of Mexico) 1980 to present.

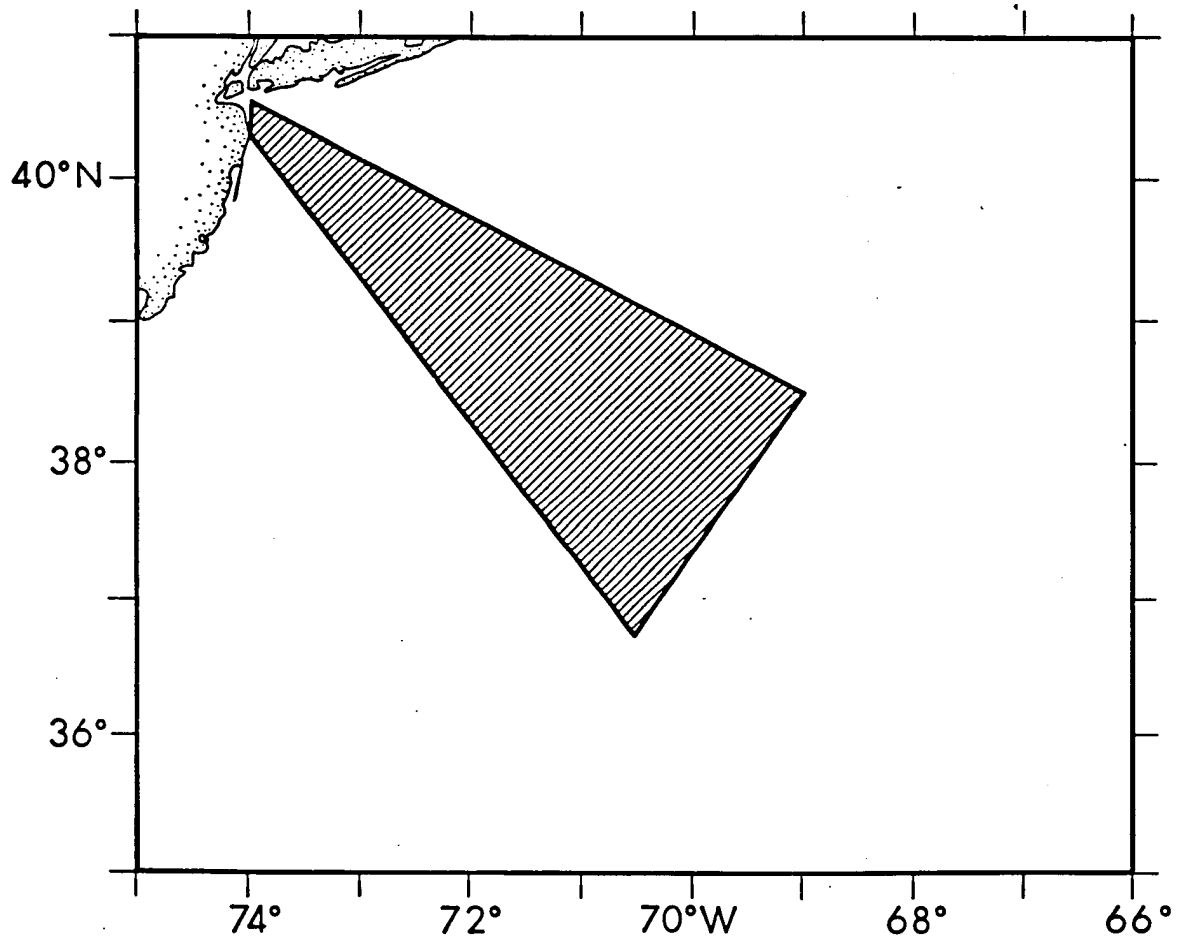


Figure 2. M/V Oleander Transect Envelope Ship of Opportunity Ocean Monitoring Program, Route MB (New York Bight) 1971 to present.

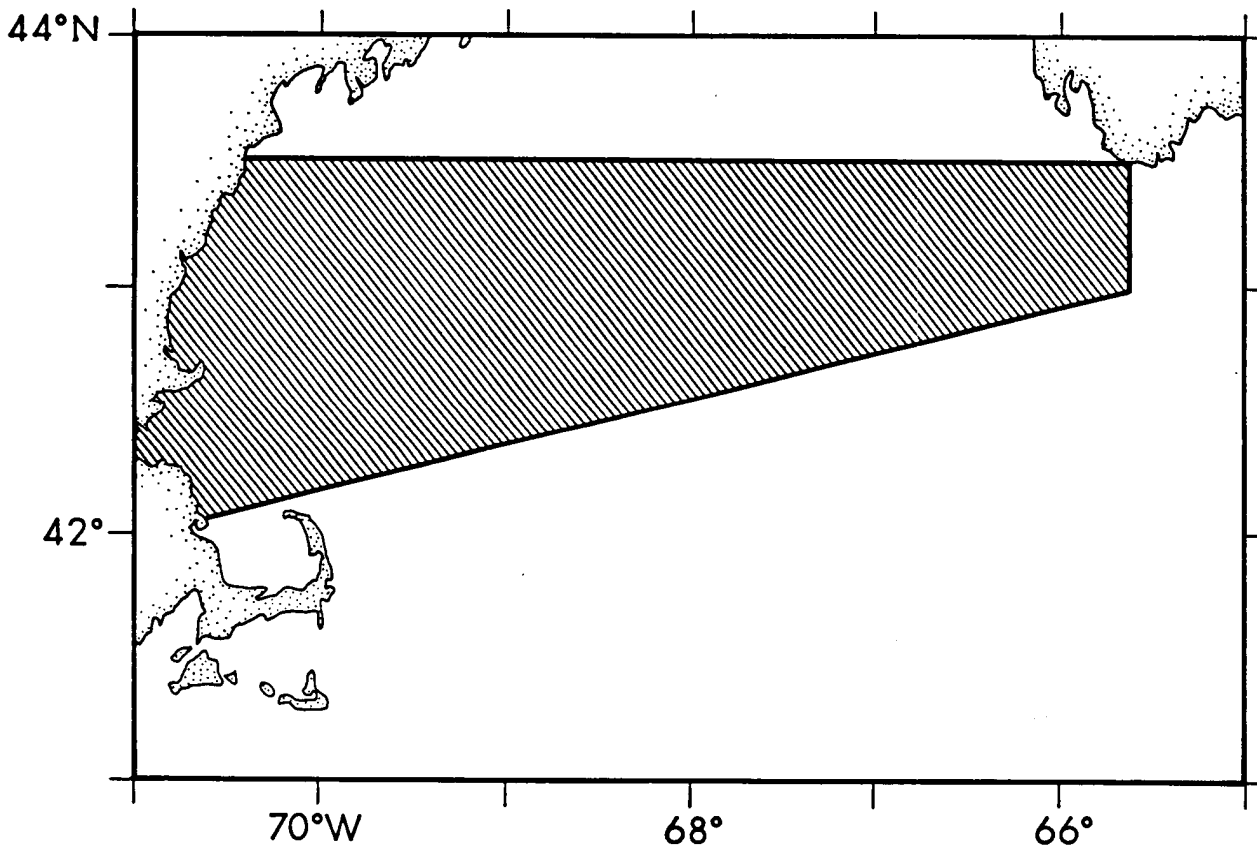


Figure 3. M/V Yankee Clipper Transect Envelope Ship of Opportunity Ocean Monitoring Program, Route MC (Gulf of Maine) to present.

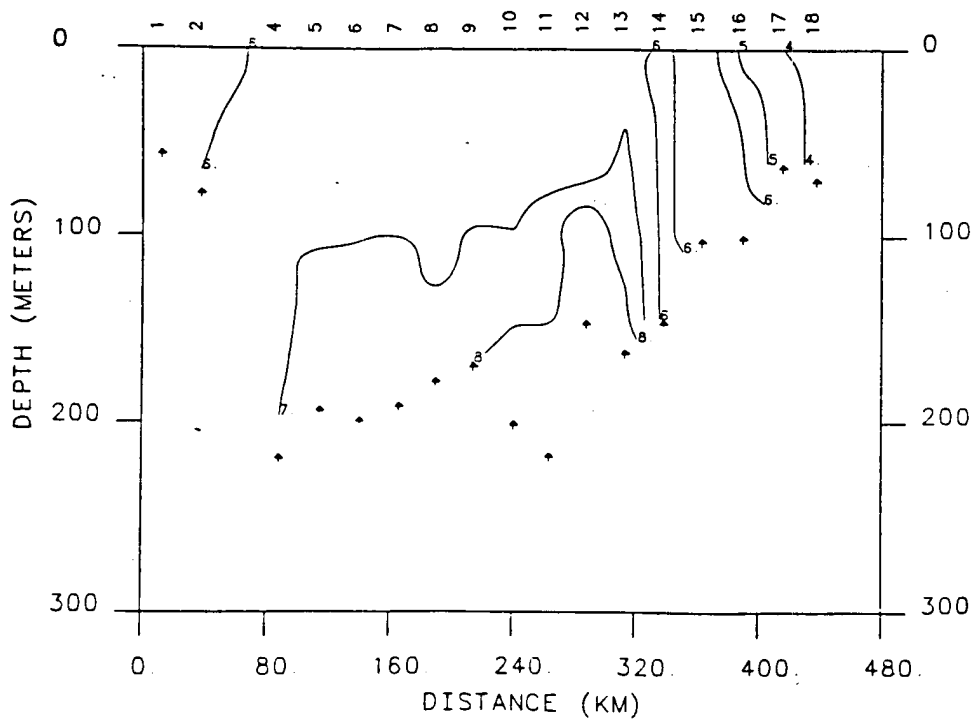
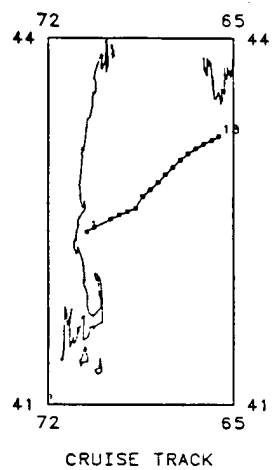
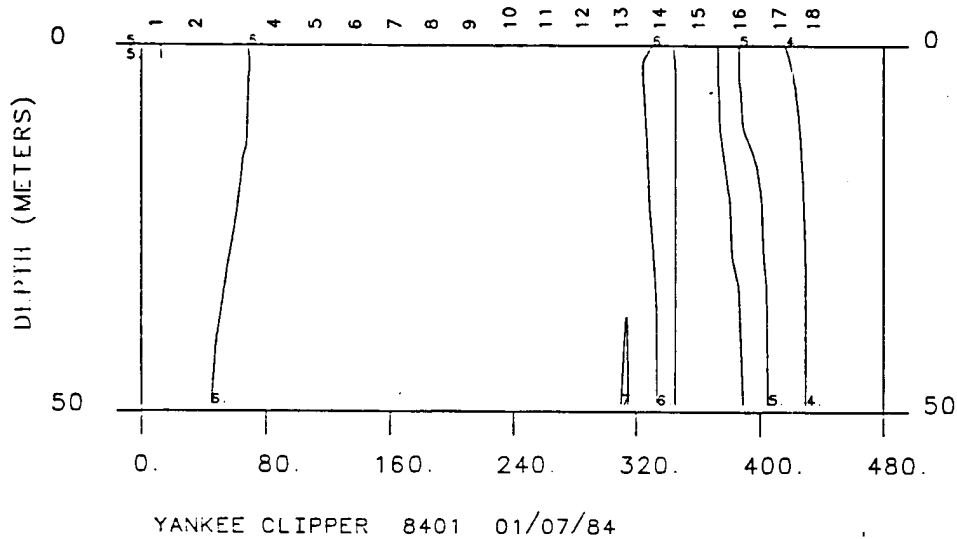
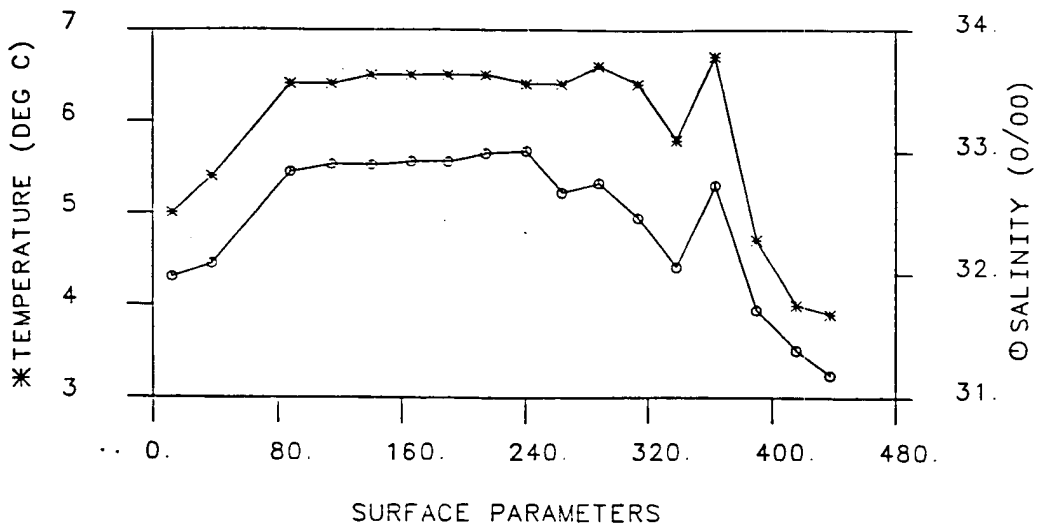
SECTION

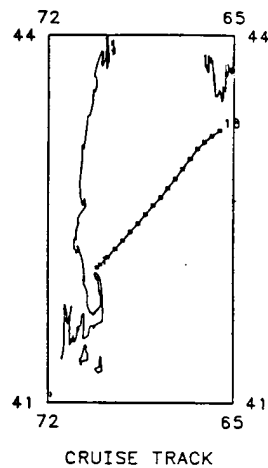
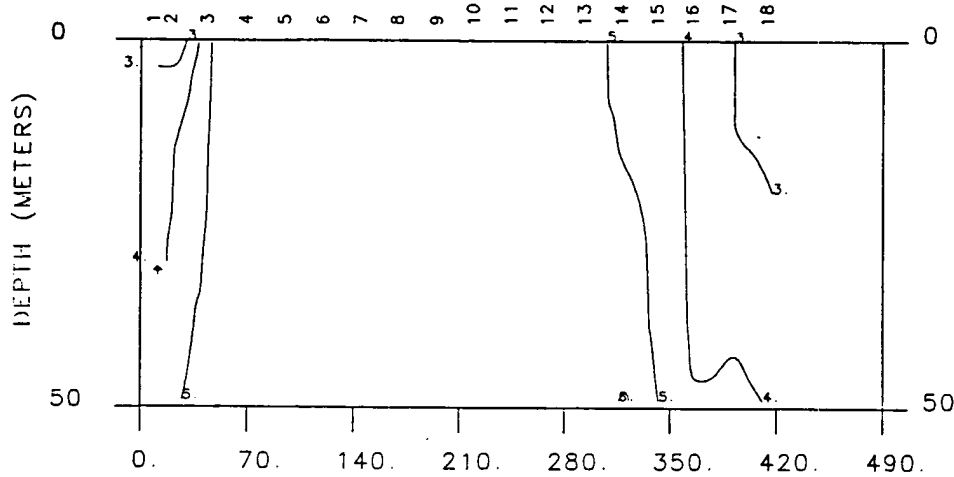
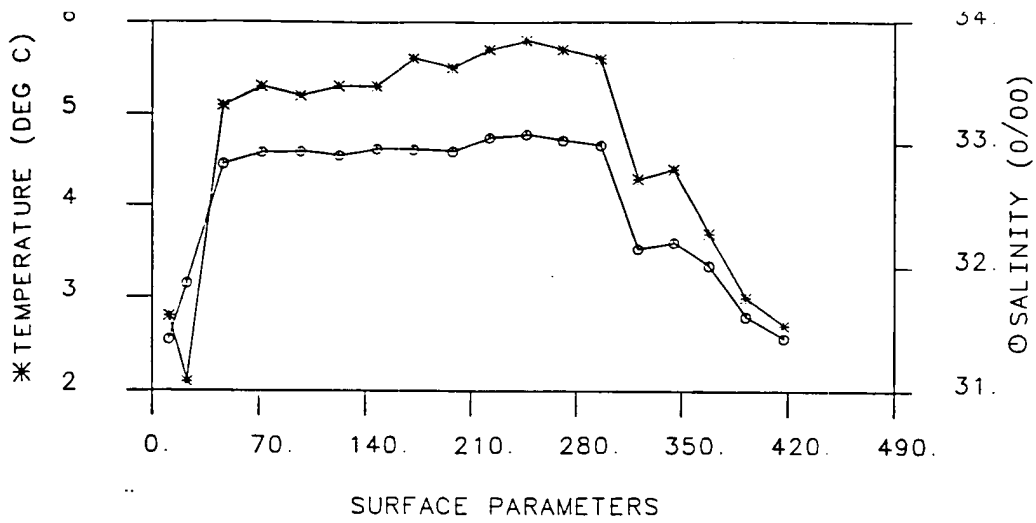
I

GULF OF MAINE

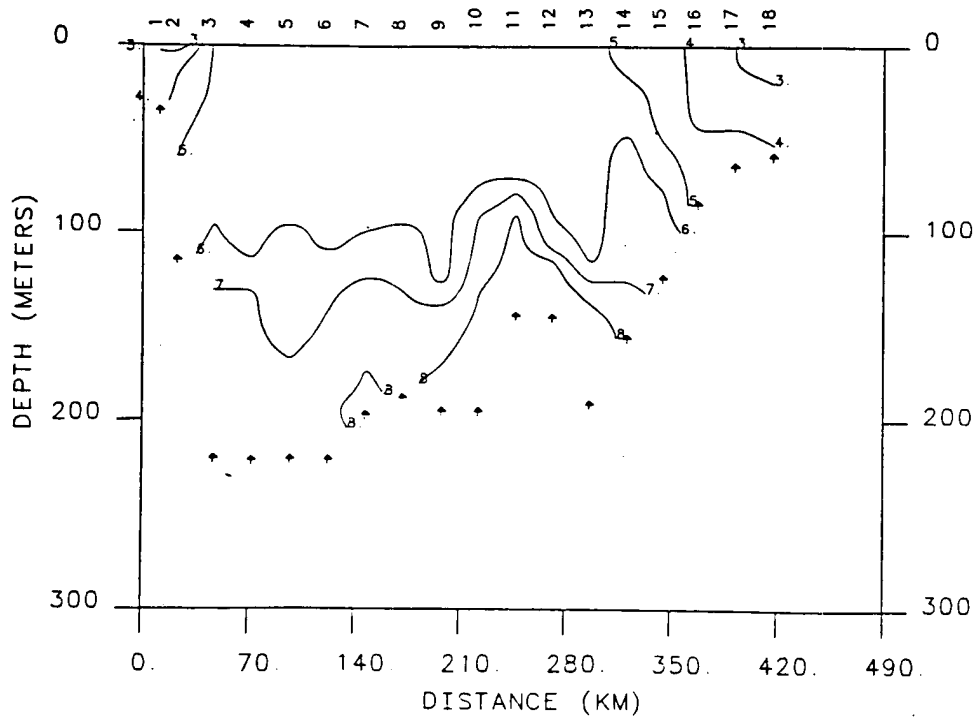
This section contains monthly cruise tracks, vertical sections, and surface parameter plots of the Yankee Clipper for calendar year 1984. Each transect is identified by a cruise number and date of collection. Data for any transects are available from NODC in a variety of forms. Request for, or inquires about NODC held Ship of Opportunity XBT data or data products should be directed to: National Oceanographic Data Center (D761)

Environmental Data
and Information Service, NOAA
Washington, DC 20235

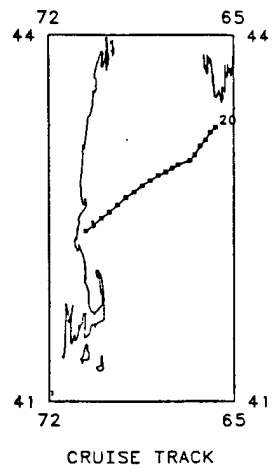
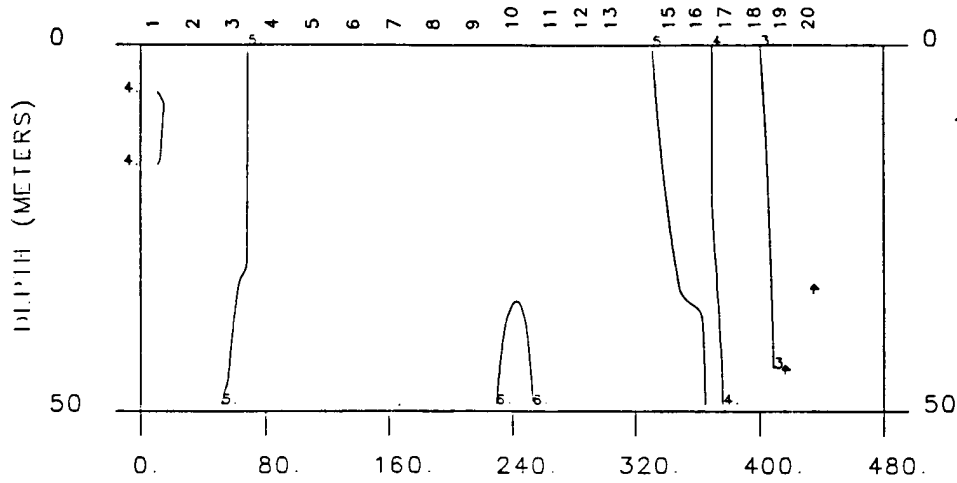
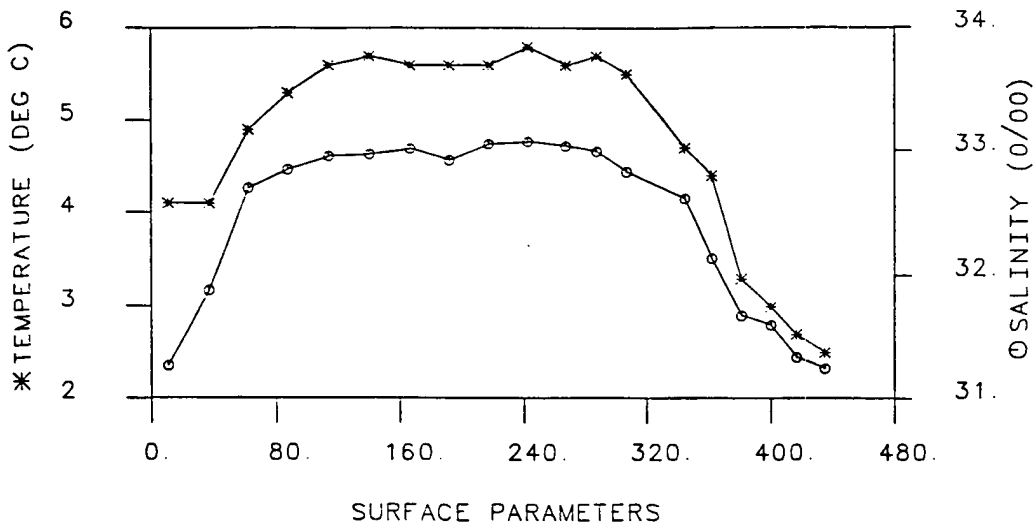




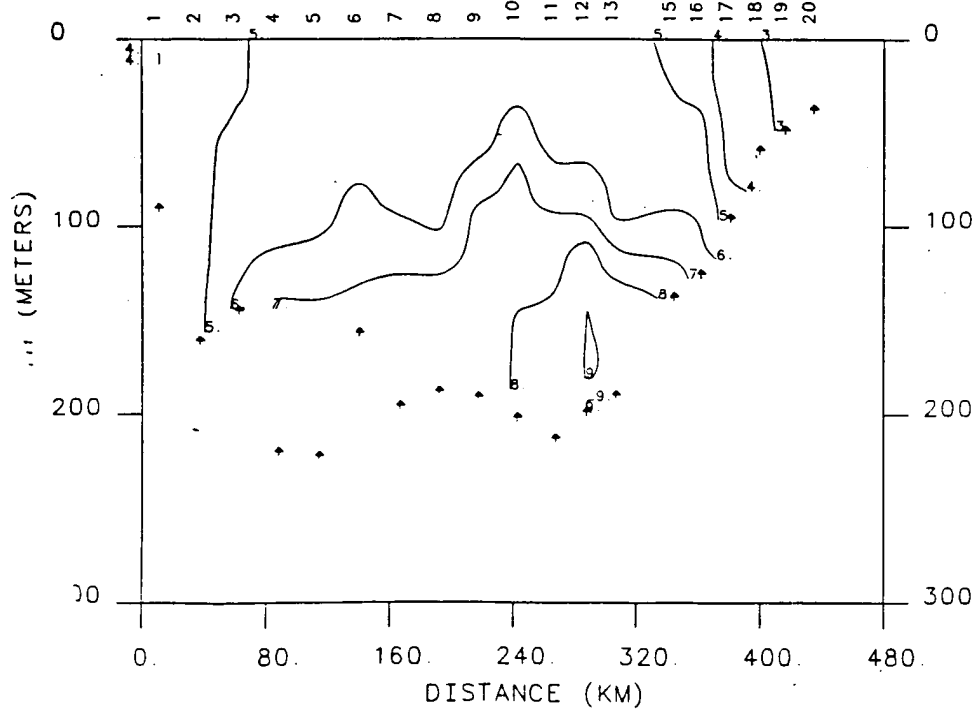
YANKEE CLIPPER 8402 02/12/84



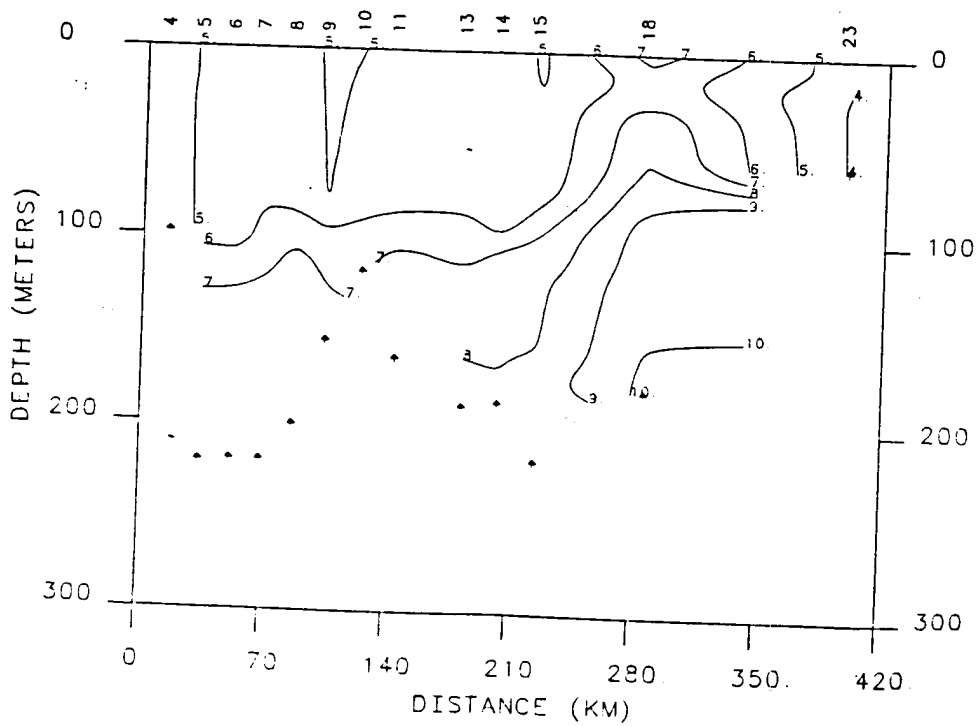
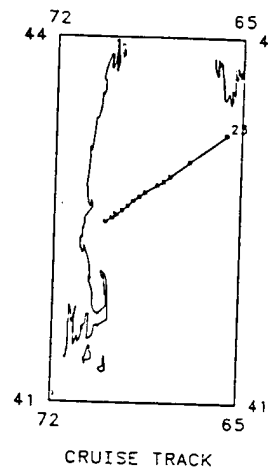
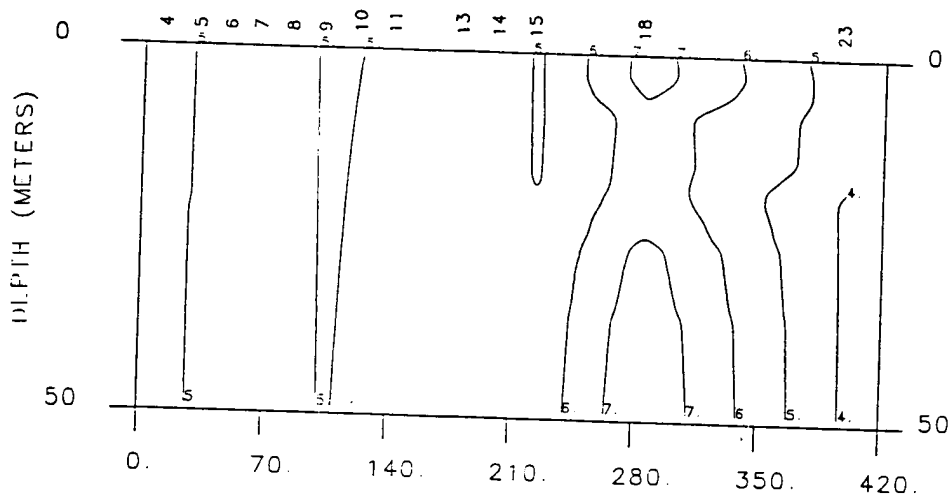
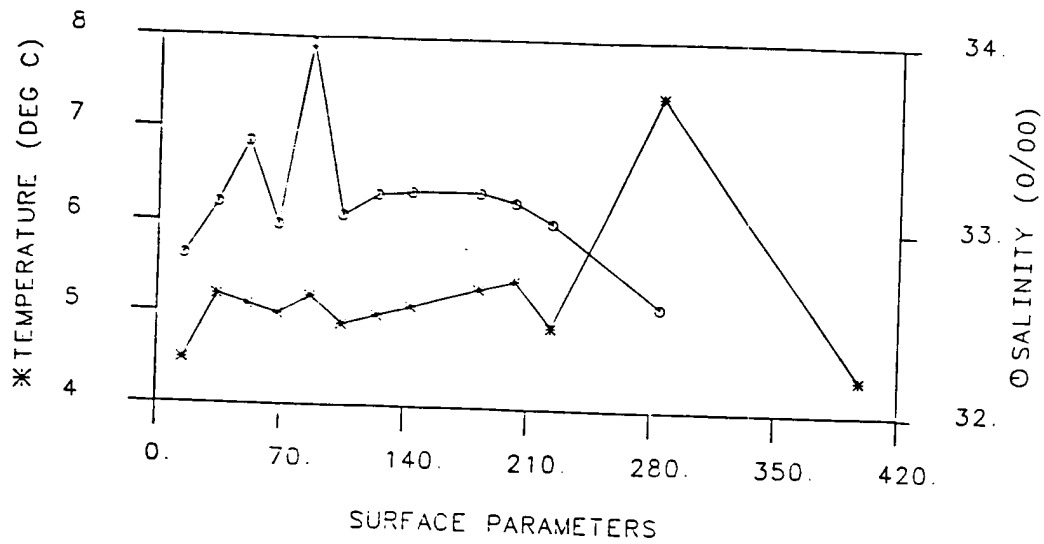
YANKEE CLIPPER 8402 02/12/84

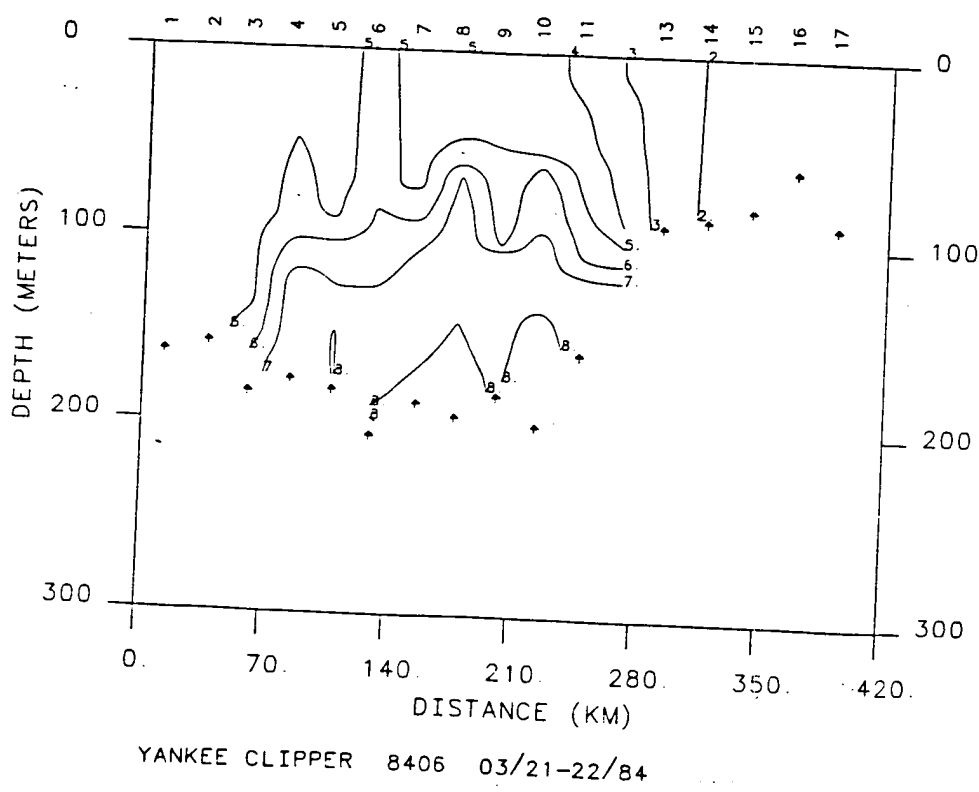
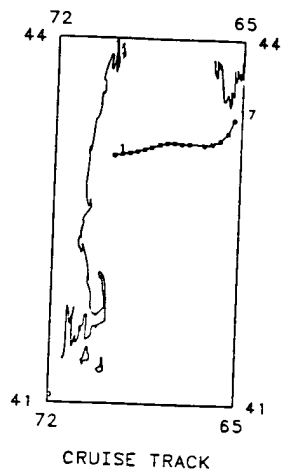
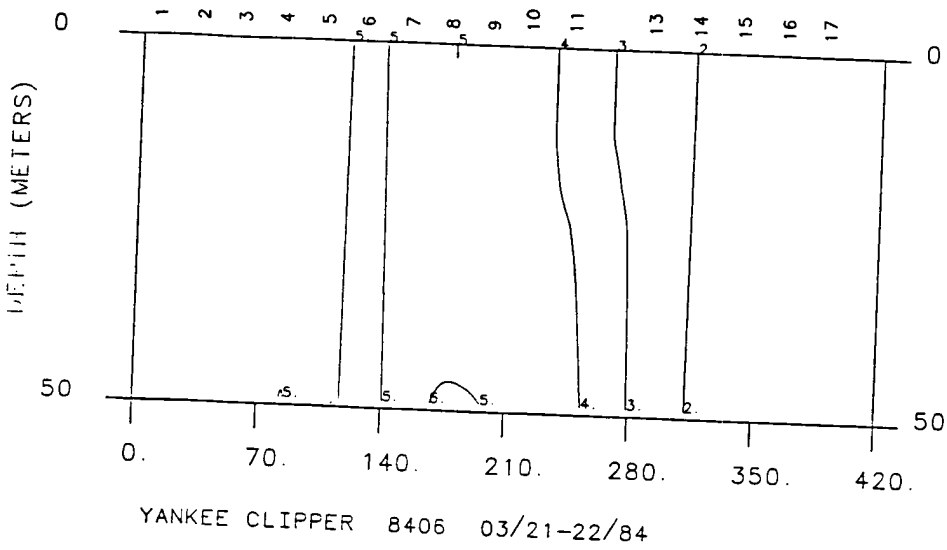
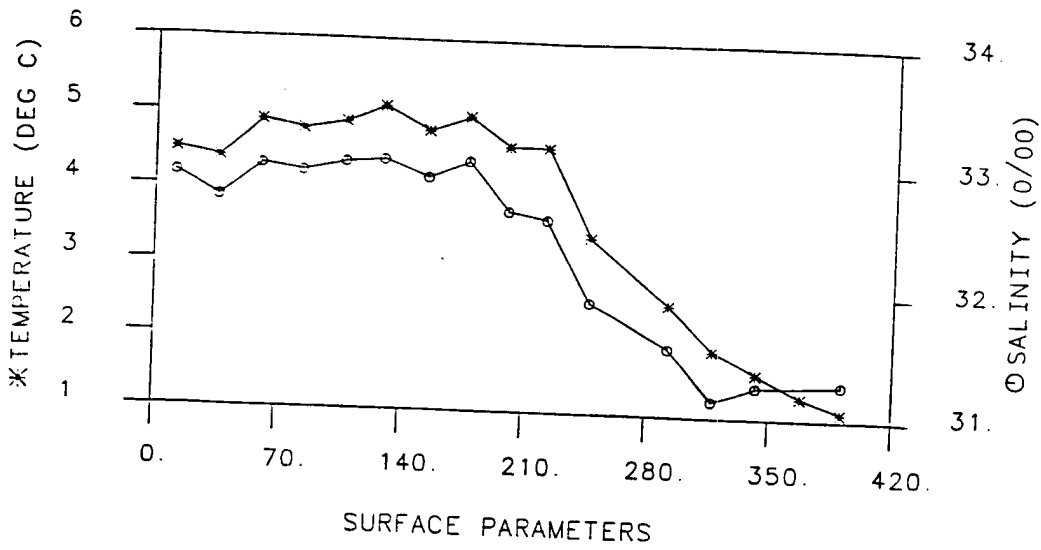


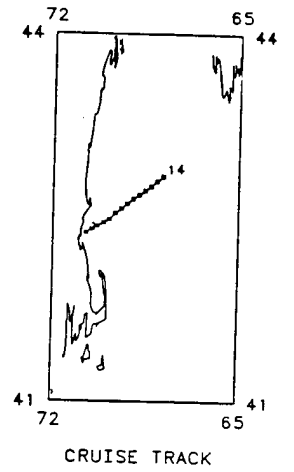
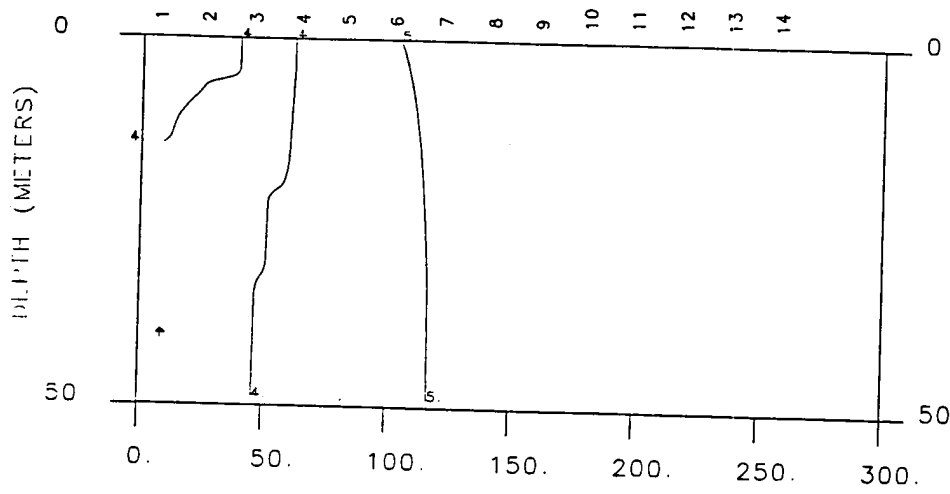
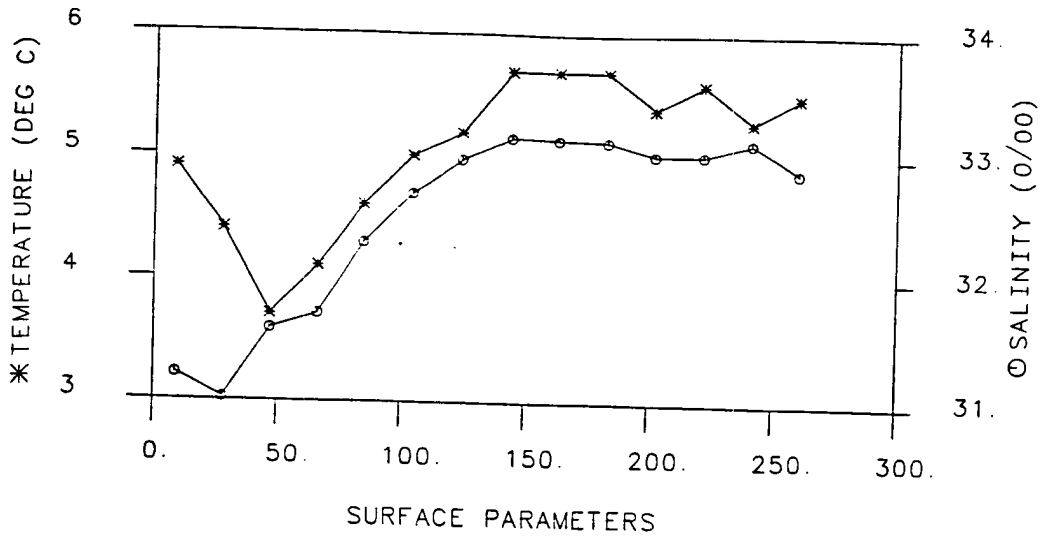
YANKEE CLIPPER 8403 02/06/84



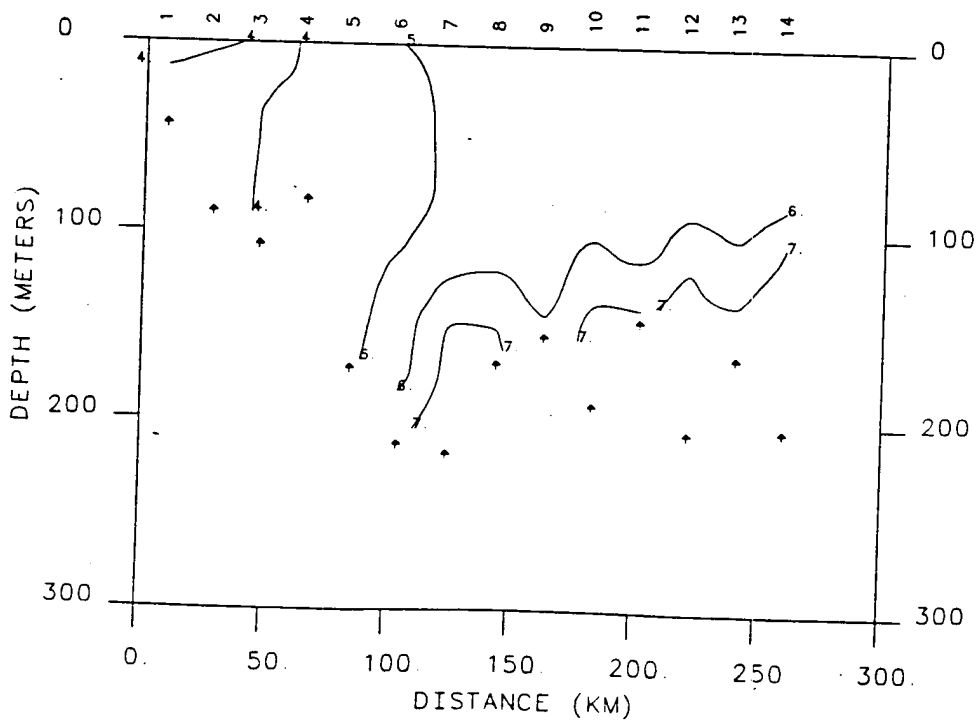
YANKEE CLIPPER 8403 02/06/84




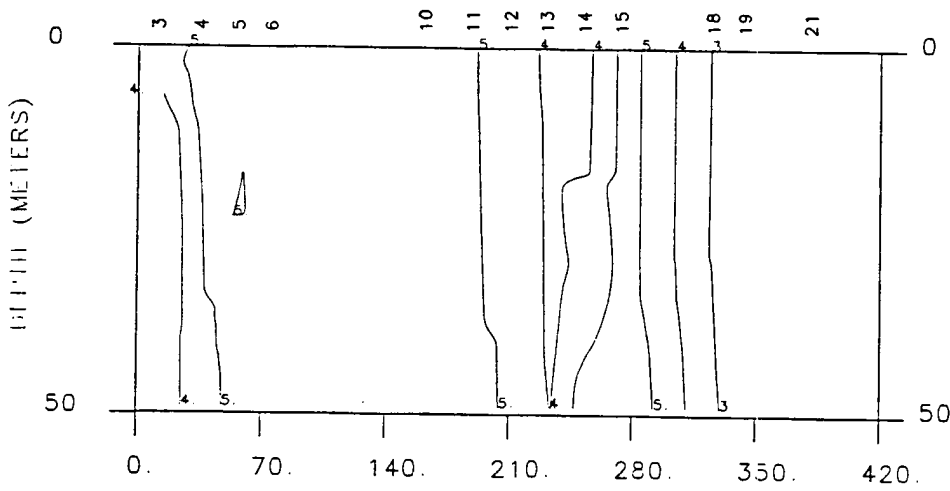
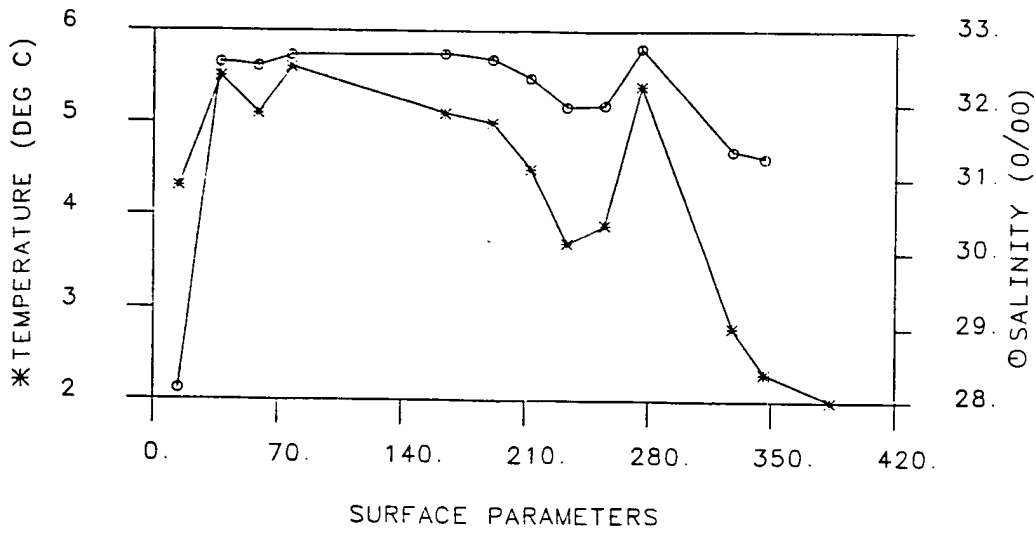




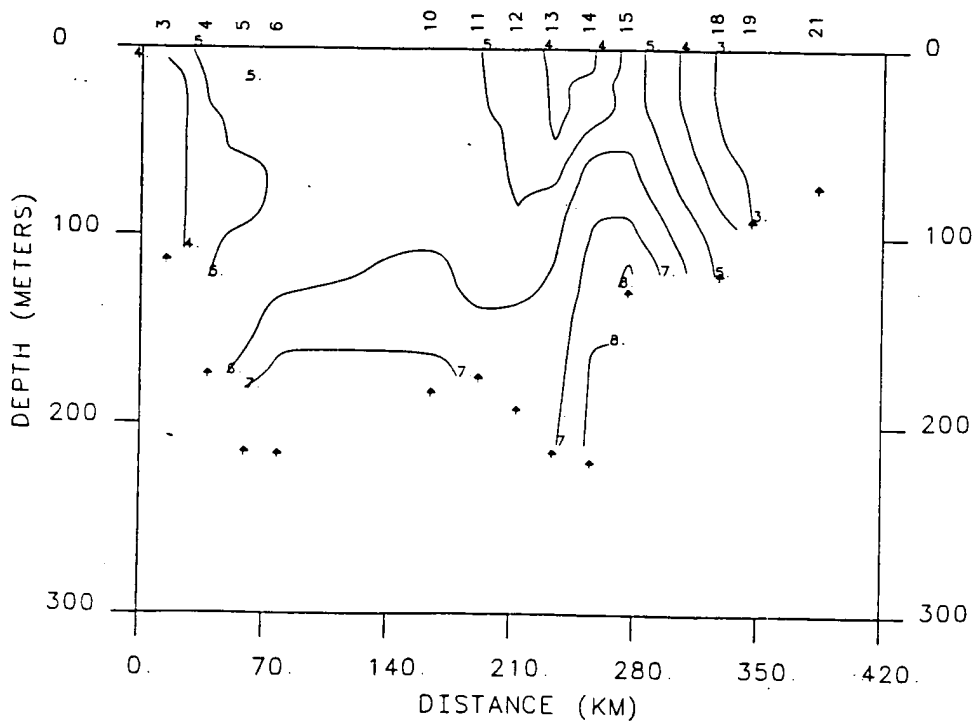
YANKEE CLIPPER 8407 04/07/84



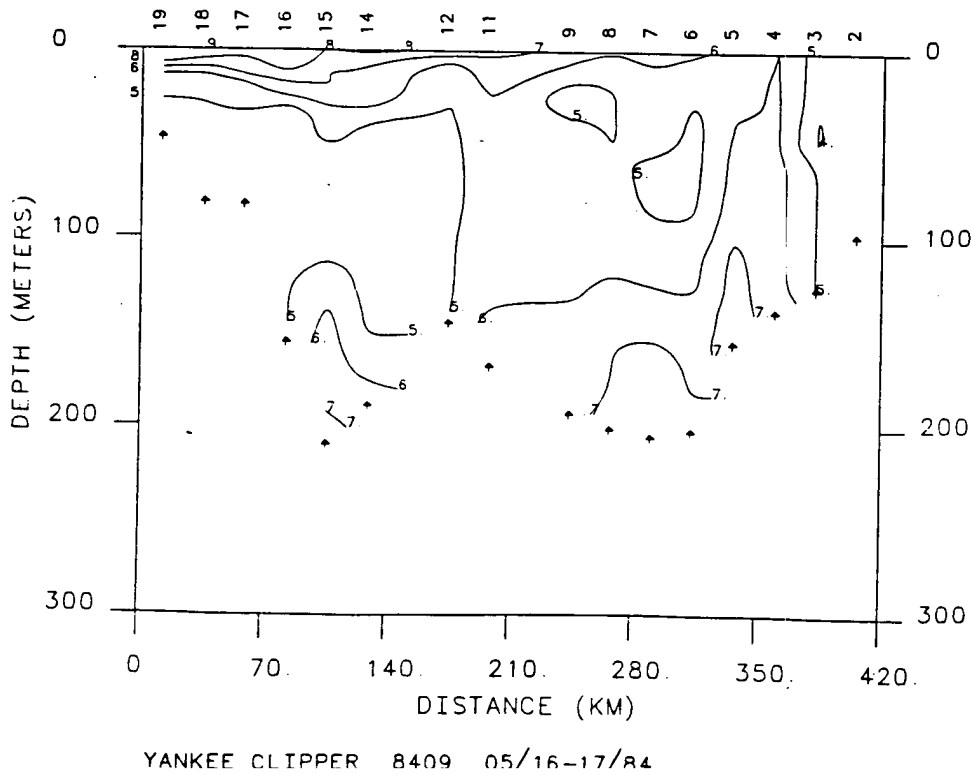
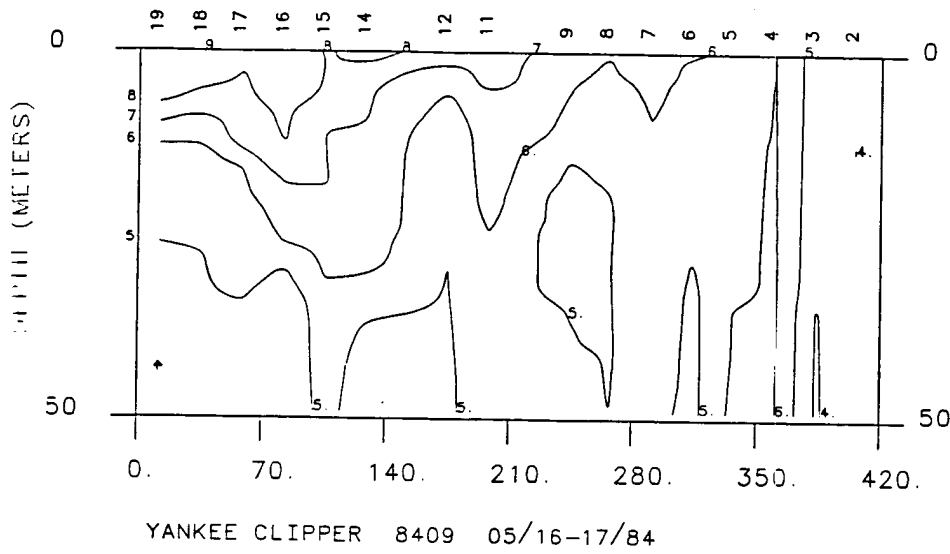
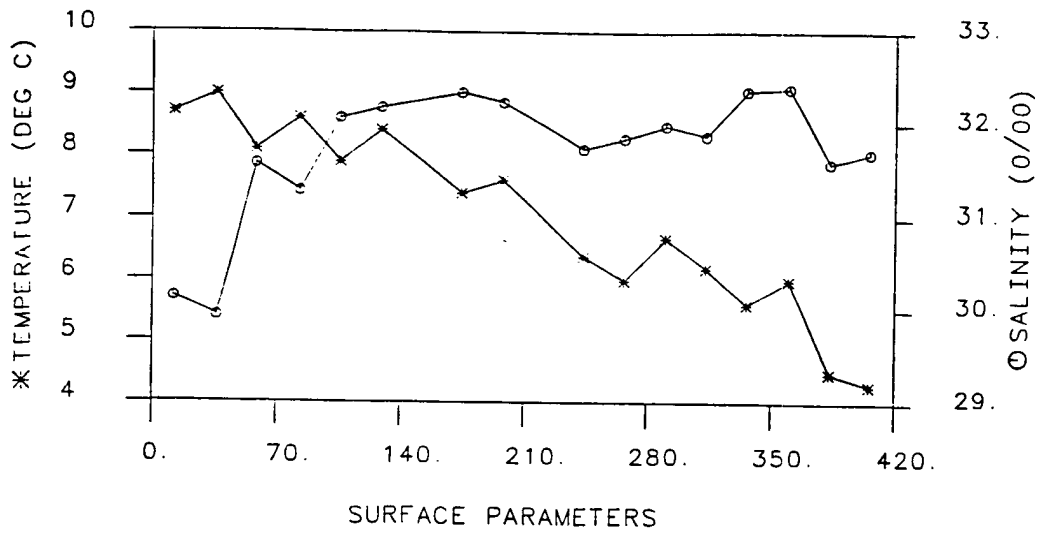
YANKEE CLIPPER 8407 04/07/84

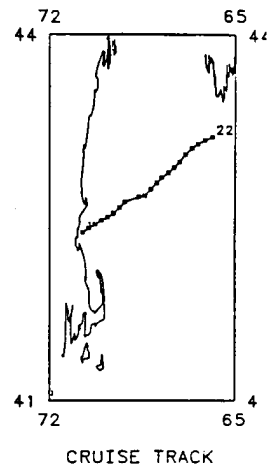
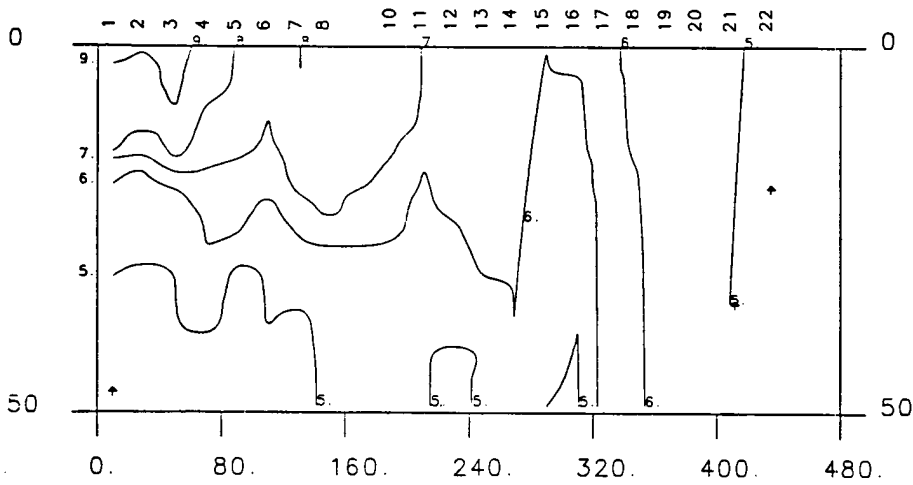
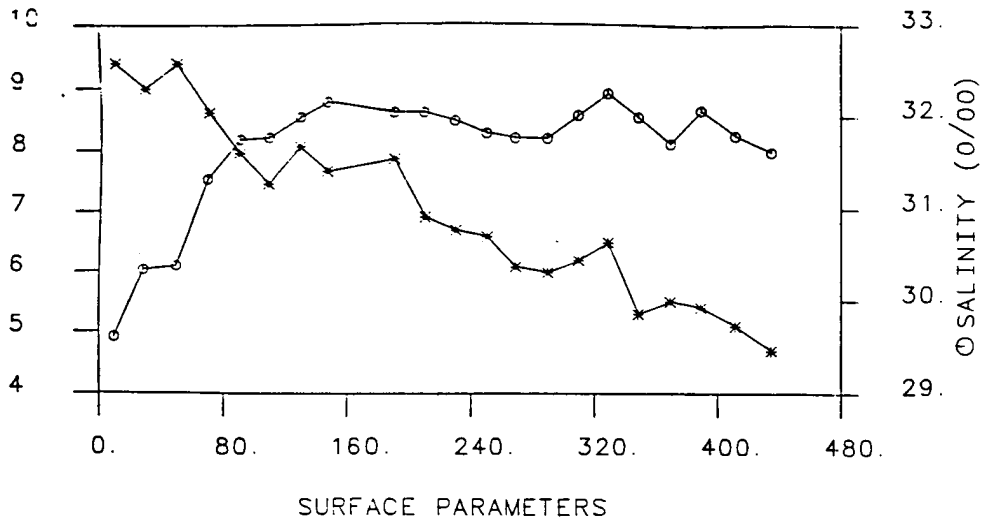


YANKEE CLIPPER 8408 04/21/84

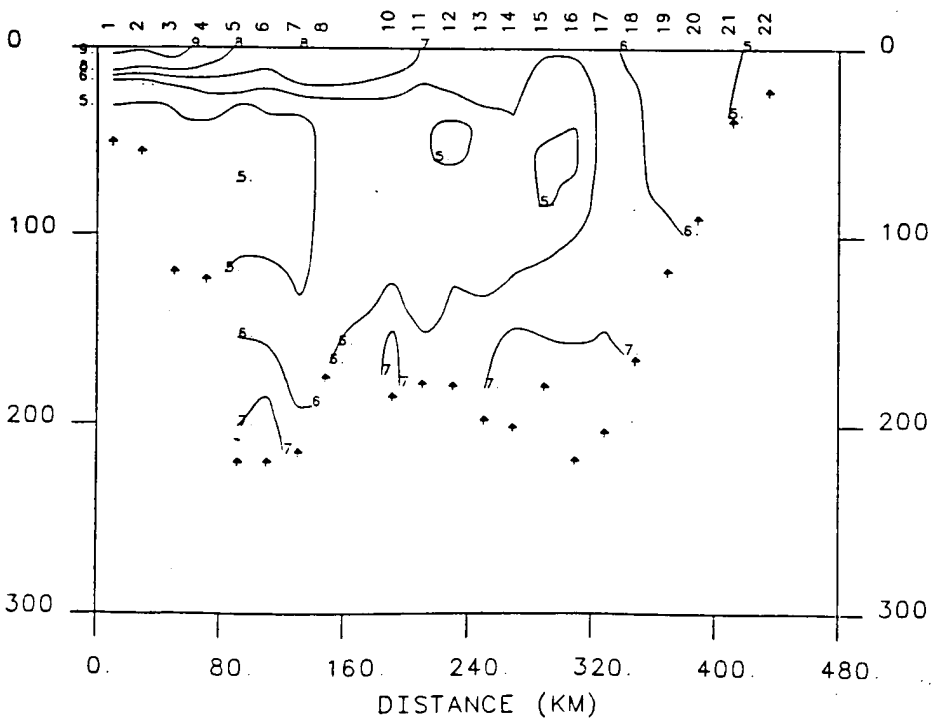


YANKEE CLIPPER 8408 04/21/84

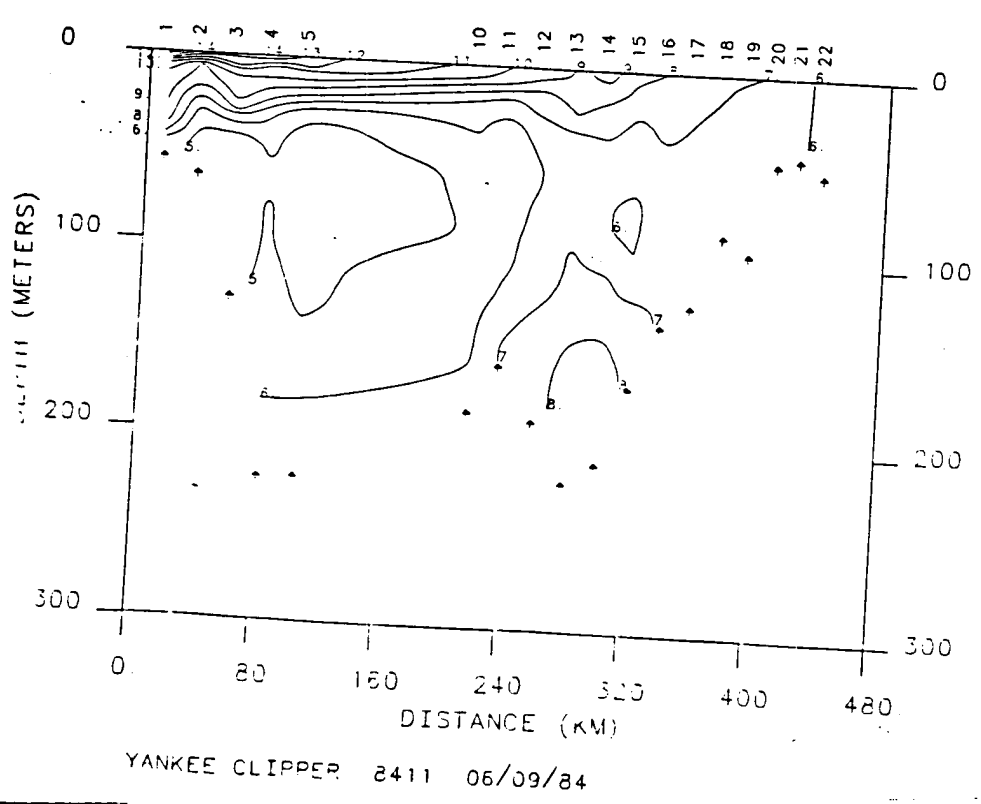
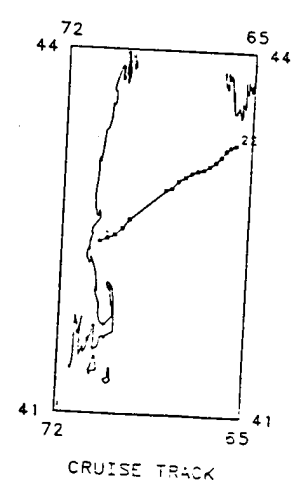
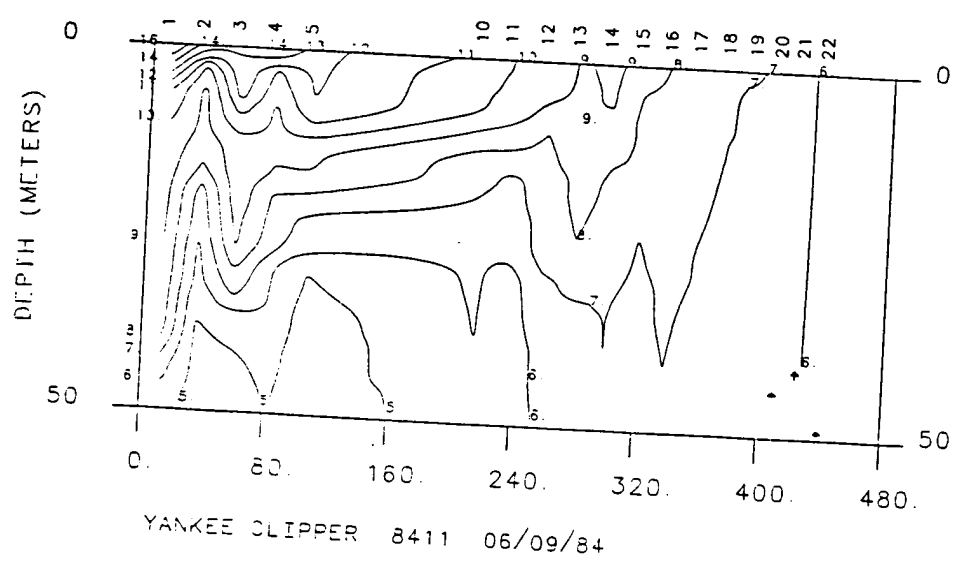
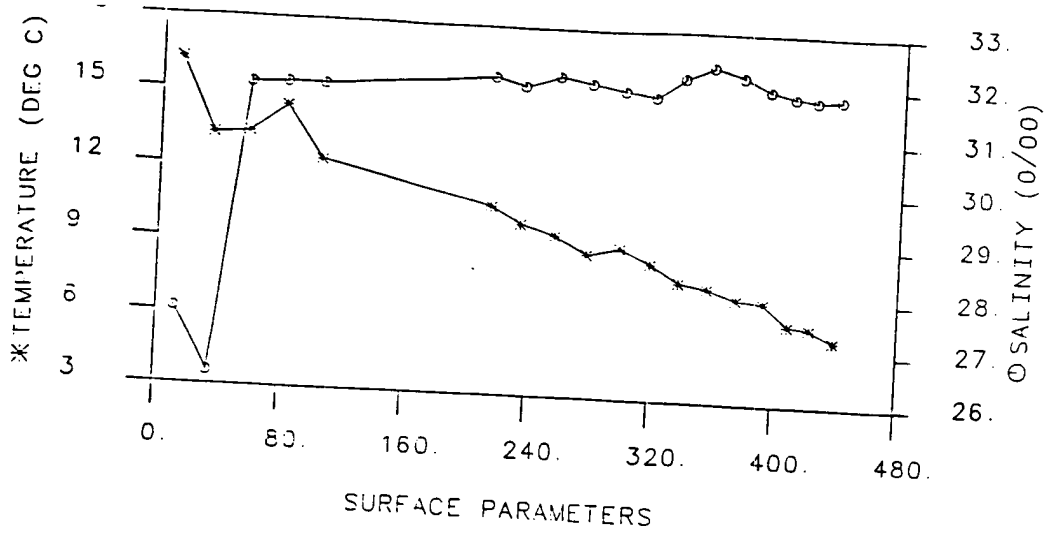


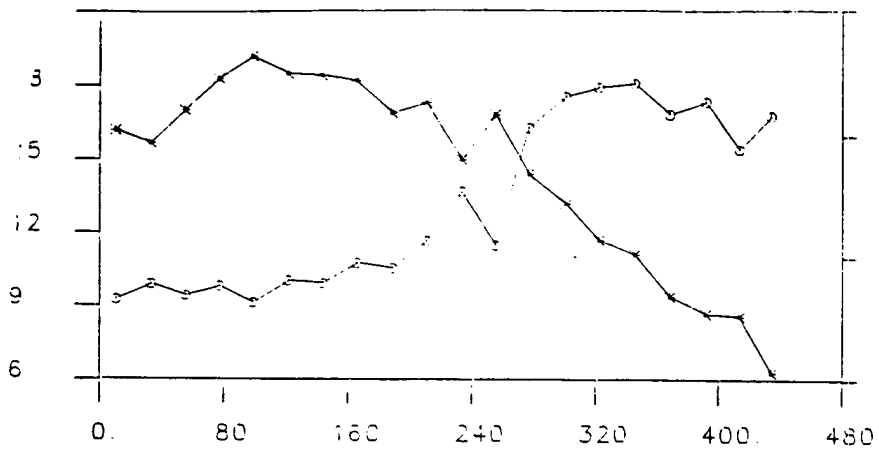


YANKEE CLIPPER 8410 05/19/84


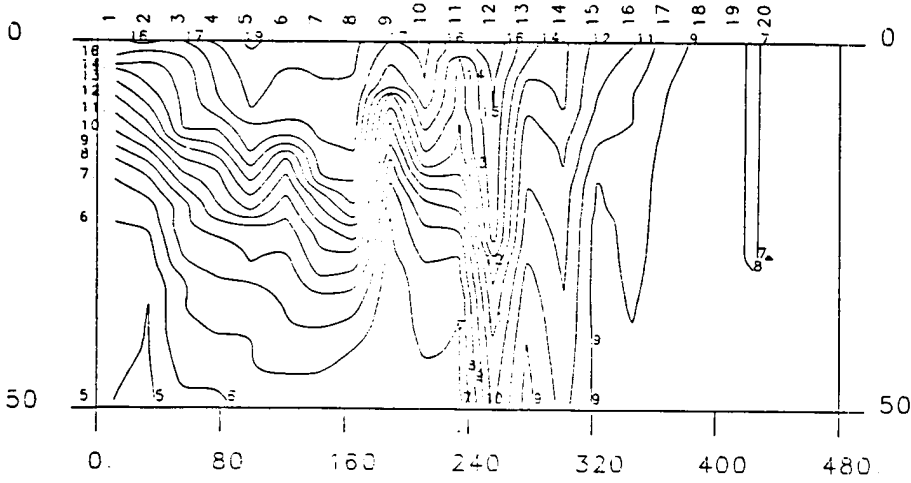


YANKEE CLIPPER 8410 05/19/84

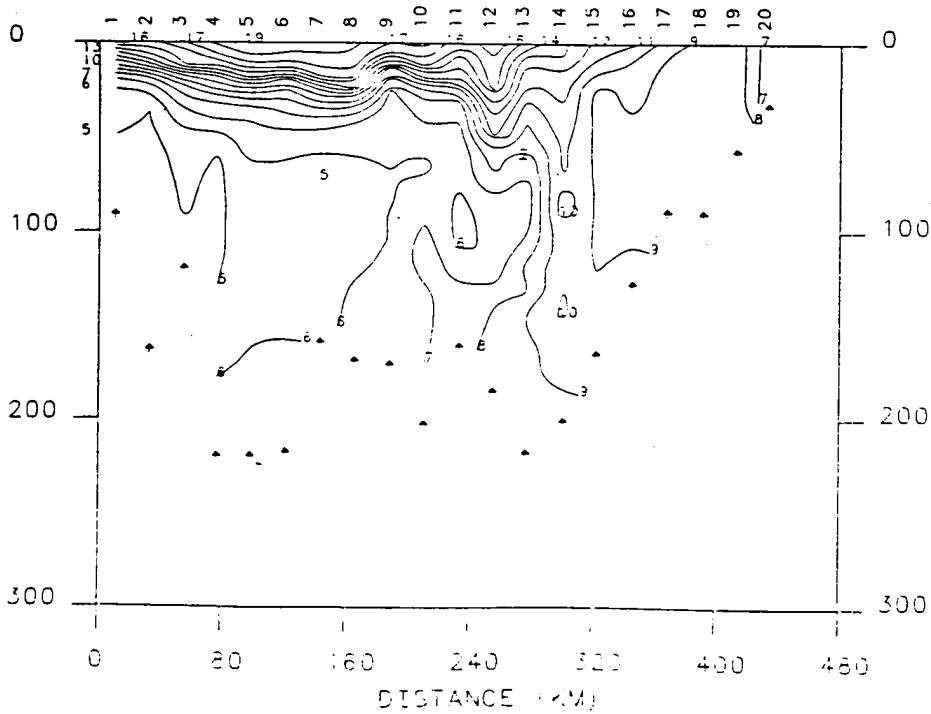




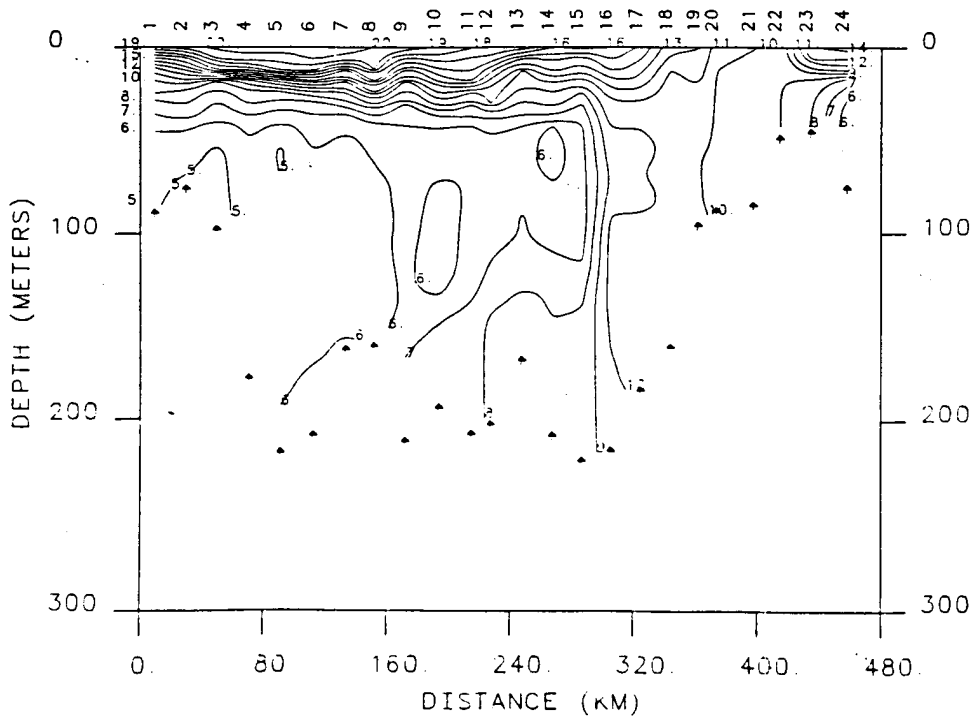
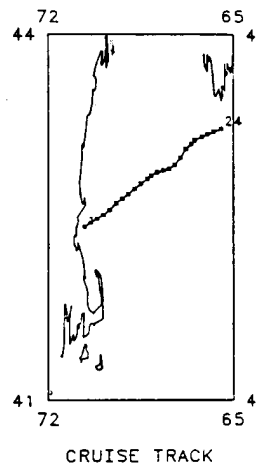
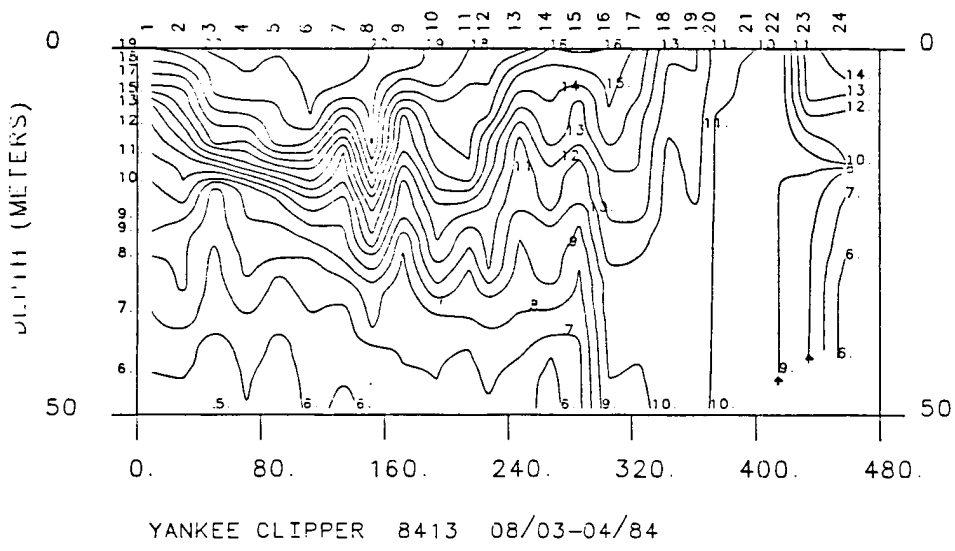
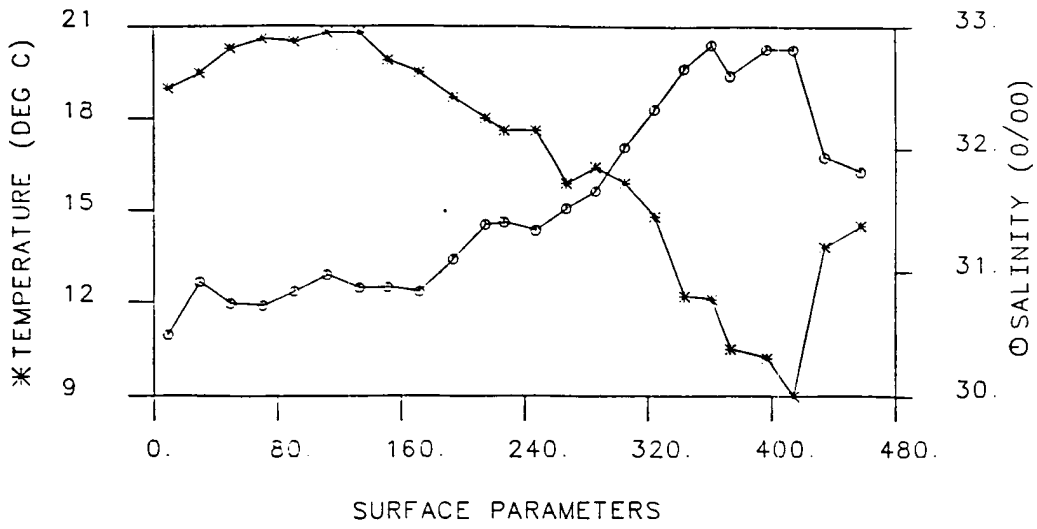
SURFACE PARAMETERS

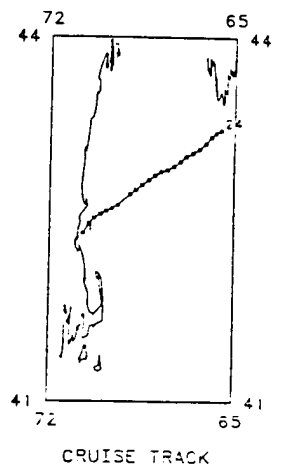
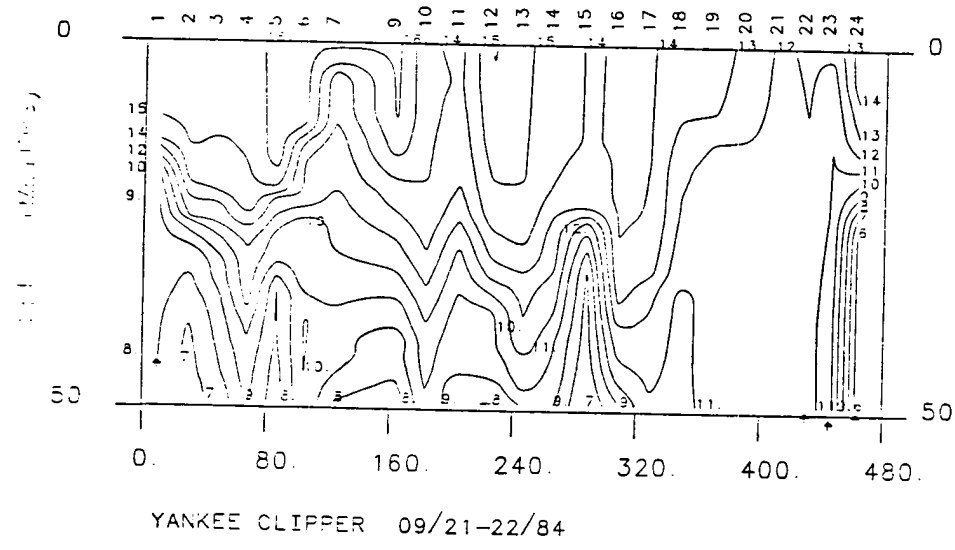
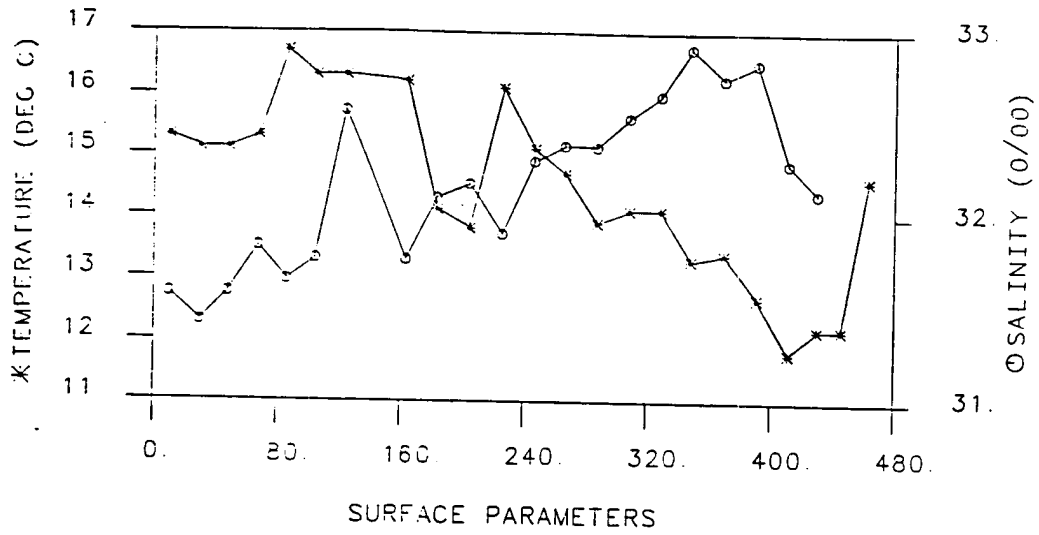


YANKEE CLIPPER 8412 07/14/84

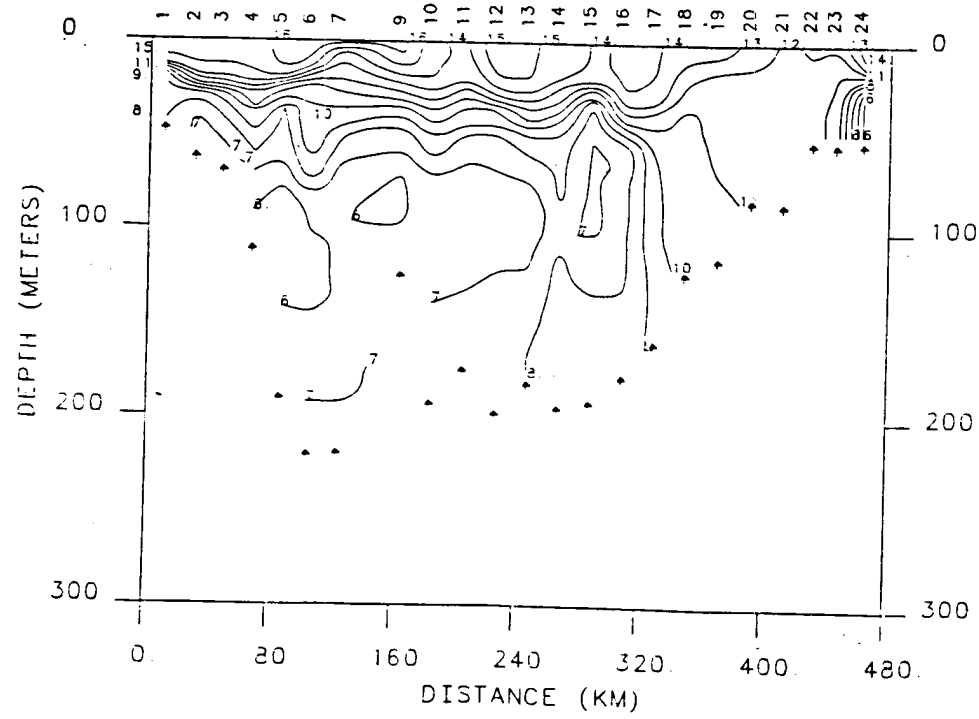


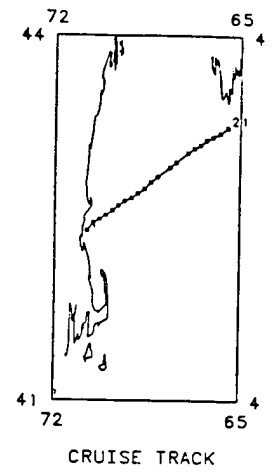
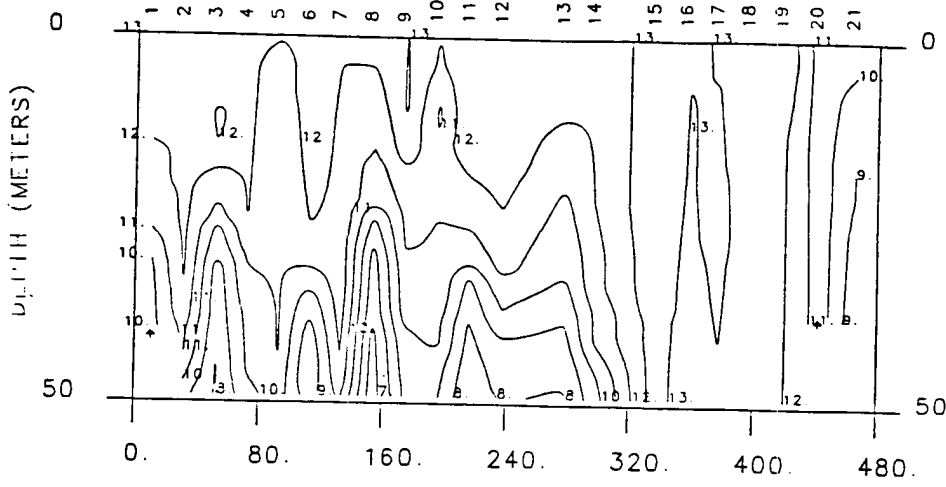
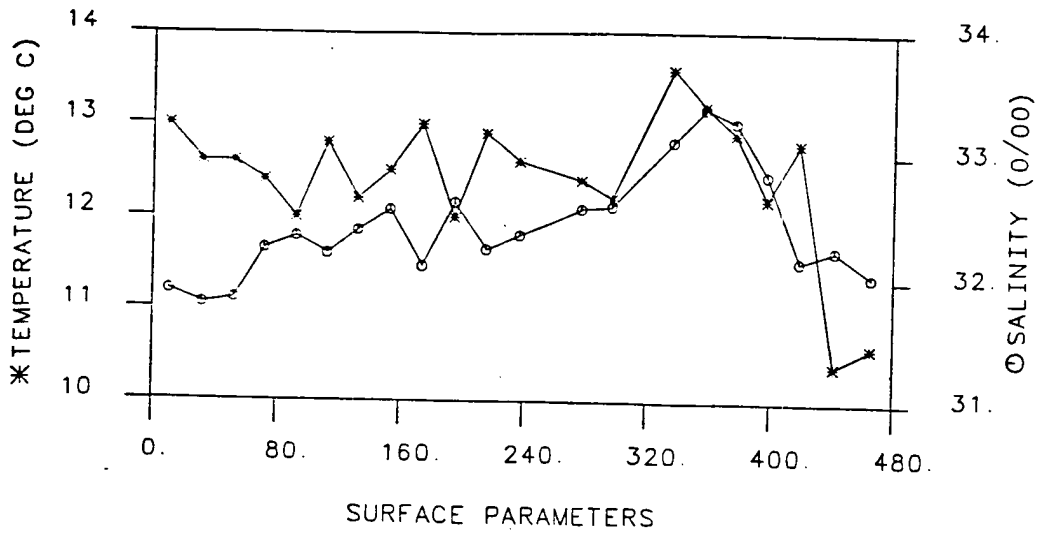
YANKEE CLIPPER 8412 07/14/84



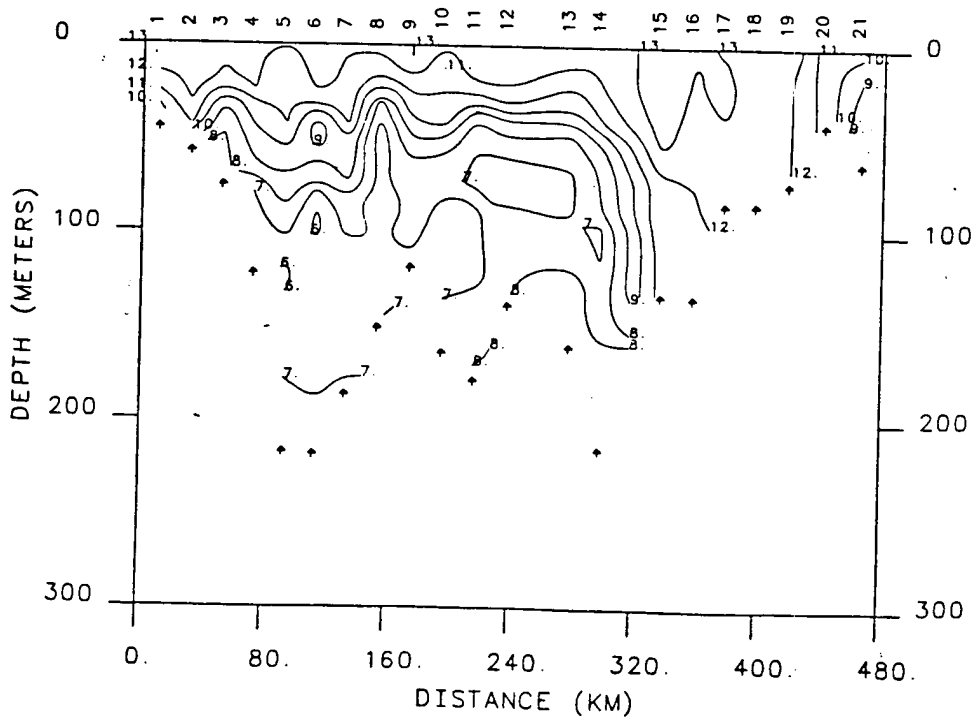


YANKEE CLIPPER 09/21-22/84

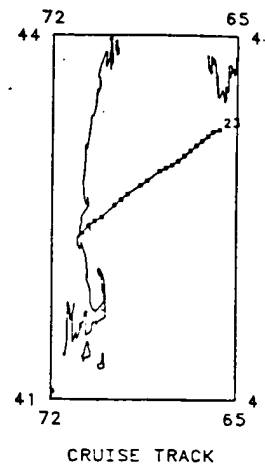
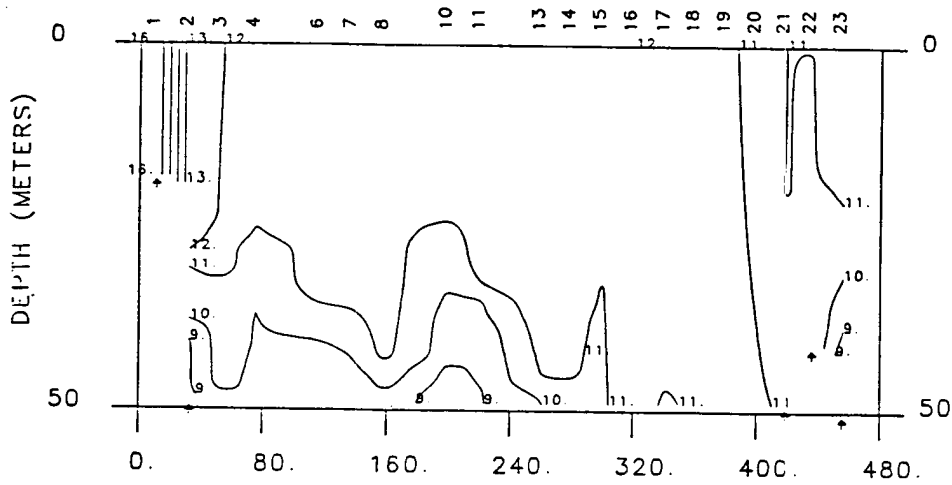
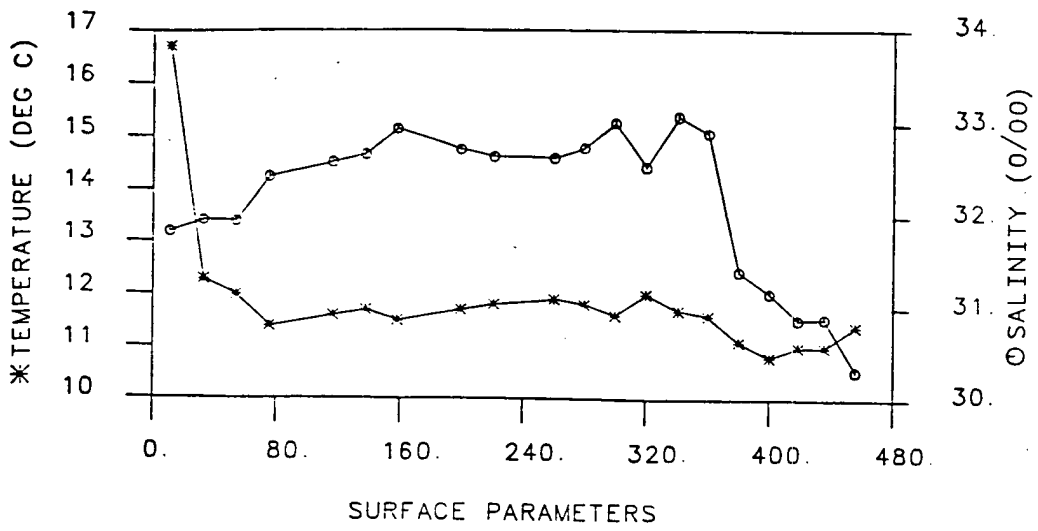




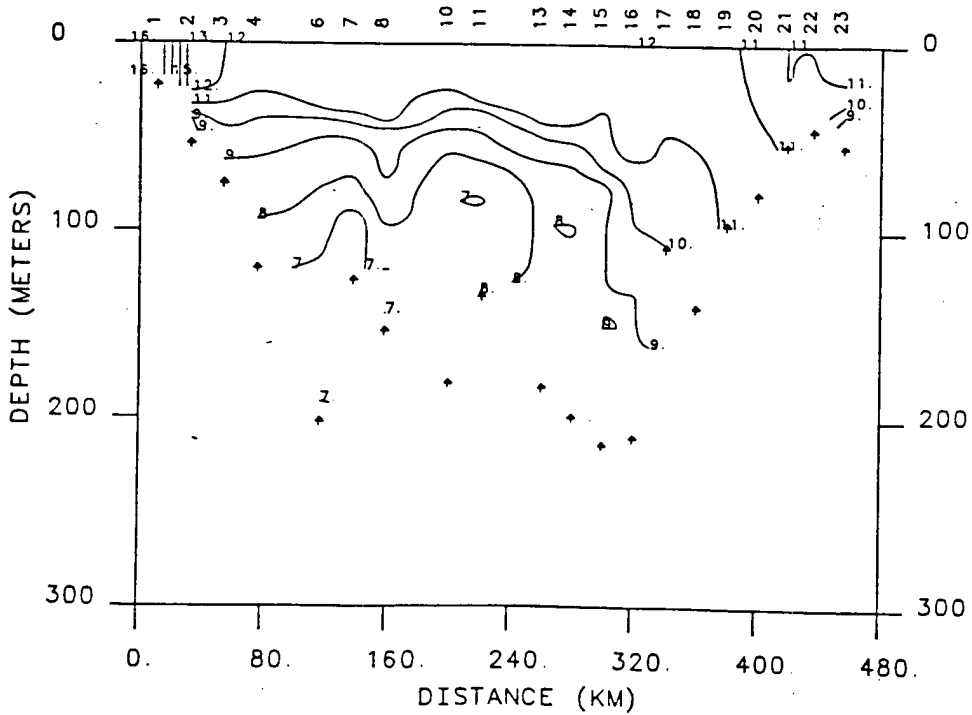
YANKEE CLIPPER 8418 10/12-13/84



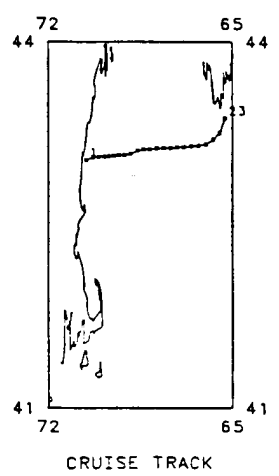
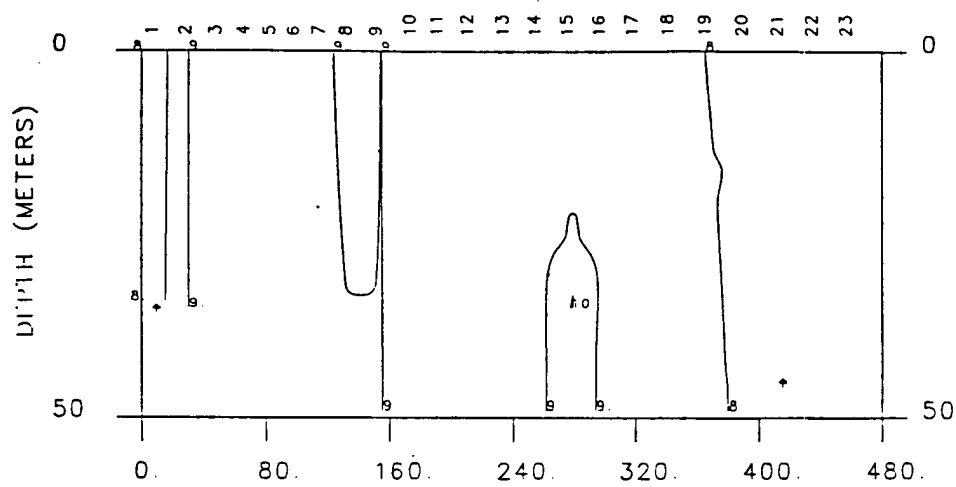
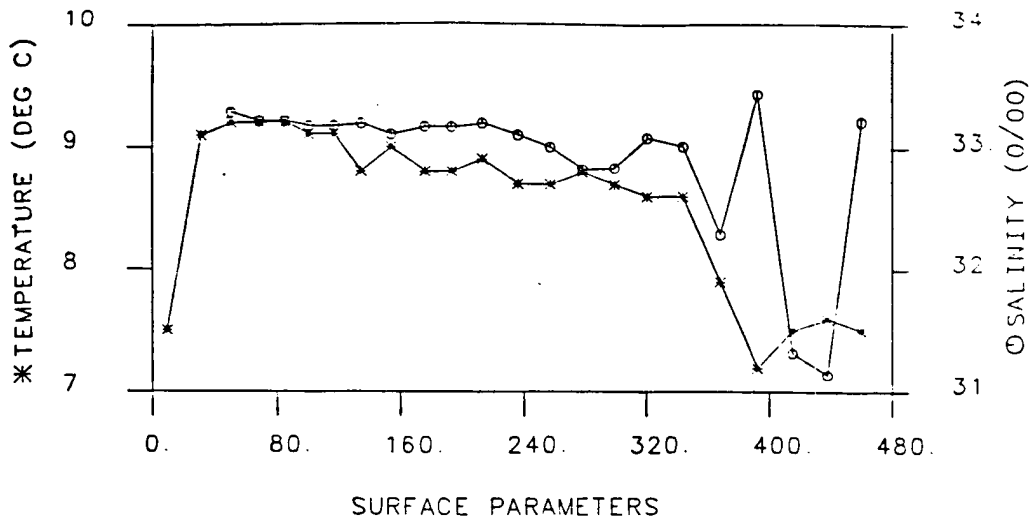
YANKEE CLIPPER 8418 10/12-13/84



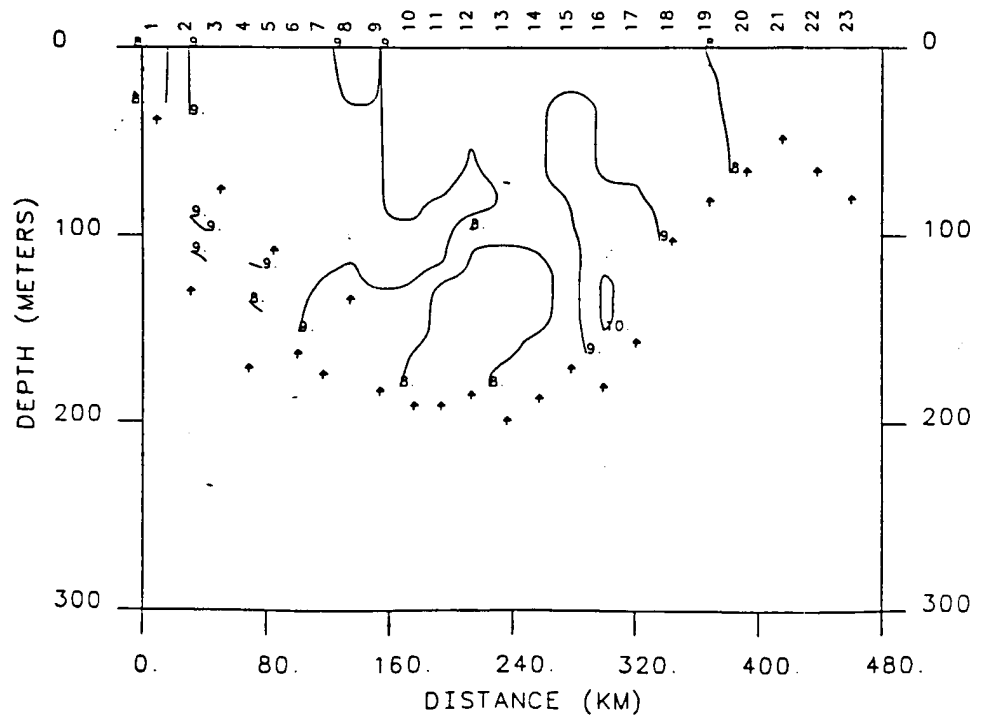
YANKEE CLIPPER 8419 11/03/84



YANKEE CLIPPER 8419 11/03/84



YANKEE CLIPPER 8421 12/15-16/84



YANKEE CLIPPER 8421 12/15-16/84

SECTION

II

NEW YORK BIGHT

This section contains monthly cruise tracks, vertical sections, and surface parameter plots of the Oleander for calendar year 1984. Each transect is identified by a cruise number and date of collection. Data for any transect are available from NODC in a variety of forms. Request for, or inquires about NODC held Ship of Opportunity XBT data or data products should be directed to: National Oceanographic Data Center

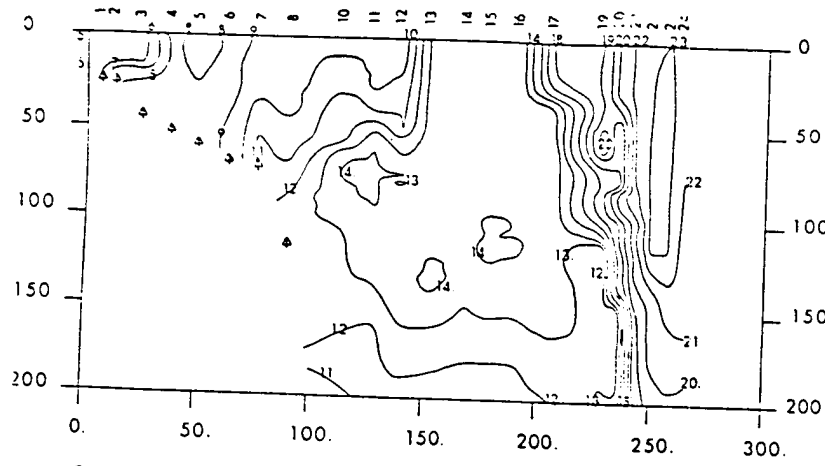
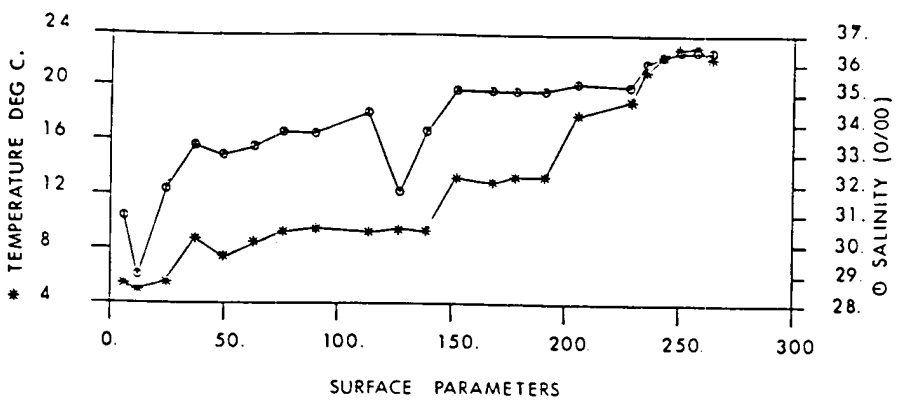
(D761)

Environmental Data

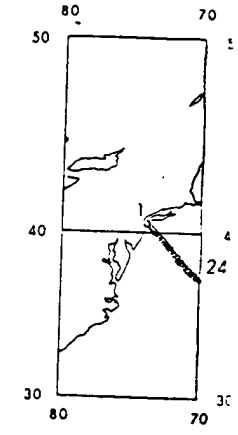
and Information Service, NOAA

Washington, DC 20235

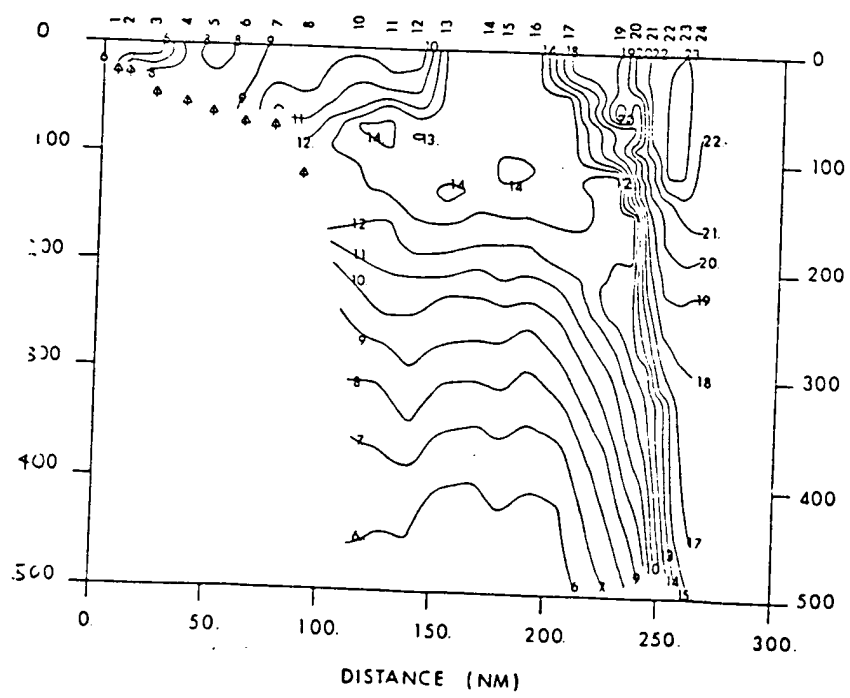
MIS HYDROGRAPHIC VERTICAL SECTION ALONG TRACK LINE



OLEANDER 8401 01/06/84

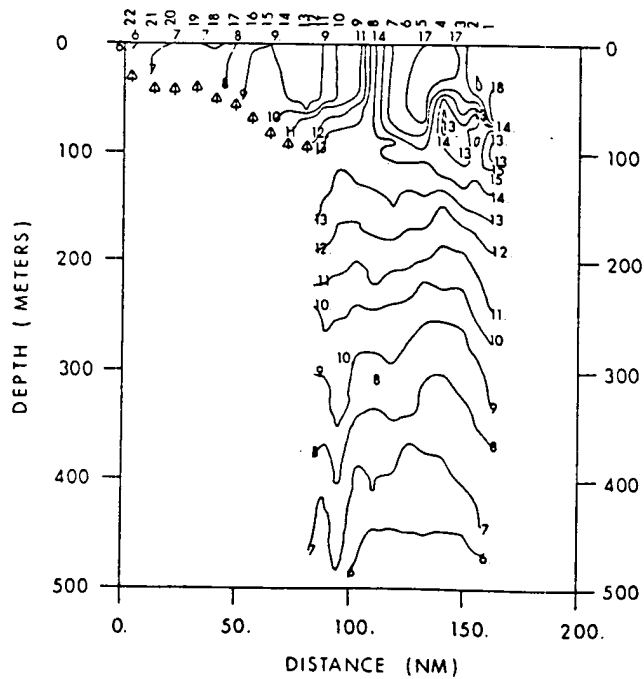
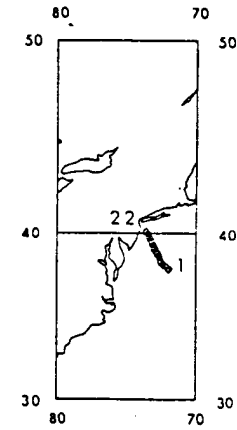
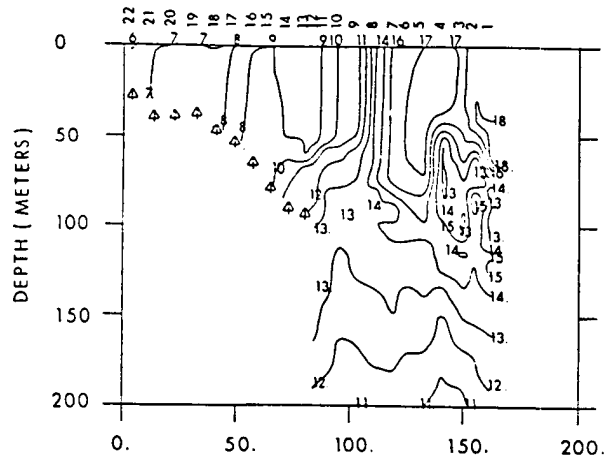
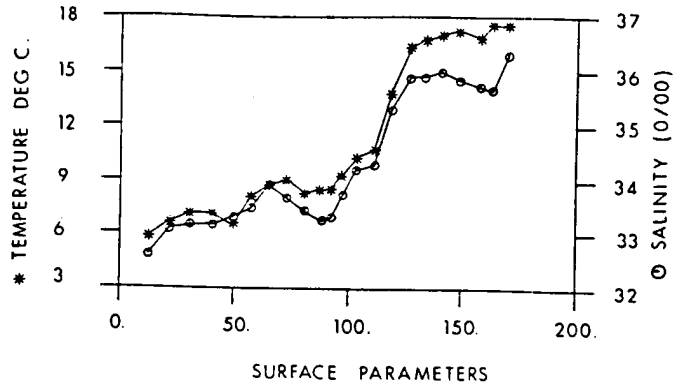


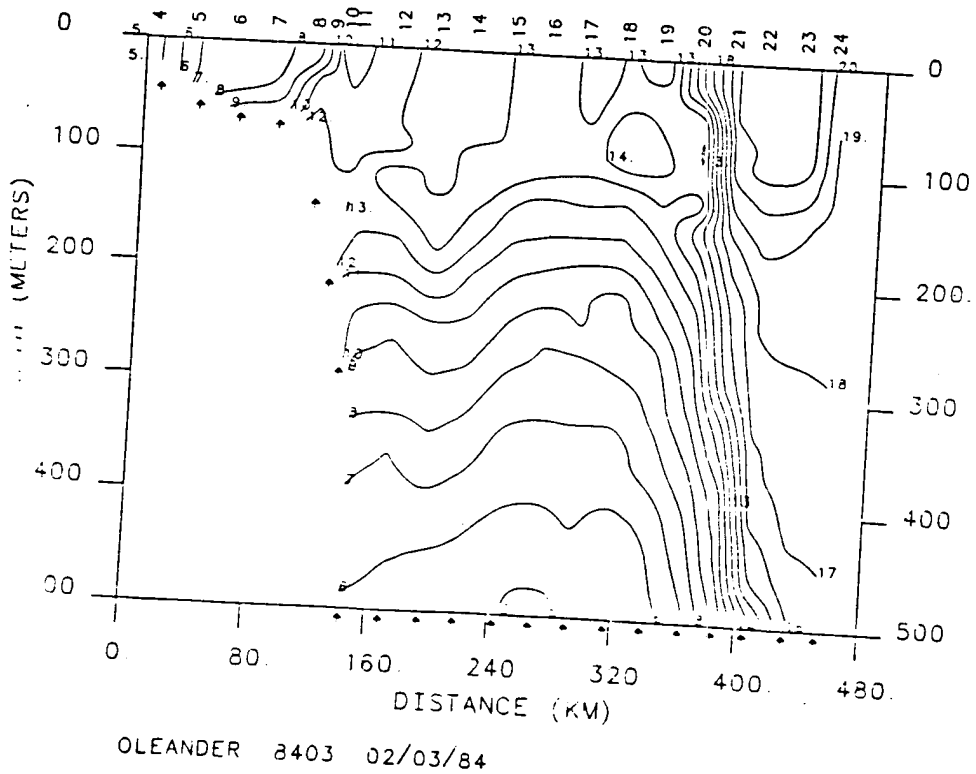
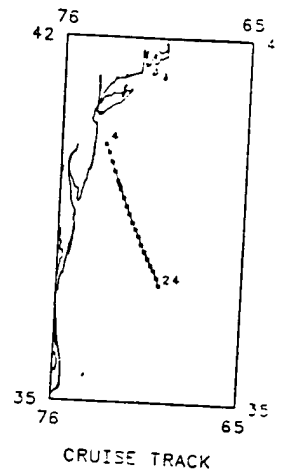
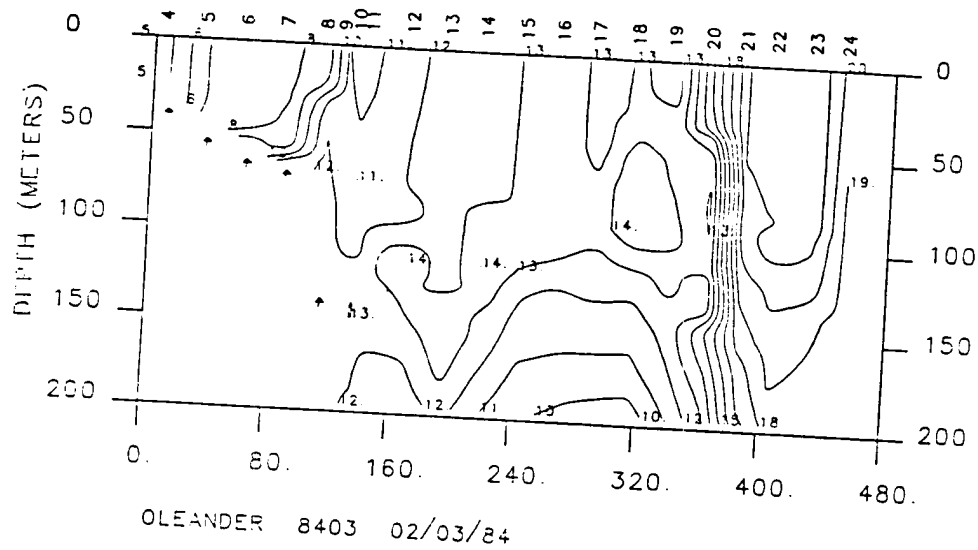
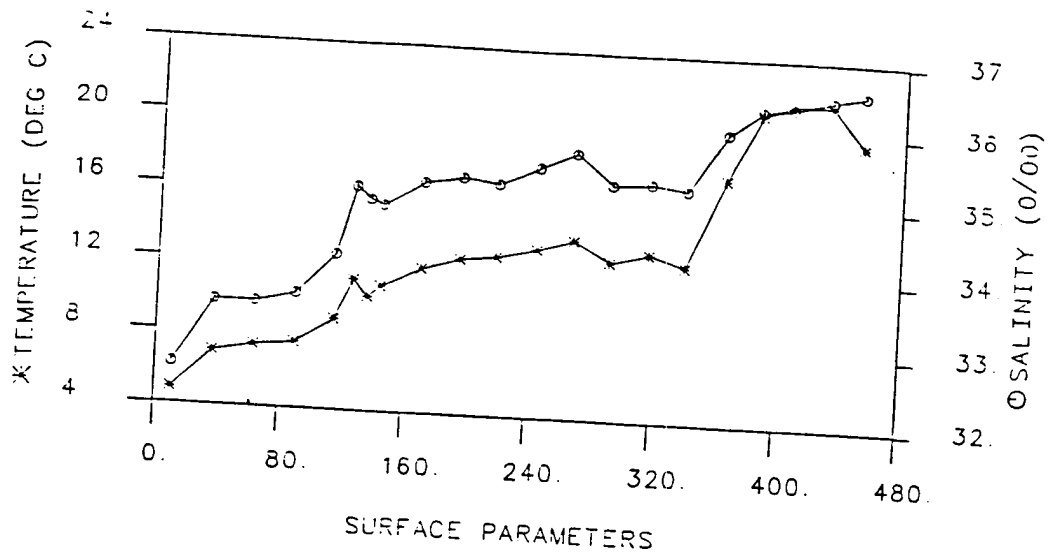
CRUISE TRACK PLOT

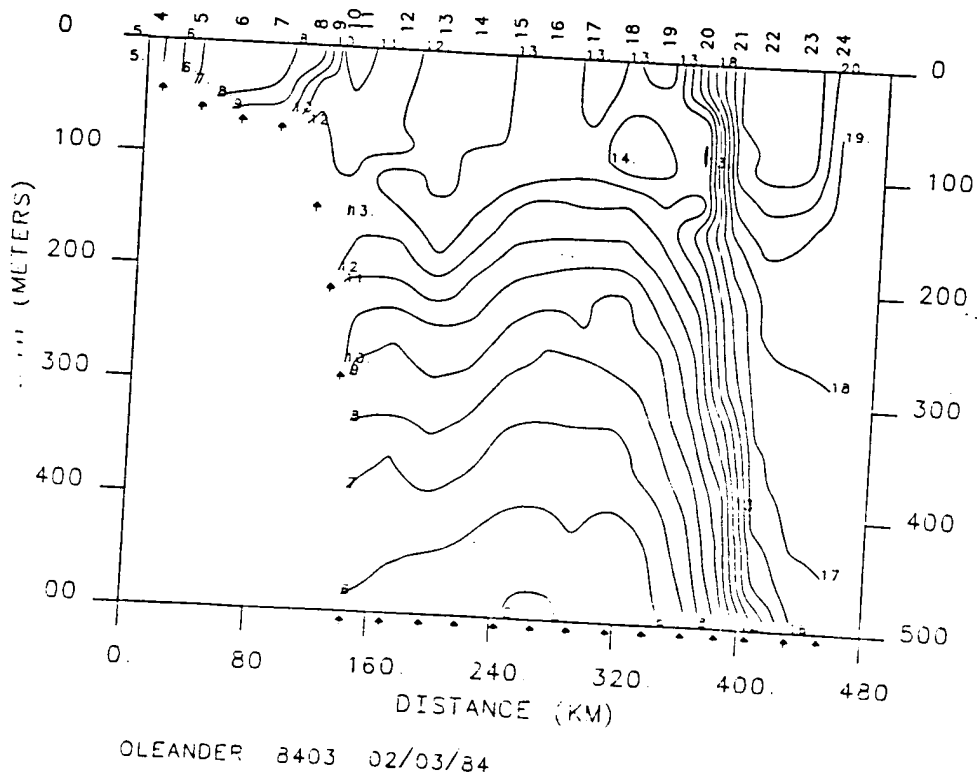
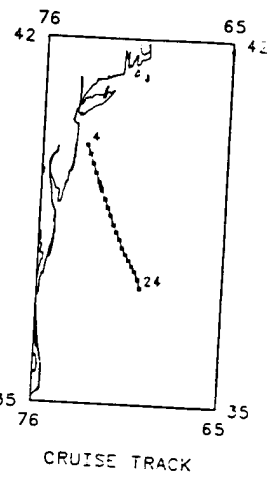
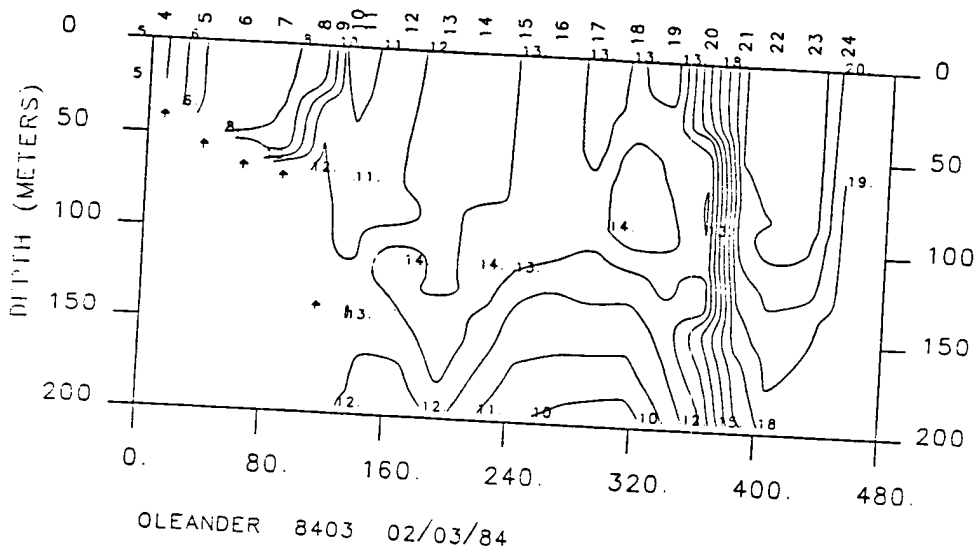
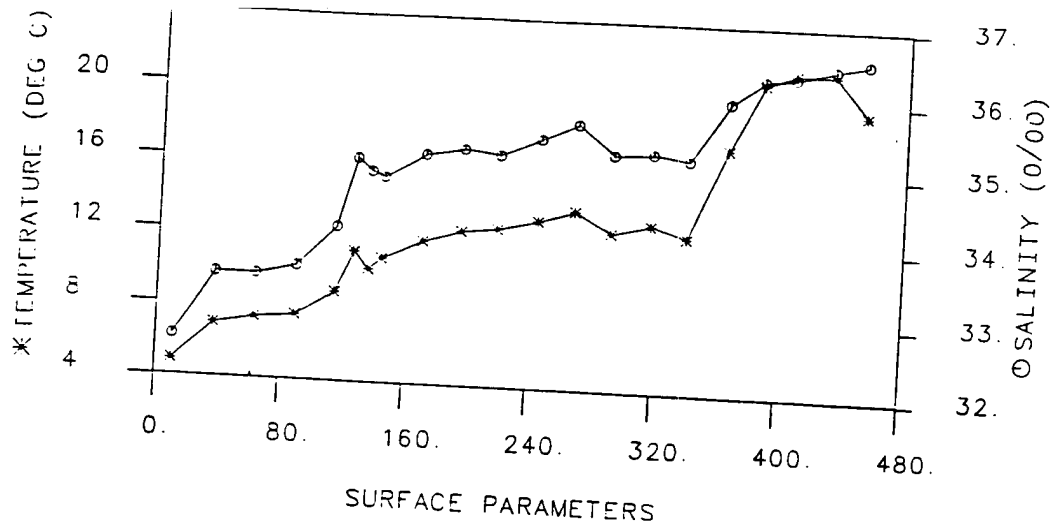


OLEANDER 8401 01/06/84

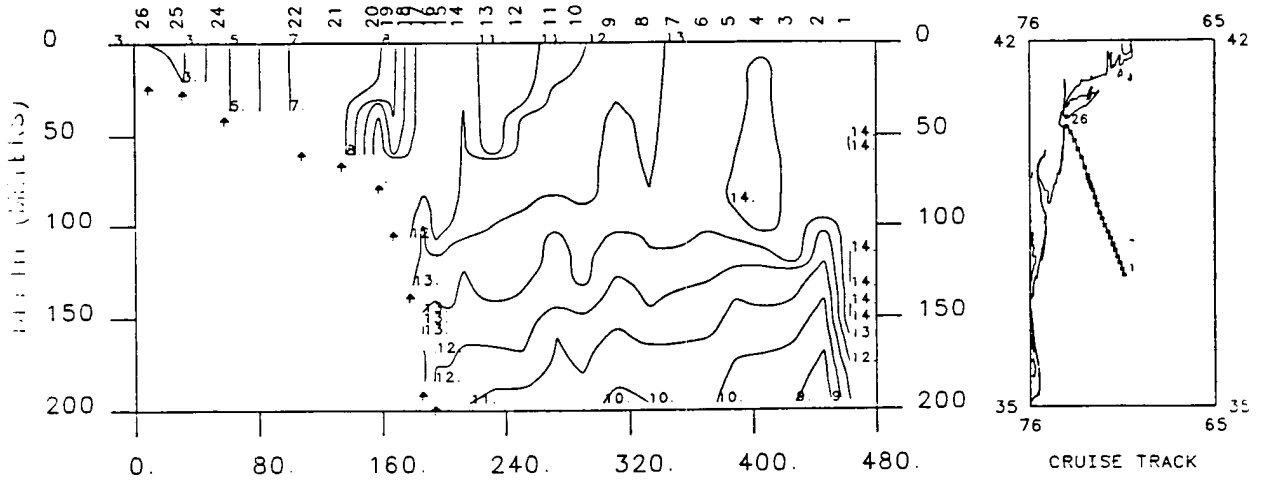
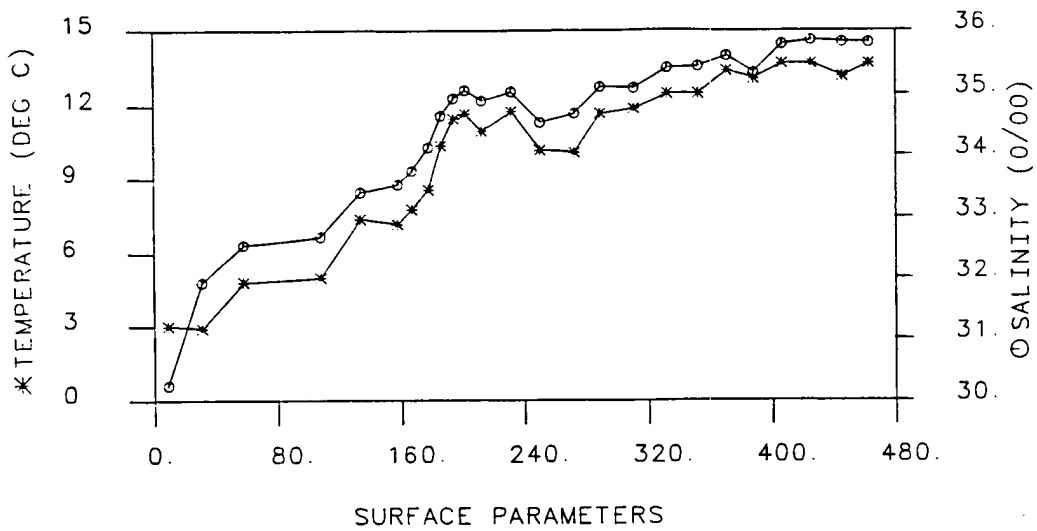
MIS HYDROGRAPHIC VERTICAL SECTION ALONG TRACK LINE



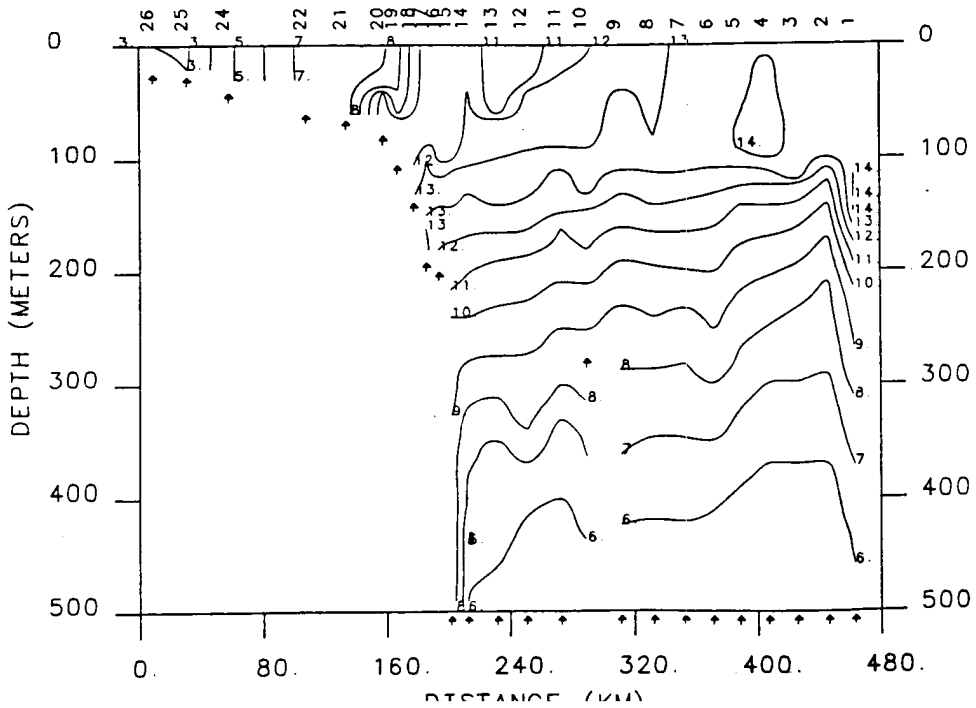


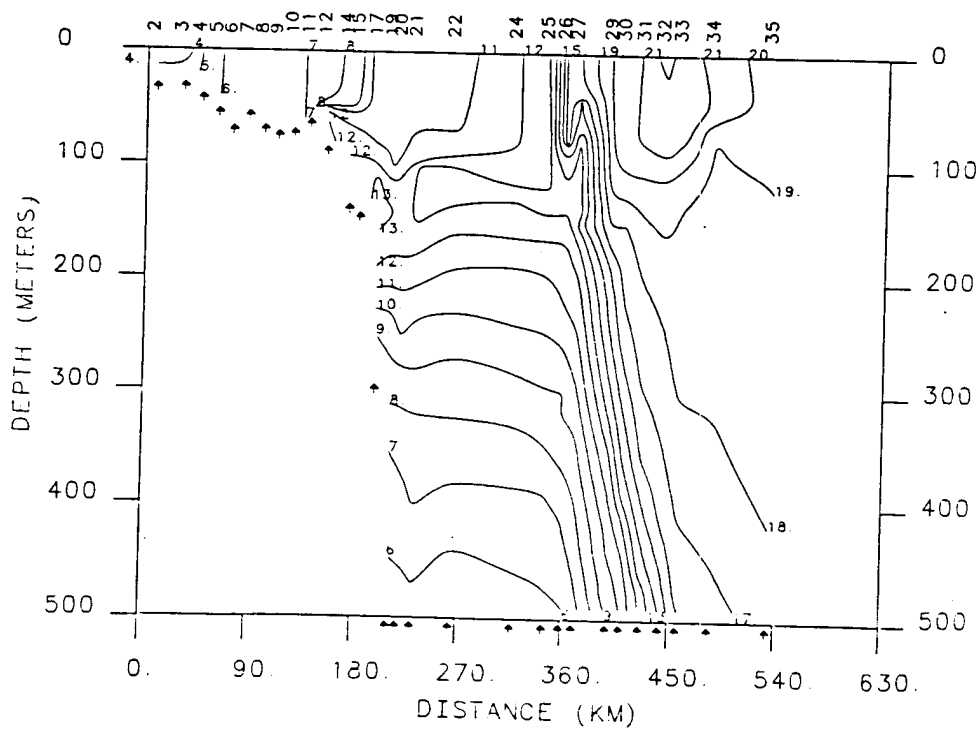
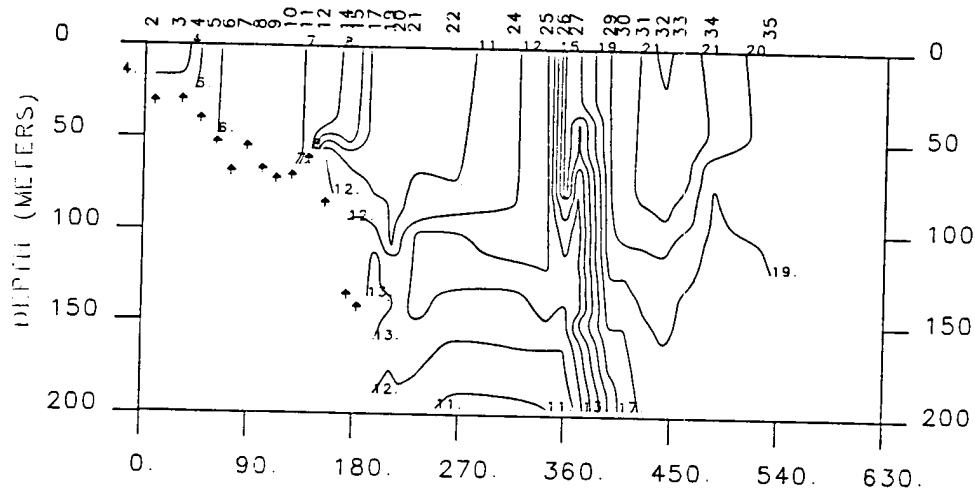
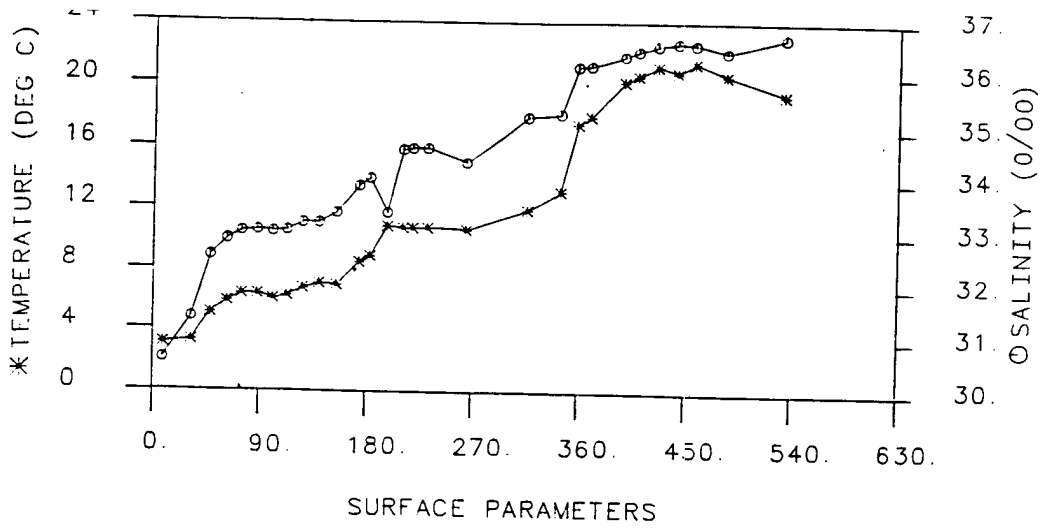


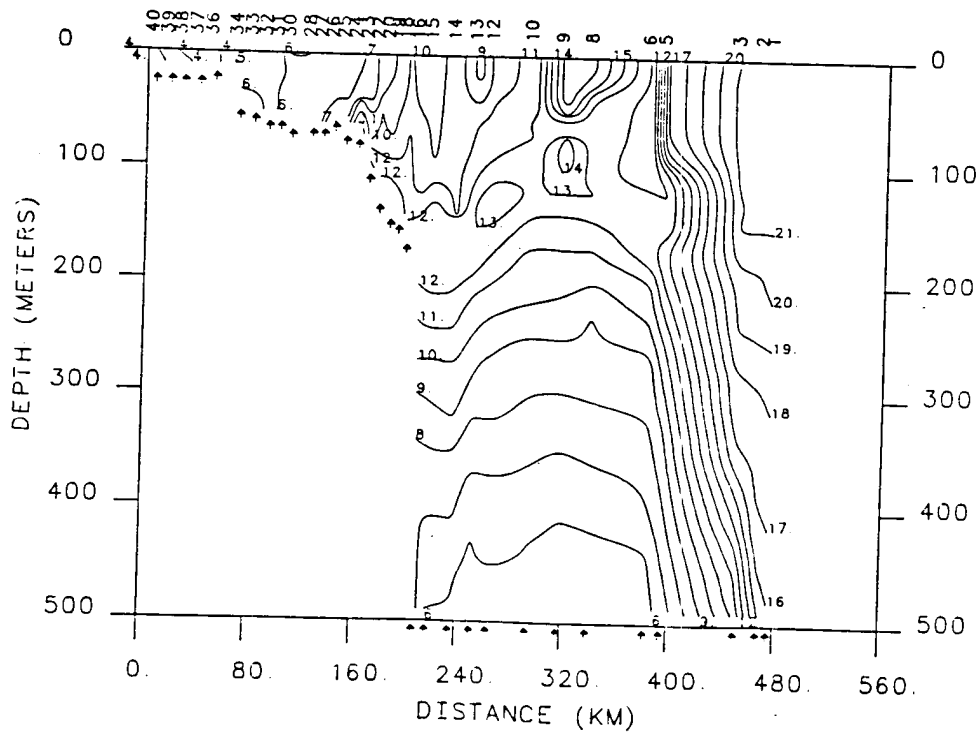
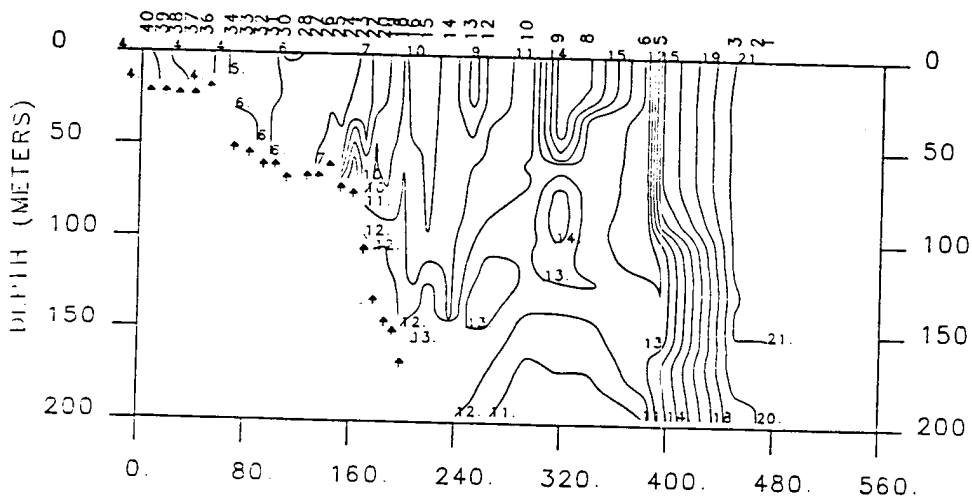
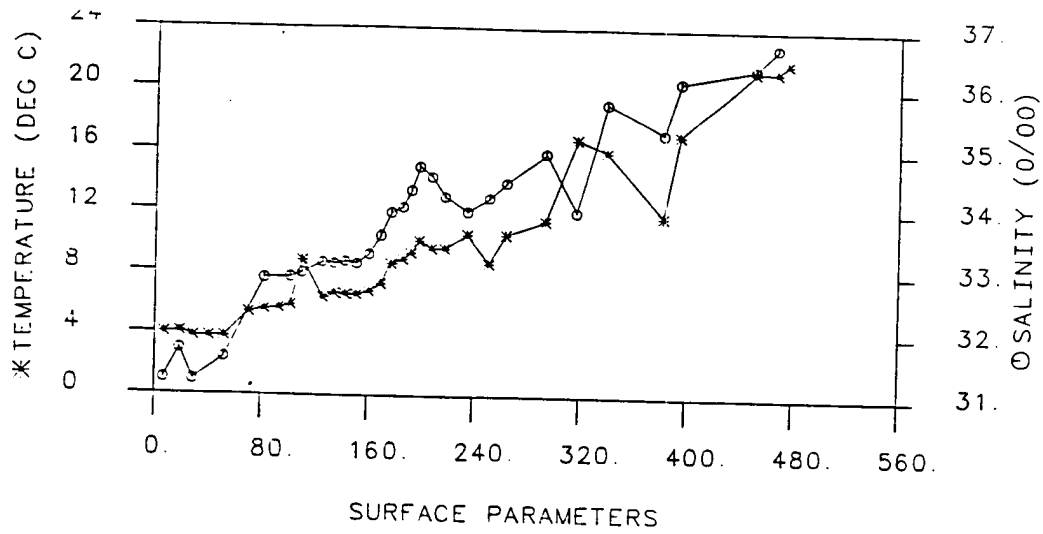
MIS HYDROGRAPHIC VERTICAL SECTION ALONG TRACK LINE



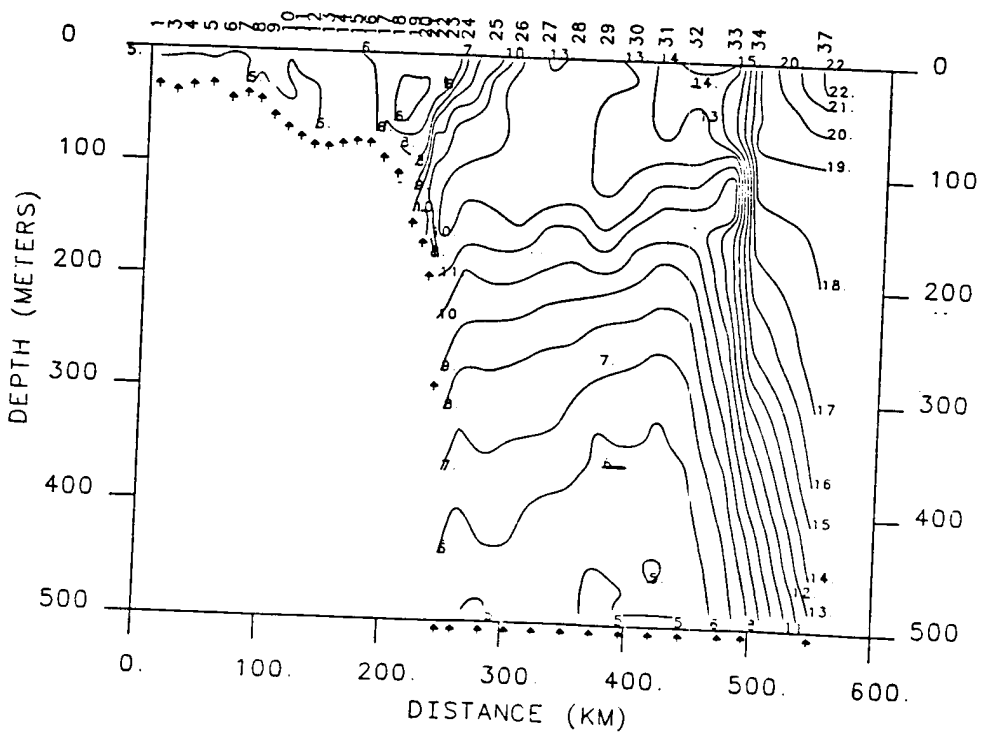
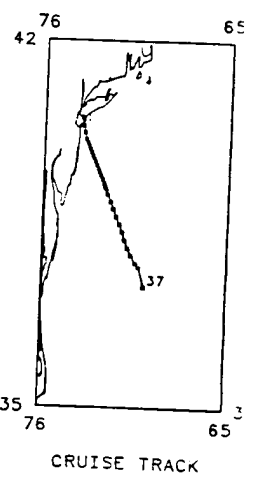
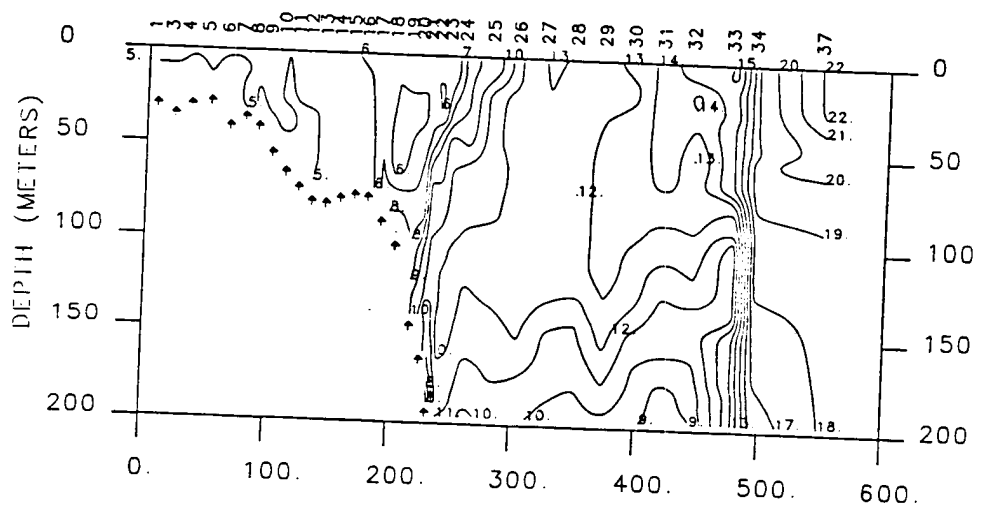
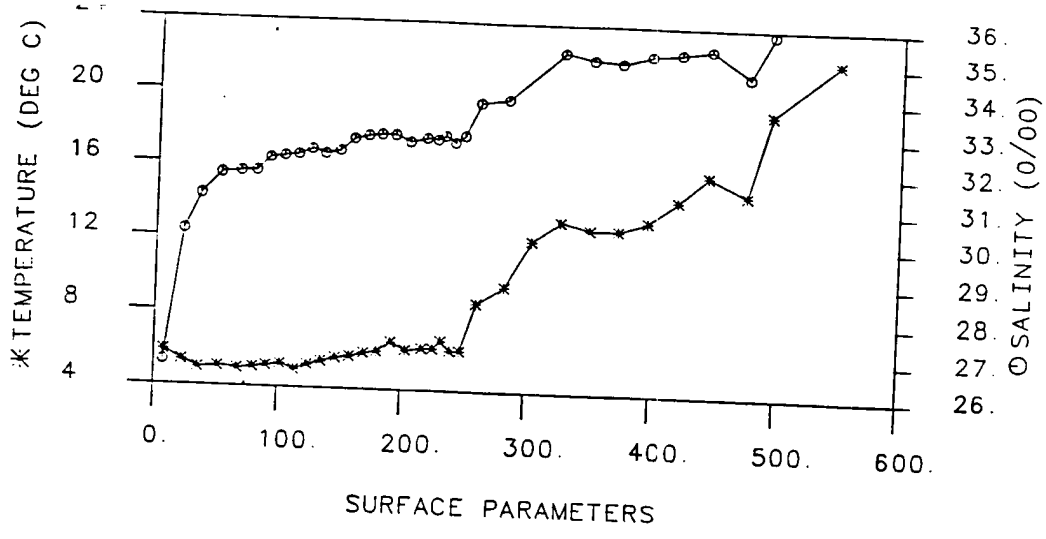
OLEANDER 8404 02/08-09/84

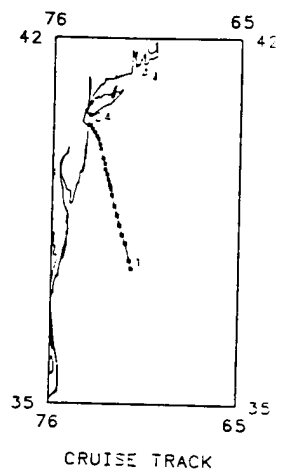
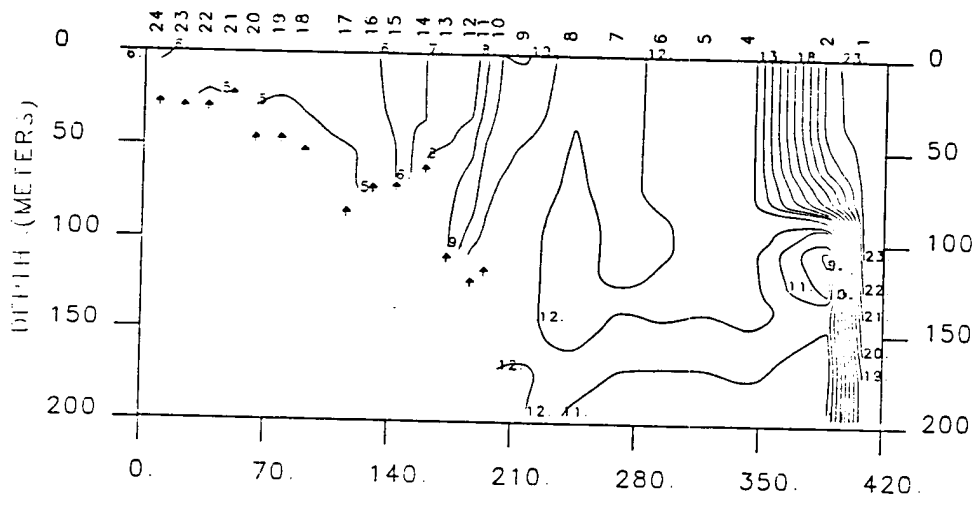
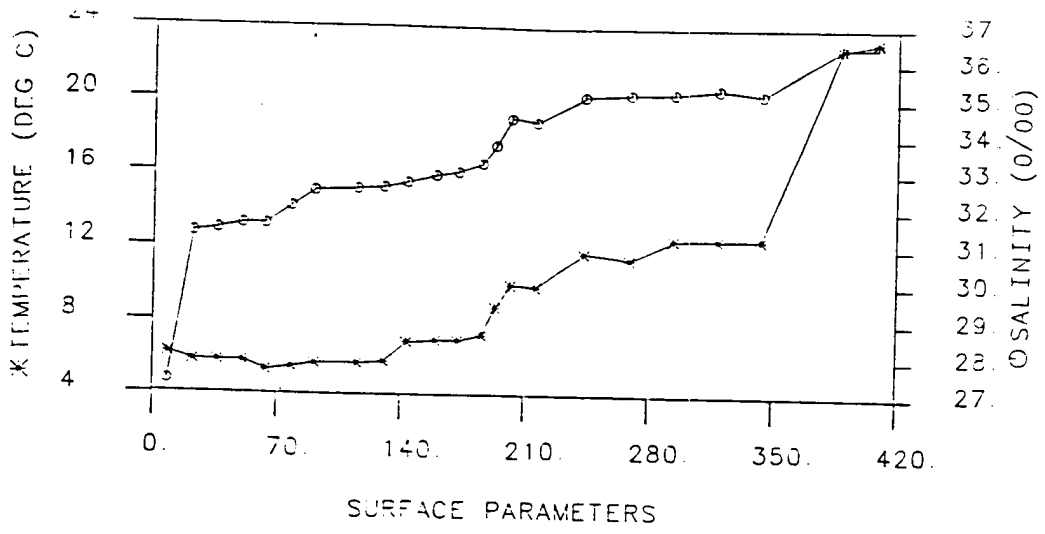




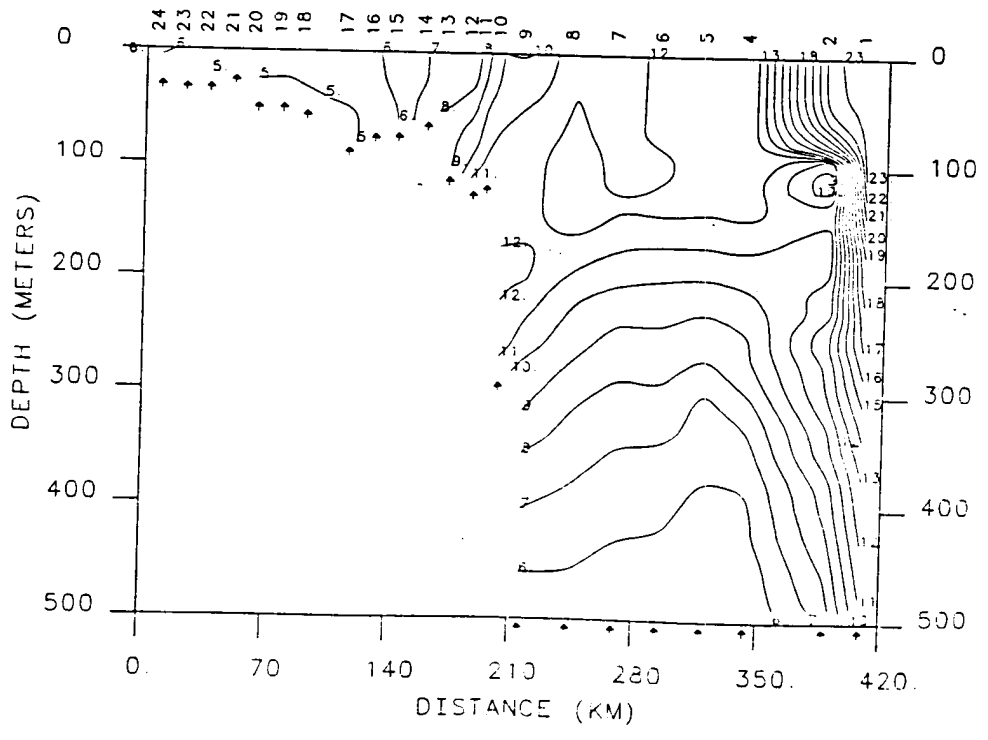


OLEANDER 8406 03/07-08/84

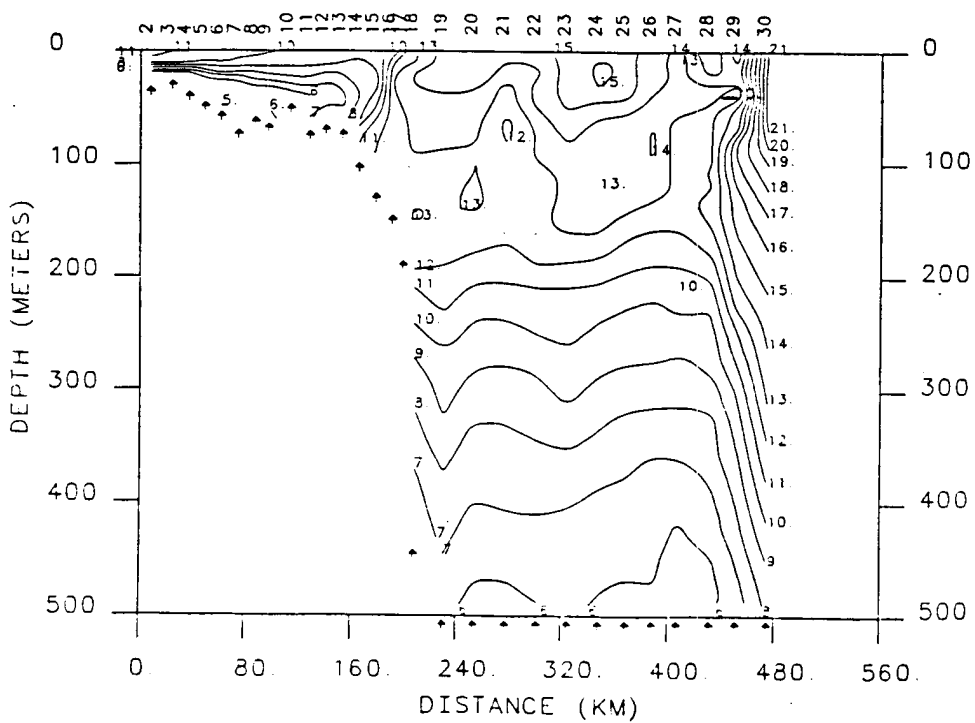
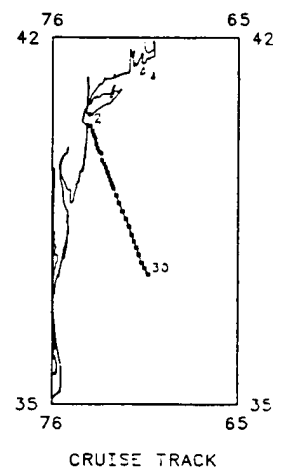
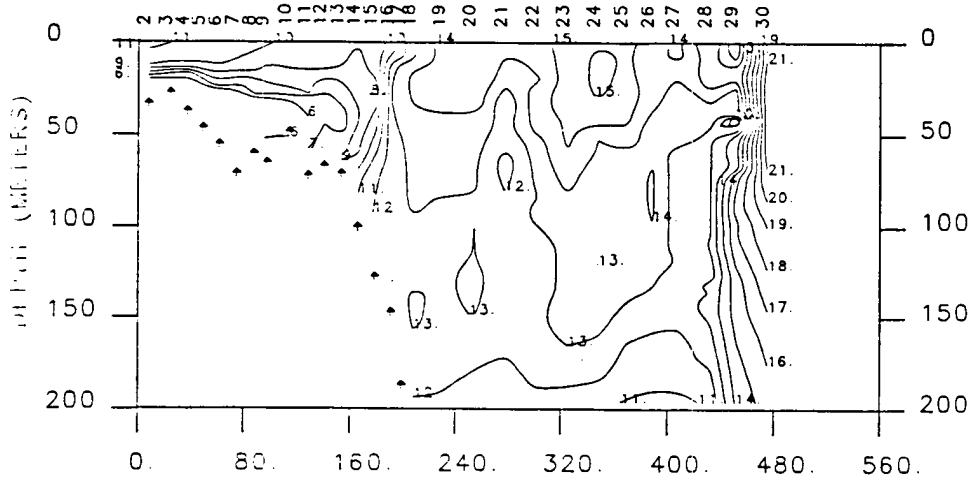
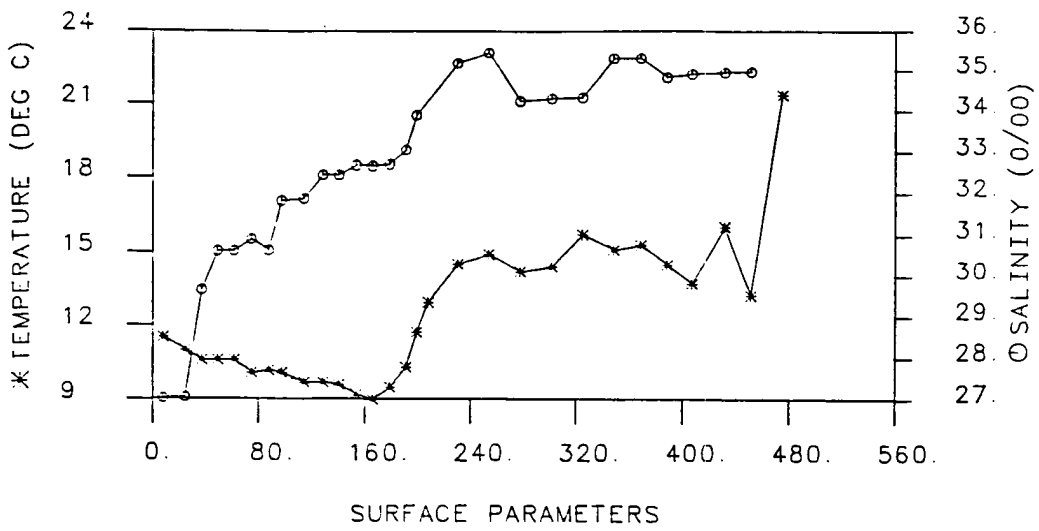


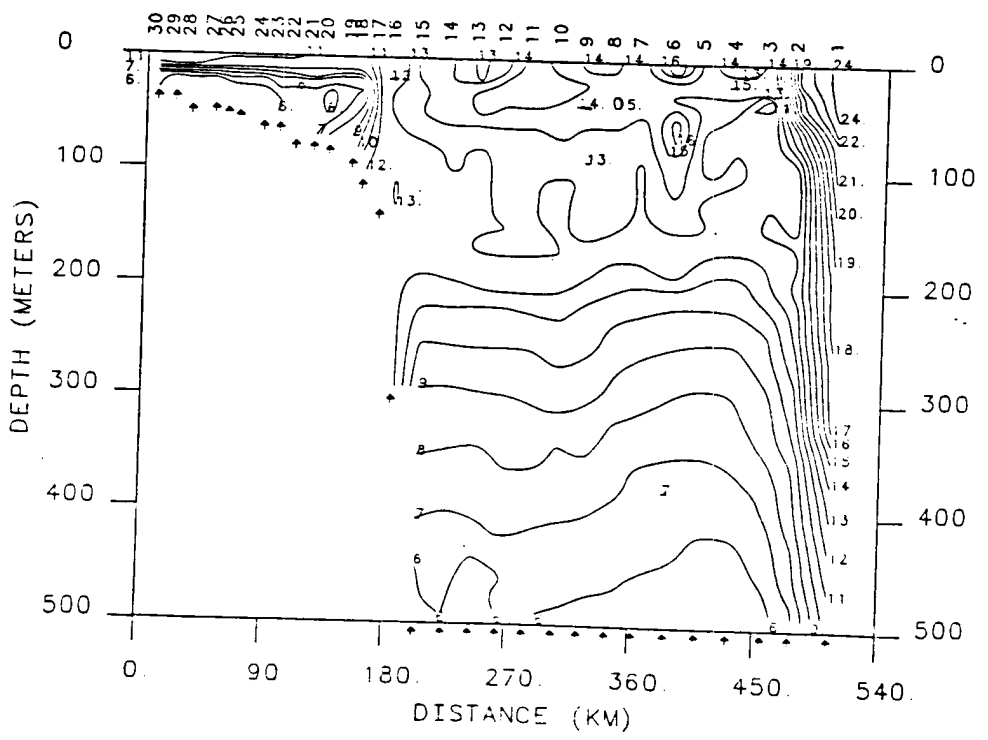
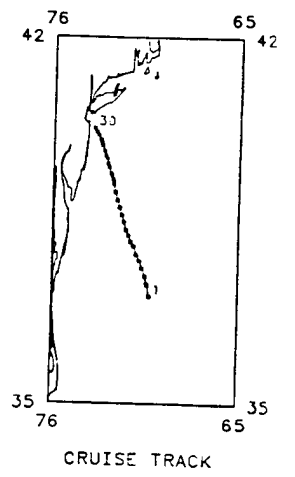
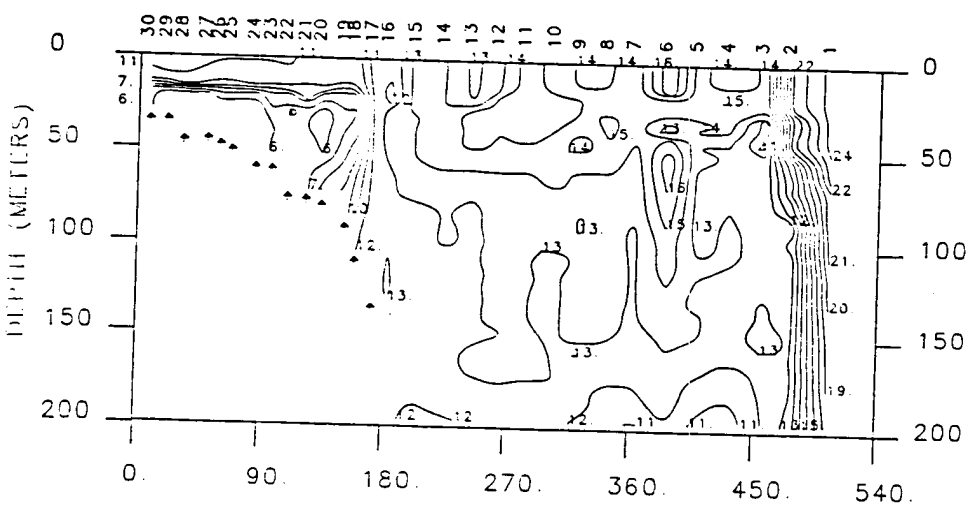
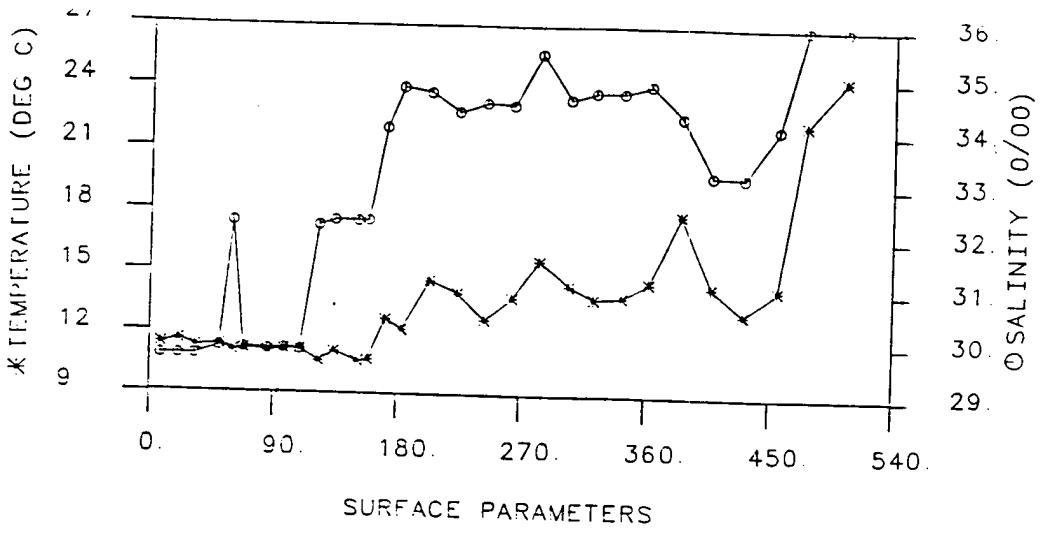


OLEANDER 8408 04/11-12/84

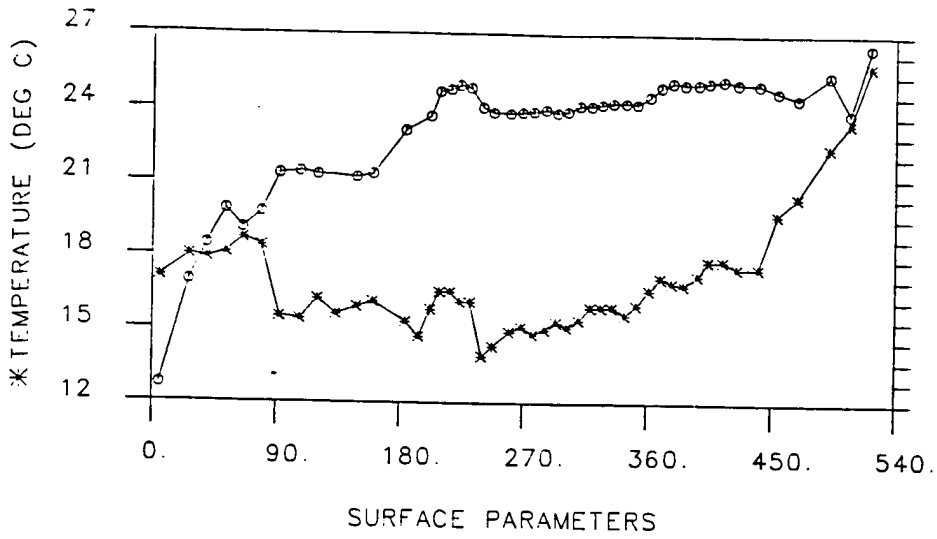


OLEANDER 8403 04/11-12/84

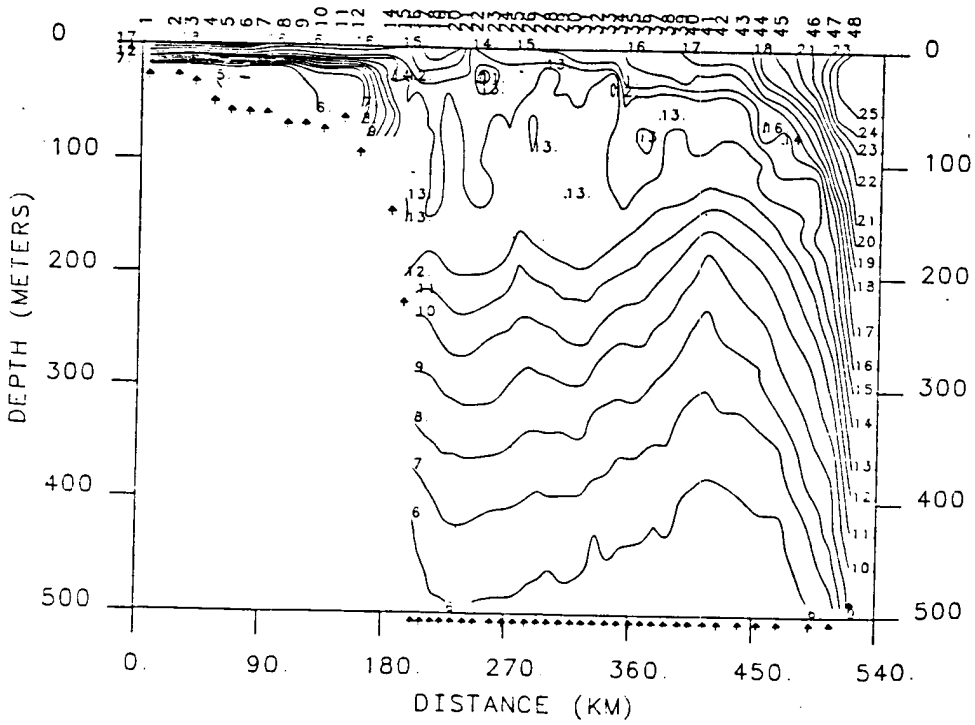
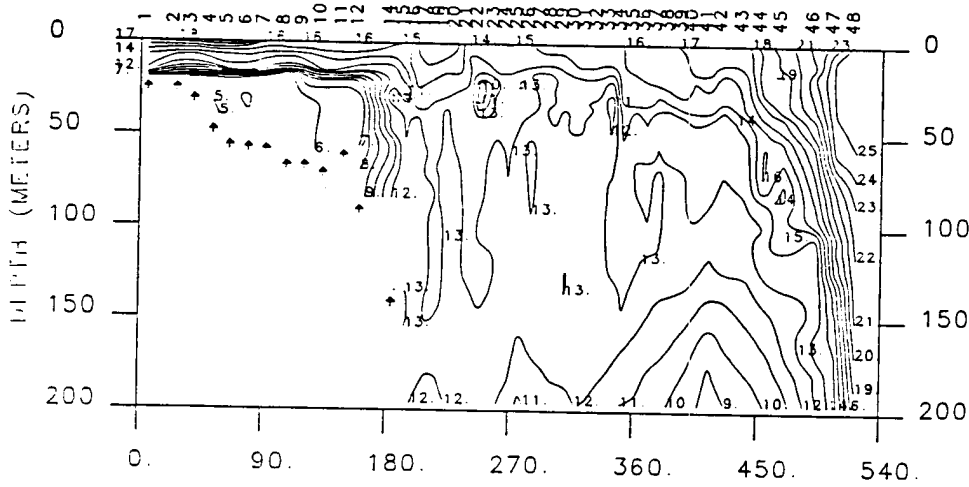


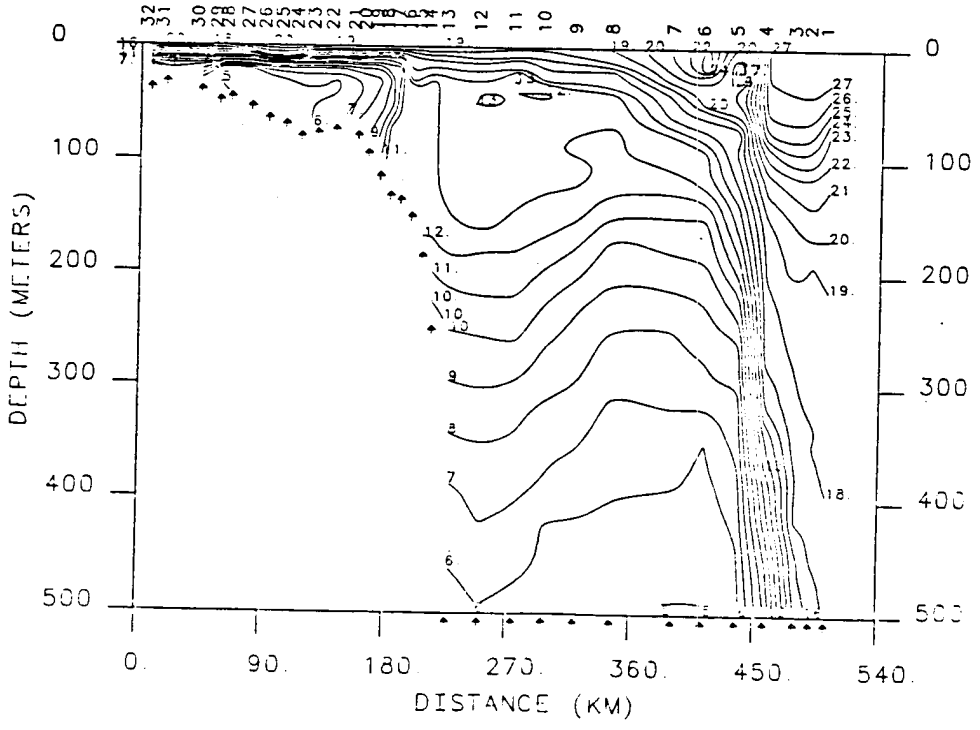
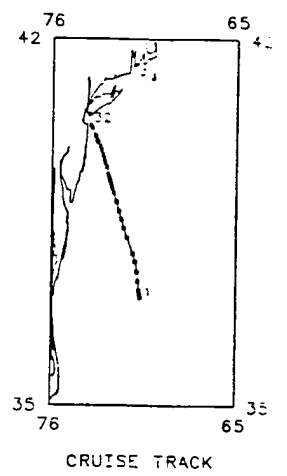
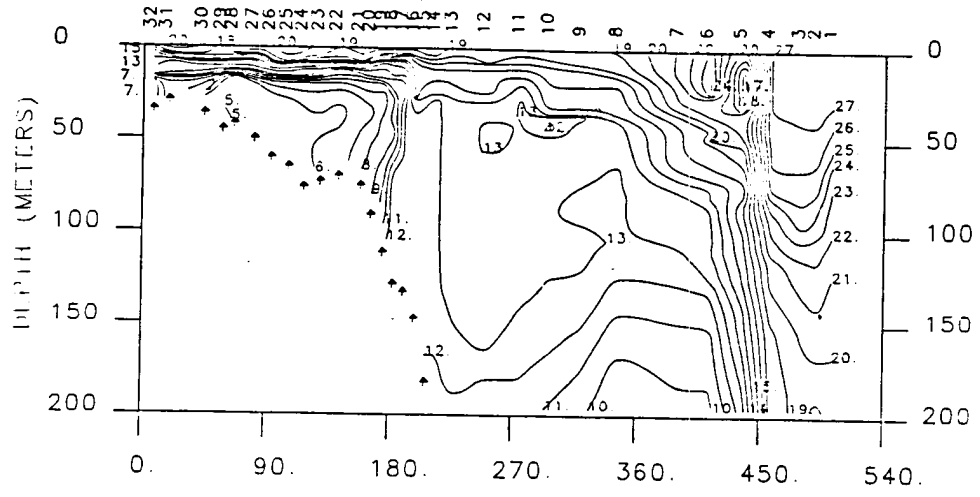
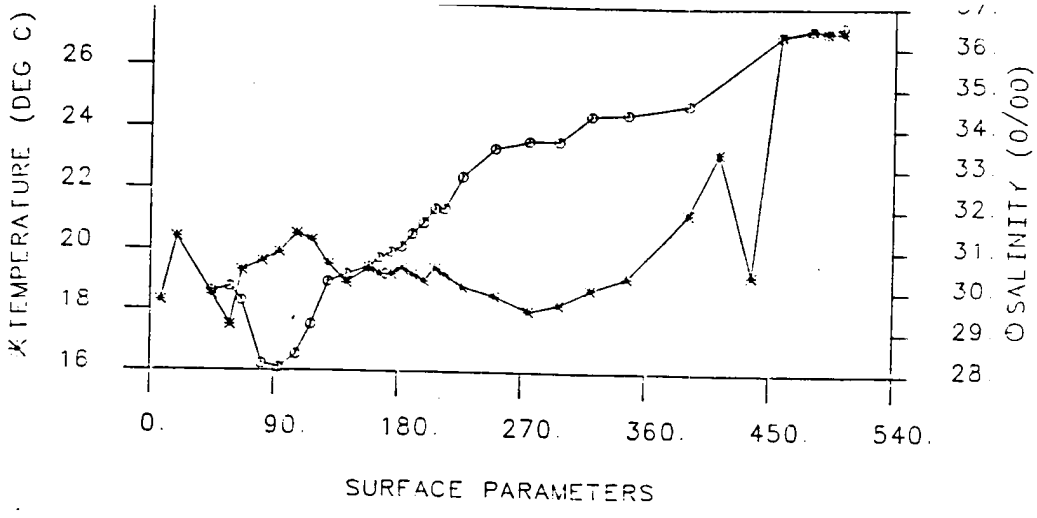


OLEANDER 8410 05/17-18/84

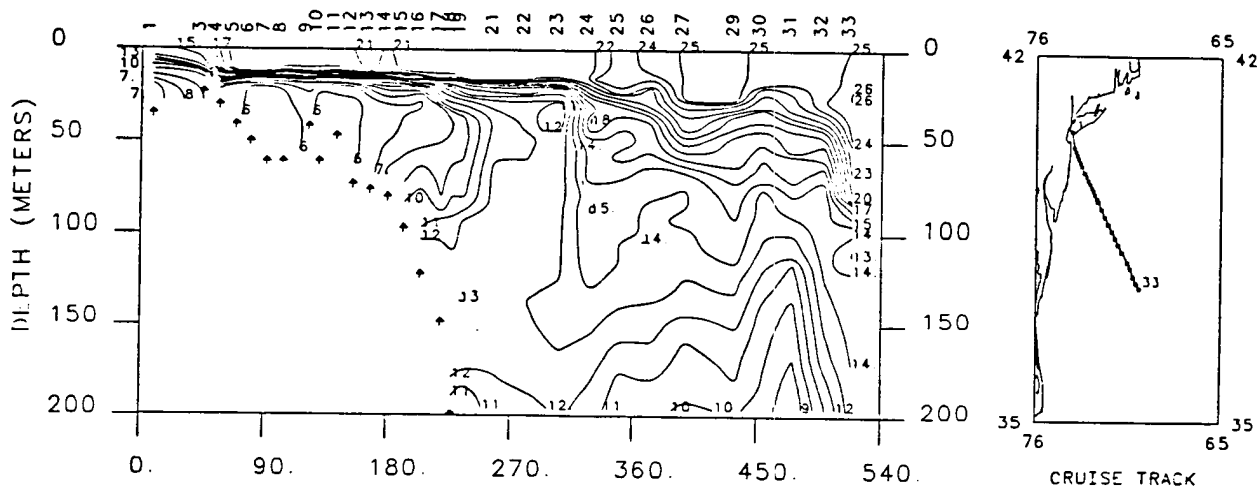
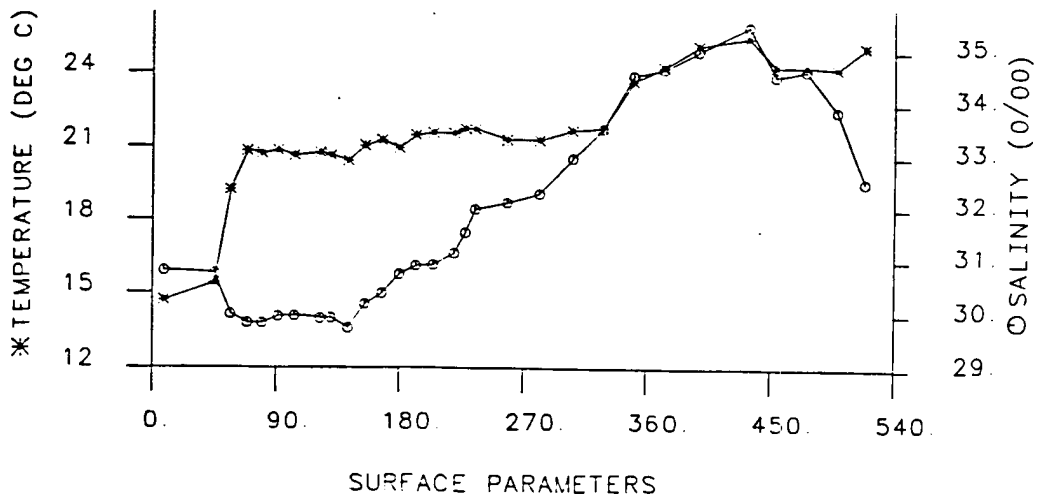


37
 36
 35
 34
 33
 32
 31
 30
 29
 28
 27
 26
 25
 24
 23
 22
 21
 20
 19

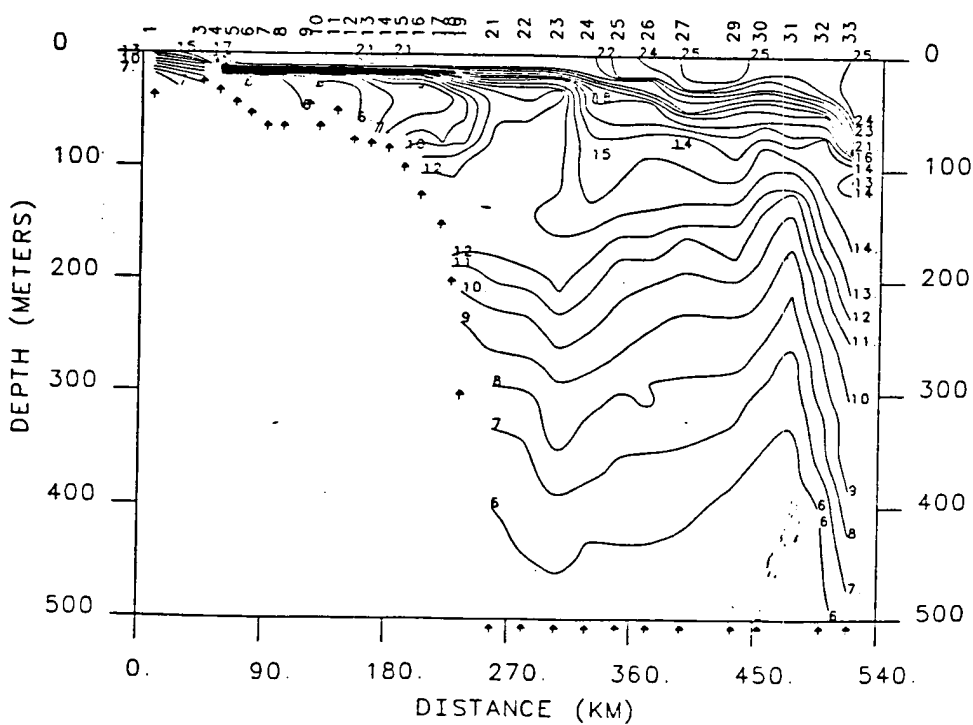




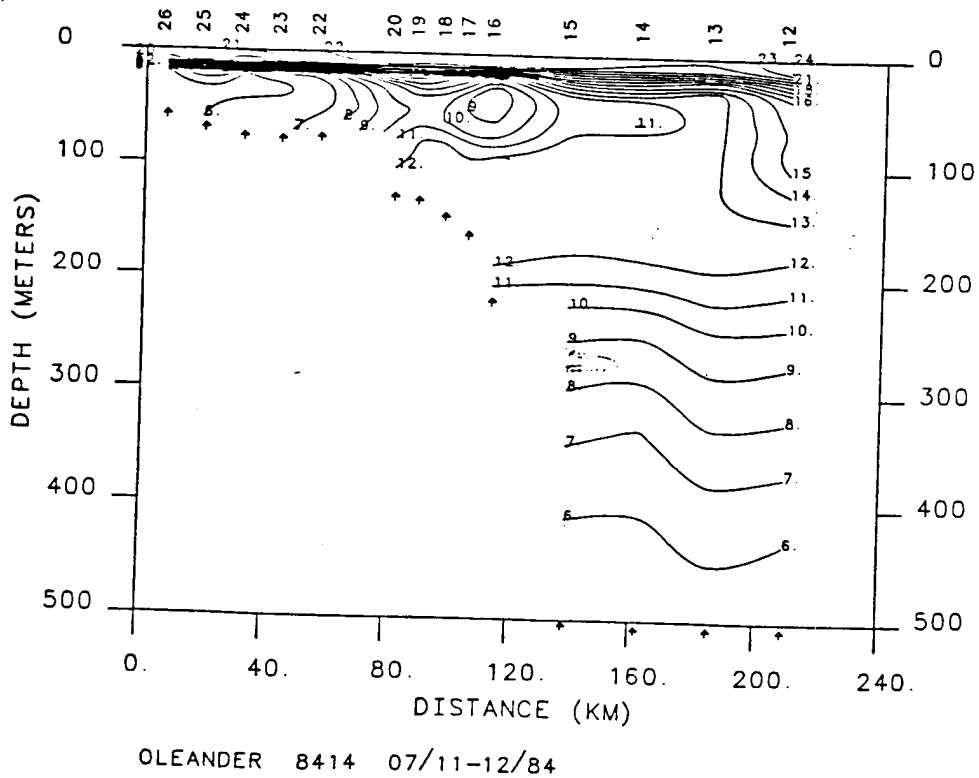
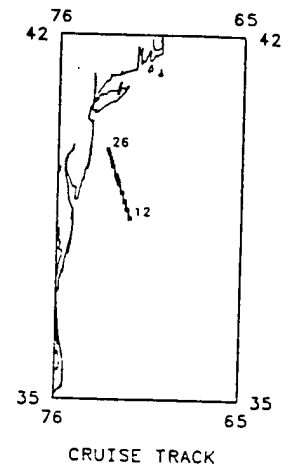
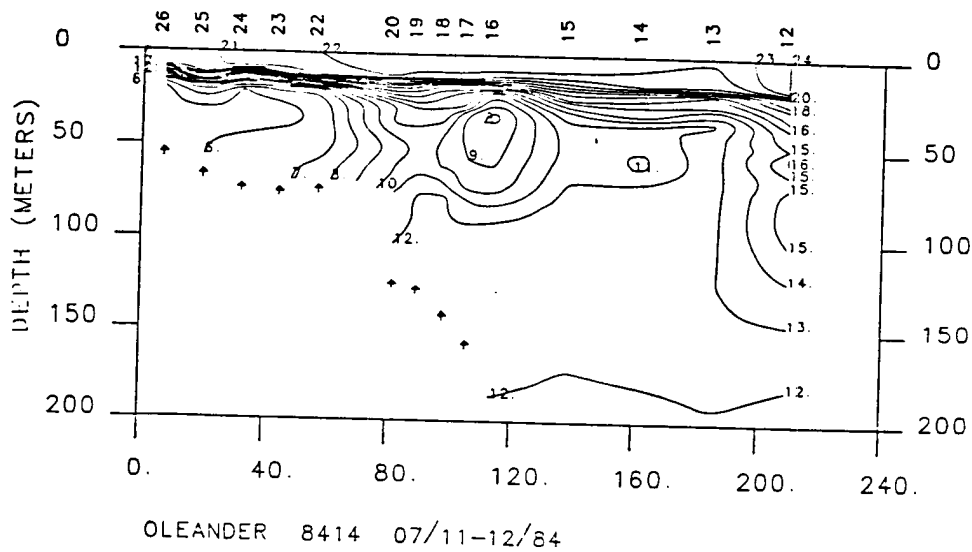
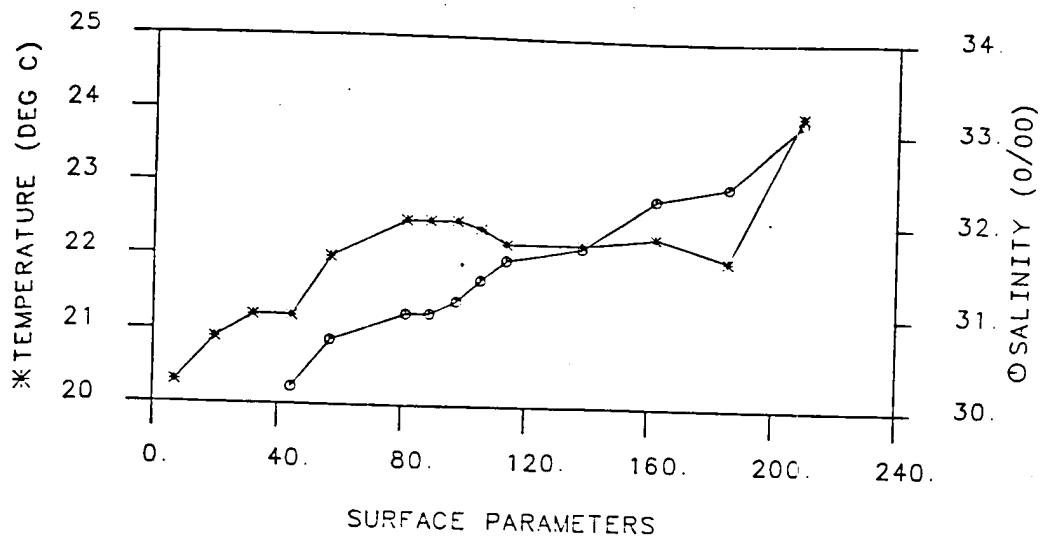
OLEANDER 8412 06/13-14/84

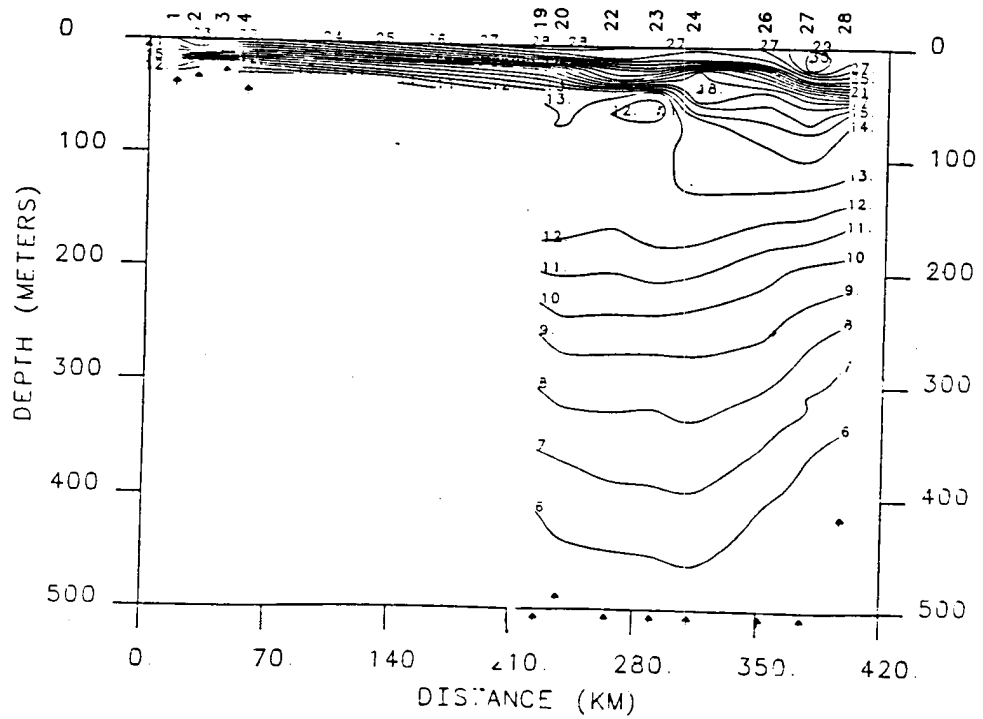
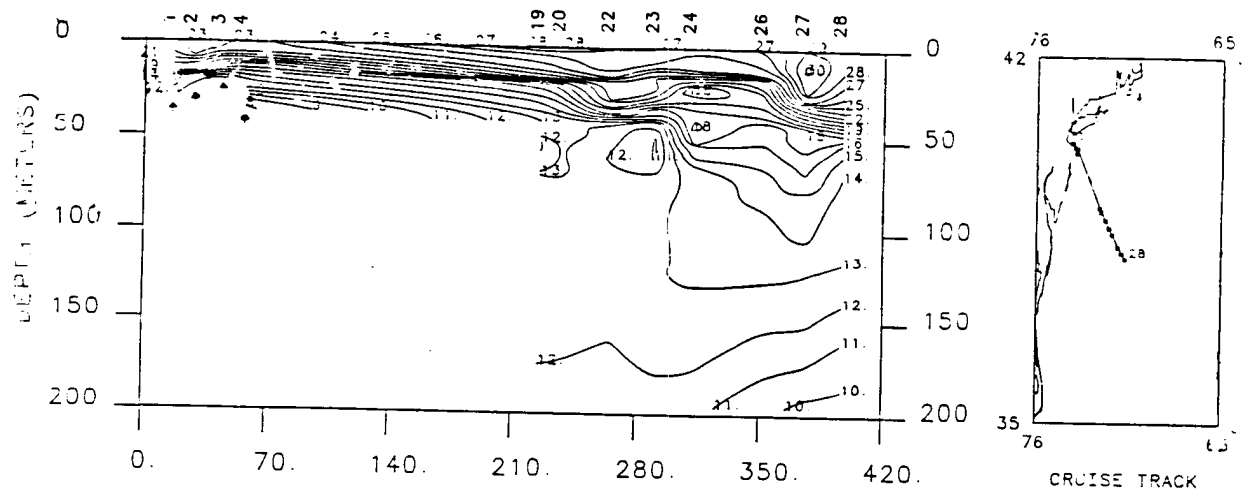
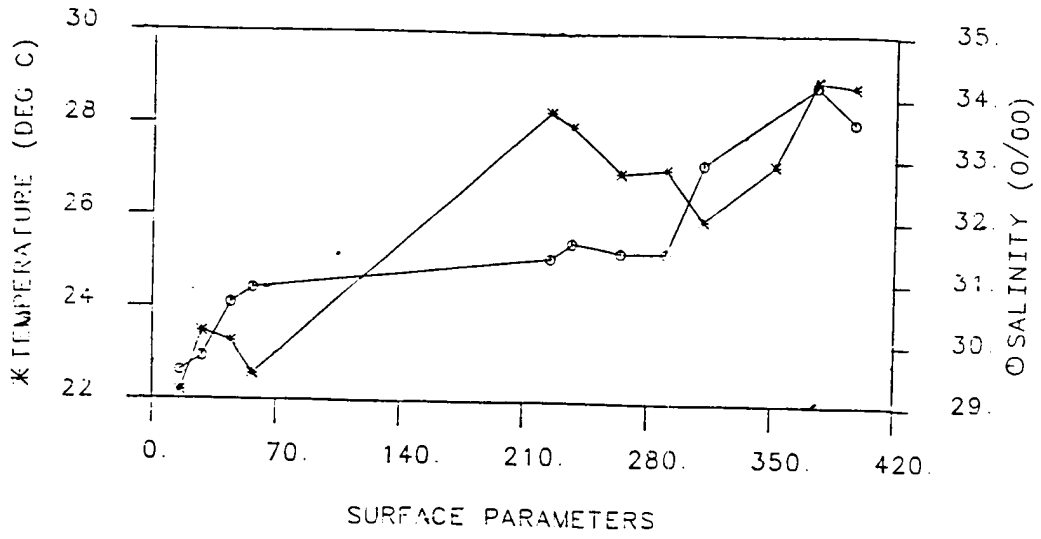


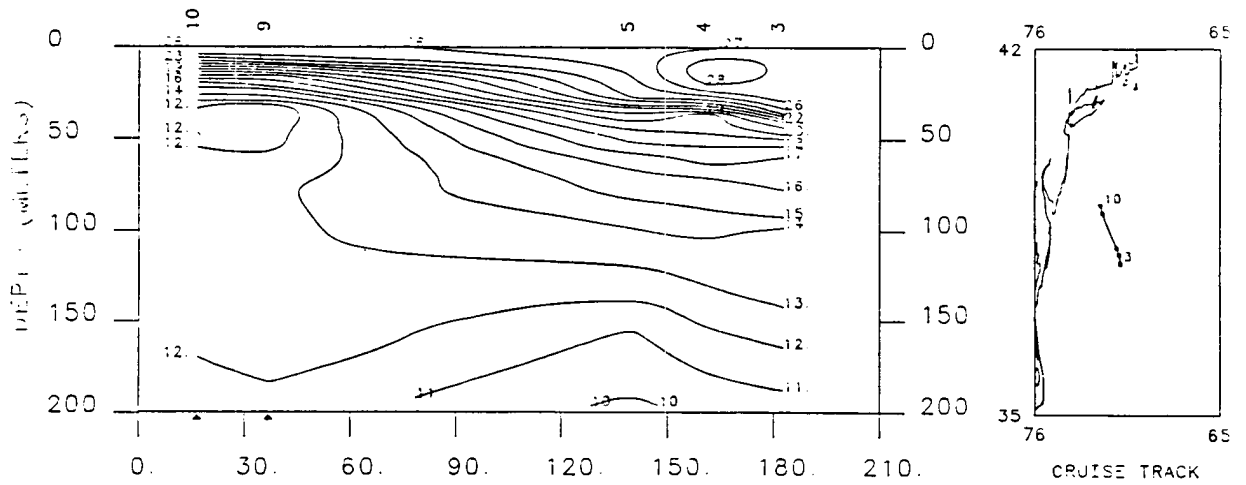
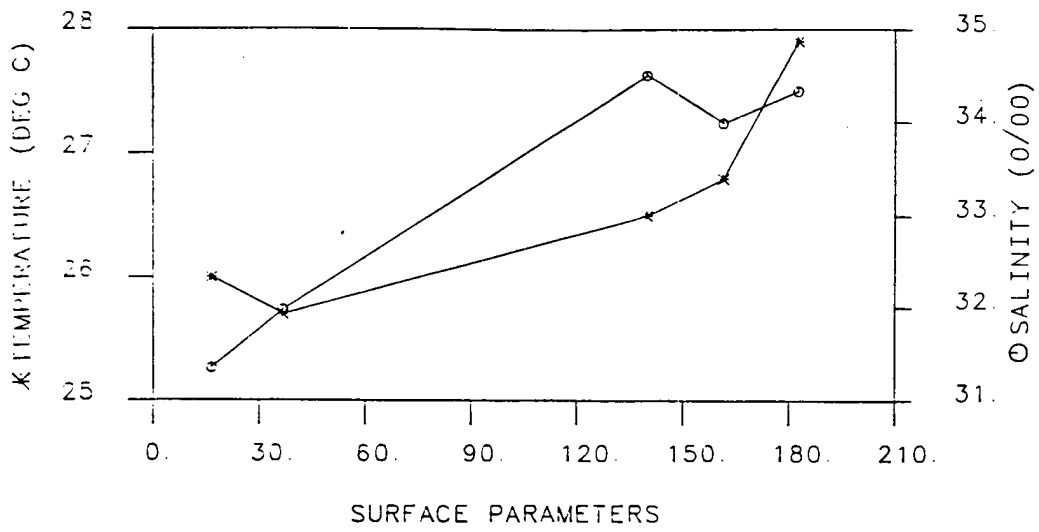
OLEANDER 8413 07/07-08/84



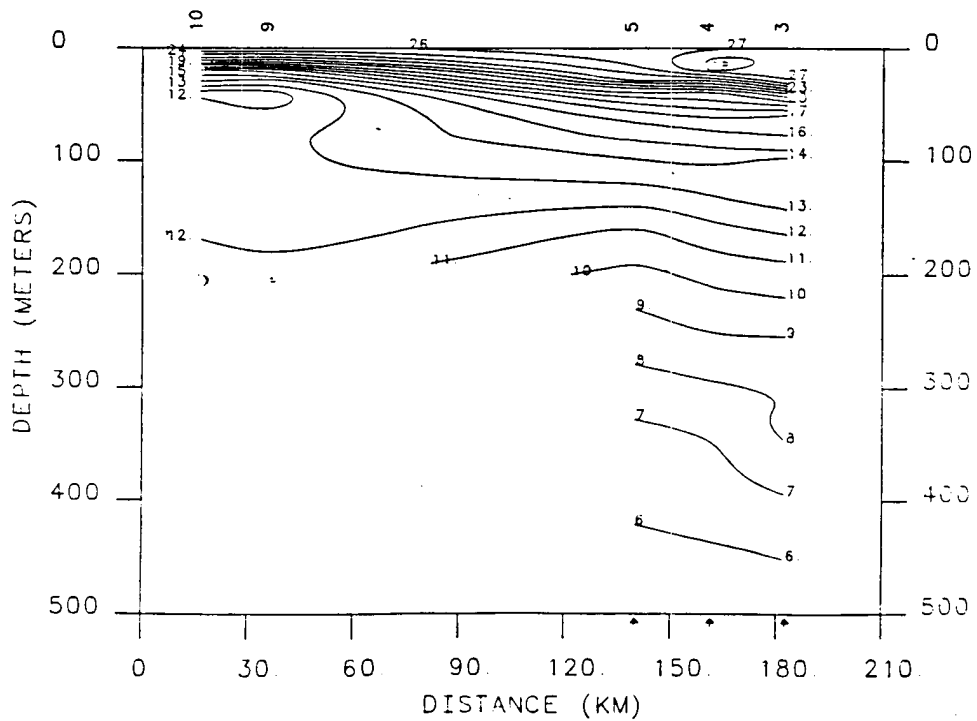
OLEANDER 8413 07/07-08/84




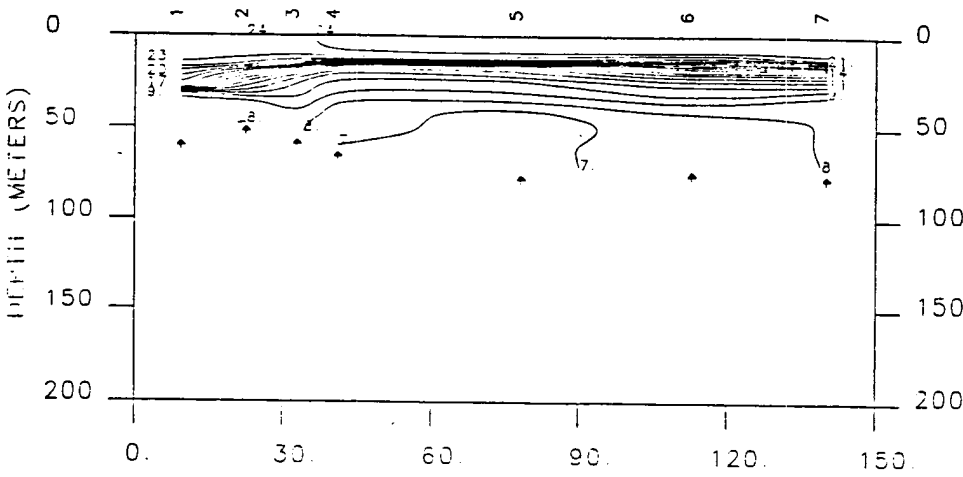
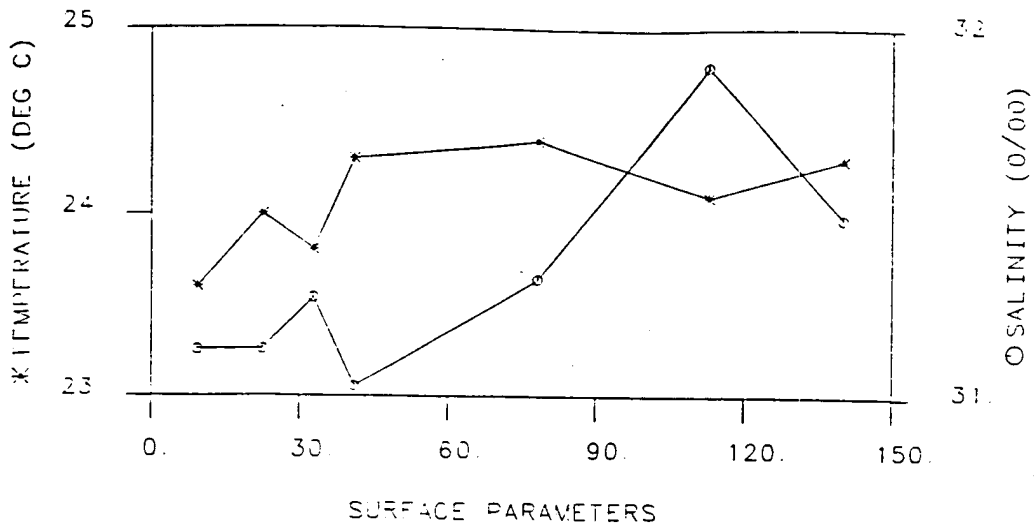




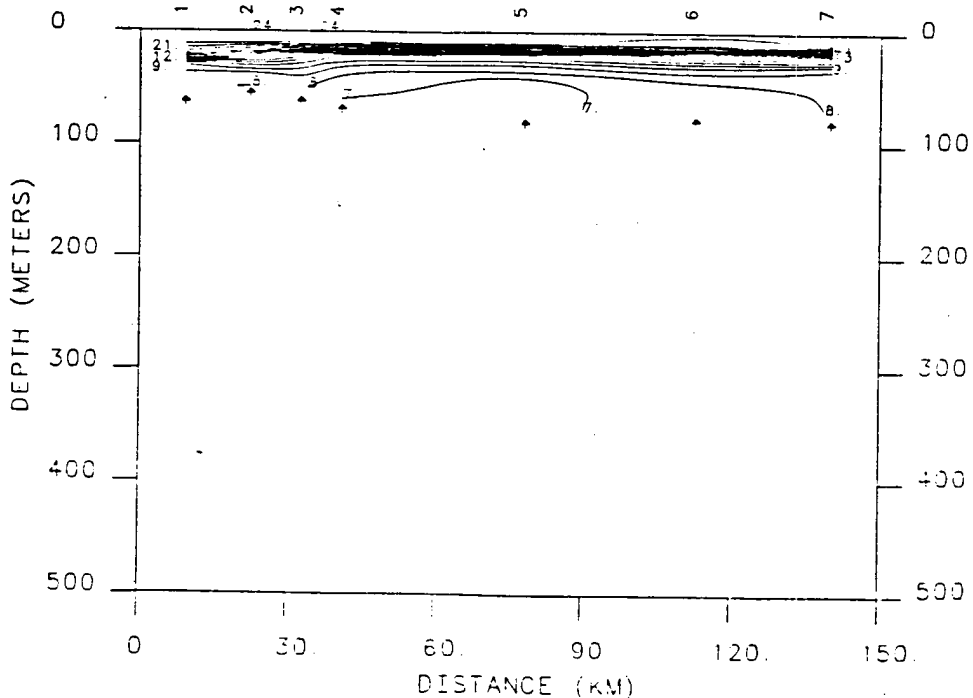
OLEANDER 8416 08/15/84



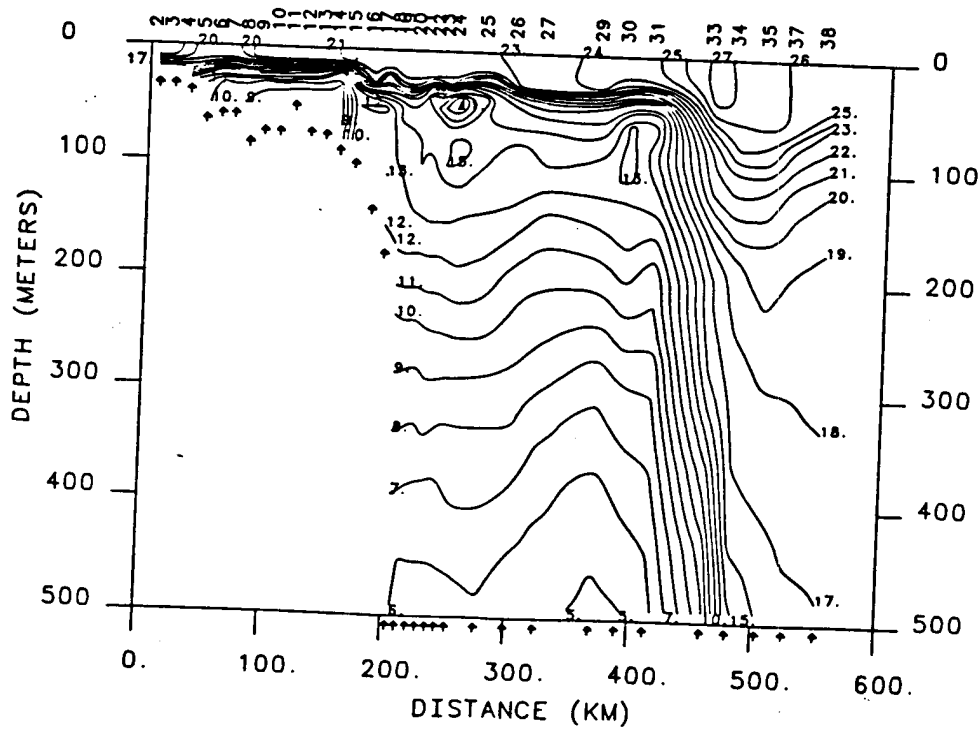
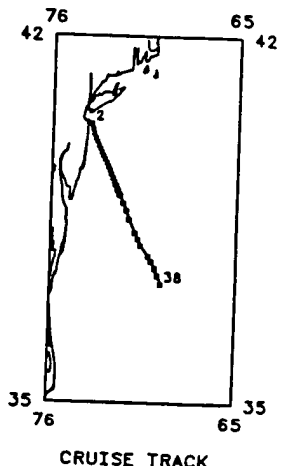
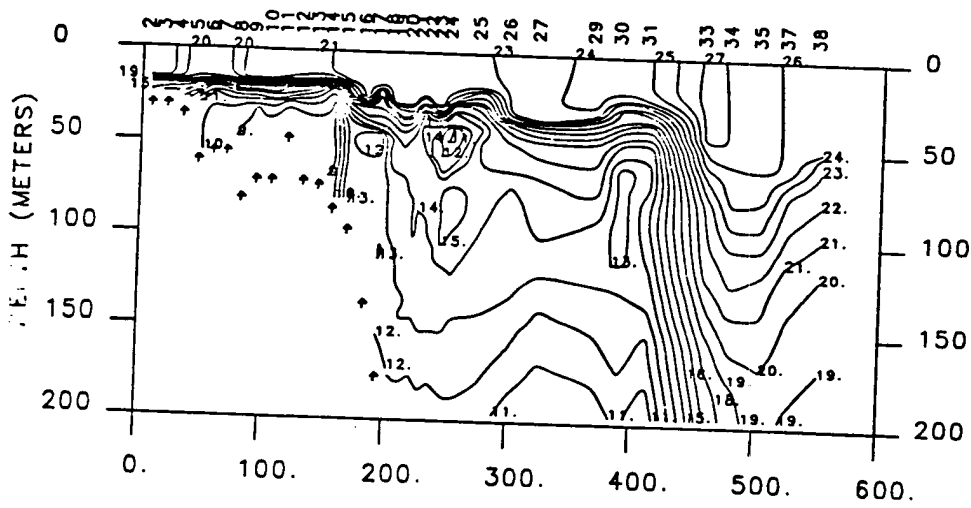
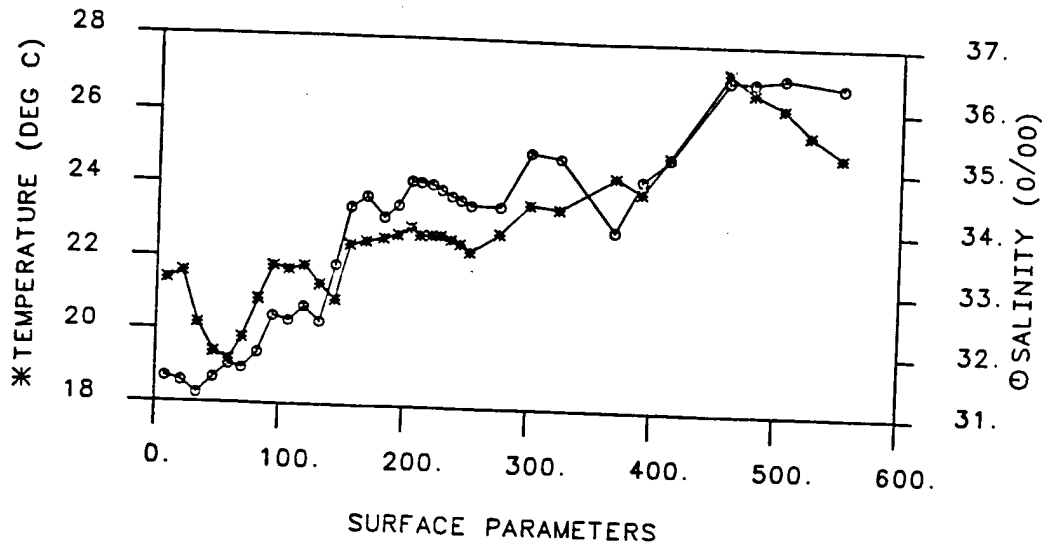
OLEANDER 8416 08/15/84

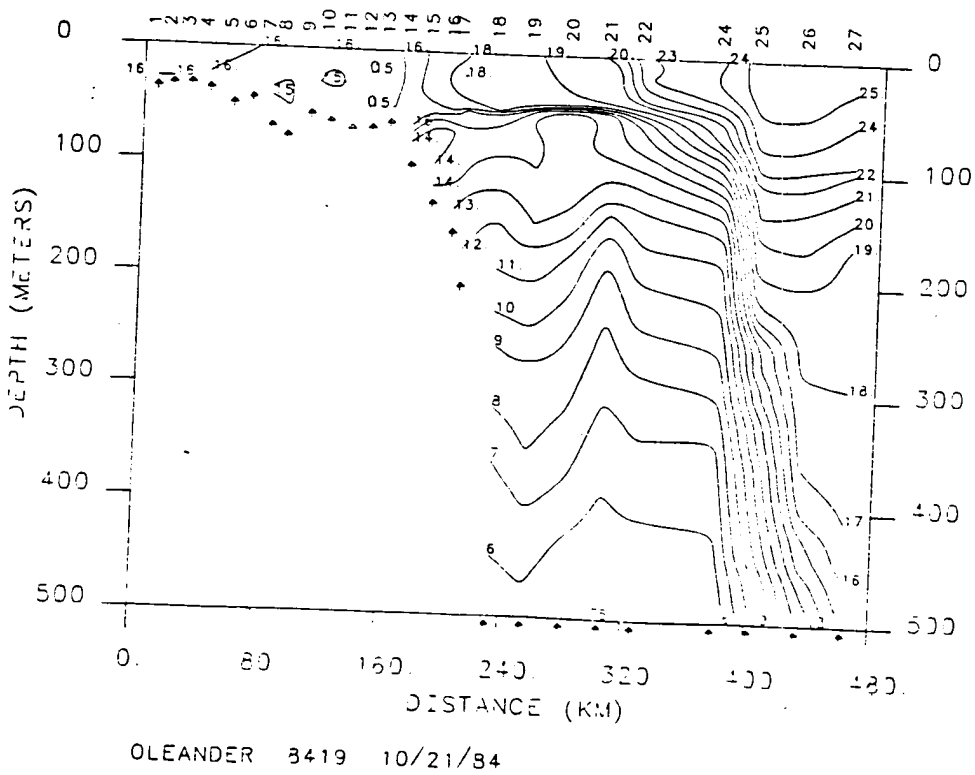
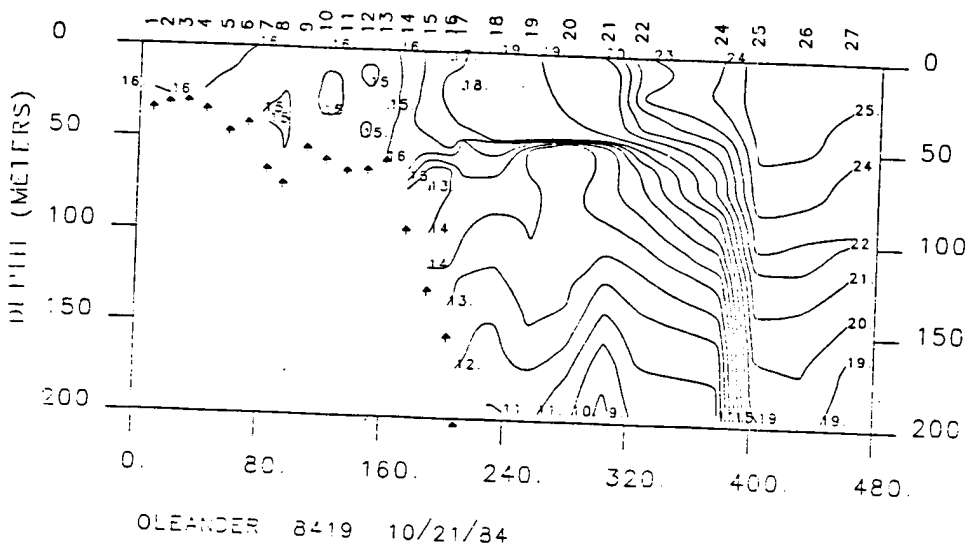
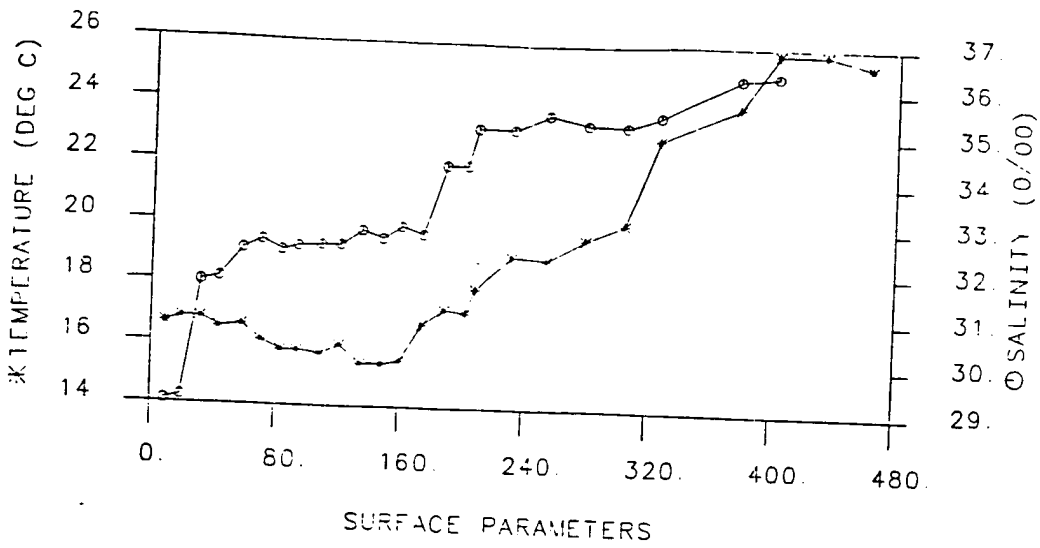


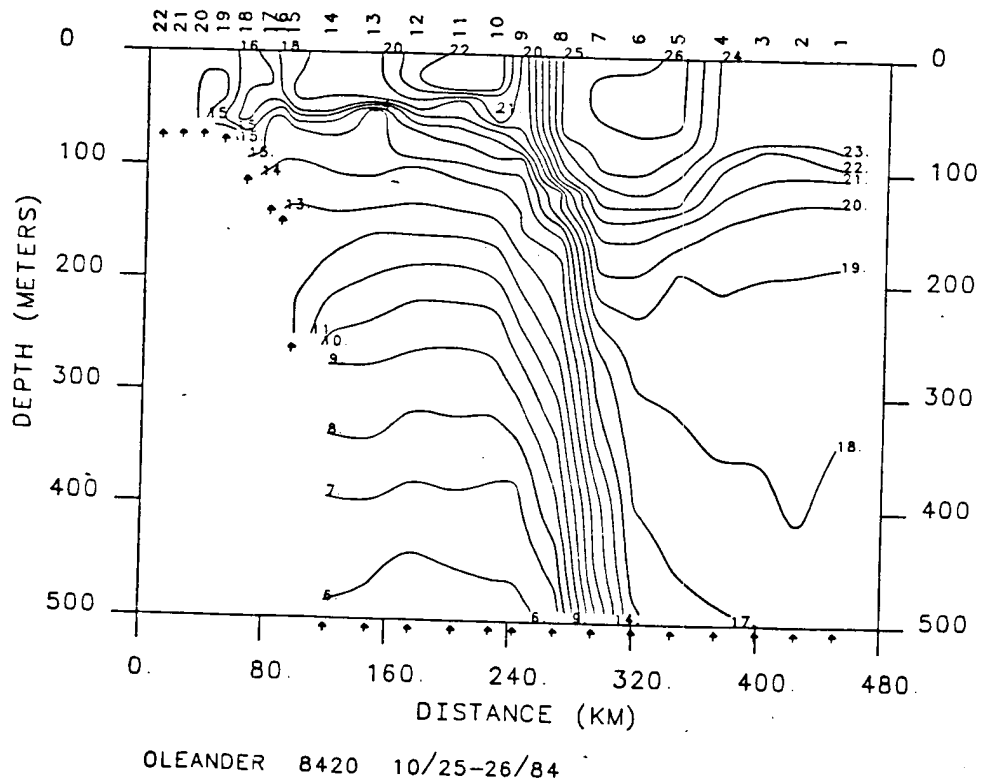
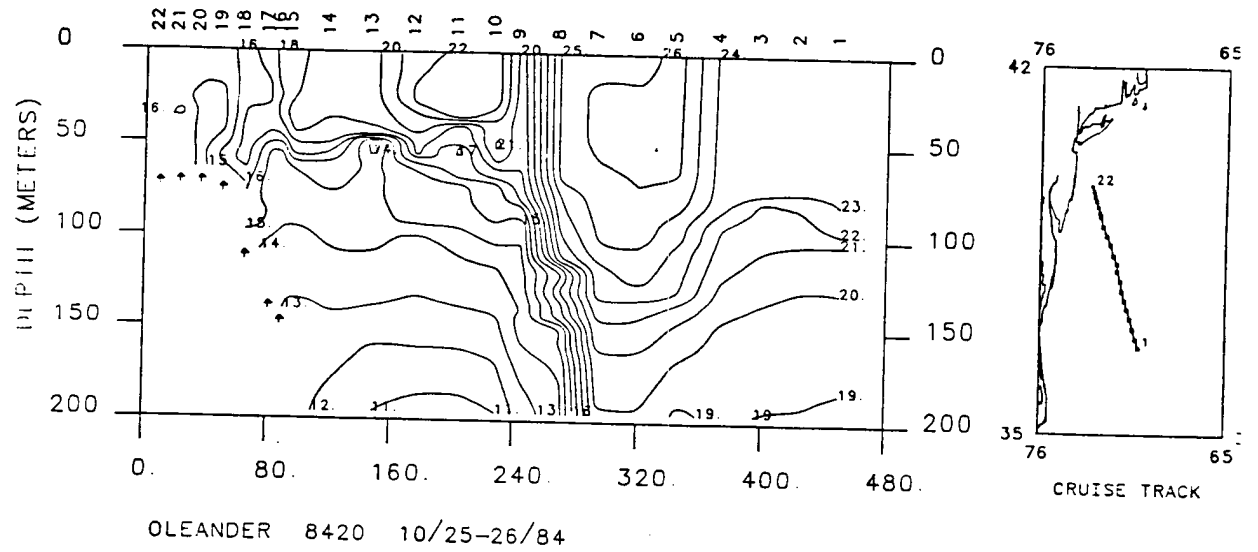
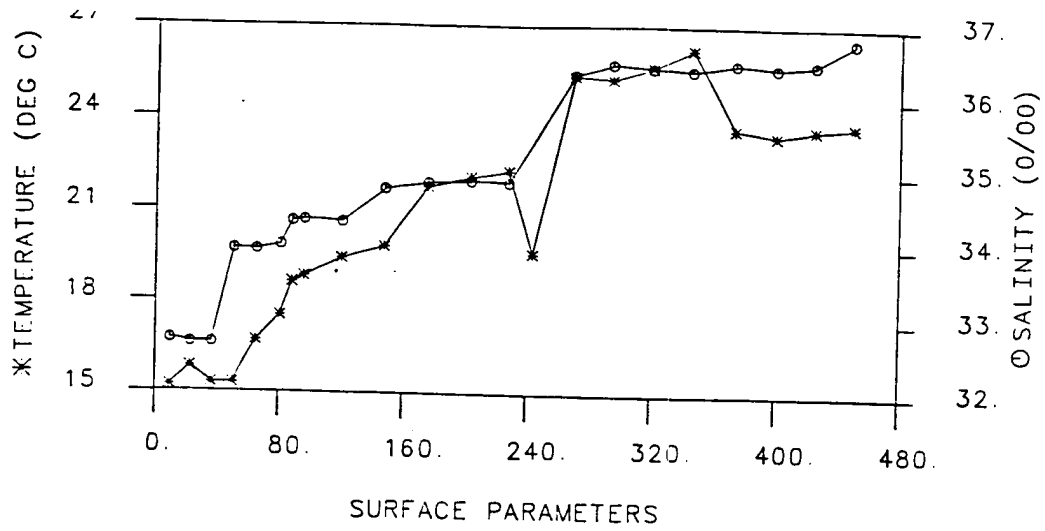
OLEANDER 8444 08/19/84

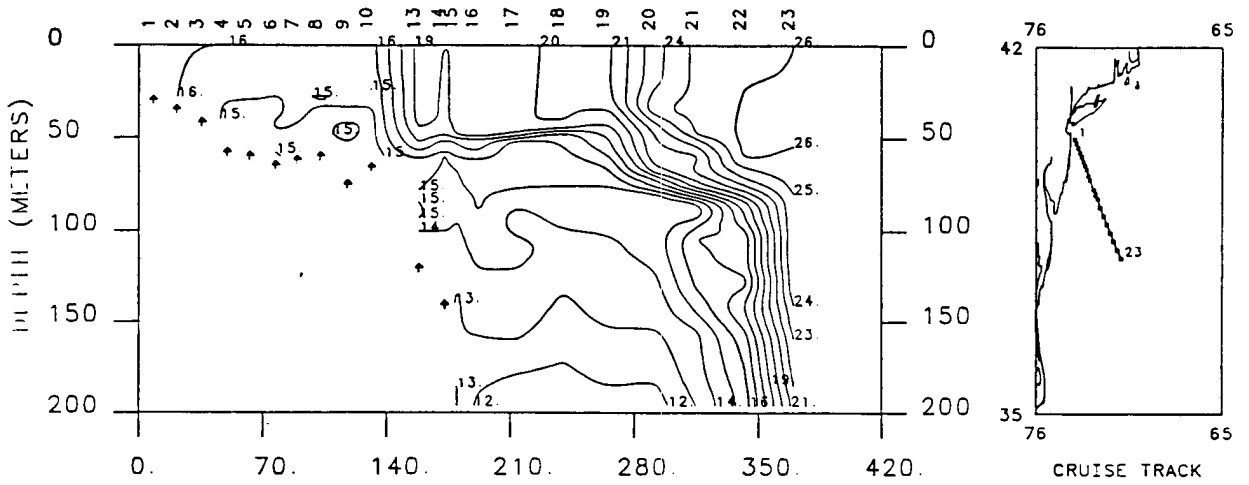
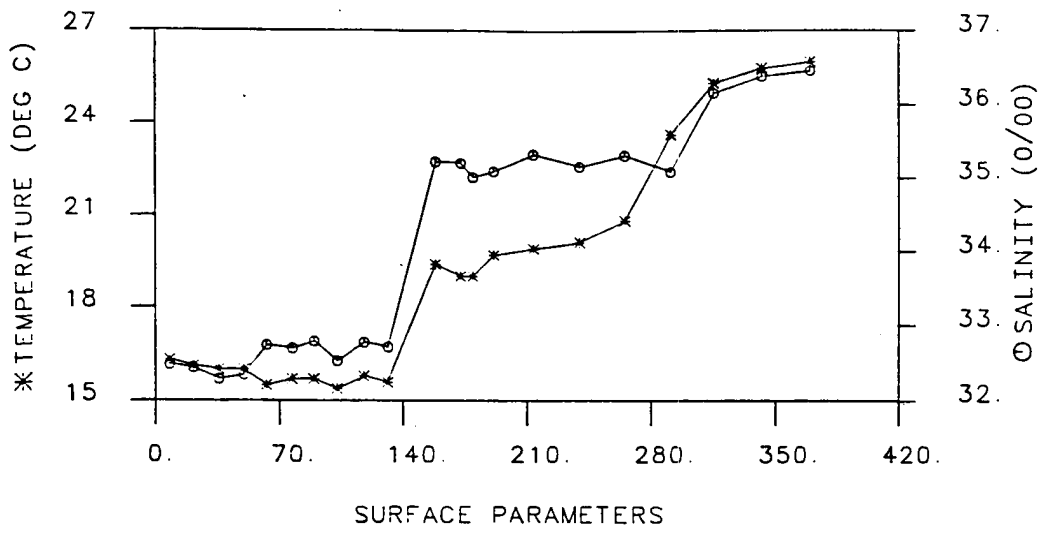


OLEANDER 8444 08/19/84

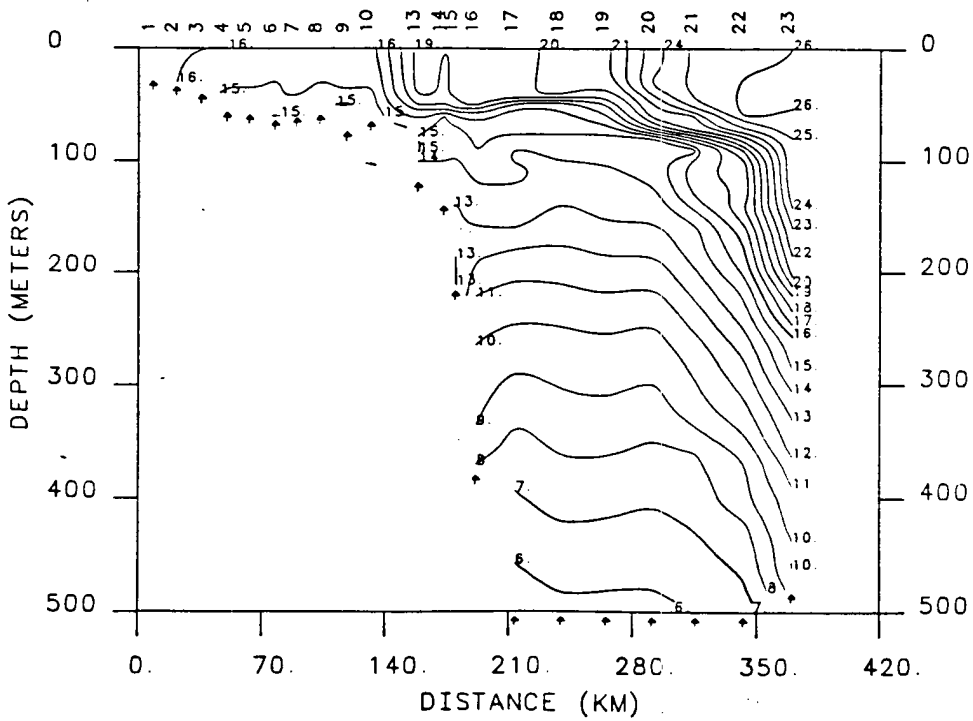




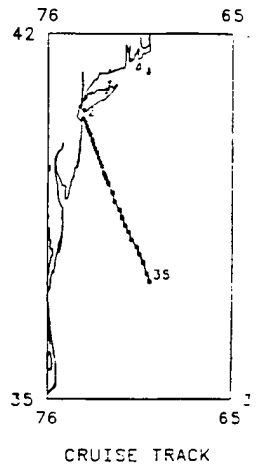
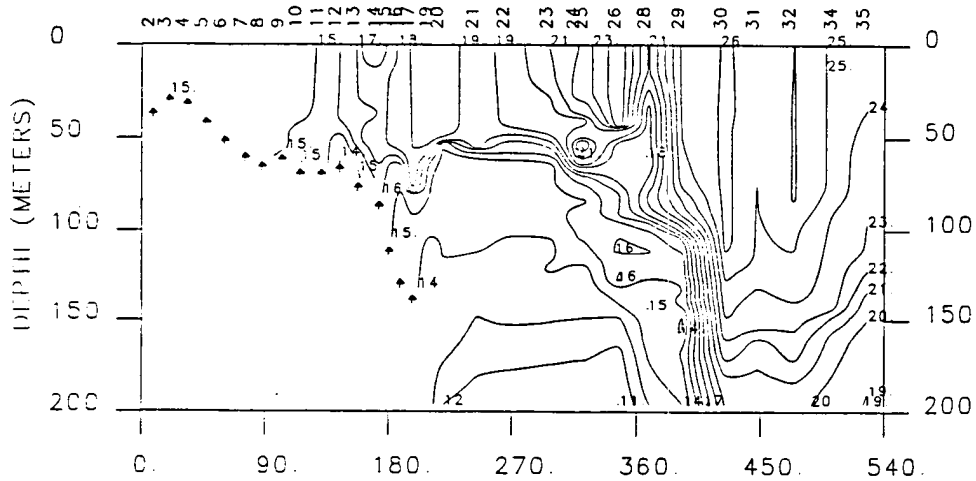
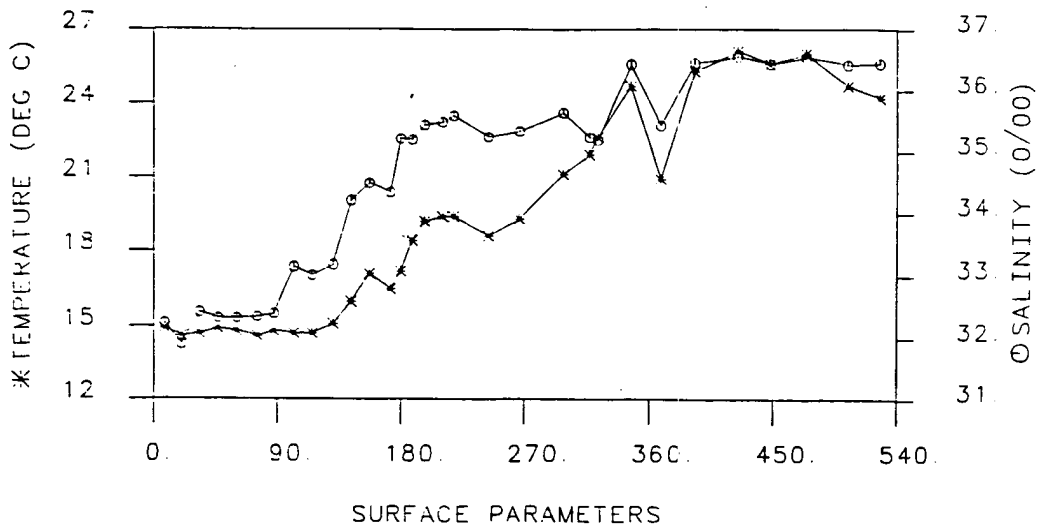




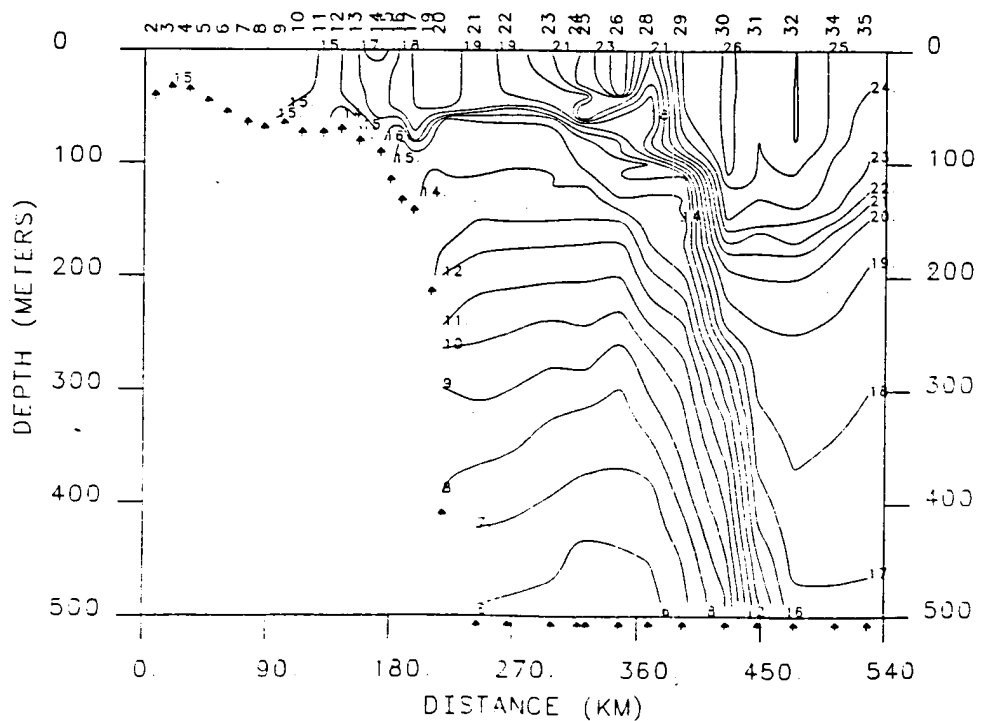
OLEANDER 8421 11/02-03/84



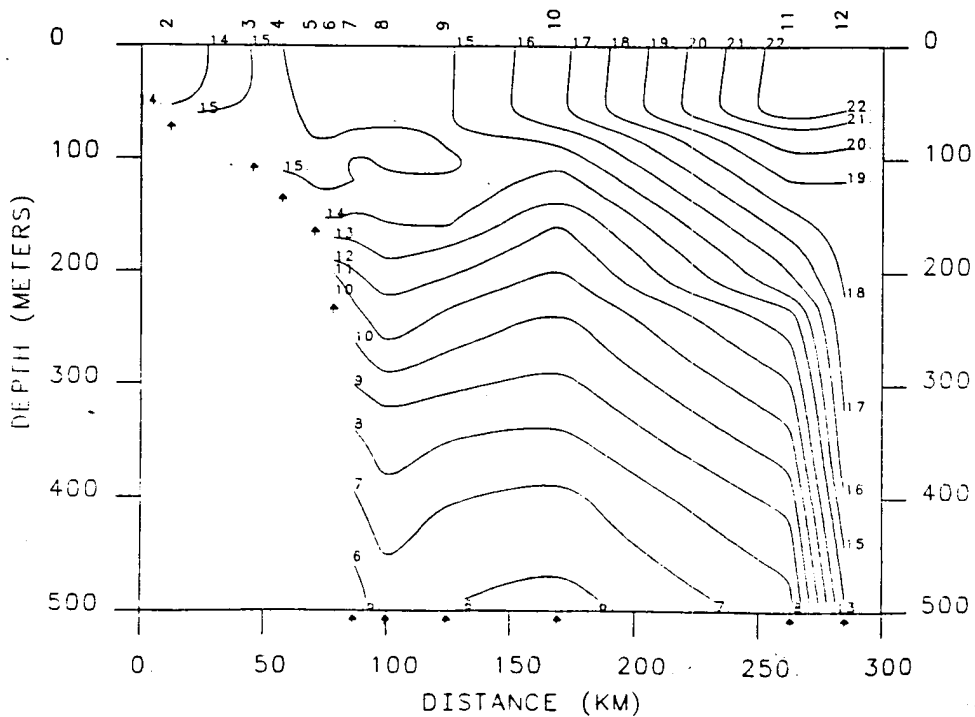
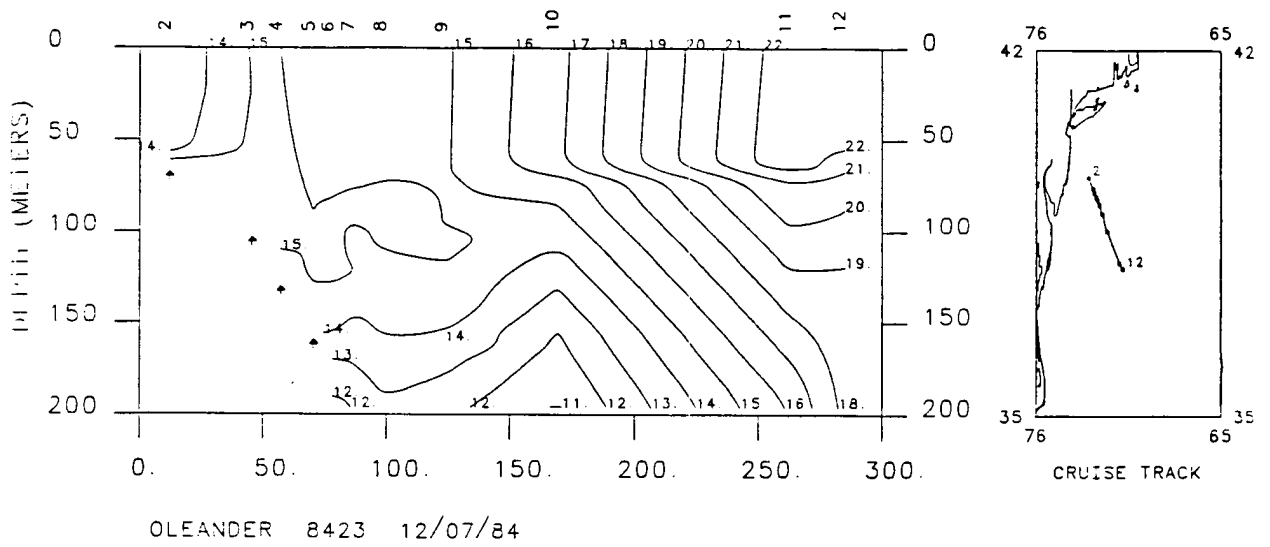
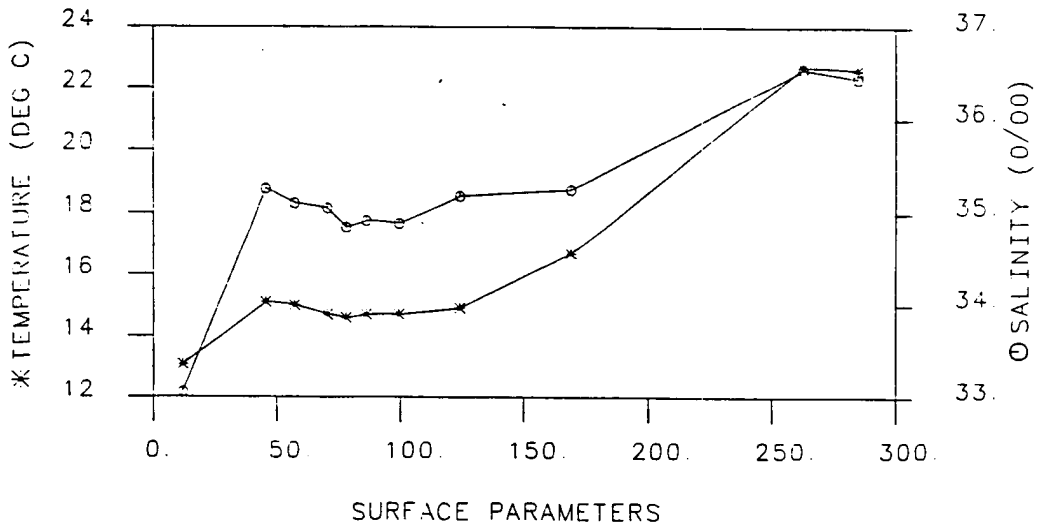
OLEANDER 8421 11/02-03/84

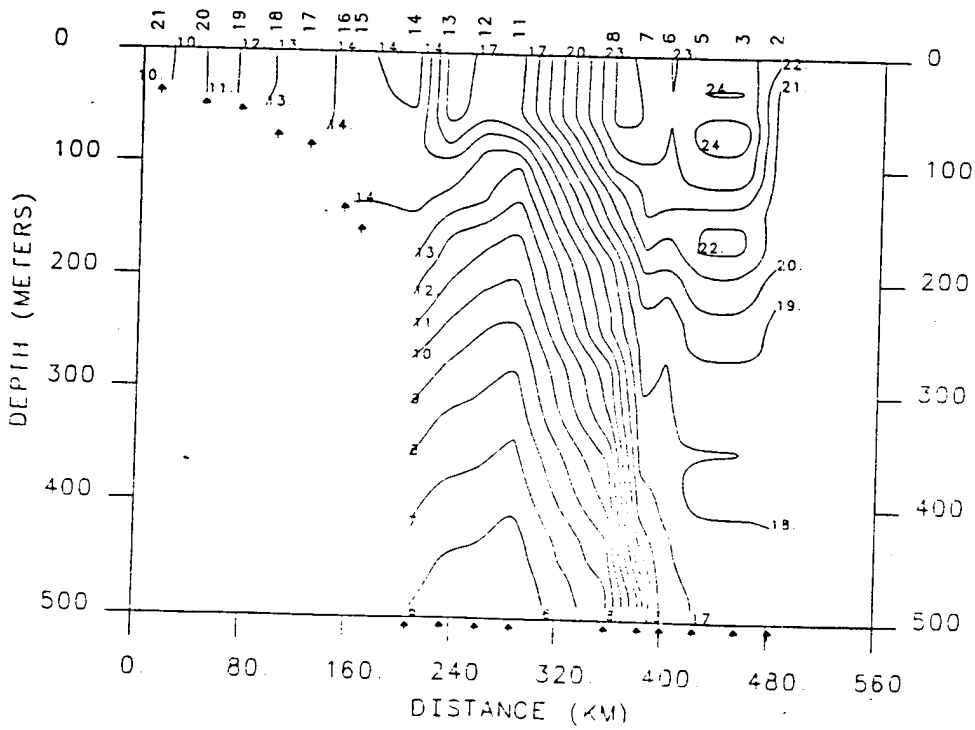
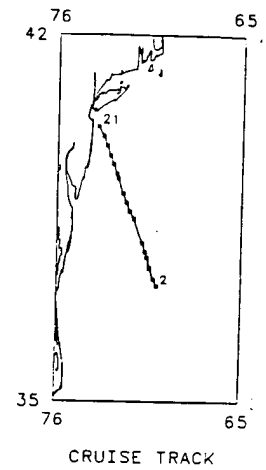
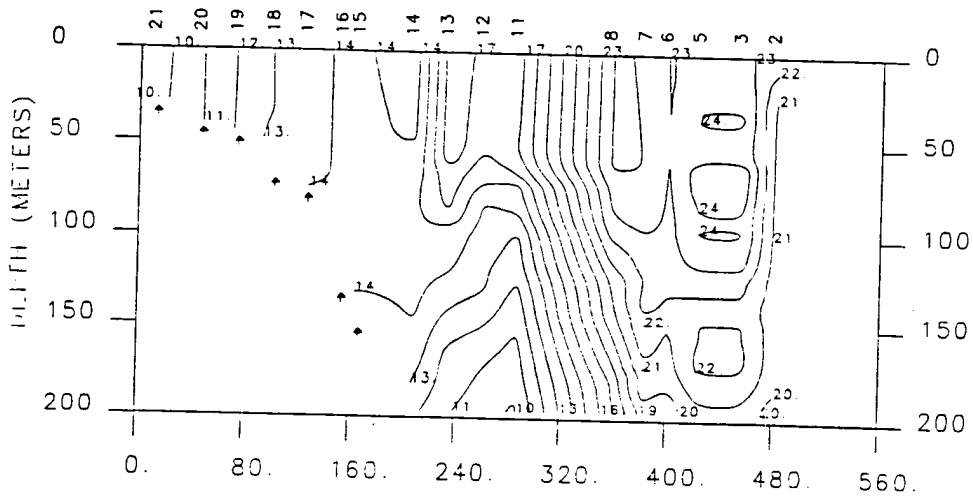
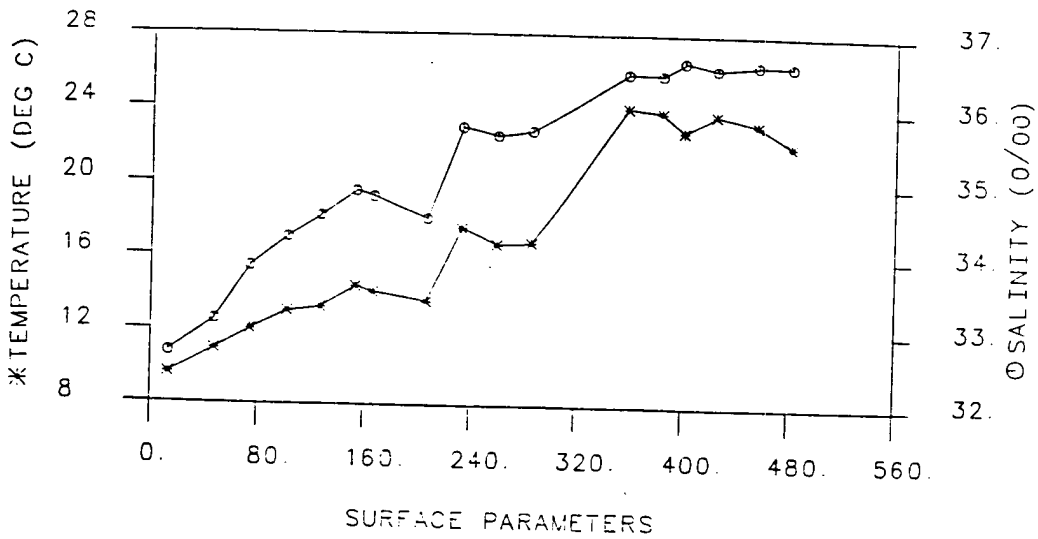


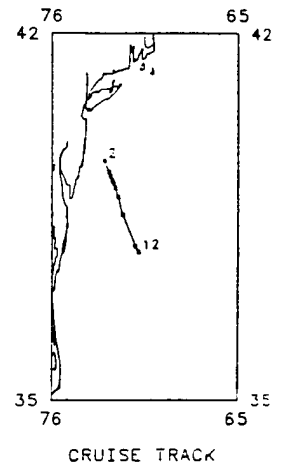
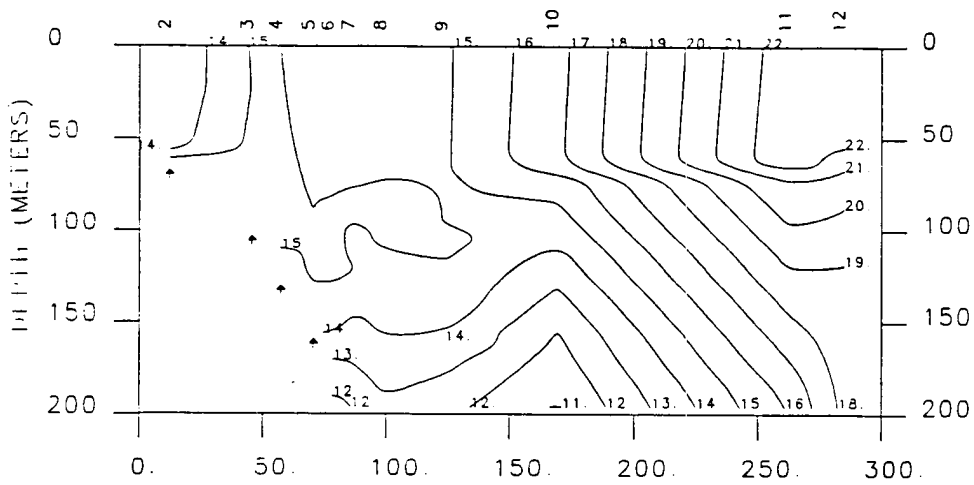
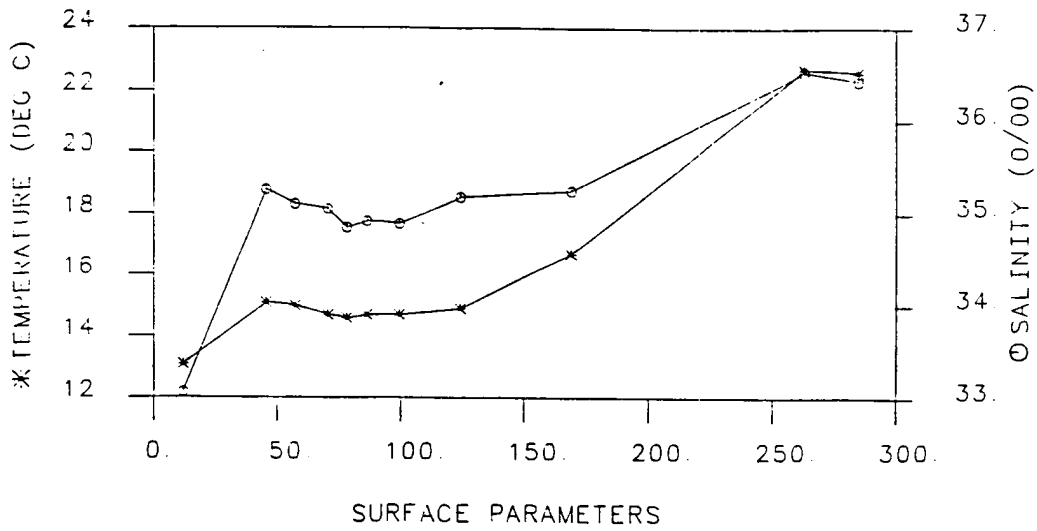
OLEANDER 8422 11/09-10/84



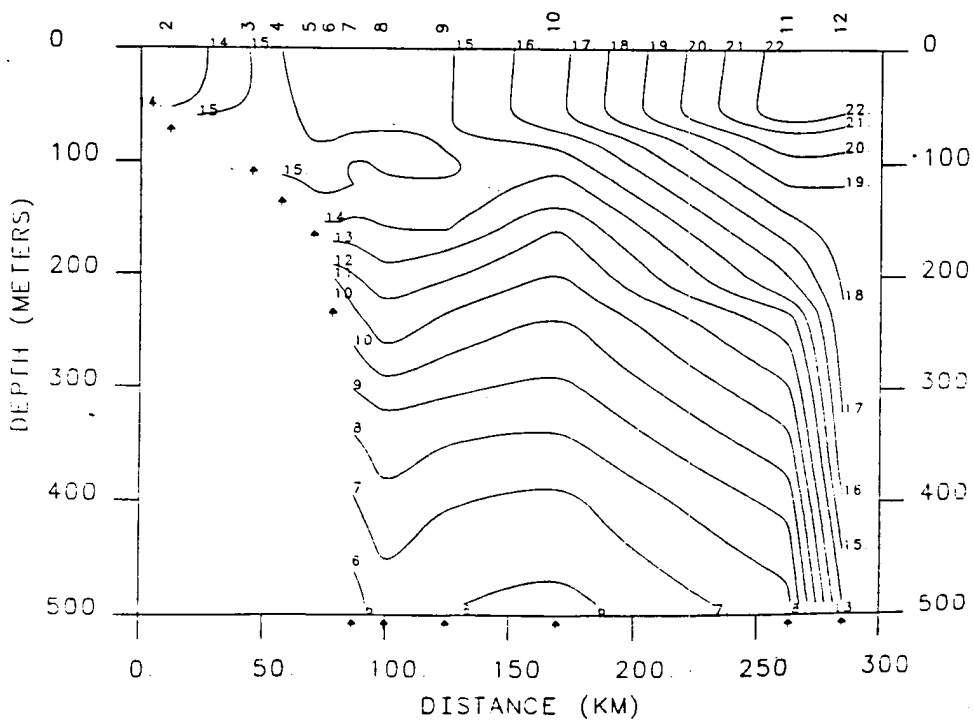
OLEANDER 8422 11/09-10/84







OLEANDER 8423 12/07/84



OLEANDER 8423 12/07/84

SECTION

III

GULF OF MEXICO

This section contains monthly cruise tracks, vertical sections, and surface parameter plots of the Edgar M. Queeney for calendar year 1984. Each transect is identified by a cruise number and date of collection. Data for any transect are available from NODC in a variety of forms. Request for, or inquires about NODC held Ship of Opportunity XBT data or data products should be directed to:

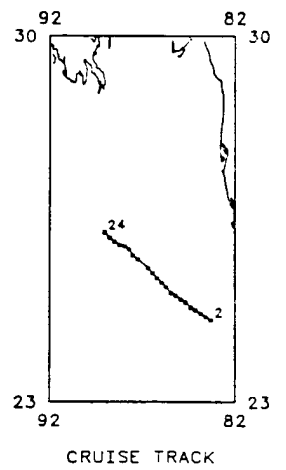
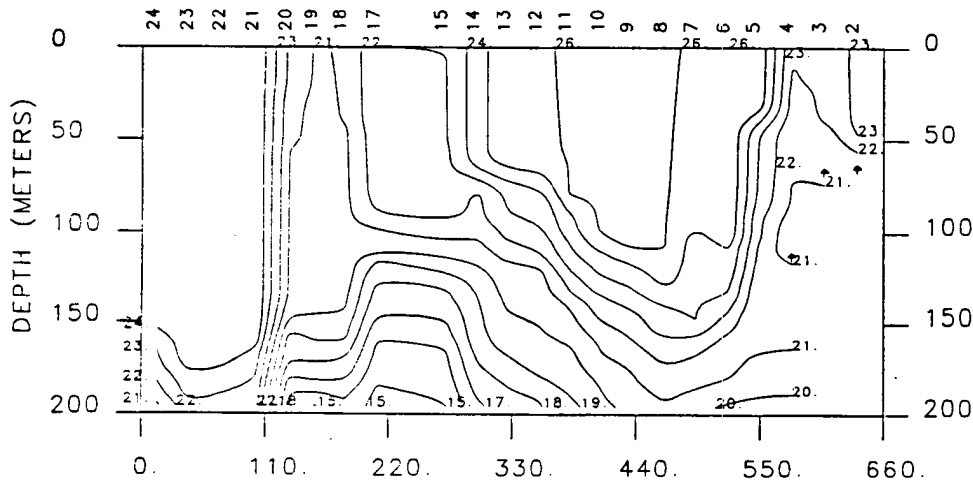
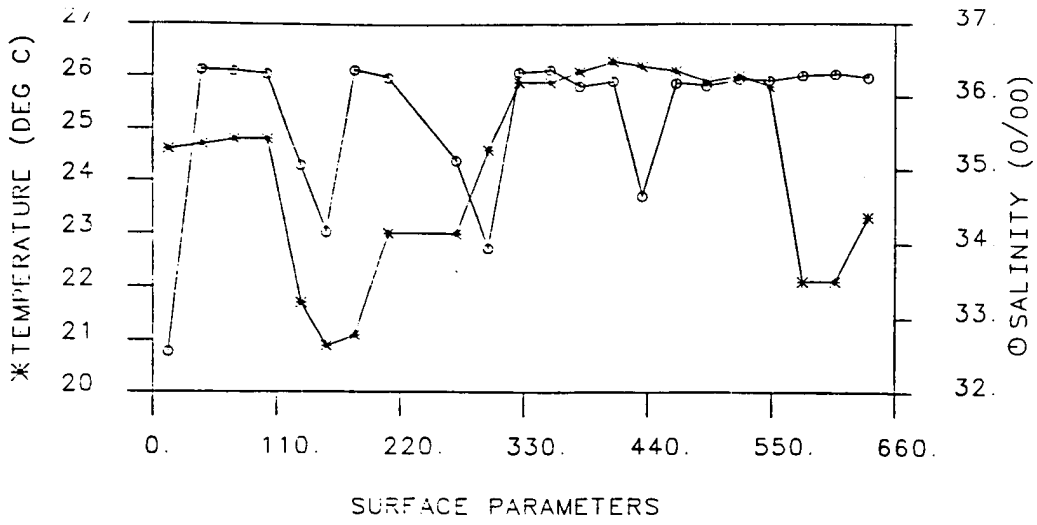
National Oceanographic Data Center

(D761)

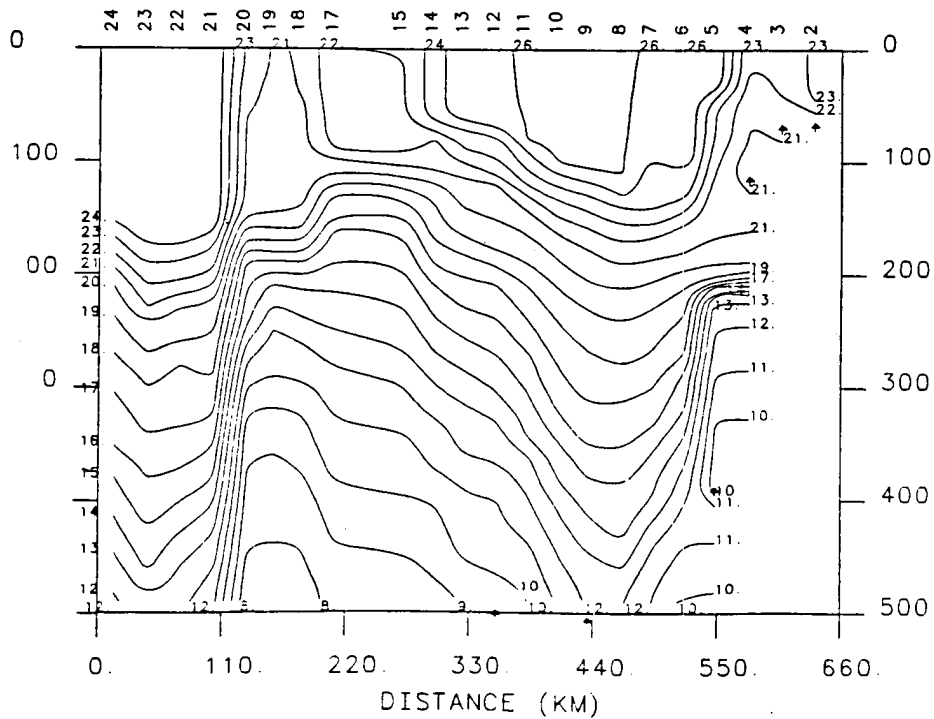
Environmental Data

and Information Service, NOAA

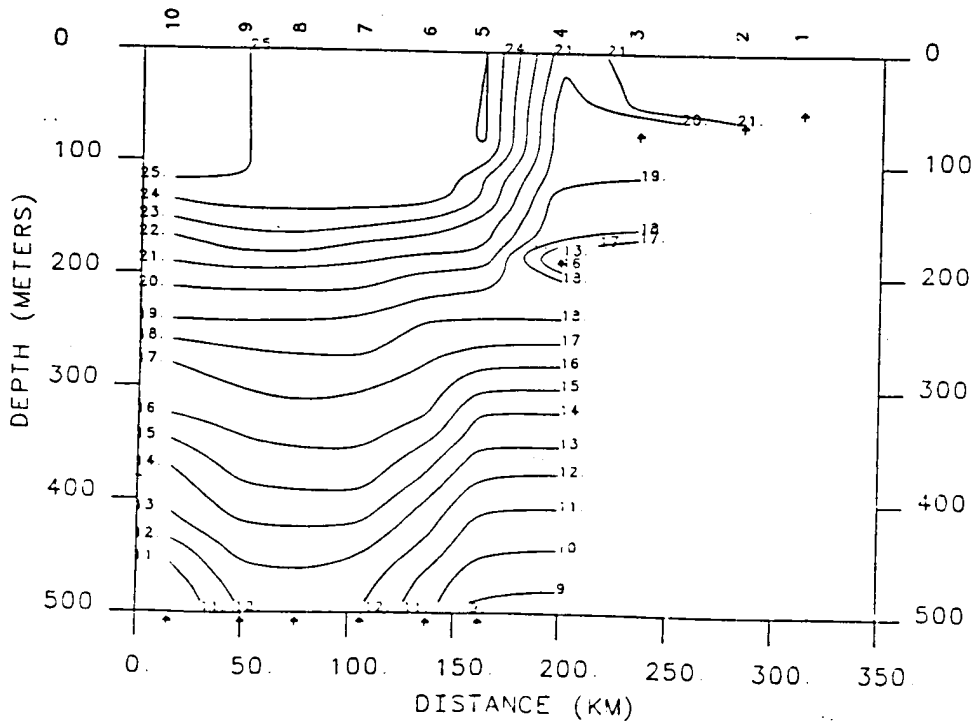
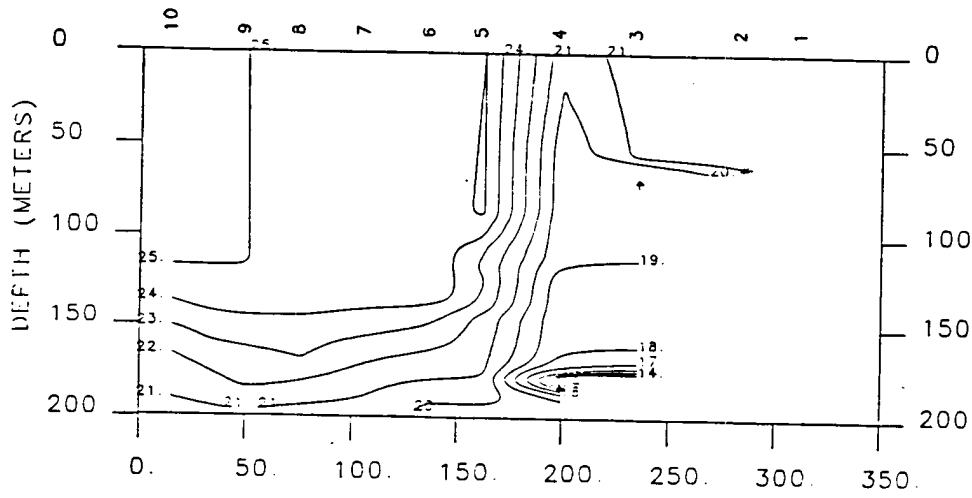
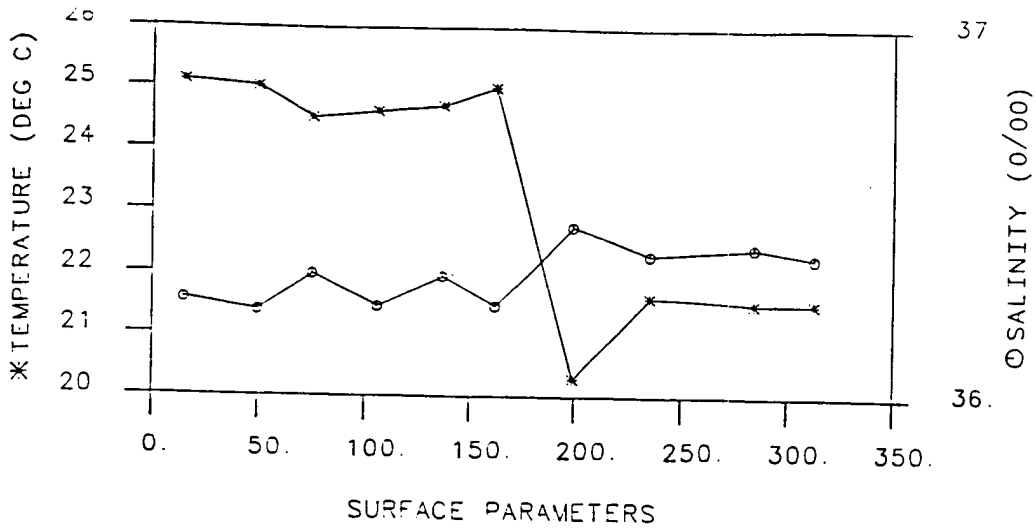
Washington, DC 20235

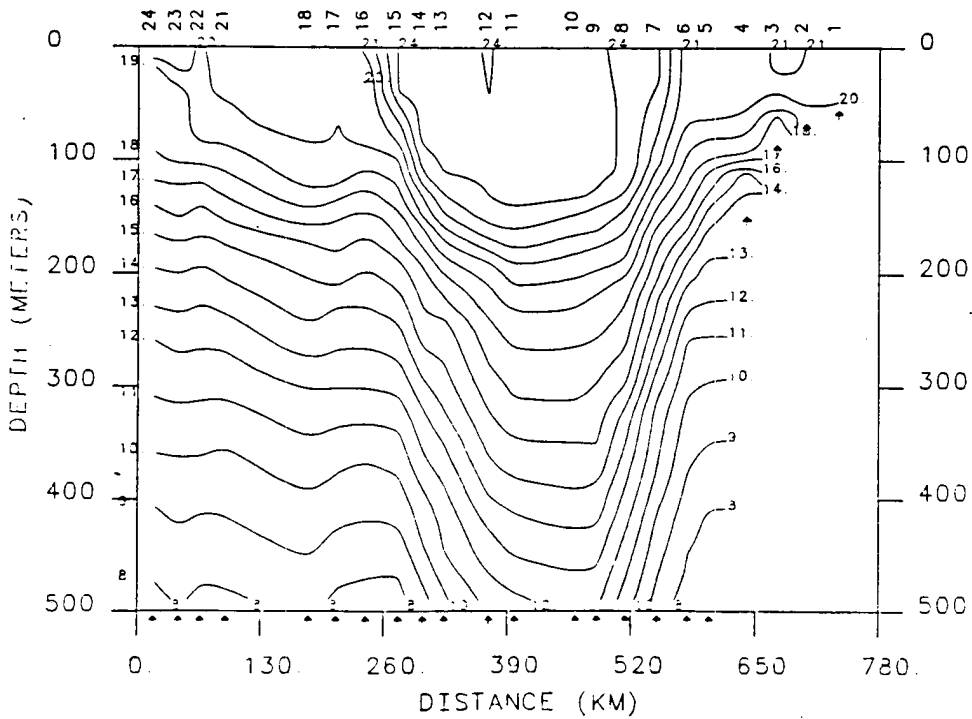
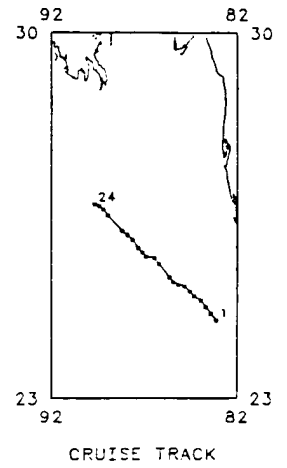
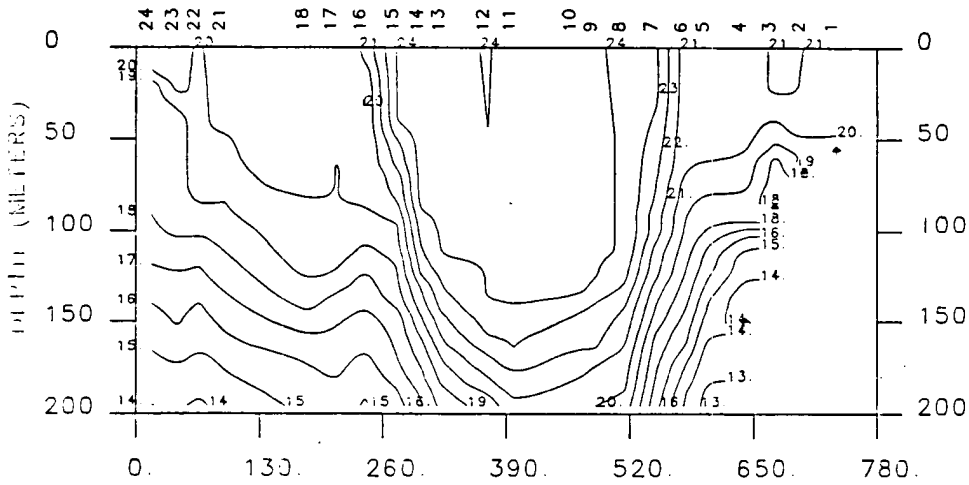
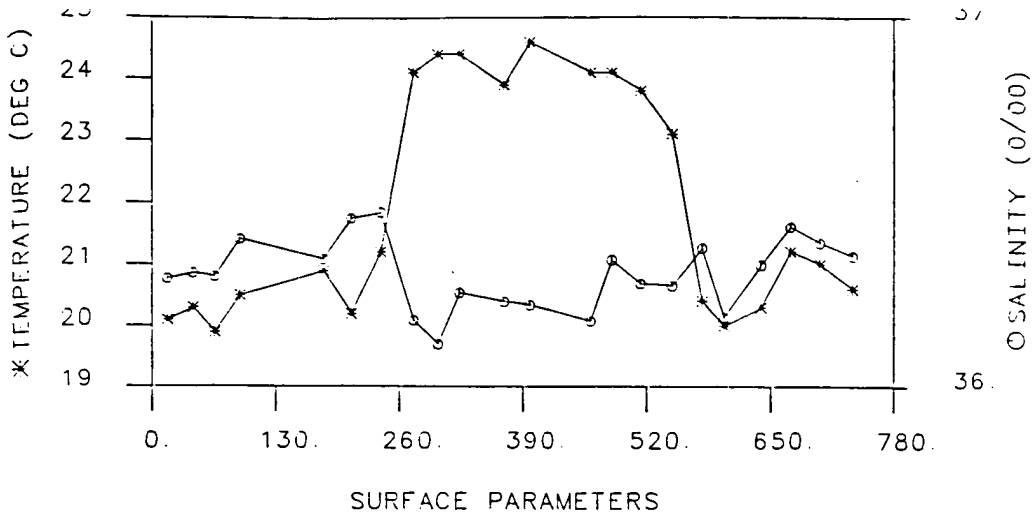


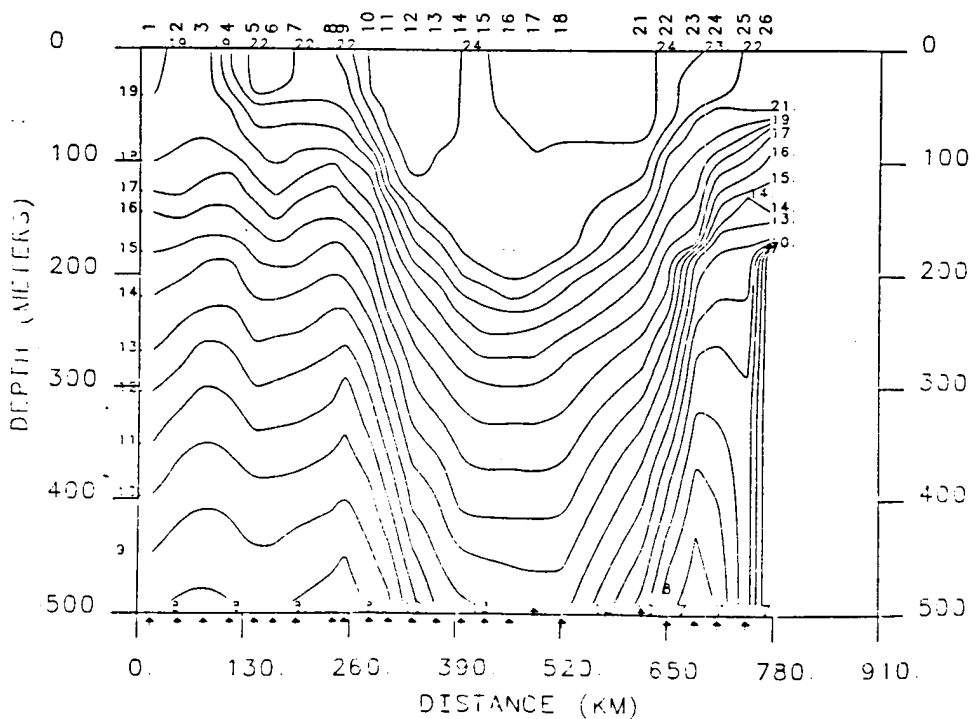
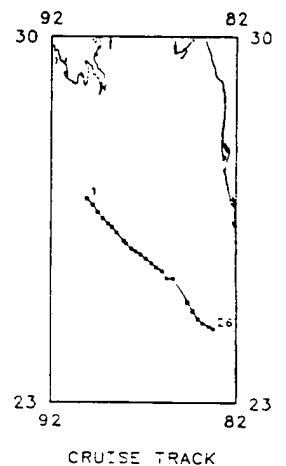
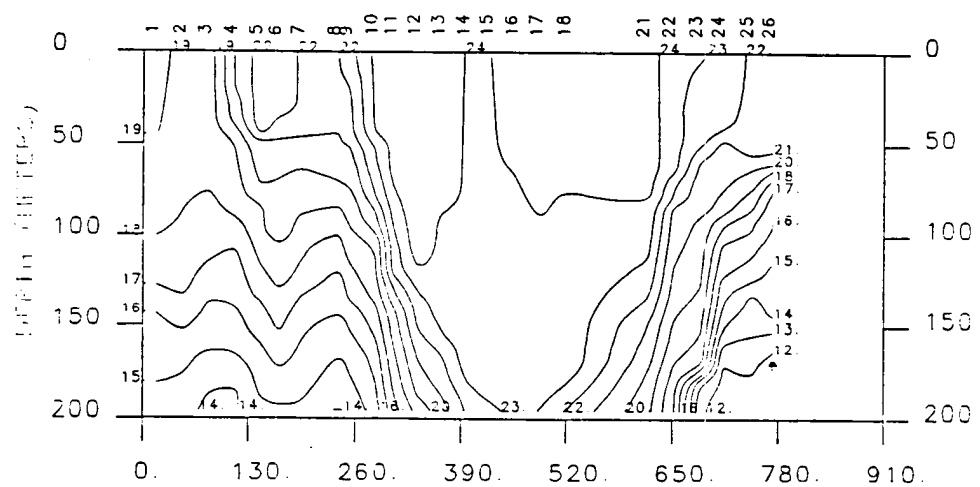
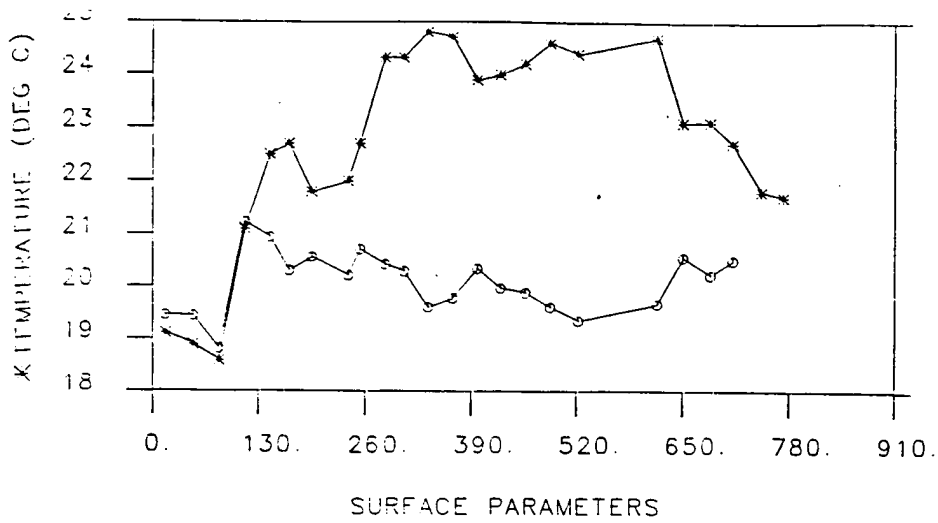
EDGAR M QUEENY 8401 01/22-23/84

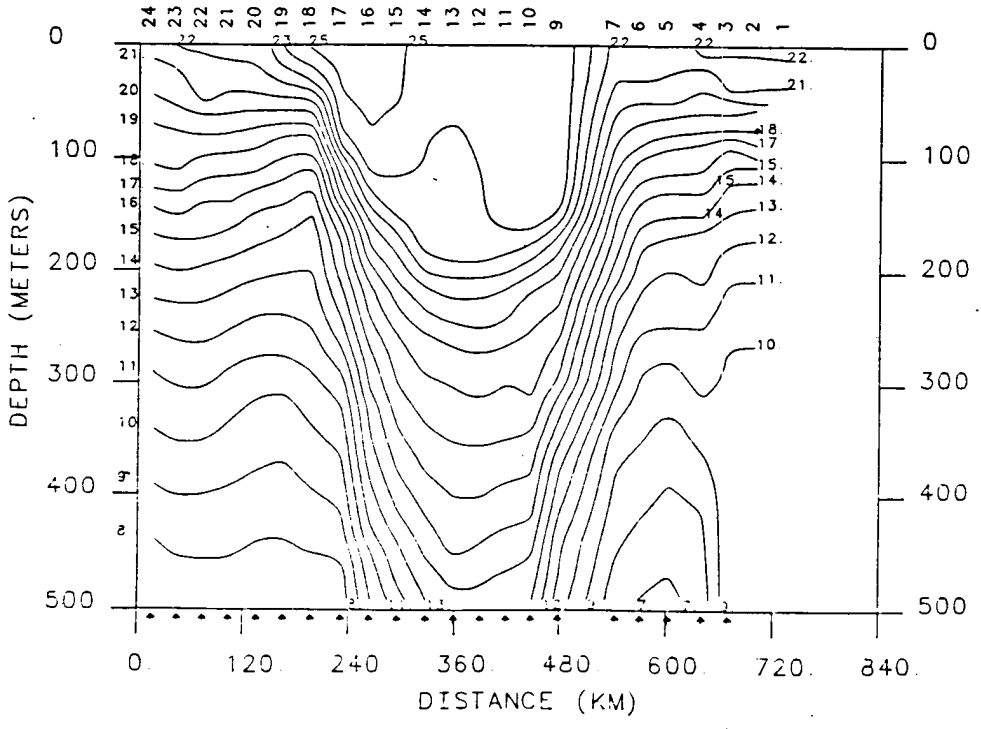
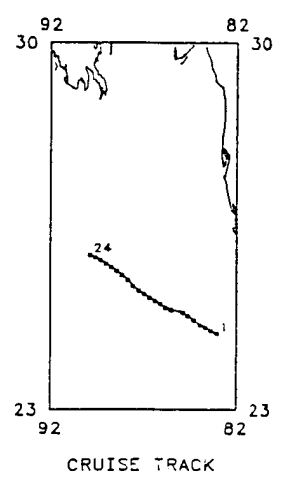
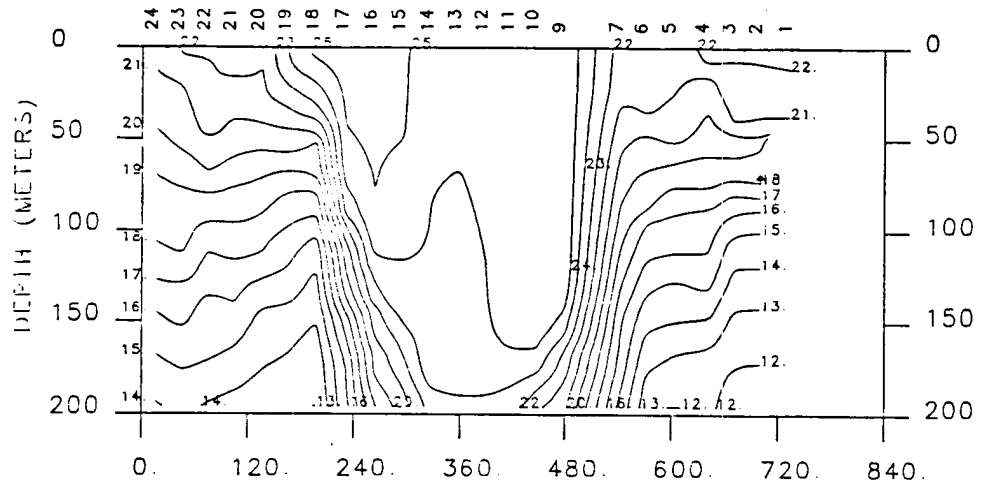
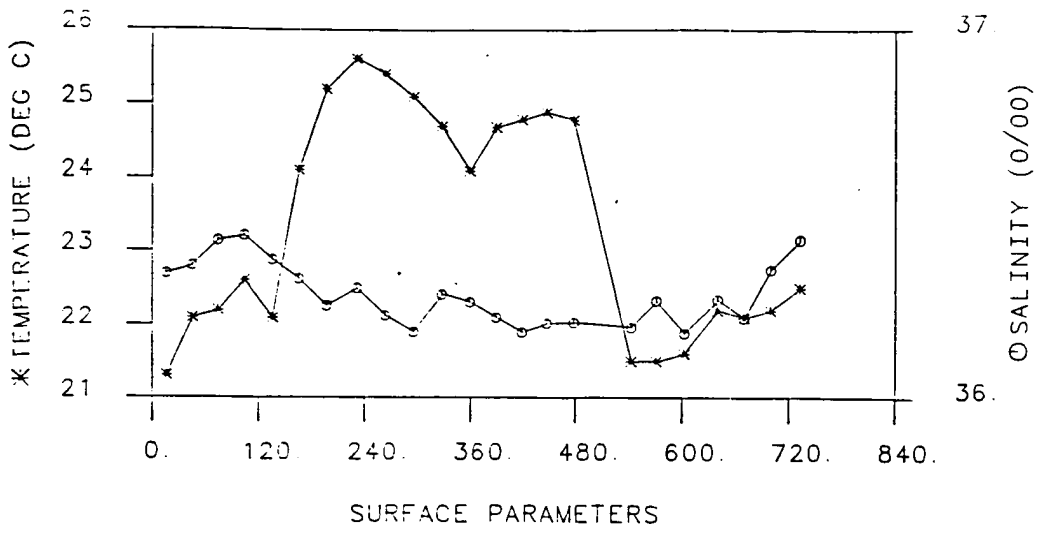


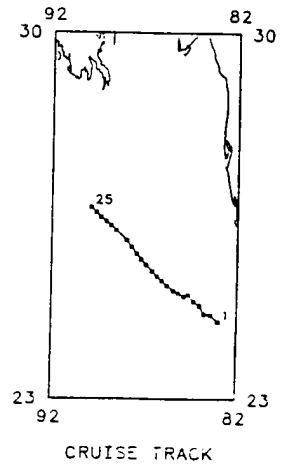
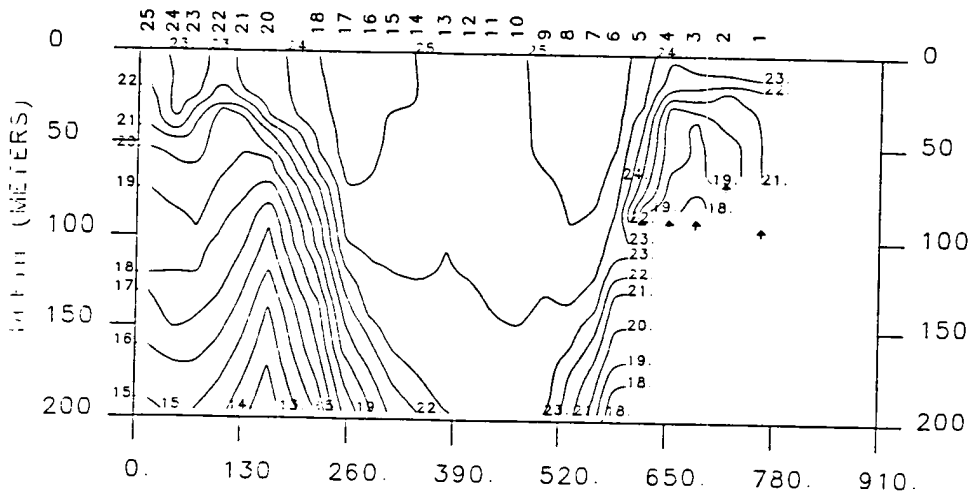
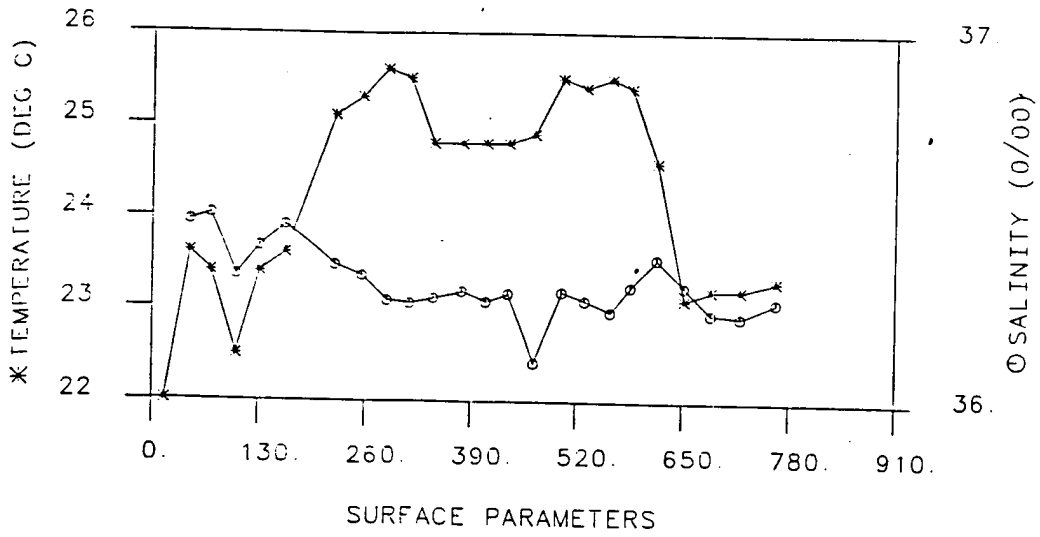
EDGAR M QUEENY 8401 01/22-23/84



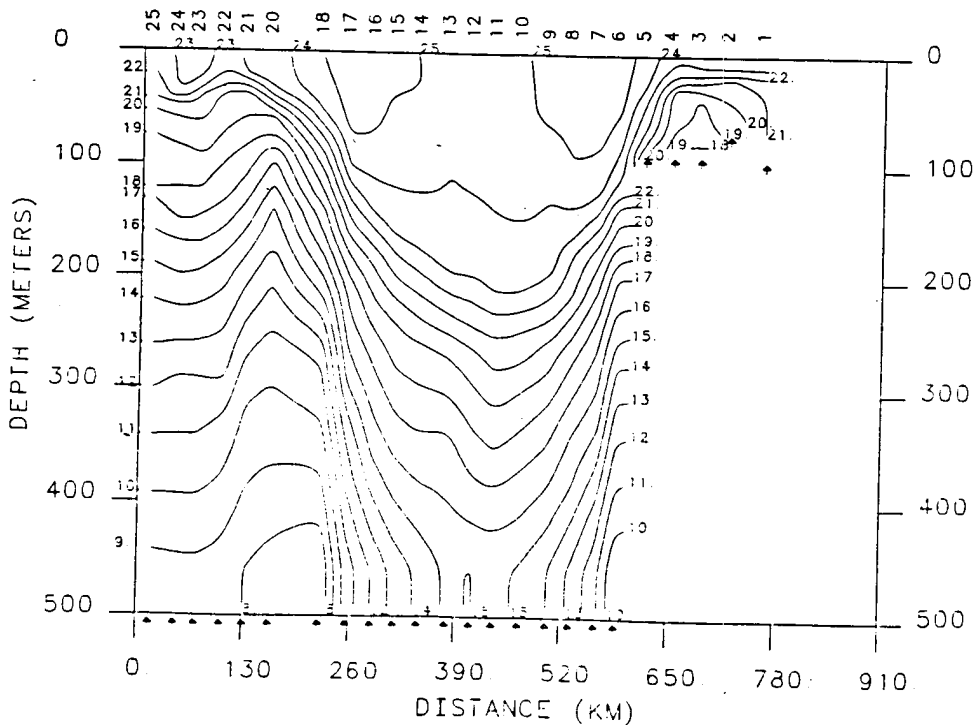




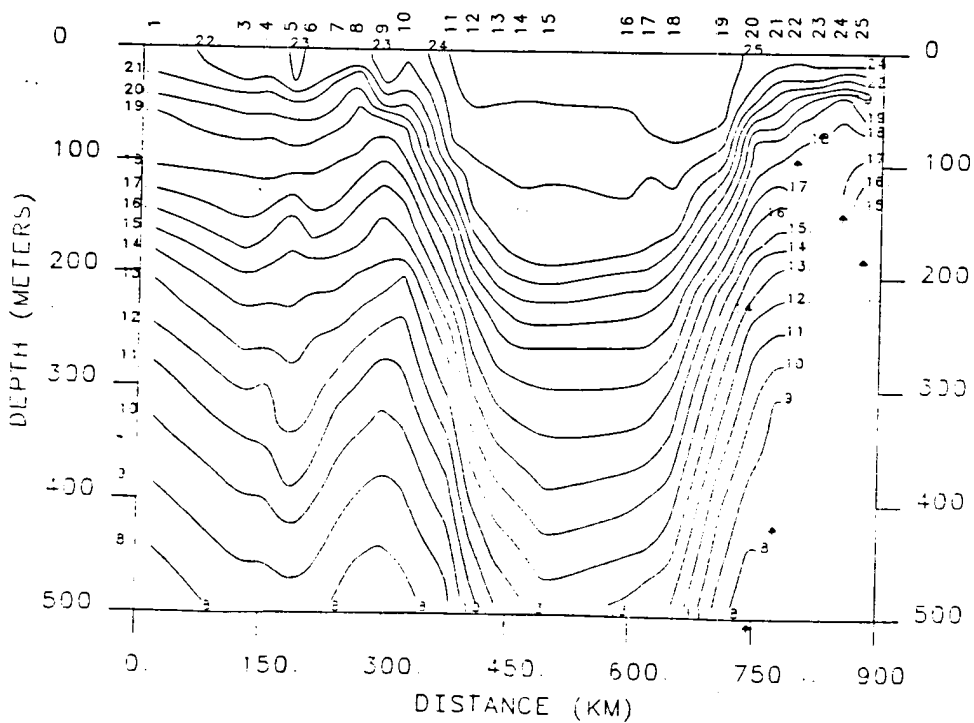
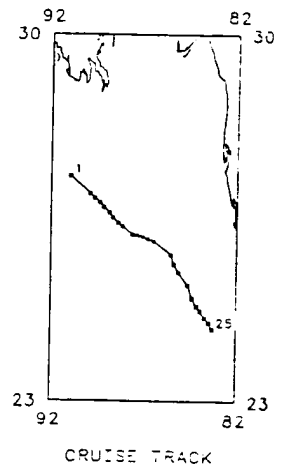
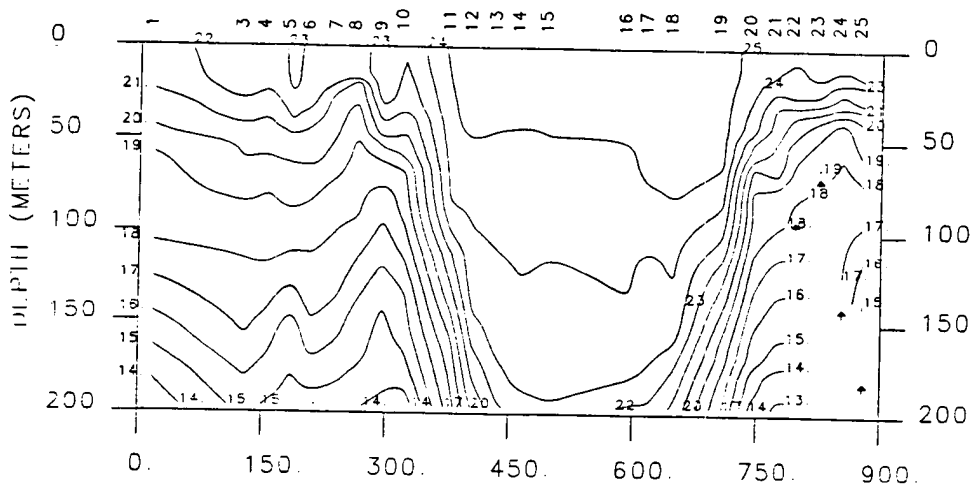
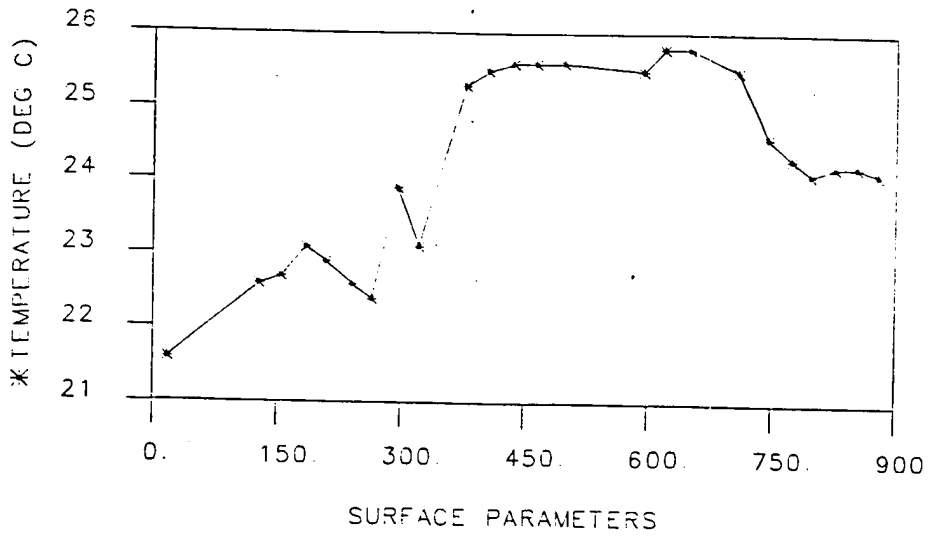


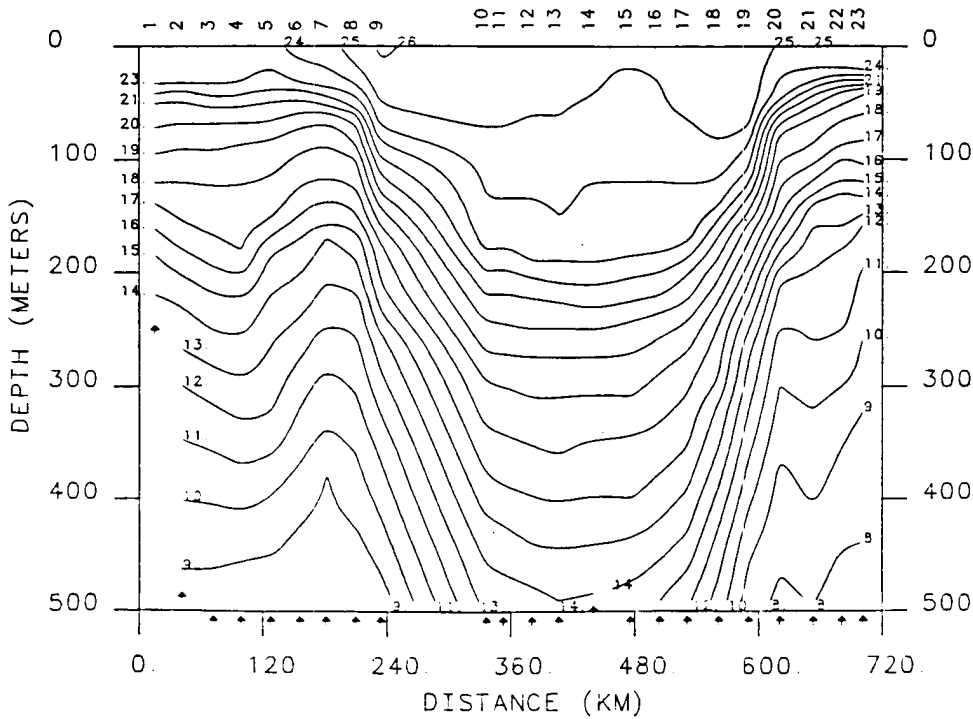
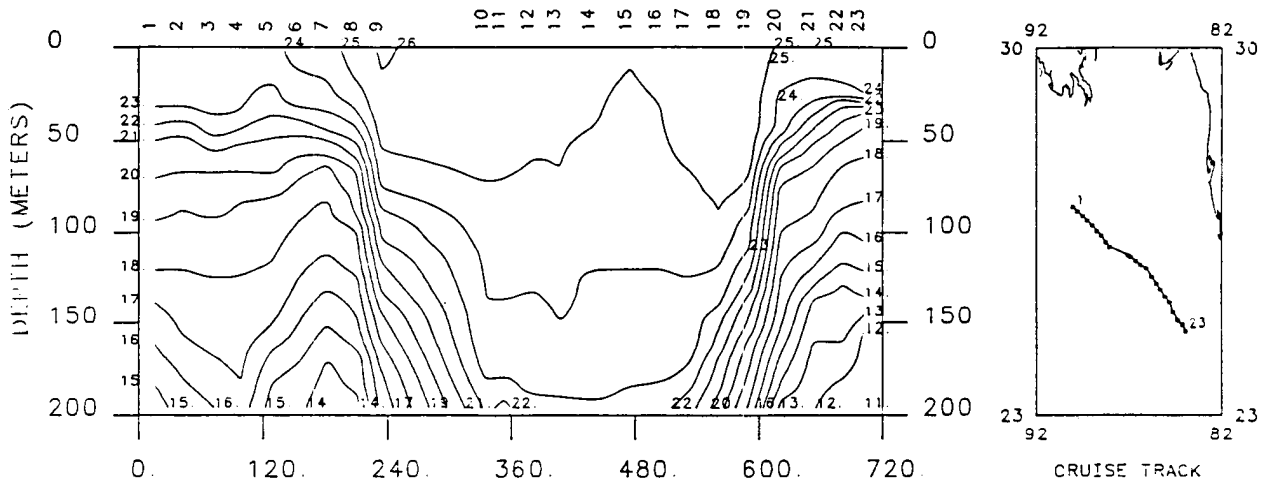
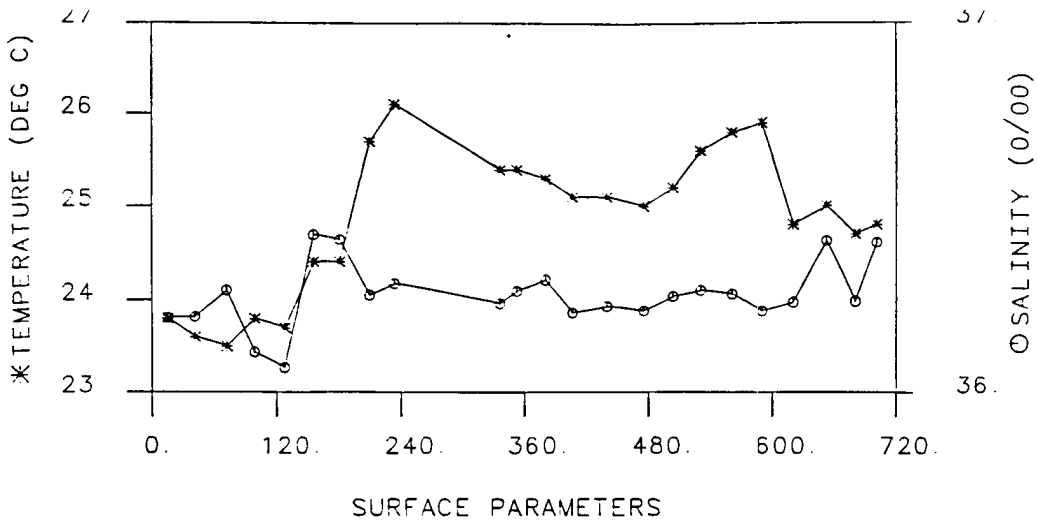


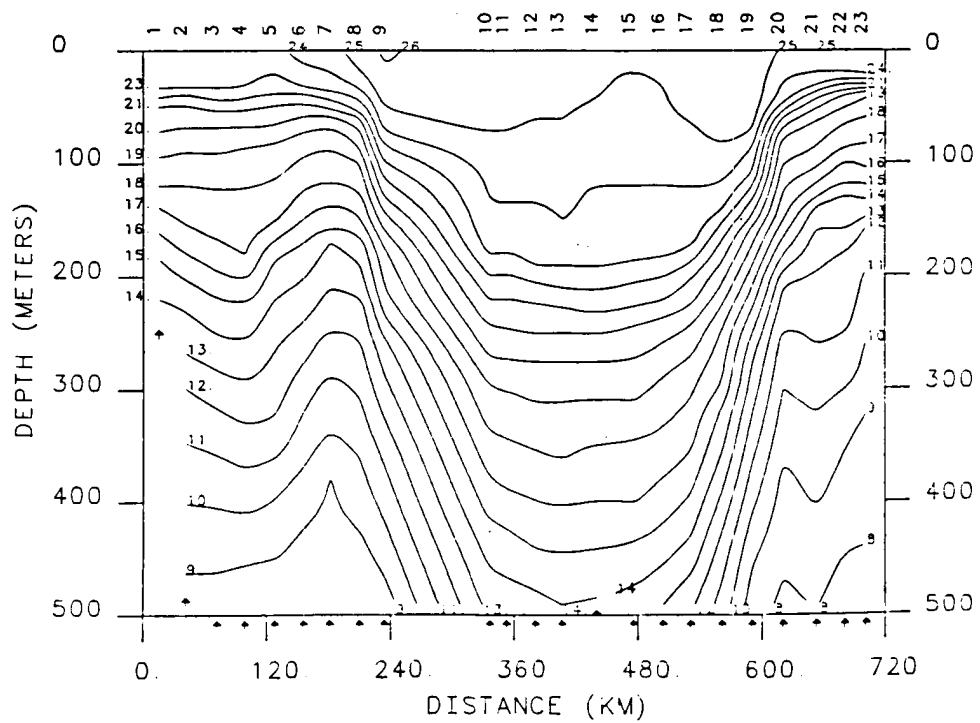
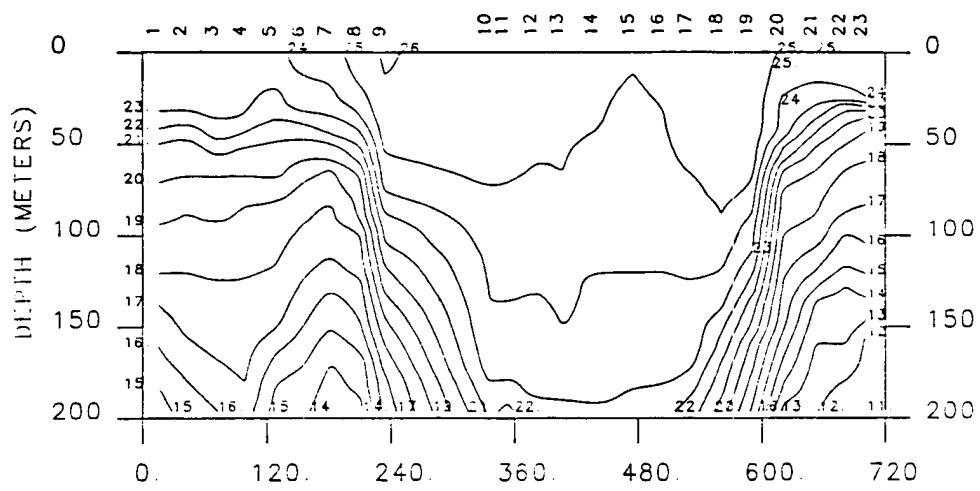
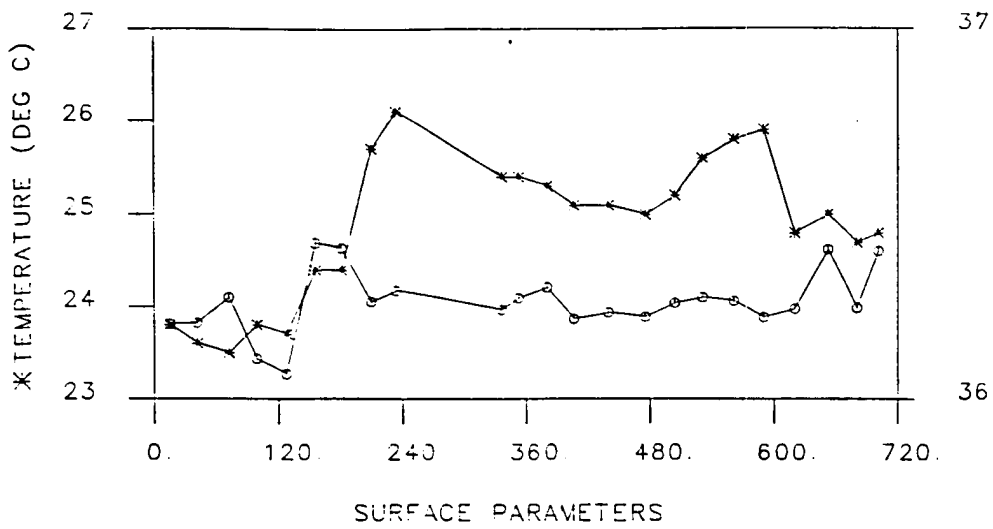
EDGAR M QUEENY 8406 05/02-03/84

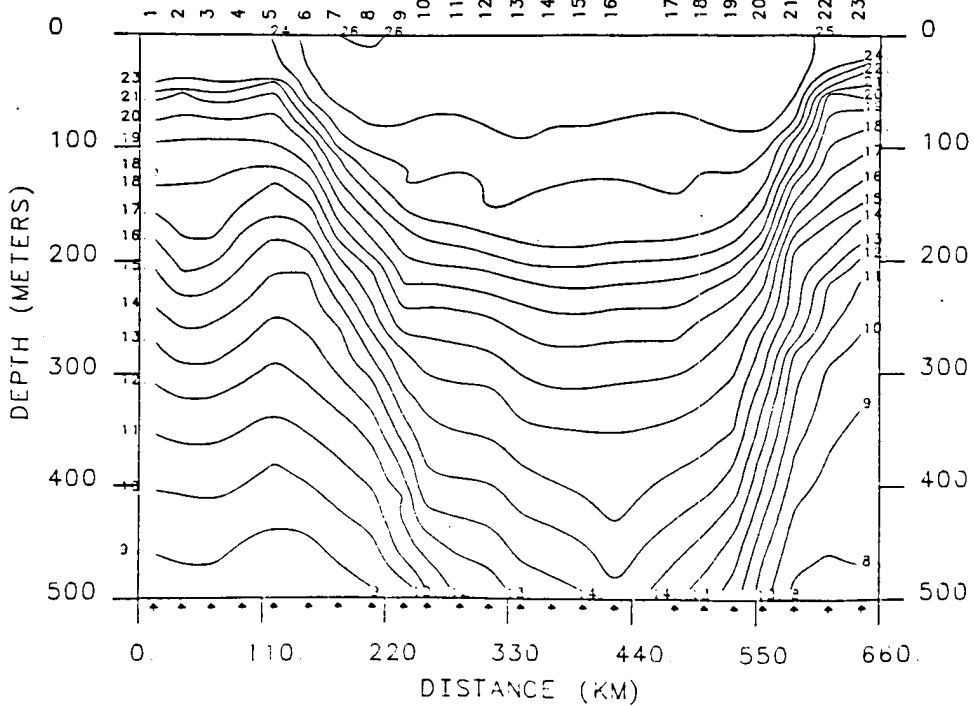
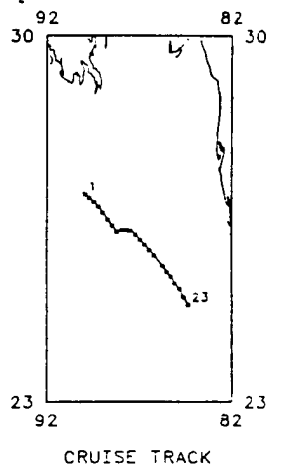
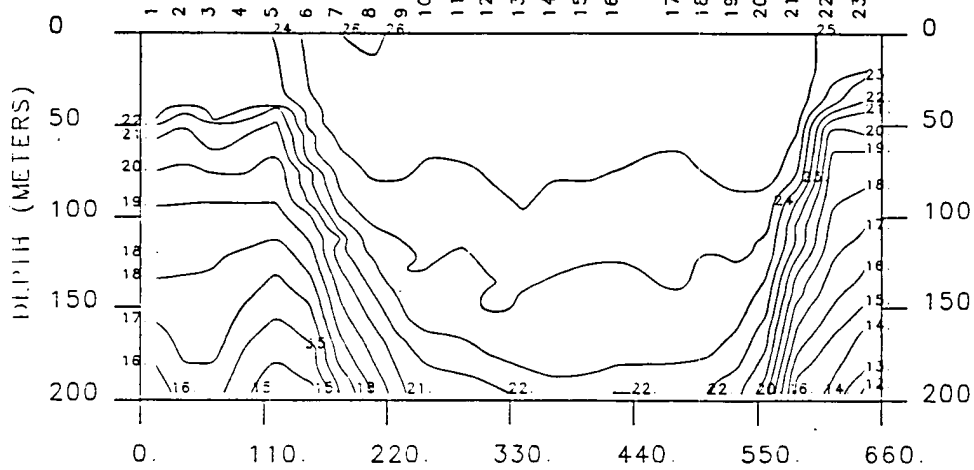
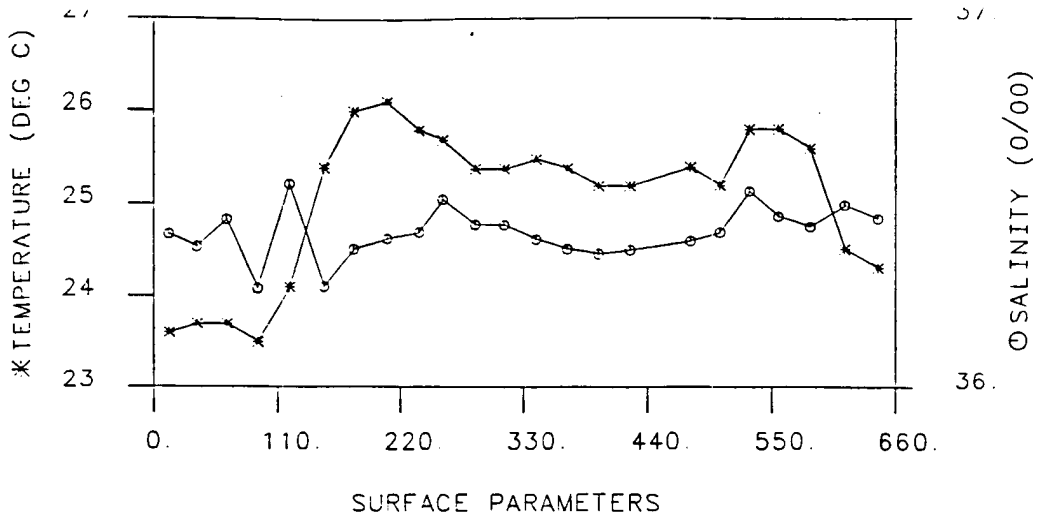


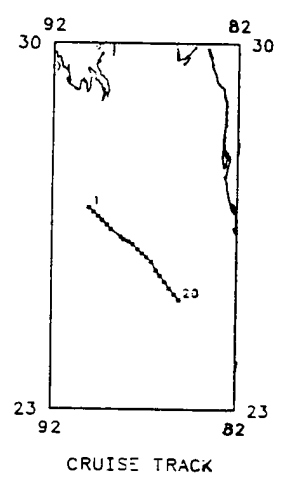
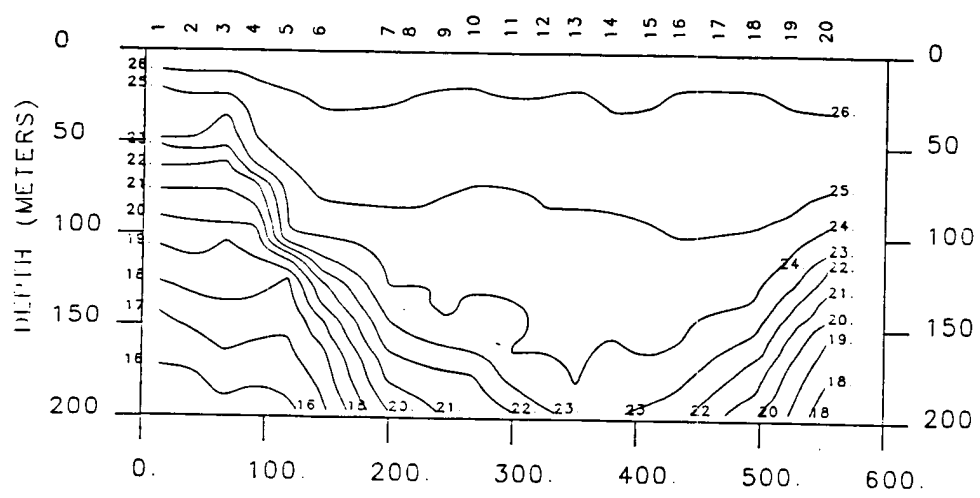
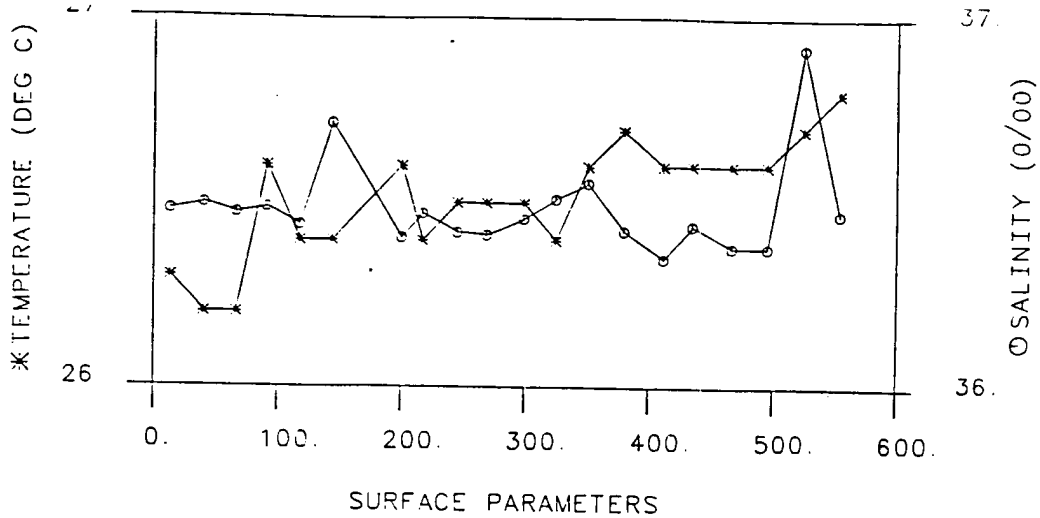
EDGAR M QUEENY 8406 05/02-03/84



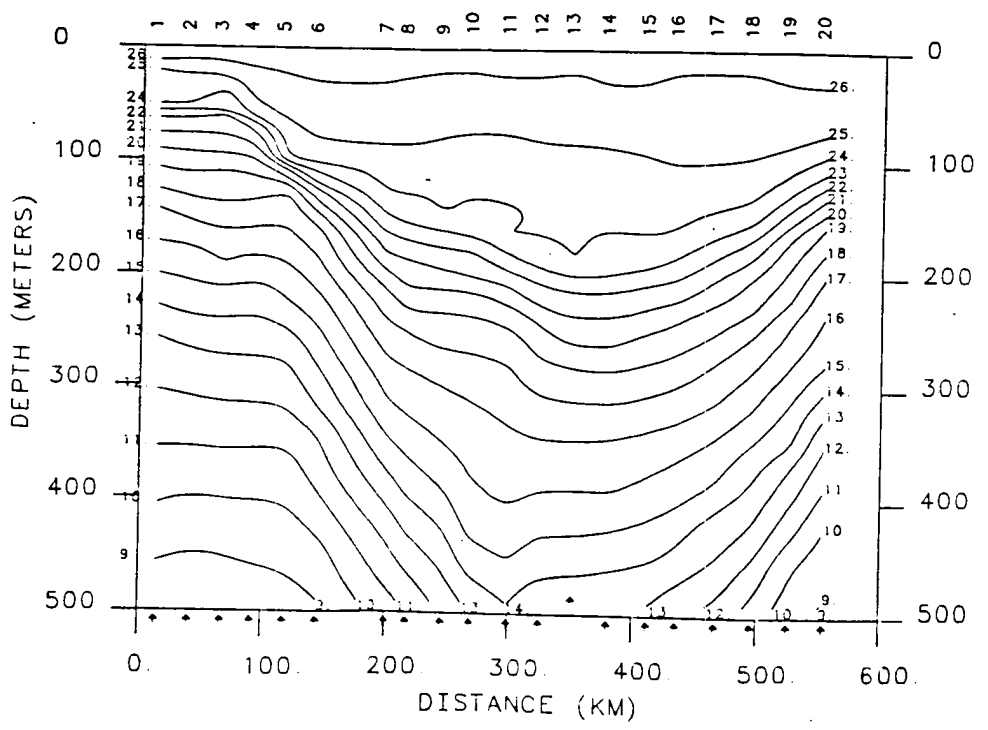




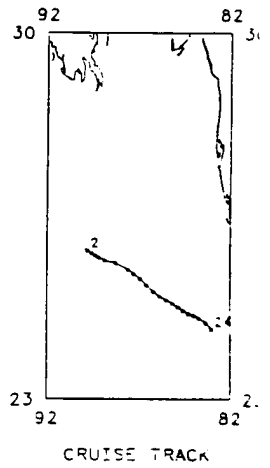
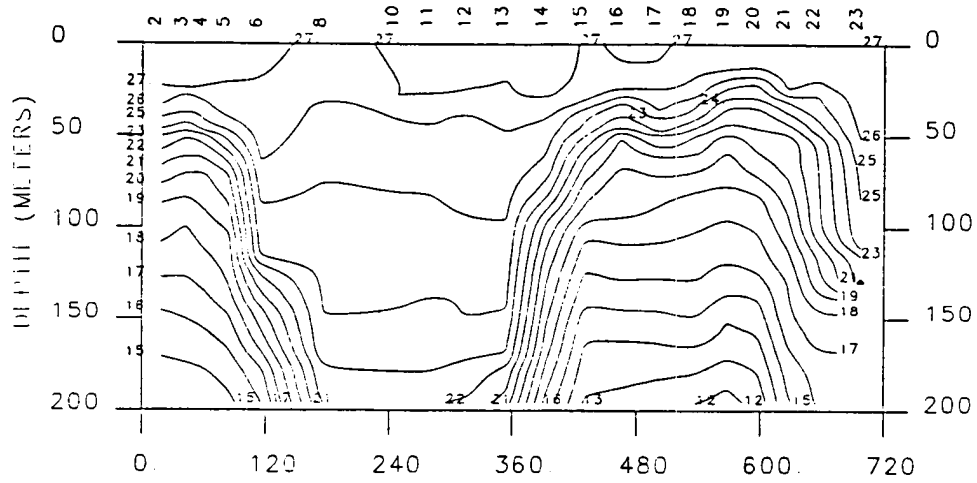
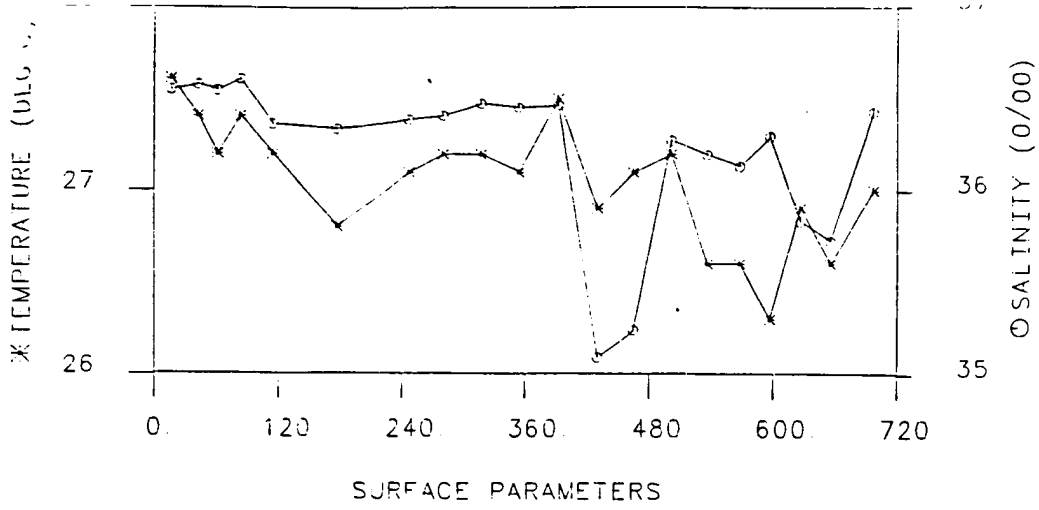




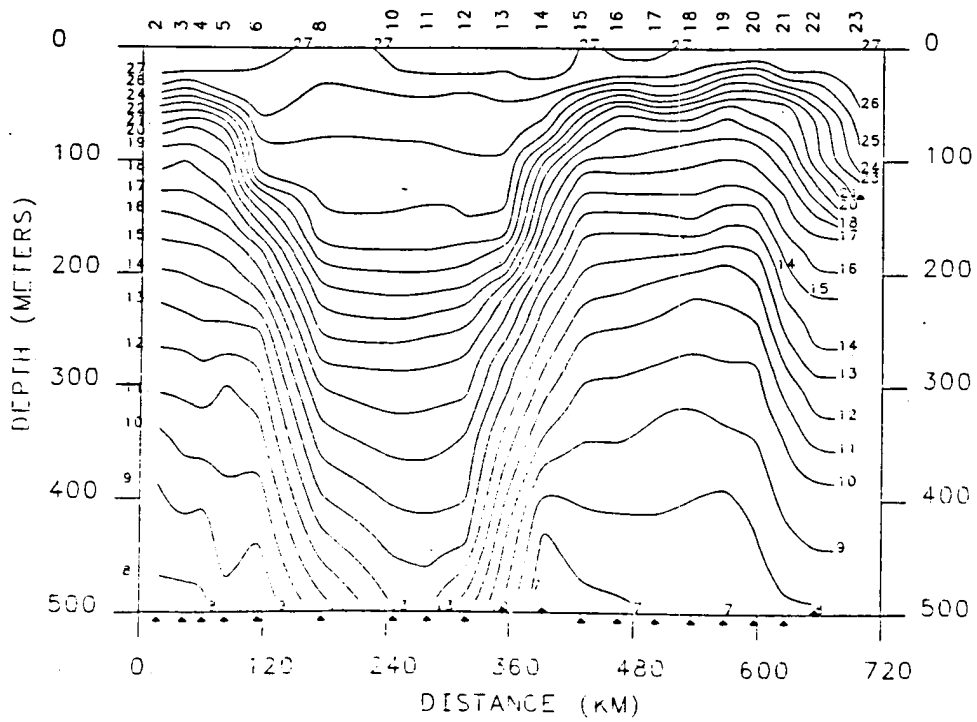
EDGAR M QUEENY 8410 8410 06/24-25/84



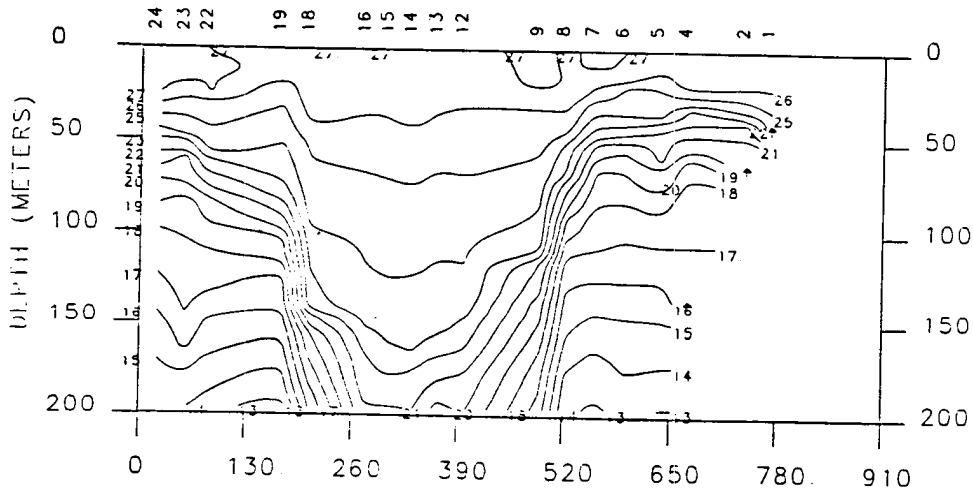
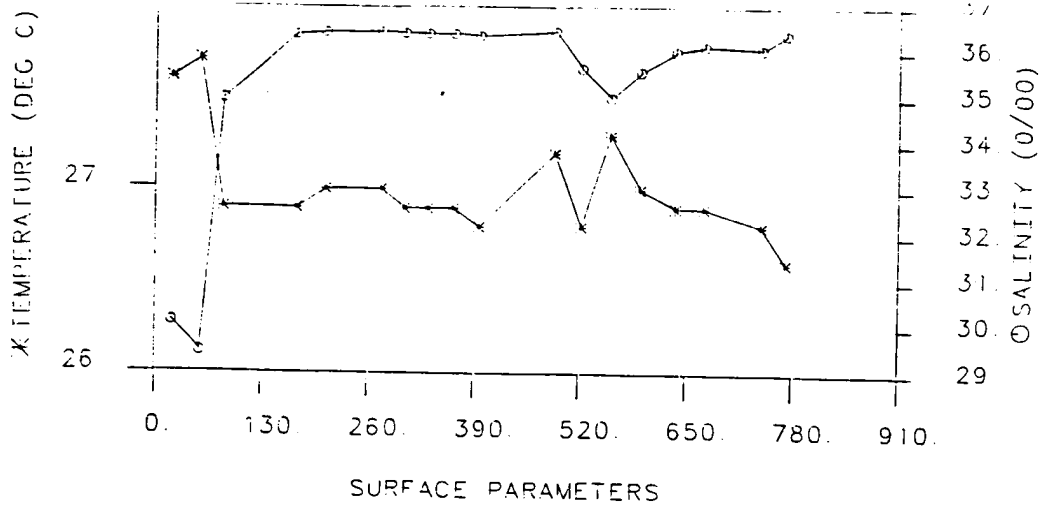
EDGAR M QUEENY 8410 8410 06/24-25/84



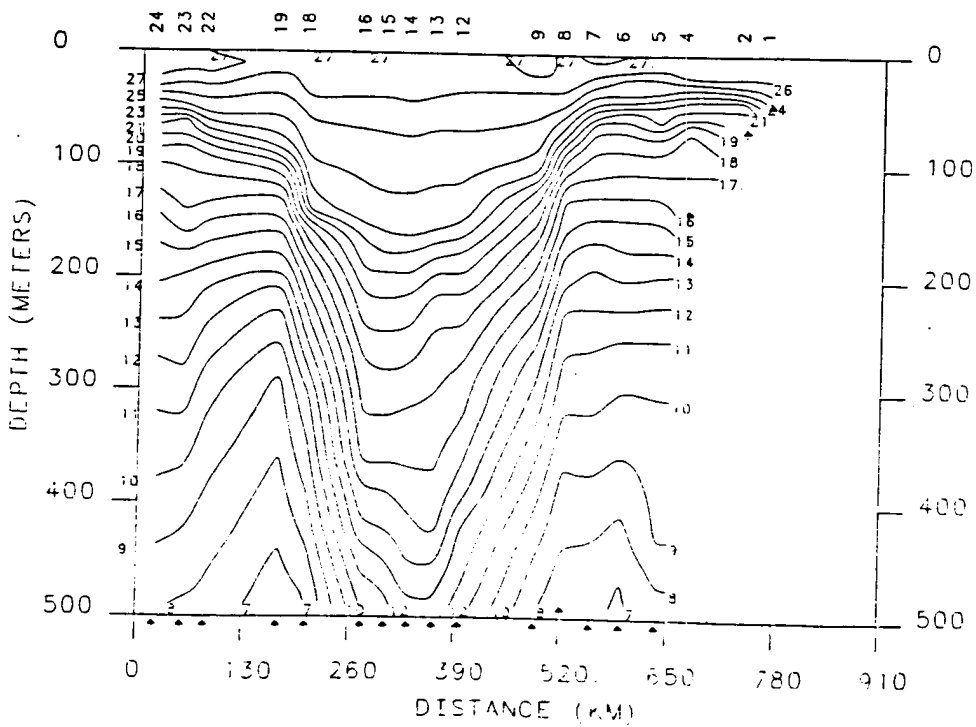
EDGAR M QUEENY 8411 07/14-15/84



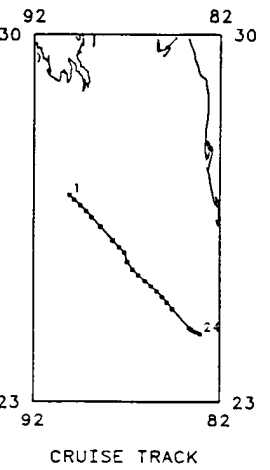
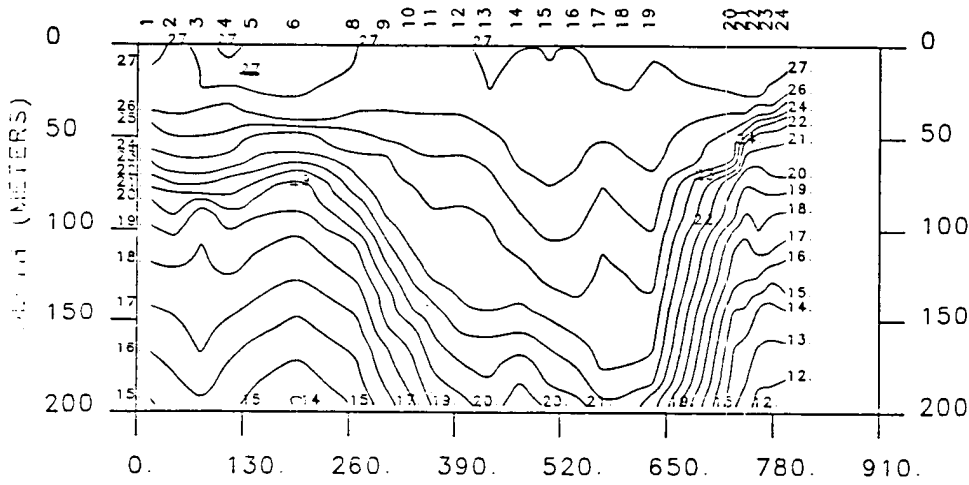
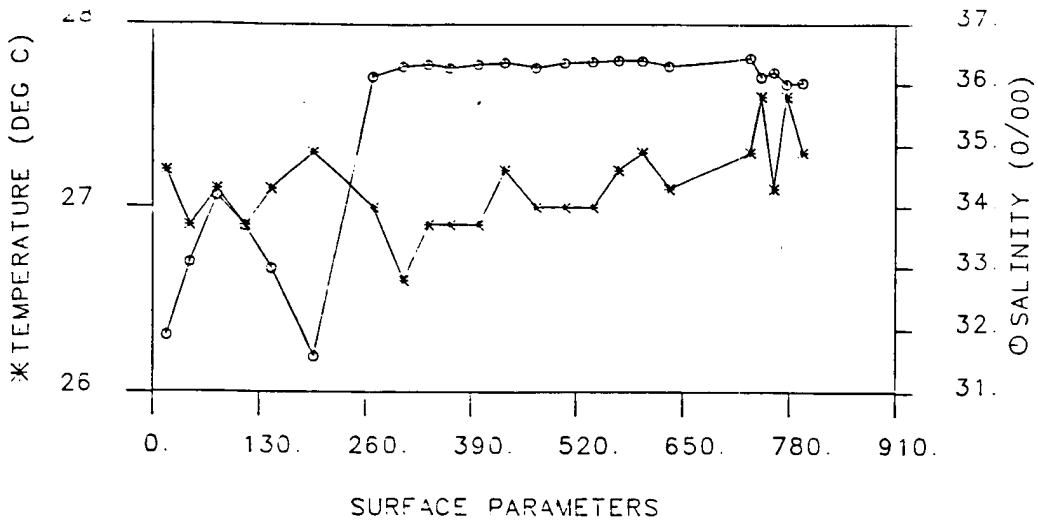
EDGAR M QUEENY 8411 07/14-15/84



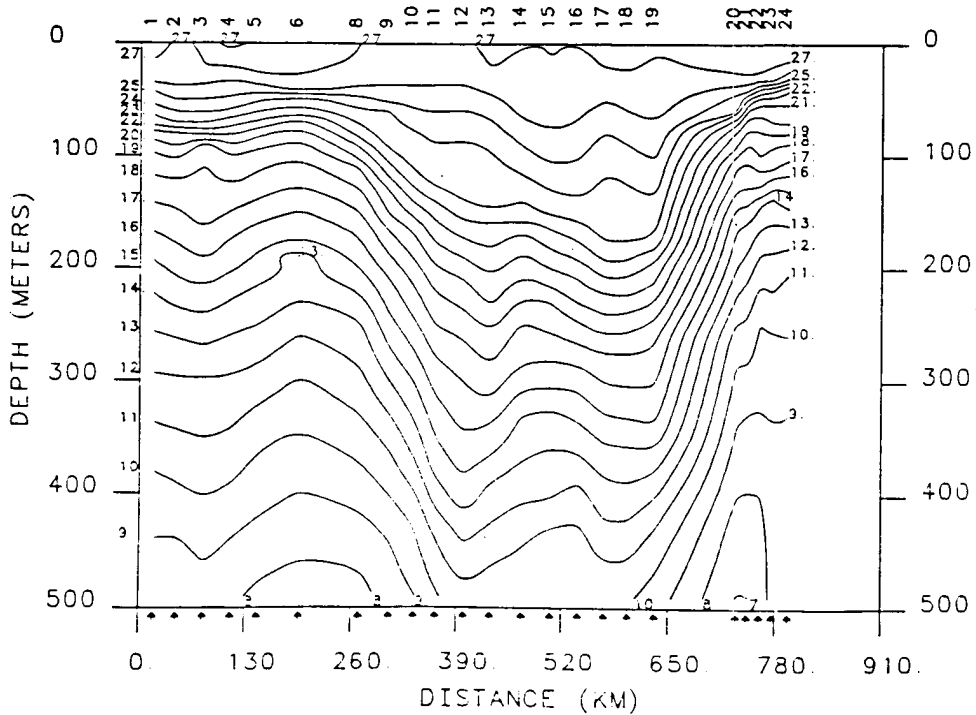
EDGAR M QUEENY 8412 07/25-26/84



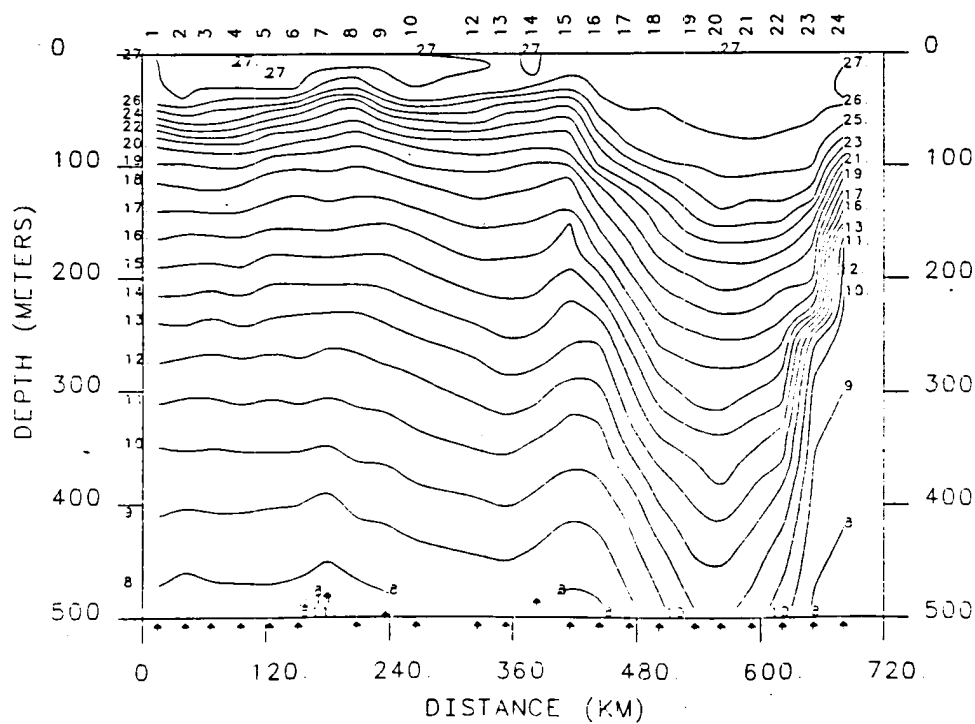
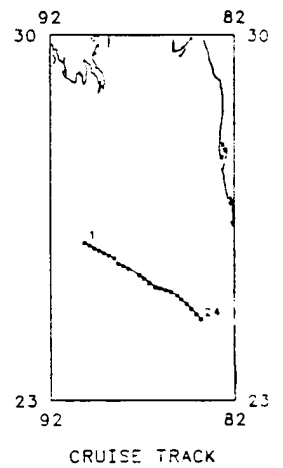
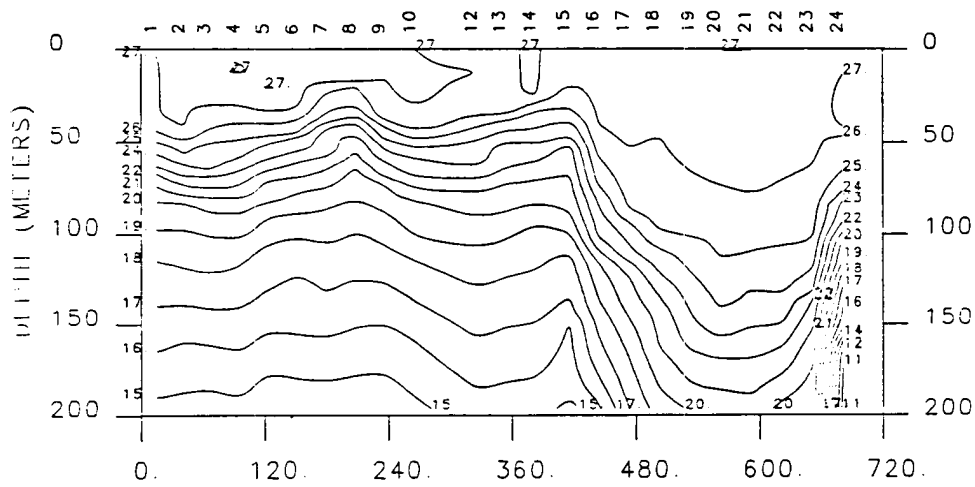
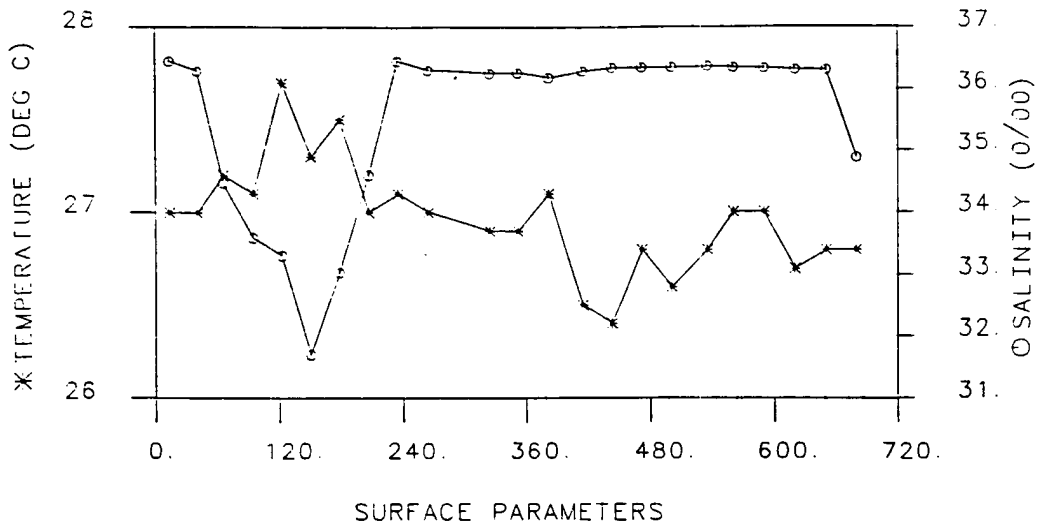
EDGAR M QUEENY 8412 07/25-26/84

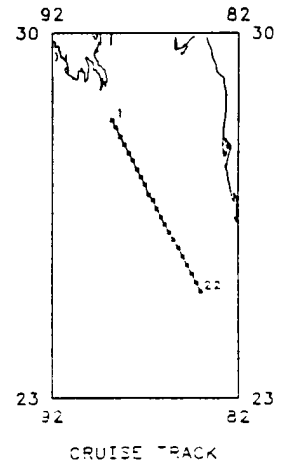
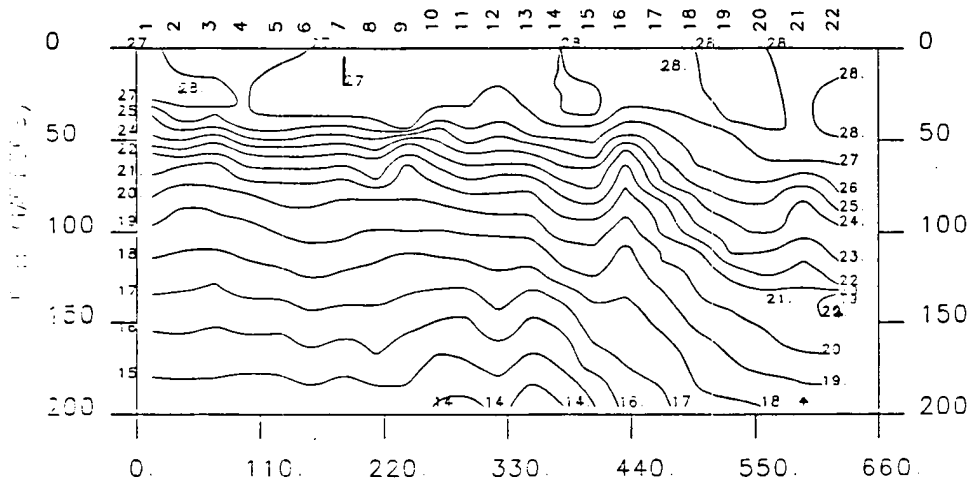
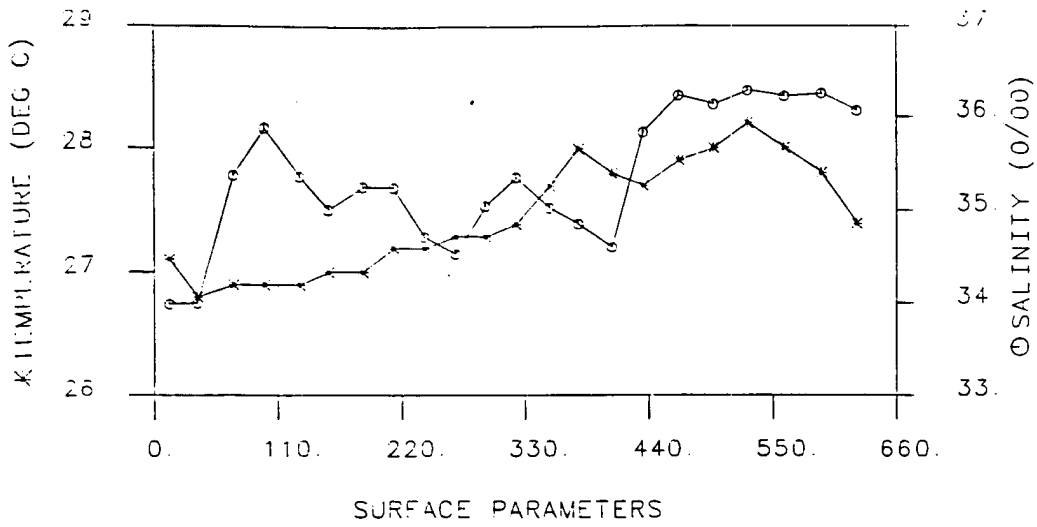


EDGAR M QUEENY 8413 08/19-20/84

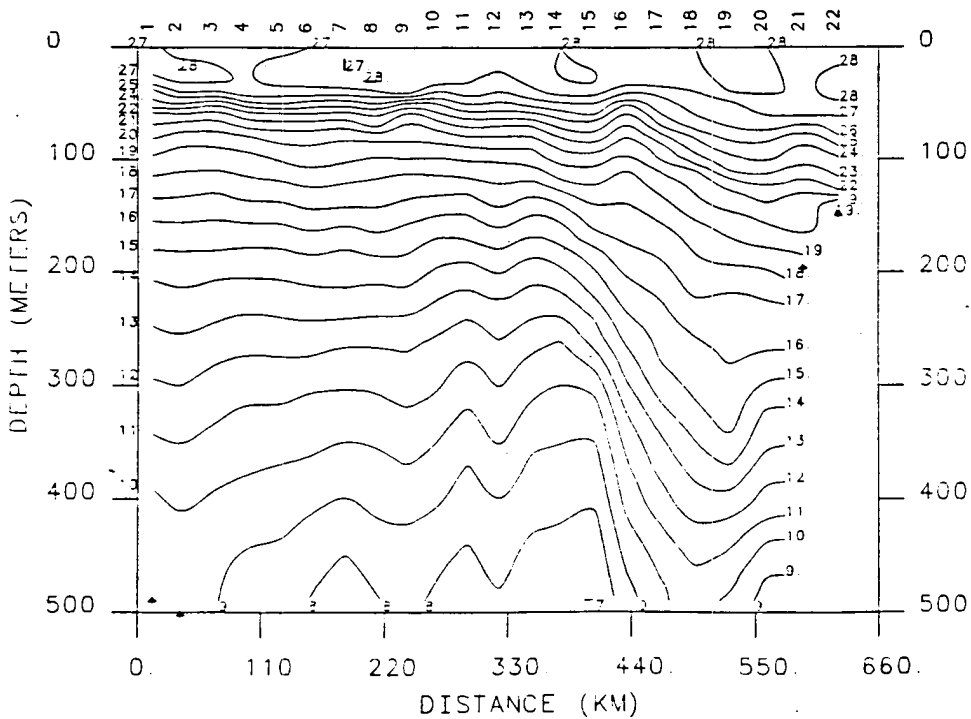


EDGAR M QUEENY 8413 08/19-20/84

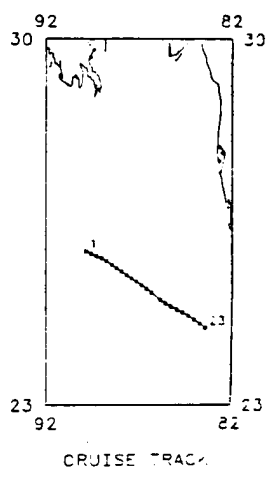
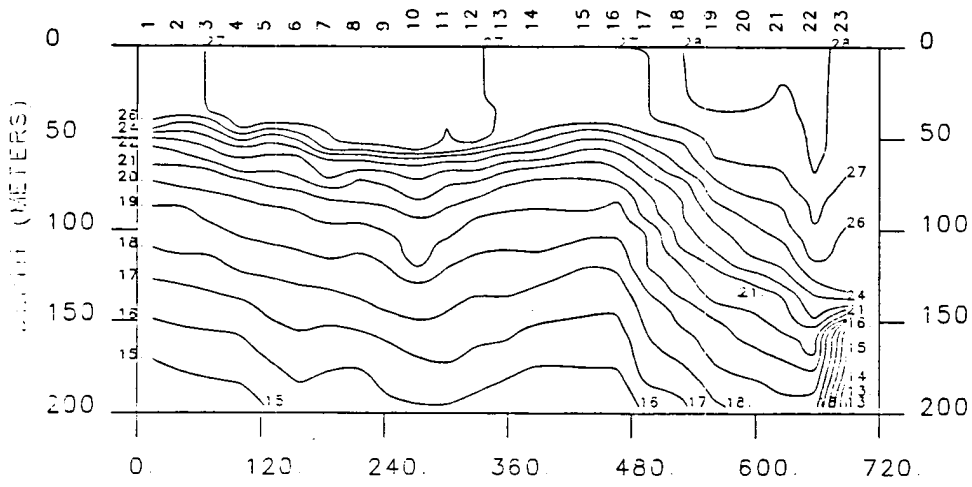
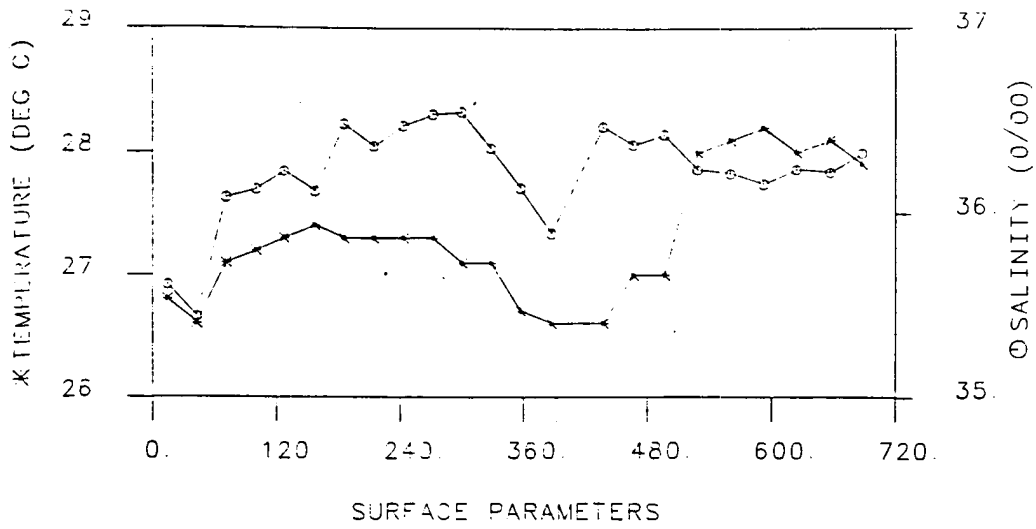




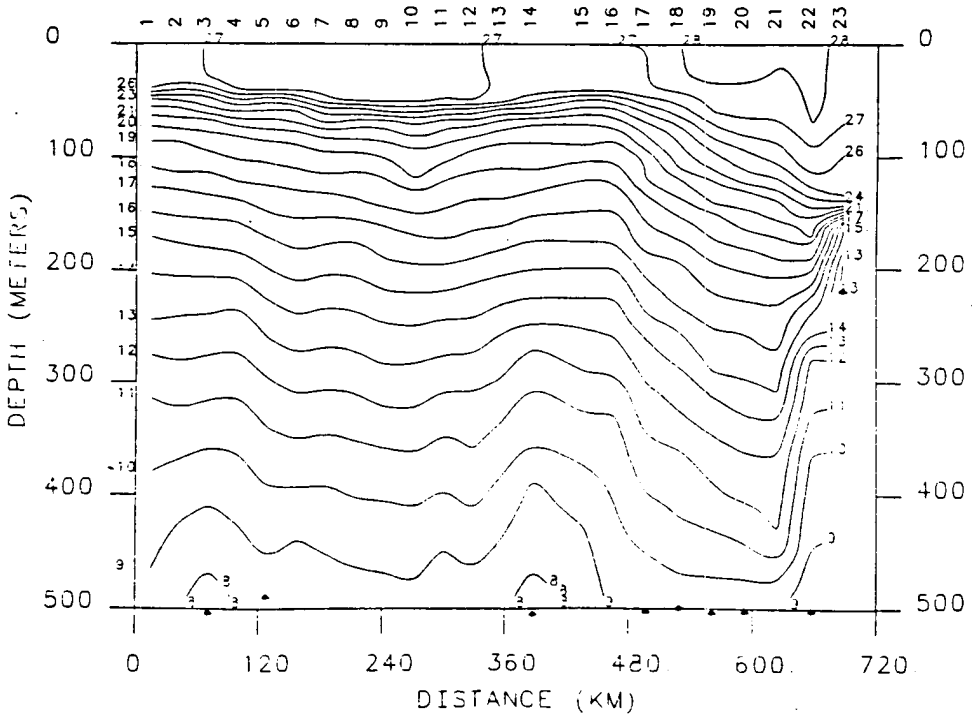
EDGAR M QUEENY 8415 09/30-10/01/84



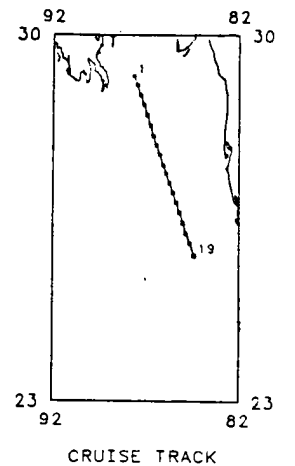
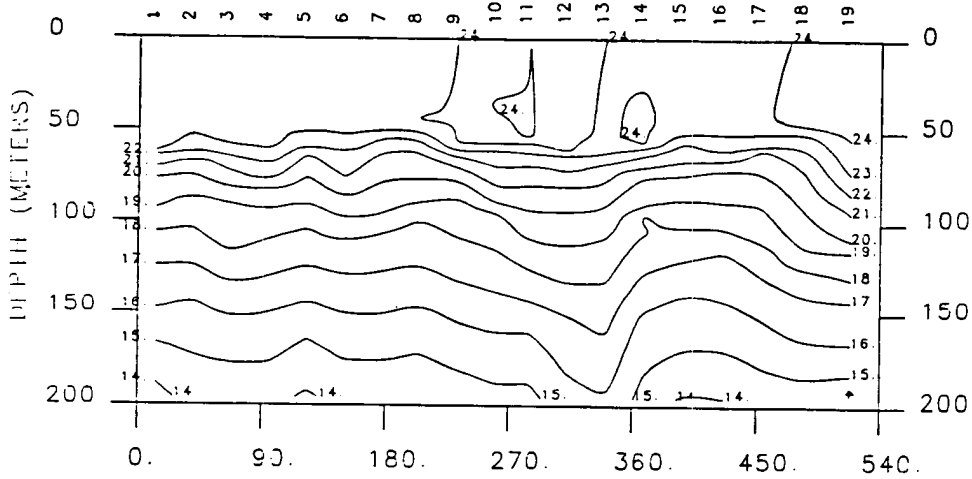
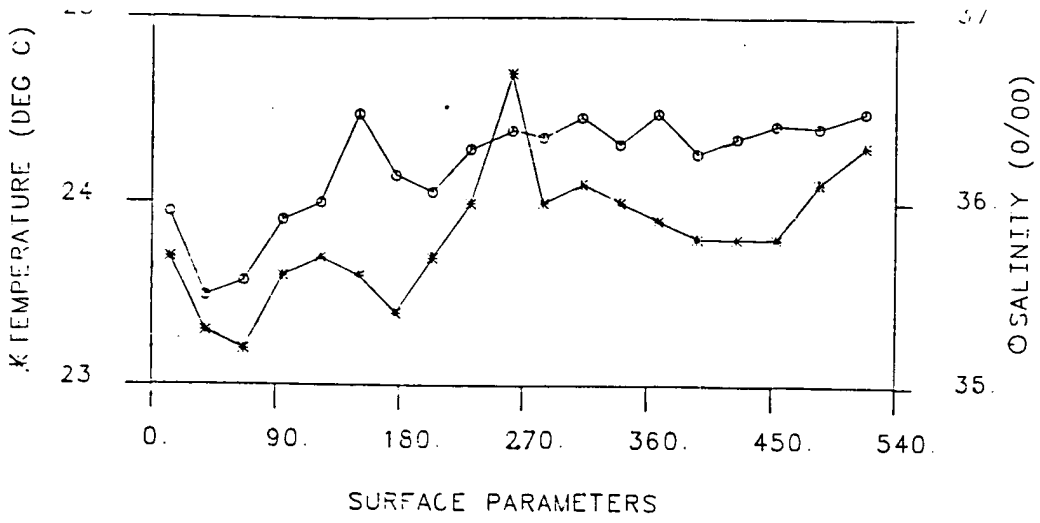
EDGAR M QUEENY 8415 09/30-10/01/84



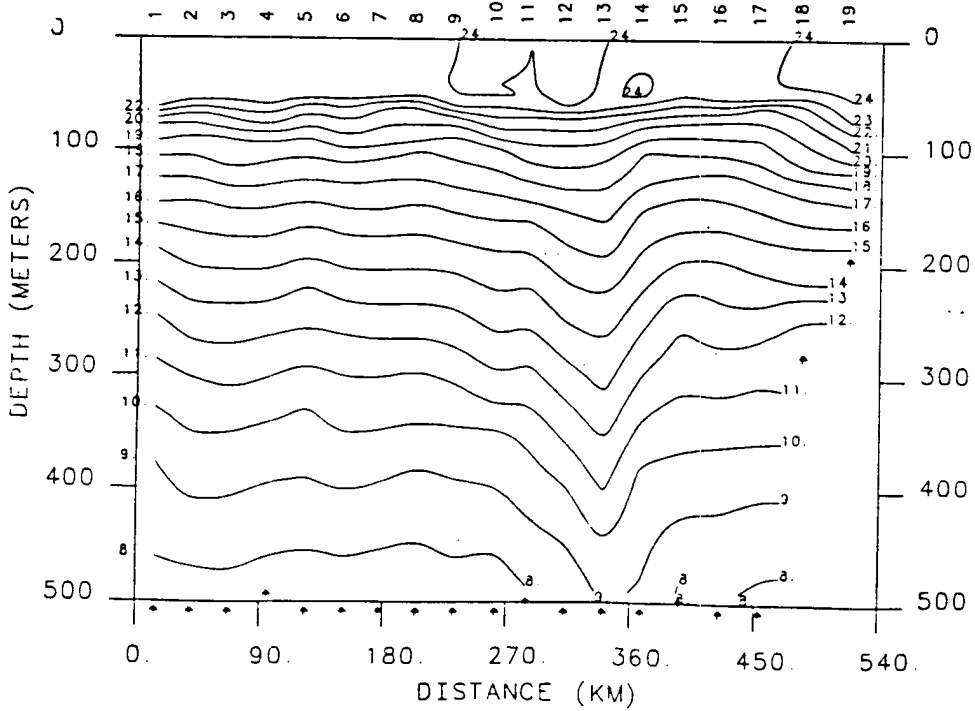
EDGAR M. QUEENY 8416 10/21-22/84



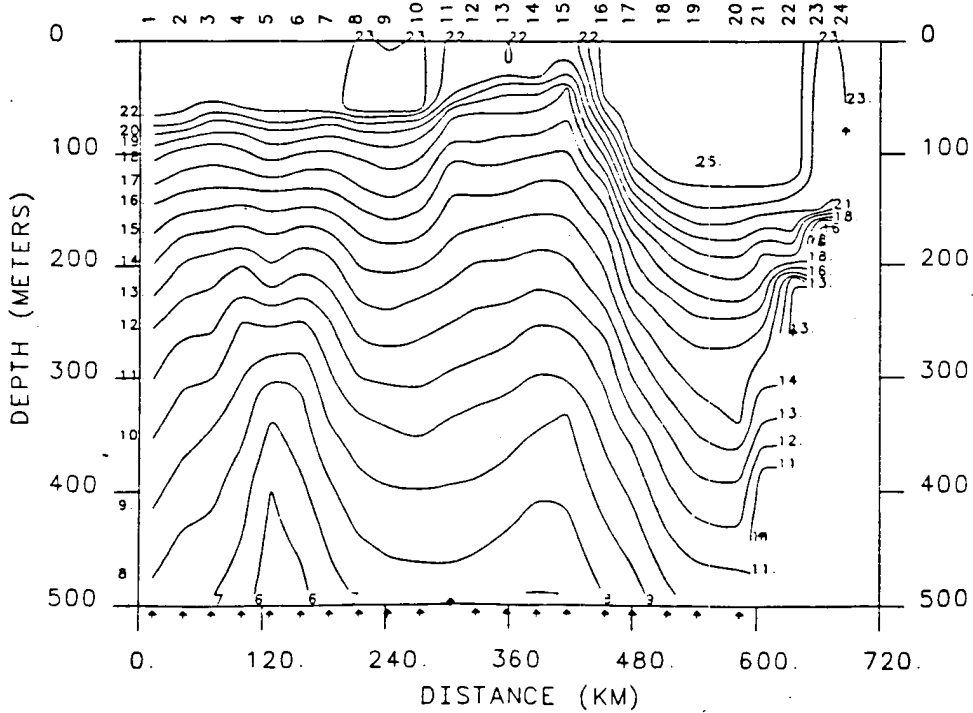

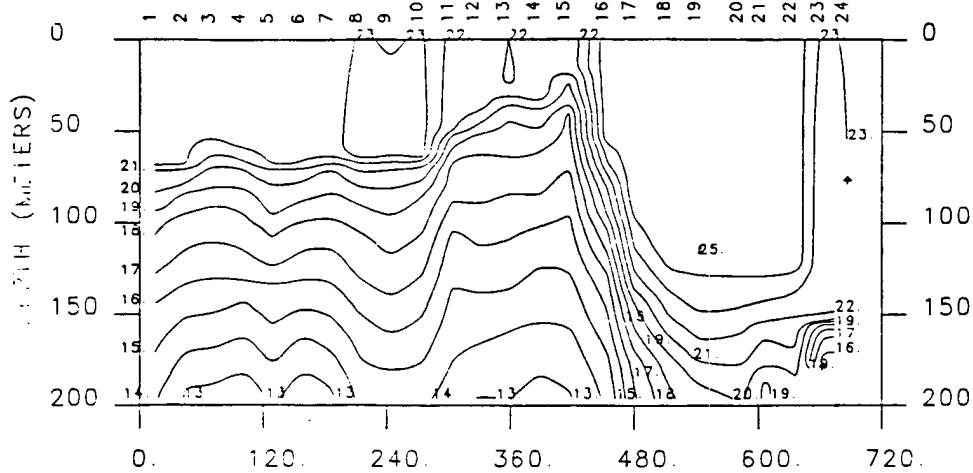
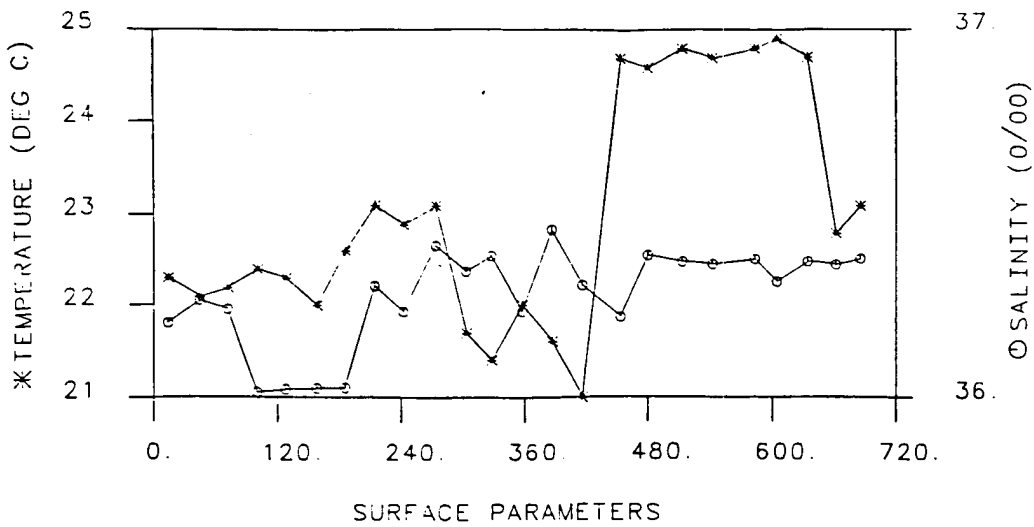
EDGAR M. QUEENY 8416 10/21-22/84

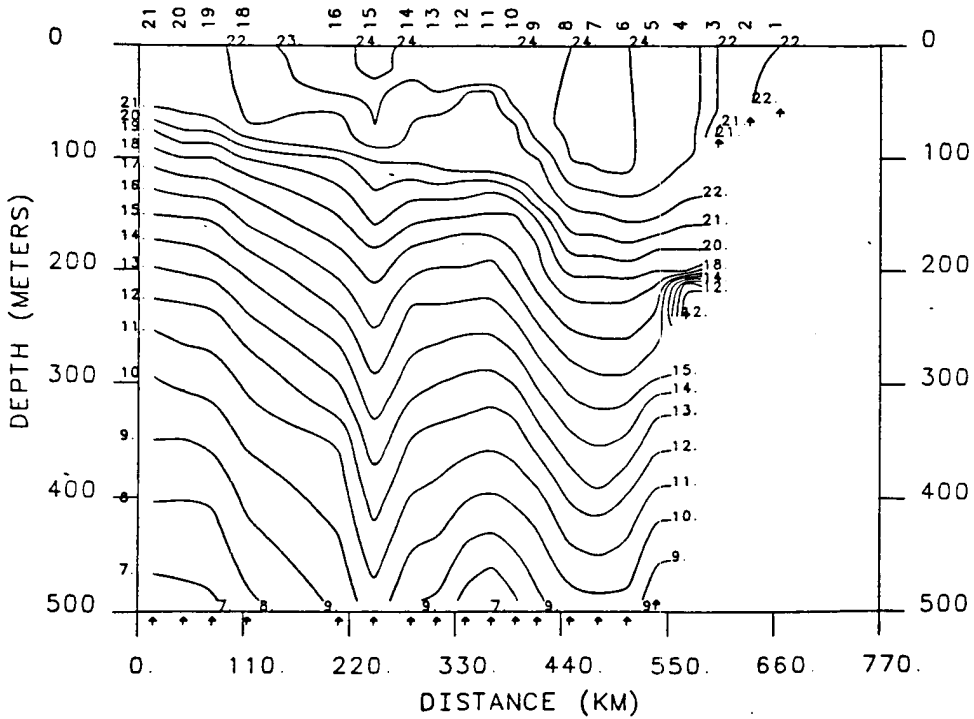
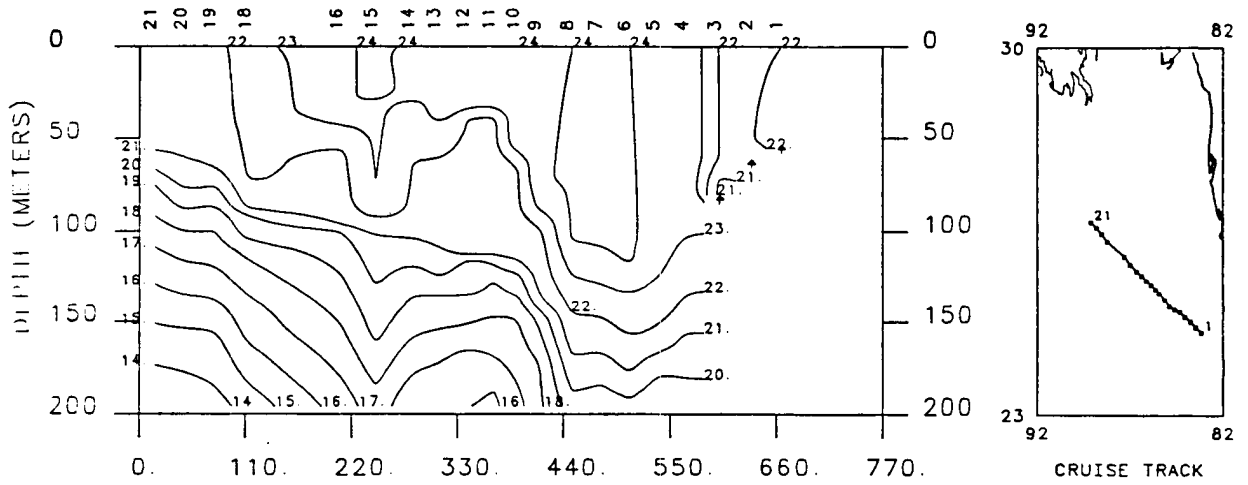
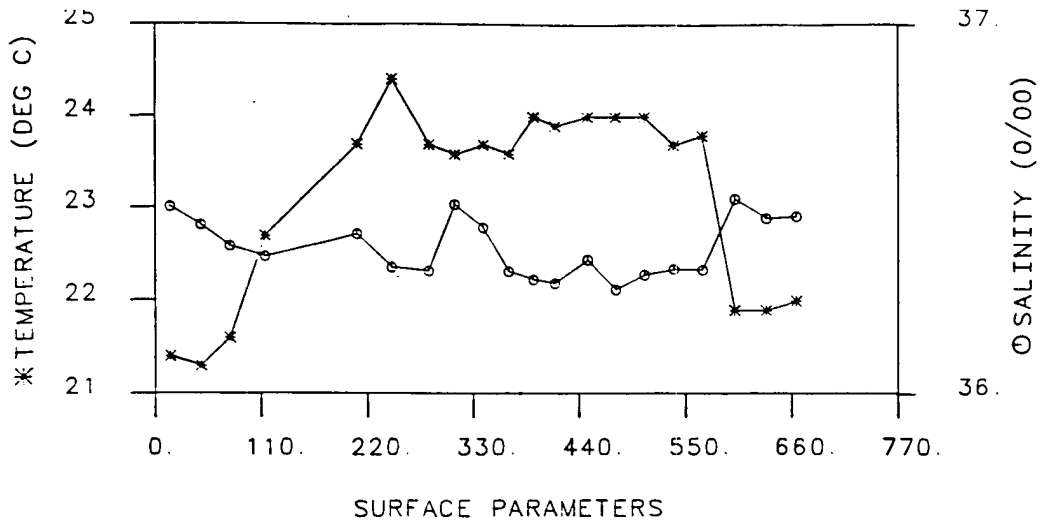


EDGAR M QUEENY 8417 11/08-09/84



EDGAR M QUEENY 8417 11/08-09/84







The Department of the Interior Mission

As the Nation's principal conservation agency, the Department of the Interior has responsibility for most of our nationally owned public lands and natural resources. This includes fostering sound use of our land and water resources; protecting our fish, wildlife, and biological diversity; preserving the environmental and cultural values of our national parks and historical places; and providing for the enjoyment of life through outdoor recreation. The Department assesses our energy and mineral resources and works to ensure that their development is in the best interests of all our people by encouraging stewardship and citizen participation in their care. The Department also has a major responsibility for American Indian reservation communities and for people who live in island territories under U.S. administration.



The Minerals Management Service Mission

As a bureau of the Department of the Interior, the Minerals Management Service's (MMS) primary responsibilities are to manage the mineral resources located on the Nation's Outer Continental Shelf (OCS), collect revenue from the Federal OCS and onshore Federal and Indian lands, and distribute those revenues.

Moreover, in working to meet its responsibilities, the **Offshore Minerals Management Program** administers the OCS competitive leasing program and oversees the safe and environmentally sound exploration and production of our Nation's offshore natural gas, oil and other mineral resources. The MMS **Minerals Revenue Management** meets its responsibilities by ensuring the efficient, timely and accurate collection and disbursement of revenue from mineral leasing and production due to Indian tribes and allottees, States and the U.S. Treasury.

The MMS strives to fulfill its responsibilities through the general guiding principles of: (1) being responsive to the public's concerns and interests by maintaining a dialogue with all potentially affected parties and (2) carrying out its programs with an emphasis on working to enhance the quality of life for all Americans by lending MMS assistance and expertise to economic development and environmental protection.