



# June

2008

<i>Sun</i>	<i>Mon</i>	<i>Tue</i>	<i>Wed</i>	<i>Thu</i>	<i>Fri</i>	<i>Sat</i>
 <b>1</b>	<b>2</b>	<b>3</b>	<b>4</b> <b>Station 35</b> 53°01.8' x 170°06.2' 53°03.3' x 170°11.1'	<b>5</b> <b>Station 37</b> 52°16.8' x 173°29.8' 52°25.3' x 173°30.3'	<b>6</b> <b>Station 38</b> 52°15.1' x 174°50.6' 52°20.3' x 174°40.9'	<b>7</b> <b>Station 39</b> 52°08.8' x 175°36.1' 52°10.3' x 175°49.3'
<b>8</b> <b>Station 40</b> 51°58.2' x 76°27.0' 52°04.2' x 76°18.4'	<b>9</b> <b>Station 42</b> 51°46.4' x 178°57.8' 51°39.7' x 178°49.5'	<b>10</b> <b>Station 53</b> 51°24.2' x 178°37.1' 51°22.0' x 178°27.1'	<b>11</b> <b>Station 54</b> 51°45.8' x 178°09.9' 51°43.9' x 178°23.6'	<b>12</b> <b>Station 55</b> 51°35.5' x 177°37.0' 51°31.6' x 177°49.8'	<b>13</b> <b>Station 57</b> 51°44.0' x 175°59.6' 51°35.0' x 176°02.6'	<b>14</b> <b>Station 58</b> 51°46.0' x 175°08.5' 51°42.2' x 175°06.8'
<b>15</b> <b>Station 59</b> 51°52.9' x 174°20.3' 51°46.5' x 174°30.3'	<b>16</b> <b>Station 60</b> 51°55.2' x 173°30.1' 51°52.2' x 173°42.6'	<b>17</b> <b>Station 61</b> 52°26.5' x 70°18.6' 52°20.4' x 170°27.4'	<b>18</b> In Port Dutch Harbor	<b>19</b> <b>Station 62</b> 52°39.8' x 168°59.3' 52°33.7' x 169°10.7'	<b>20</b> <b>Station 63</b> 52°57.9' x 168°08.1' 52°51.3' x 168°12.6'	<b>21</b> <b>Station 64</b> 53°11.5' x 166°51.3' 53°03.0' x 166°56.0'
<b>22</b> <b>Station 65</b> 53°35.0' x 165°41.1' 53°26.7' x 165°46.8'	<b>23</b> <b>Station 66</b> 53°44.2' x 164°28.1' 53°37.6' x 164°39.3'	<b>24</b> <b>Station 67</b> 53°58.2' x 163°15.8' 53°51.8' x 163°24.1'	<b>25</b> <b>Station 68</b> 54°08.0' x 161°38.2' 54°03.5' x 161°51.5'	<b>26</b> <b>Station 69</b> 54°18.9' x 161°03.6' 54°12.6' x 161°13.2'	<b>27</b> <b>Station 70</b> 54°21.9' x 160°14.1' 54°13.9' x 160°18.8'	<b>28</b> <b>Station 71</b> 54°30.6' x 159°15.3' 54°22.3' x 159°25.9'
<b>29</b> <b>Station 72</b> 54°38.0' x 158°34.8' 54°29.5' x 158°42.2'	<b>30</b> <b>Station 73</b> 54°51.1' x 157°44.2' 54°43.3' x 157°51.6'					


# July

2008

<i>Sun</i>	<i>Mon</i>	<i>Tue</i>	<i>Wed</i>	<i>Thu</i>	<i>Fri</i>	<i>Sat</i>
		<b>1</b> <b>Station 74</b> (See August map) 55°14.4'x 156°40.4' 55°06.6'x 156°44.6'	<b>2</b> <b>Station 75</b> (See August map) 55°38.5'x 155°50.9' 55°30.0'x 155°50.0'	<b>3</b> Travel to Ketchikan	<b>4</b> Travel to Ketchikan	<b>5</b> Travel to Ketchikan
<b>6</b> Travel to Ketchikan	<b>7</b> Travel to Ketchikan	<b>8</b> Travel to Ketchikan	<b>9</b> <b>Station 148</b> 54°38.9'x 132°50.3' 54°36.0'x 132°56.0' <b>Station 149</b> 54°35.9'x 133°01.4' 54°35.8'x 133°09.4'	<b>10</b> <b>Station 108</b> 54°27.0'x 133°55.8' 54°32.2'x 134°04.1'	<b>11</b> <b>Station 107</b> 54°54.0'x 134°17.2' 55°00.8'x 134°27.1'	<b>12</b> <b>Station 106</b> 55°20.8'x 134°44.1' 55°23.3'x 134°56.8'
<b>13</b> <b>Station 105</b> 55°33.5'x 134°58.0' 55°37.5'x 135°07.8'	<b>14</b> <b>Station 144</b> 55°55.8'x 134°54.1' 56°00.0'x 134°54.8' <b>Station 145</b> 56°02.0'x 134°55.6' 56°05.6'x 135°01.7'	<b>15</b> <b>Station 104</b> 55°59.0'x 135°26.2' 56°04.8'x 135°38.0'	<b>16</b> <b>Station 103</b> 56°23.0'x 135°20.9' 56°22.1'x 135°36.8'	<b>17</b> <b>Station 102</b> 56°51.1'x 135°59.8' 56°57.4'x 136°06.2'	<b>18</b> <b>Station 101</b> 57°11.3'x 136°14.1' 57°14.9'x 136°24.7'	<b>19</b> <b>Station 100</b> 57°37.1'x 136°32.2' 57°38.5'x 136°44.1'
<b>20</b> <b>Station 142</b> 57°54.9'x 137°00.6' 57°55.2'x 137°08.4' <b>Station 143</b> 57°58.0'x 137°04.6' 57°58.2'x 137°12.6'	<b>21</b> <b>Station 99</b> 57°52.7'x 137°22.7' 57°53.4'x 137°37.4'	<b>22</b> <b>Station 98</b> 58°08.4'x 138°43.8' 58°10.3'x 138°55.9'	<b>23</b> <b>Station 97</b> 58°28.1'x 139°28.0' 58°24.9'x 139°42.5'	<b>24</b> In Port Yakutat	<b>25</b> Gear experiment near Yakutat	<b>26</b> Gear experiment near Yakutat
<b>27</b> In Port at Yakutat	<b>28</b> <b>Station 96</b> 58°41.1' 140°38.4' 58°43.4' 140°52.4'	<b>29</b> <b>Station 138</b> 59°25.0'x140°56.2' 59°25.6'x 141°04.6' <b>Station 139</b> 59°24.8'x 141°10.1' 59°21.5'x 141°14.9'	<b>30</b> <b>Station 95</b> 59°03.0'x 141°20.6' 59°02.9'x 141°38.1'	<b>31</b> <b>Station 94</b> 59°23.3'x 142°09.8' 59°28.1'x 142°24.3'		

# August

2008

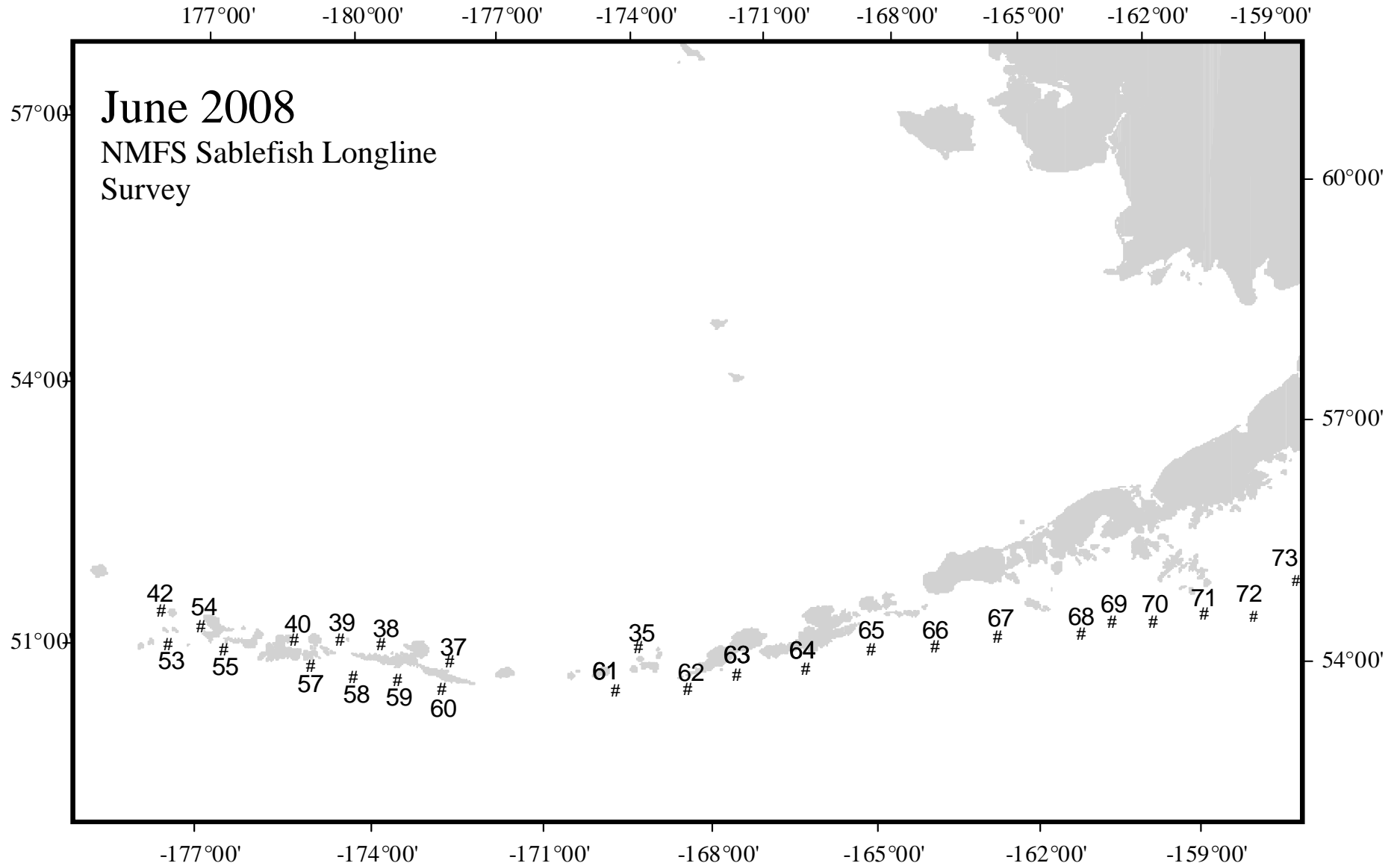
<i>Sun</i>	<i>Mon</i>	<i>Tue</i>	<i>Wed</i>	<i>Thu</i>	<i>Fri</i>	<i>Sat</i>
					<b>1</b> <b>Station 93</b> 59°33.0'x 142°33.8' 59°34.8'x 142°47.4	<b>2</b> <b>Station 136</b> 59°44.8'x 143°35.2' 59°45.7'x 143°42.3' <b>Station 137</b> 59°40.4'x 143°22.9' 59°43.1'x 143°29.8'
<b>3</b> <b>Station 92</b> 59°33.3'x 143°39.1' 59°35.1'x 143°57.1'	<b>4</b> <b>Station 91</b> 59°31.3'x 144°42.7' 59°26.8'x 144°57.5'	<b>5</b> <b>Station 90</b> 59°30.0'x 145°31.5' 59°30.2'x 145°49.7'	<b>6</b> <b>Station 89</b> 59°15.8'x 146°51.1' 59°09.7'x 147°04.5'	<b>7</b> In Port Cordova	<b>8</b> In Port Cordova	<b>9</b> <b>Station 134</b> 59°37.0'x 146°58.0' 59°33.3'x 147°03.2' <b>Station 135</b> 59°30.9'x 147°09.2' 59°27.1'x 147°09.0'
<b>10</b> <b>Station 88</b> 59°09.3'x 147°36.2' 58°59.6'x 147°37.8'	<b>11</b> <b>Station 87</b> 59°07.6'x 148°39.0' 58°58.5'x 148°39.0'	<b>12</b> <b>Station 132</b> 59°05.0'x 149°24.0' 59°02.0'x 149°31.9' <b>Station 133</b> 58°57.0'x 149°30.5' 58°55.2'x 149°38.1'	<b>13</b> <b>Station 130</b> 58°43.6'x 149°11.8' 58°46.1'x 149°04.9' <b>Station 131</b> 58°48.1'x 149°02.9' 58°50.6'x 148°55.3'	<b>14</b> <b>Station 86</b> 58°41.3'x 148°20.4' 58°32.5'x 148°19.0'	<b>15</b> <b>Station 85</b> 58°17.6'x 148°37.0' 58°08.2'x 148°42.1'	<b>16</b> <b>Station 84</b> 57°58.3'x 149°10.0' 57°50.9'x 149°20.0'
<b>17</b> <b>Station 128</b> 58°00.0'x 149°50.5' 57°59.0'x 149°58.3' <b>Station 129</b> 58°05.0'x 149°54.5' 58°04.0'x 150°02.1'	<b>18</b> <b>Station 83</b> 57°37.9'x 149°55.0' 57°28.0'x 149°59.0'	<b>19</b> <b>Station 82</b> 57°24.1'x 150°34.4' 57°15.0'x 150°35.9'	<b>20</b> In Port Kodiak	<b>21</b> <b>Station 81</b> 57°07.1'x 151°13.3' 56°58.2'x 151°17.6'	<b>22</b> <b>Station 80</b> 56°29.1'x 152°12.8' 56°21.1'x 152°21.0'	<b>23</b> <b>Station 79</b> 56°18.2'x 153°04.6' 56°13.3'x 153°16.4'
<b>24</b> <b>Station 78</b> 55°58.4'x 154°01.3' 55°49.9'x 154°01.9'	<b>25</b> <b>Station 77</b> 56°02.5'x 154°34.0' 55°53.6'x 154°34.5'	<b>26</b> <b>Station 76</b> 55°46.0'x 155°08.3' 55°37.9'x 155°15.7'	<b>27</b> <b>Station 122</b> 56°11.2'x 155°57.8' 56°11.0'x 156°04.6' <b>Station 123</b> 56°13.9'x 156°07.8' 56°15.2'x 156°14.6'	<b>28</b> <b>Station 126</b> 57°20.8'x 155°02.4' 57°21.0'x 155°10.2' <b>Station 127</b> 57°20.9'x 155°14.7' 57°19.6'x 155°22.9'	<b>29</b> <b>Station 124</b> 56°59.3'x 155°03.8' 57°00.0'x 155°11.8' <b>Station 125</b> 57°00.1'x 155°18.2' 57°02.6'x 155°24.2'	<b>30</b> <b>Station 120</b> 55°47.3'x 156°04.6' 55°45.8'x 156°11.9' <b>Station 121</b> 55°45.0'x 156°12.1' 55°43.8'x 156°20.0'
<b>31</b> Travel to Dutch Harbor	<b>September 1</b> Unload at Dutch Harbor					



**NOAA Fisheries**



**National Marine Fisheries Service**



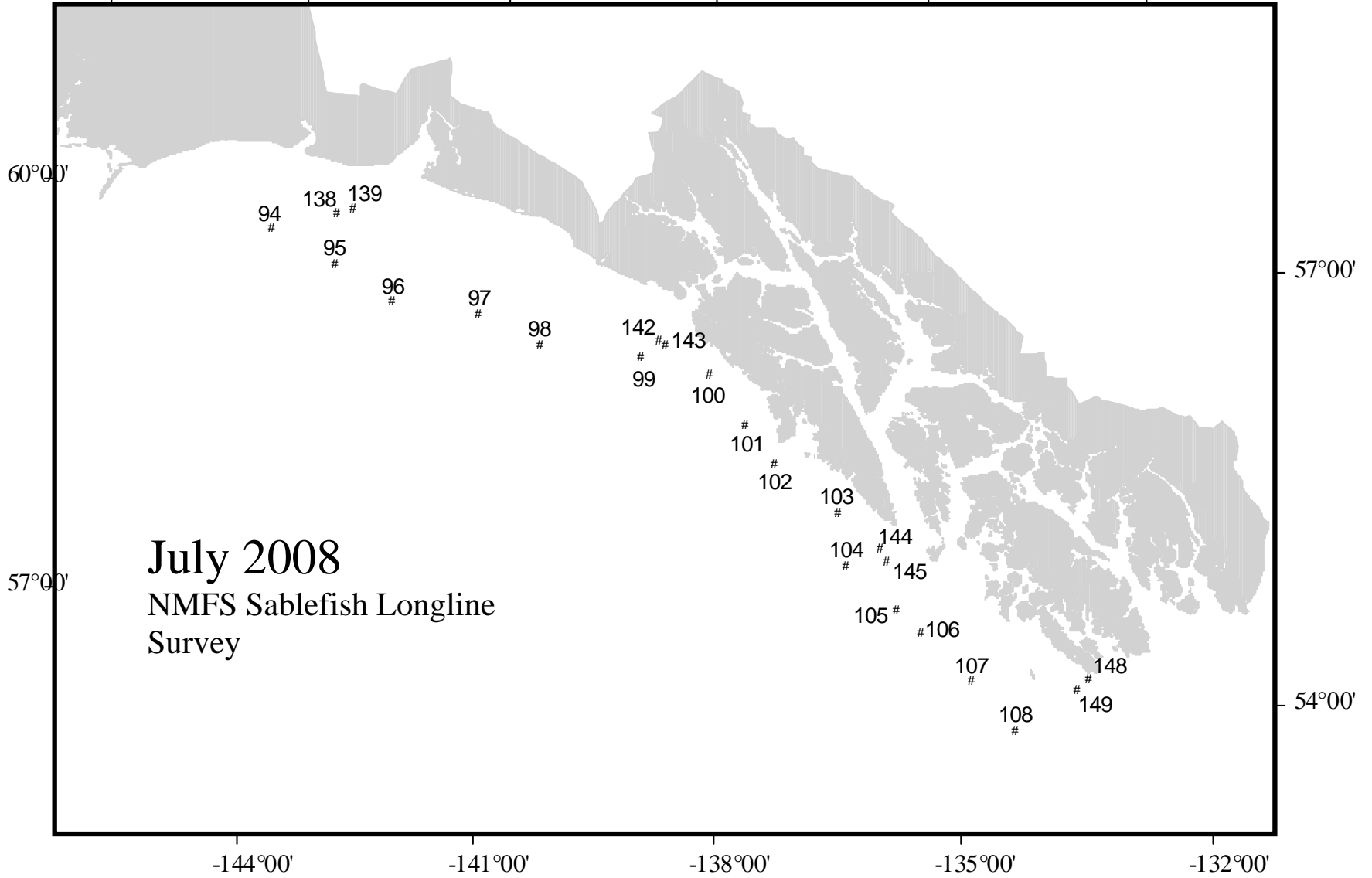


**NOAA Fisheries**



**National Marine Fisheries Service**

-144°00'      -141°00'      -138°00'      -135°00'      -132°00'      -129°00'





**NOAA Fisheries**



**National Marine Fisheries Service**

