




Maps showing locations of surface-water and water-quality stations in Idaho

The following figures 4-8 show locations of surface-water and water-quality stations in various parts of Idaho.

EXPLANATION**PART 13**

	River basin boundary and number
 336500	Gaging station and number
	Water-quality data collection site
	Gaging station and water-quality data collection site

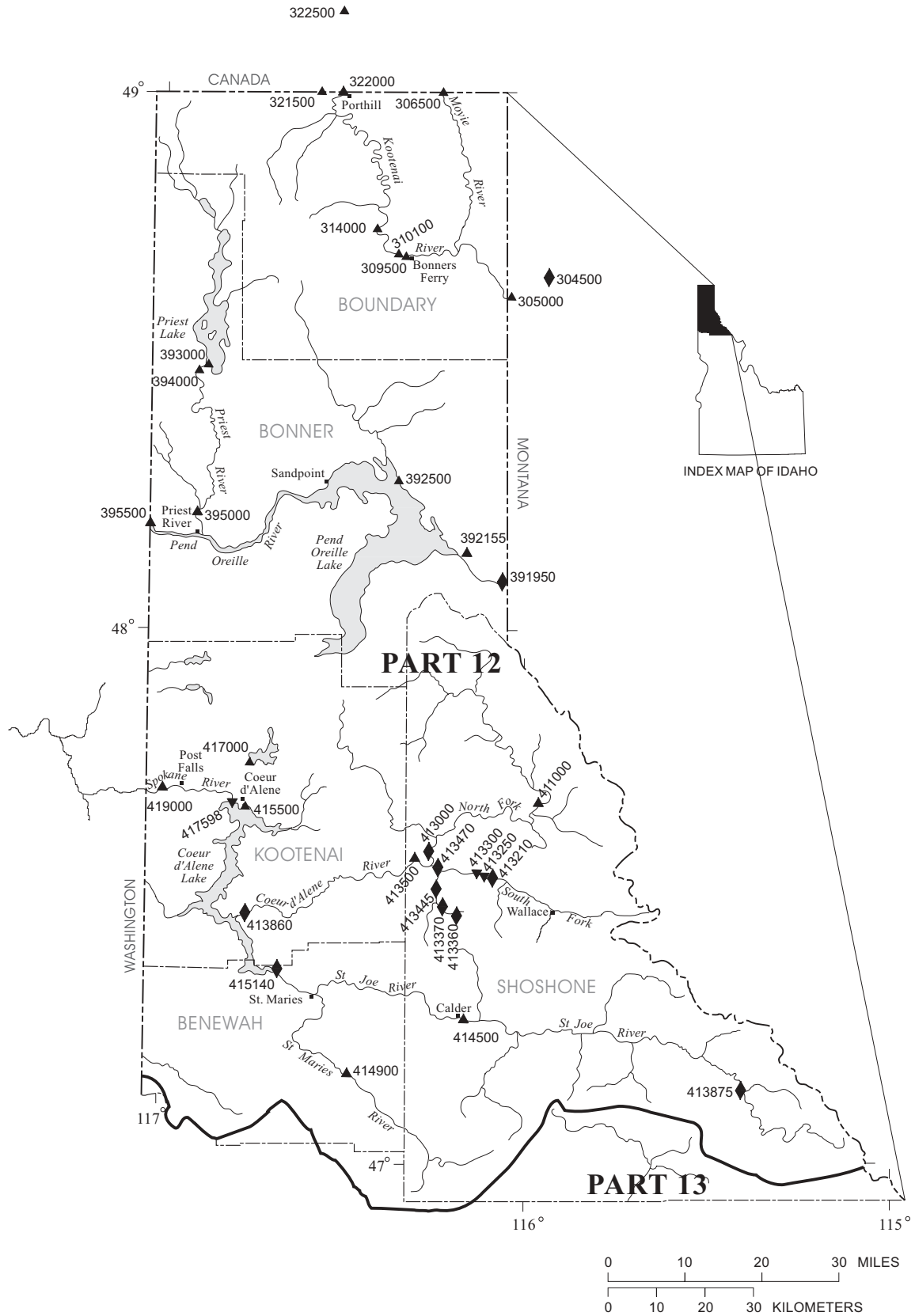


Figure 4. Locations of surface-water and water-quality stations in north Idaho and water-quality stations in the Spokane River basin in Washington.



Figure 5. Locations of surface-water and water-quality stations in north-central Idaho.

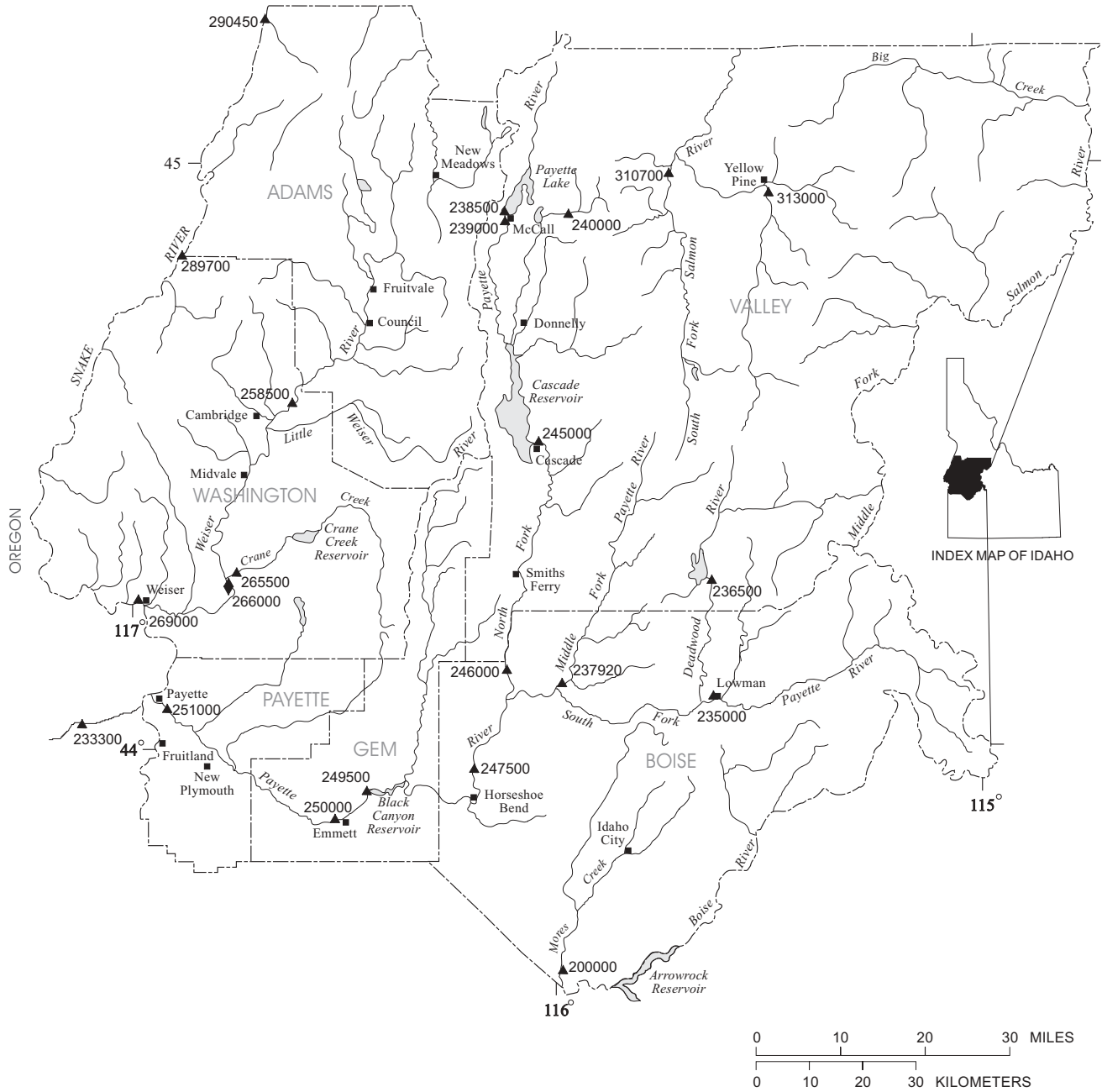


Figure 6. Locations of surface-water and water-quality stations in west-central Idaho.

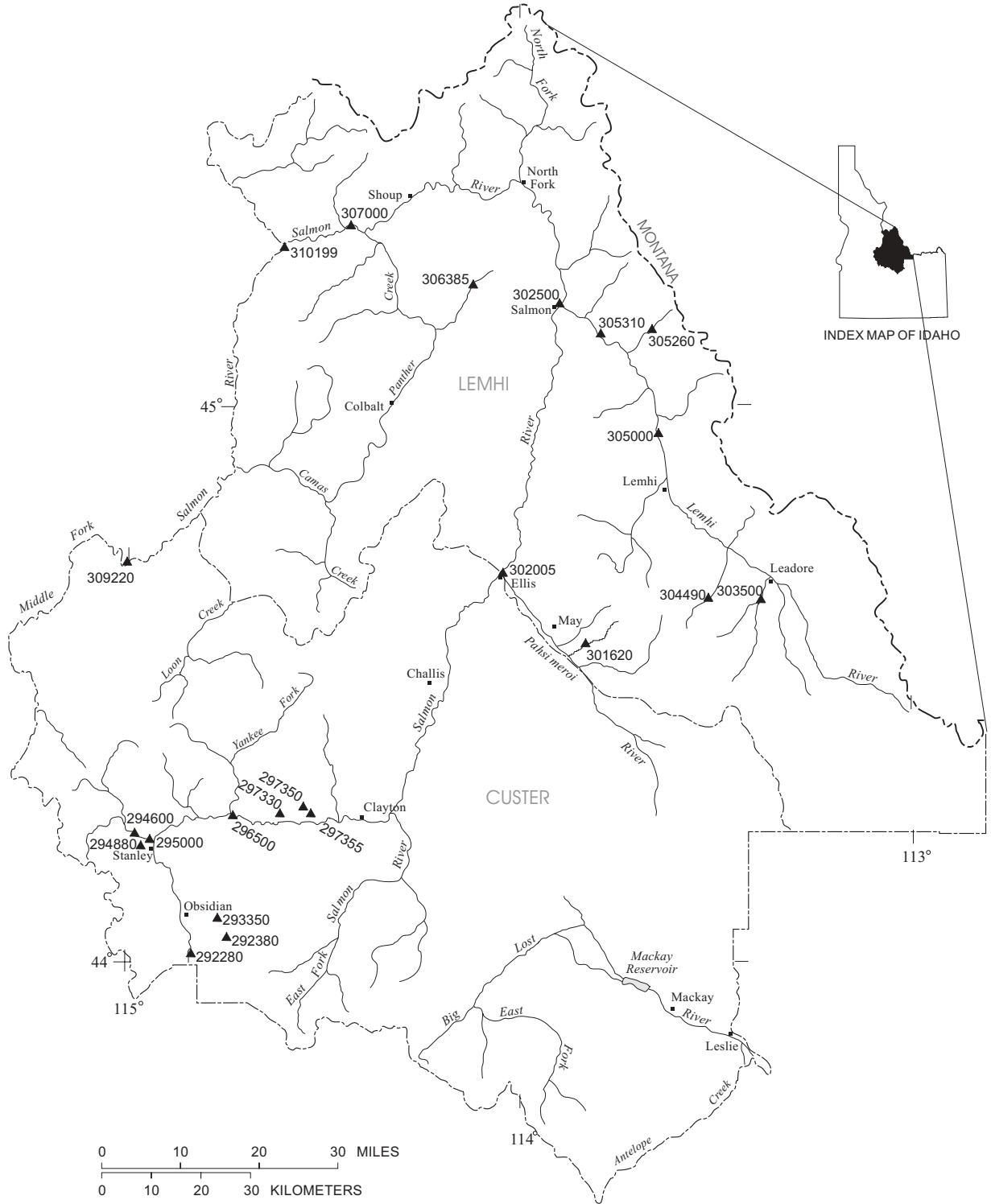


Figure 7. Locations of surface-water and water-quality stations in east-central Idaho.

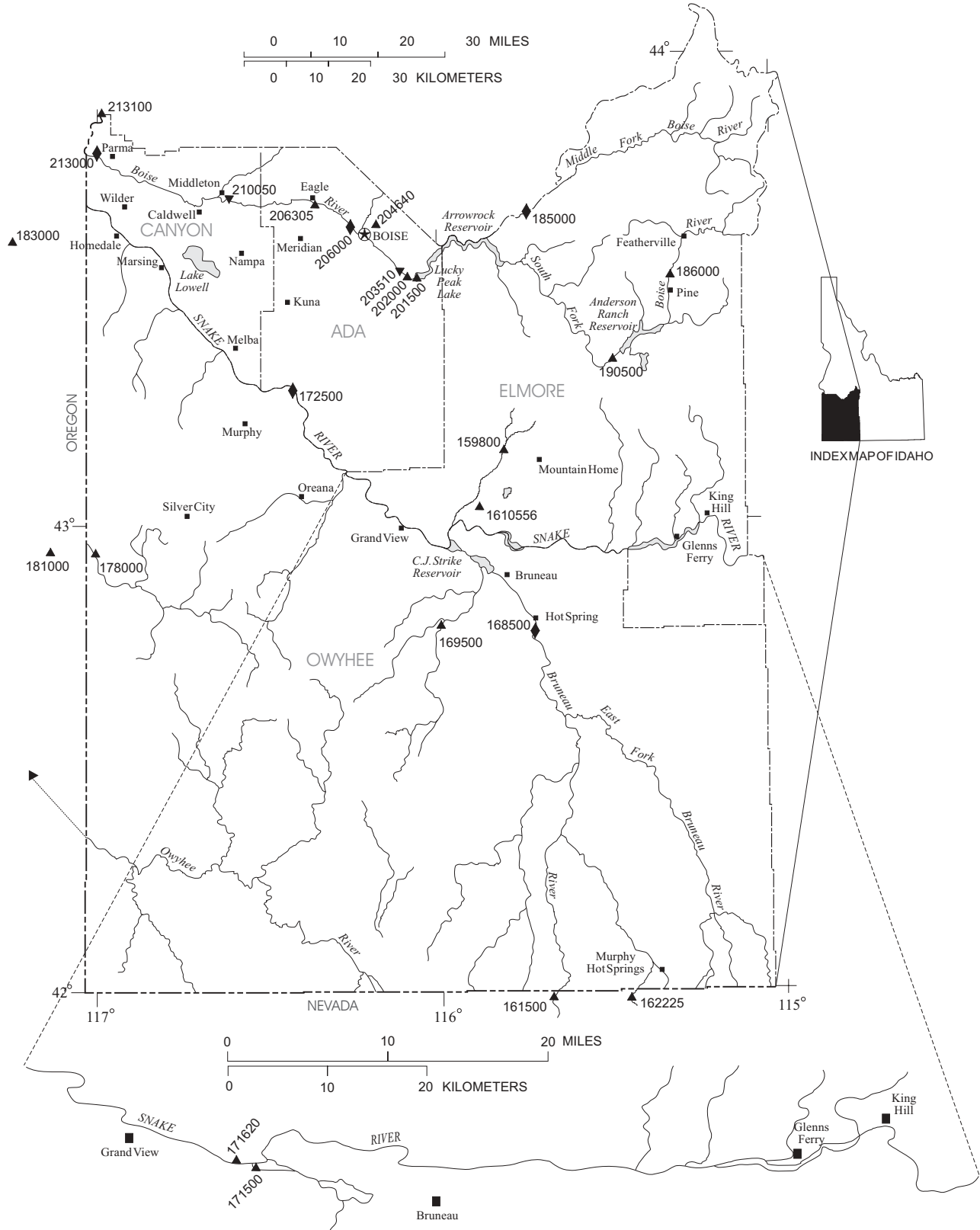


Figure 8. Locations of surface-water and water-quality stations in southwest Idaho.