

# OREGON CEMETERY SURVEY



# CHAPTER 715

## AN ACT

[SB 598]

Relating to cemeteries; and appropriating money.

**Be It Enacted by the People of the State of Oregon:**

**SECTION 1.** In addition to any other duties of the Department of Transportation, the department shall prepare a report on all cemeteries in the State of Oregon. The report shall indicate the location, the approximate size, the approximate number of interments, the physical condition and the person responsible for operation for every cemetery in the State of Oregon. The department shall submit the report to the Sixtieth Legislative Assembly.

**SECTION 2.** In addition to any other duties of the Department of Transportation, the department may apply for, accept and expend, use or dispose of moneys and property received from the Federal Government for the purpose of establishing any program of restoration, care, maintenance and preservation of cemeteries. The department shall administer any funds received pursuant to this section in accordance with the conditions established by the Federal Government.

**SECTION 3.** In carrying out the provisions of sections 1 and 2 of this Act the Department of Transportation may contract or consult with any nonprofit corporation established for the purpose of promoting cemetery care and maintenance.

**SECTION 4.** In addition to and not in lieu of any other appropriation, there is appropriated to the Department of Transportation, for the biennium beginning July 1, 1977, out of the General Fund, the sum of \$50,000 for the purpose of this Act.

Approved by the Governor July 26, 1977.

Filed in the office Secretary of State July 26, 1977.

# A CEMETERY SURVEY FOR THE STATE OF OREGON

This cemetery survey was developed by the Oregon Department of Transportation, under the provisions of Senate Bill 598, which became law after the 1977 legislative session. The survey method and plan was developed by Robert Gormsen, who was assisted by Irene Hammer. The graphics were developed by Ken Ireland. Dean Byrd helped with geographic names. All are employees of the Department of Transportation. A survey of this kind by its nature contains some errors, and some omissions. As this survey is being used the user may have information which is superior to that which appears in the survey. In that case the Department of Transportation will accept the superior information, and hold it for possible future publication. The last 3 sheets in the survey are information gathering pages and they can be easily removed. Information should be sent to Robert Gormsen, 108 Transportation Building, Salem, OR 97310. (378-6504.) The survey is a public record and is *not copyrighted* and may be freely copied or duplicated in any way.

December 15, 1978 *Salem, Oregon*

Pieces of unusual information about burial practices were discovered as the survey was being made. In the hope that they may be of interest or value, they are included in the survey.

The largest cemetery in the State is Willamette National in Portland. It was opened in 1952 and contains more than 45,000 graves. There are more than 190 acres in this cemetery.

The Bureau of Vital Statistics records indicate that about 20,000 people per year die in Oregon.

The size of an average cemetery plot is approximately 5 by 10 feet.

The Secretary of State's office lists more than 50 municipal corporations which have established a perpetual care cemetery.

Jason Lee and his wife are buried in the Jason Lee Cemetery in Salem, Oregon.

Desecration or abuse of a grave or corpse is an illegal act by virtue of Oregon Revised Statutes 164.345 thru 164.365; 166.075; 166.085 and 97.745. Such an act is treated as a Class A or Class C Misdemeanor or a Class C Felony, with penalty ranging from 30 days to a five-year imprisonment and fines ranging from \$250.00 to \$2,500.00.

*COVER PHOTO: McLoughlin gravesite at Oregon City*

# HOW TO USE THIS PUBLICATION

Information for each of the 36 counties of Oregon is grouped together. Counties appear alphabetically beginning with Baker and ending with Yamhill. The name of each county appears at the upper right corner of each page. Each county section begins with a map of the county.

The maps used are standard Highway Maps. The scale has been photographically related to the map. The scale on each map is different. In using any map in this survey first check the scale on that map. The Township and Range numbers appear along the 4 sides of each County map. Those numbers along the top or bottom side are RANGE NUMBERS. Those numbers which appear on the right or left side of each map are TOWNSHIP NUMBERS.

## OREGON DEPARTMENT OF TRANSPORTATION CEMETERY SURVEY

NAME OF CEMETERY <small>IF KNOWN BY TWO NAMES, SHOW BOTH.</small>	INTERMENTS	SIZE IN ACRES.	CONDITION	PERSON IN CHARGE <small>PLEASE GIVE NAME, ADDRESS OR PHONE OF PERSON IN CHARGE.</small>	COUNTY	Lake		
					YEAR ESTABLISHED	T	R	S
Fort Rock	B	.0	7	N. of the town of Fort Rock at the W. base of Fort Rock Edwin A. Eskelin, Star Route, Silver Lake, OR 97638		25S	14E	29
I00F	D	25	4	On "J" St. N. of Lakeview on Hwy. 395 James Snider (also John Richardson)		29S	20E	10

Each line of information is read from left to right. The name of the cemetery appears at the far left. If the cemetery is known by another name the letters aka (also known as) appears before the second name.

The name of the person in charge of the cemetery is included wherever it is available. Phone numbers are included where possible. The column "year established" is usually the date found on the earliest gravestone.

The number of interments or burials is shown by the letter A B C D or E. Each letter designation appears at the bottom of that column. The size of the cemetery is expressed in acres. A very small tract is designated as .1 acre. The condition of the cemetery is described by the number 3 - 4 - 5 - 6 or 7. An explanation of these numbers is found at the bottom of the column on each page.

T R S means Township, Range and Section. It is a method or system which describes and locates parcels of land any place in the State.

In using the survey to locate a cemetery by Township, Range and Section, first find the name of the cemetery. Then follow the line of information across the page and note the T, R and S numbers. By relating these numbers to the proper County map the location of the cemetery in the county can be determined.

USE LETTER: C) 100-500  
A) 0-25 D) 500-2000  
B) 25-100 E) OVER 2000

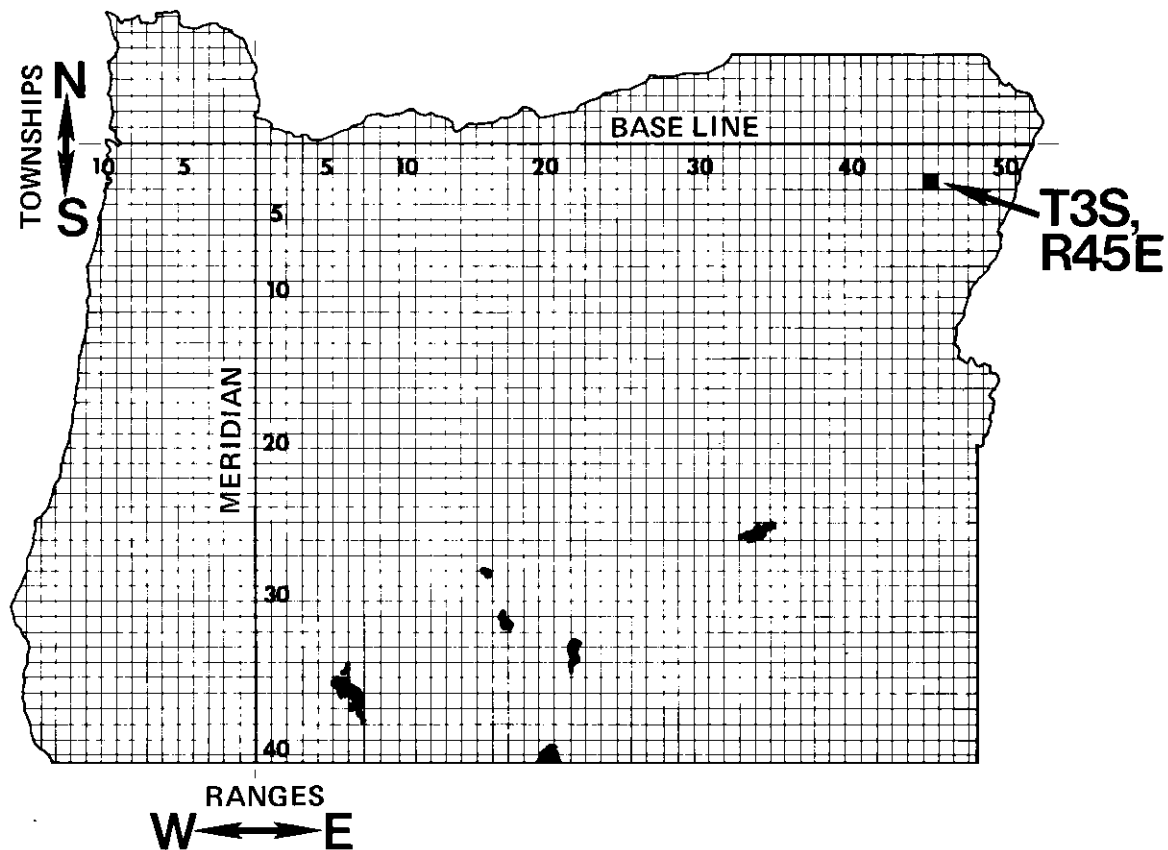
PLEASE STATE IN ACRES.

USE NUMBER: 5) OVERGROWN  
3) FULLY TENDED 6) DENSELY OVERGROWN  
4) MODERATELY TENDED 7) ABANDONED TO NATURE



# 1 TOWNSHIPS RANGES

TOWNSHIPS ARE NUMBERED NORTH AND SOUTH OF THE BASE LINE. RANGES ARE NUMBERED EAST AND WEST OF A PRINCIPAL MERIDIAN. THE EXAMPLE WOULD READ, "TOWNSHIP 3 SOUTH, RANGE 45 EAST".



# 2

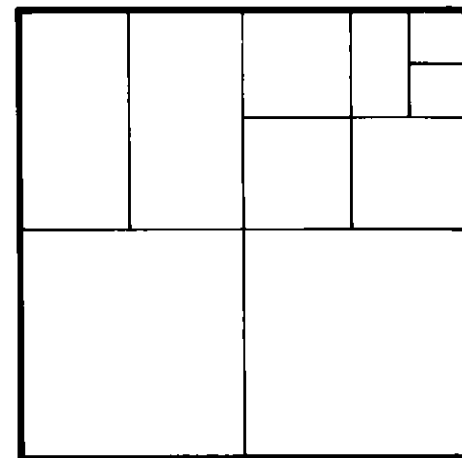
EACH TOWNSHIP MEASURES 6 MILES ON EACH SIDE. THEY ARE DIVIDED INTO 36 SECTIONS. EACH SECTION IS 1 MILE SQUARE. SECTIONS ARE NUMBERED 1 TO 36 IN THE ORDER SHOWN.

6	5	4	3	2	1
7	8	9	10	11	12
18	17	16	15	14	13
19	20	21	22	23	24
30	29	28	27	26	25
31	32	33	34	35	36

T3S, R45E

# 3 SECTIONS

ONE SECTION CONTAINS 640 ACRES WHICH CAN BE SUBDIVIDED INTO SMALLER TRACTS.



Section 36



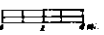
# ACKNOWLEDGEMENTS

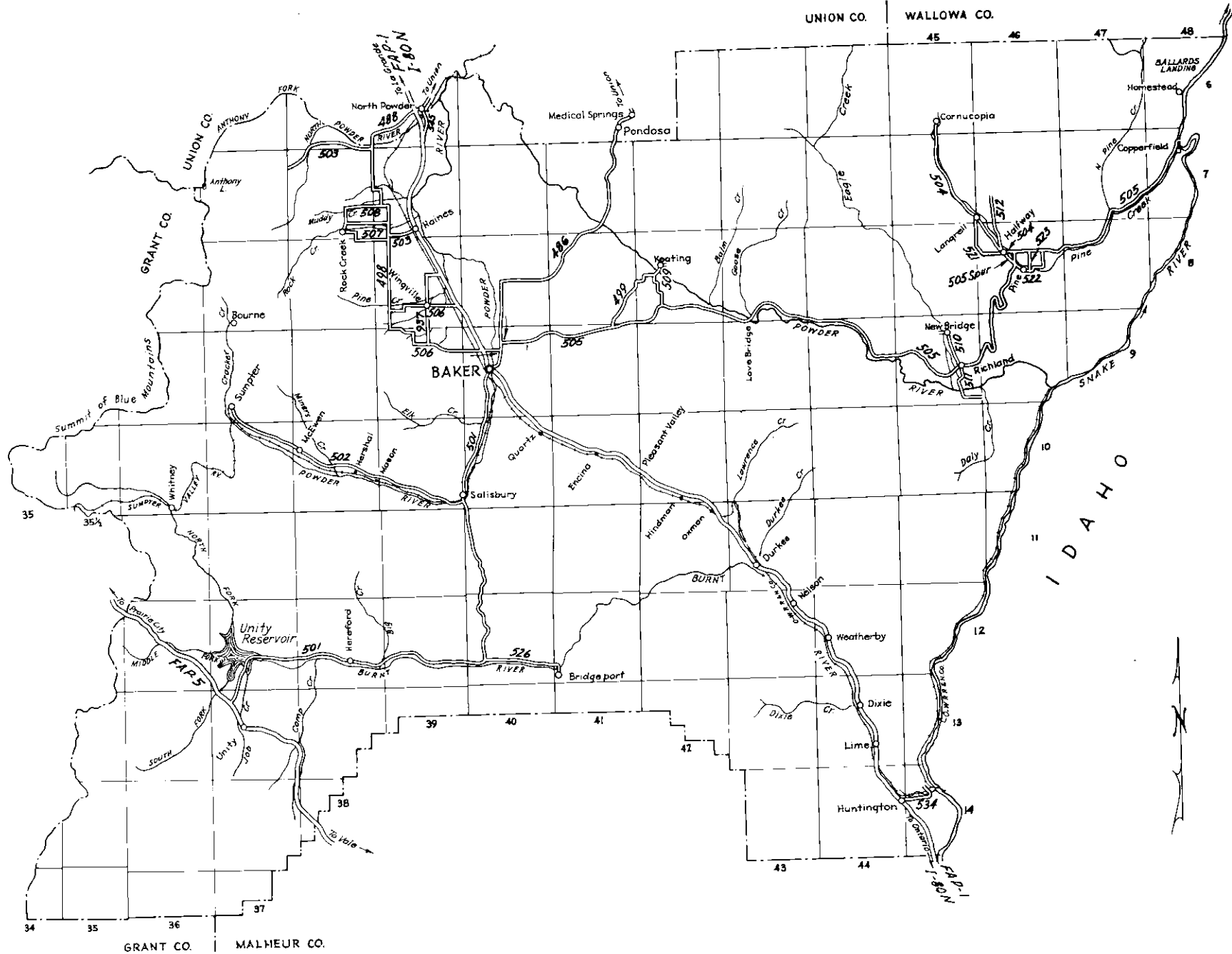
The Oregon Cemetery Survey contains thousands of individual pieces of information. The information has been gathered from a number of individuals and from many different

groups and organizations. Most of them appear here. Their cooperation and helpfulness in sharing information is greatly appreciated and their contribution is acknowledged with thanks.

David Duniway	Salem	Marjorie Merrill Endicott	Scappoose	Crook County Cemetery Association	Prineville
Harriet Munnick	West Linn	Mr. Vernold Moenkher	Oregon City	Pioneer Museum	Bend
Mary Smith	John Day	Nadine Milln	West Linn	Oregon Trails Historical Society	Happy Valley
Lottie Gurley	Cascade Locks	Mr. Neeland & Mr. Gribble	Canby	Willamette Valley Genealogy Society	Salem
Lena James	Gold Beach	Glen Eaton	Salem	Canby Historical Society	Canby
Clara Eickworth	Coos Bay	Brooks Hawley	Sumpter Valley	Thompson Monument Works	Astoria
Pat Feany	Prineville	Dorothy Bowers	Pendleton	Oregon Heritage Council	Salem
Robert Pardue	Lakeview	Jean Shaw	Pilot Rock	The Licensed Funeral Directors	
Agnes Scott Train	Polk County	Dorothy McCormack	Joseph	of Oregon	
Floyd Humphreys	Portland	Byron Monroe	Terrebonne	Attrells Funeral Home	Sherwood
Maynard Drawson	Salem	Richard & Dorothy Luthy	The Dalles	Church of Latter Day Saints	Salem
Bradd Swank	Salem	Evelyn Parry	Toledo	Oregon Cemetery Association	Portland
Spencer Hines	Portland	Margaret Pendergrass	Grants Pass	Lake County Library	Lakeview
Peg Elmgren	Portland	Irene Kondor	Grants Pass	The League of Oregon Cities	
Rachel Harnet	Heppner	Elizabeth Hiller	Wilderville	McLoughlin House	Oregon City
Judy Goldman	Hillsboro	Miss E. Hope Getchell	Grants Pass	Yamhill County Historic Society	McMinnville
Betty Book	Salem	Mrs. Lura Glass	John Day	Museum	
Erma Brown	Salem	Jerry Robertson	ODOT, Salem	Oregon State Board of Funeral	Health Division,
Bob Fielder	Salem	Elizabeth Walton Potter	ODOT, Salem	Directors & Embalmers	Portland
Bob Marsh	Polk County	Maxine Banks	ODOT, Salem	Capital Journal	Salem
Kathy Beckman	Salem	Rudy Wellbrock	ODOT, Salem	The Oregon Journal	Portland
Ruby Lacy	Ashland	Mary Deits	ODOT, Salem	The Oregon State Library	Salem
Joseph L. Milliken	Eugene	R/W Division Field Offices of ODOT		Oregon Department of Health	Portland
Agnes Jensen	Salem	Parks & Recreation Branch	ODOT, Salem	Norma Paulus Oregon Secretary of State	
Harley Haskins	Lebanon	Faith Steffen	ODOT, Salem	The Department of Revenue	Salem
Arden Hammer	Aumsville	Columbia County Historical Society	St. Helens	Tillamook County Pioneer Museum	Tillamook
Bernita Jones Sharr	Salem	Mt. Hood Genealogical Forum	Oregon City	Schminck Memorial Museum	Lakeview
Gerry Hysmith	Tillamook	Tualatin Historical Society	Lake Oswego	Crook County Historical Society	Prineville
Doris Bacon	Roseburg	Eastern Oregon Museum	Haines	Morrow County Museum Commission	Heppner
Mrs. Alva Manning	Roseburg	Central Oregon Genealogical Society	Redmond	Douglas County Museum	Roseburg
Mrs. Rex Williams	Juntura	Bend Historical Society	Bend	Lane County Pioneer Musuem	Eugene
Marcus Haines	Burns	Deschutes Pioneer's Association	Bend	Horner Museum	Corvallis
Gail Vavrosky	Beaver Creek	Eastern Oregon State College Library	La Grande	Sons of the American Revolution	Salem
Addie Dyal	Salem	Josephine County Parks Department	Grants Pass	Klamath County Museum	Klamath Falls
Margarite Wright	Portland	Curry County Road Department	Gold Beach	Oregon Cemetery Association	Portland

# BAKER COUNTY

Scale 



OREGON DEPARTMENT OF TRANSPORTATION CEMETERY SURVEY

COUNTY BAKER

NAME OF CEMETERY <small>IF KNOWN BY TWO NAMES, SHOW BOTH.</small>	INTERMENTS	SIZE	CONDITION	PERSON IN CHARGE <small>PLEASE GIVE NAME, ADDRESS OR PHONE OF PERSON IN CHARGE.</small>	YEAR ESTABLISHED	LOCATION		
						T	R	S
Bridgeport	A	25	7					
Copperfield Homestead	B	25	7					
Durkee	B	.5	6	About 2 miles northwest of Durkee, OR		11s	43e	18
Eagle Valley	C	1	3	John Sass at Eagle Valley, OR				
Goose Creek								
Fleetwood Family	A	25	7					
Hibbard Creek								
Huntington IOOF aka Huntington Old	C	2	4	Huntington, OR				
Lime-Dixie			7	About 1/2 mile north on Bragg Creek from Lime, OR		13s	44e	23
Haines	C	2	3	About 3 miles west on old Highway 30 out of Haines. Lois Coles, Haines, OR	1910			
Nathaniel Hamlin	A		4	About 1-1/2 miles N.E. of Haines. Maintained by Vernon Stewart and the Boy Scouts				
St. Francis DeSales Catholic Cemetery	A	2.5	7	North end of College Street in Baker				
Chinese Cemetery	A		7	East end of Campbell Street in Baker				

USE LETTER: C) 100-500  
A) 0-25 D) 500-2000  
B) 25-100 E) OVER 2000

PLEASE STATE IN ACRES.

USE NUMBER:  
3) FULLY TENDED 6) DENSELY OVERGROWN  
4) MODERATELY TENDED 7) ABANDONED TO NATURE  
5) OVERGROWN

IF CEMETERY IS IN AN INCORPORATED AREA, USE CITY ADDRESS. IF RURAL USE T, R, S. OR DESCRIBE LOCATION IN FEW WORDS.

OREGON DEPARTMENT OF TRANSPORTATION CEMETERY SURVEY

COUNTY Baker

NAME OF CEMETERY IF KNOWN BY TWO NAMES, SHOW BOTH.	INTERMENTS	SIZE	CONDITION	PERSON IN CHARGE PLEASE GIVE NAME, ADDRESS OR PHONE OF PERSON IN CHARGE.	YEAR ESTABLISHED	LOCATION		
						T	R	S
Love Family	A		7	1 Mi. N. of Love Bridge (Powder River) Hwy 86		8s	43e	32
Mt. Hope	E	100	3	Baker, OR - Pete Sack at Baker	1876	9s	40e	21
McEwen	B	1	7	1/4 mi. N. of Hwy 220 at McEwen, Or		10s	38e	18
Pine Haven	C	5	3	At Halfway at Jct. of Pine Creek Road and Fairgrounds Rd. Cecil Motley		8s	46e	17
Rock Creek	B	2	4	3 or 4 miles southwest of Haines, OR -Lois Coles, Haines, OR	1895	7s	38e	36
Rosenberg Hill Rye Valley	B	.5	7	1 mi. N.W. of Rye Valley, OR		13s	43e	5
Sparta	A	.5	7	At Sparta, OR	1870	8s	44e	16
Sumpter aka Blue Mtn.	C	2	4	At Sumpter, OR- Brooks Hawley		9s	37e	33
Trimble Family	A	.25	7					
Unity aka Burnt River	B	2	4	About 2 miles northwest of Unity, OR		13s	36e	12
Whitney	A	.25	7	3/4 mi. E of Whitney, OR		10s	36e	27
Wingville	A	.25	5	2 miles west of Wingville, OR	1875	8s	39e	29
Auburn	B	.5	7	Auburn, OR	1862			
Big Creek								
Big Flat				5 mi. E of Hereford, Hwy. 7 then 3-1/4 mi N.		12s	37e	10
Boyer Family	A	.25	7					

USE LETTER: C) 100-500  
A) 0-25 D) 500-2000  
B) 25-100 E) OVER 2000

PLEASE STATE IN ACRES.  
USE NUMBER: 5) OVERGROWN  
3) FULLY TENDED 6) DENSELY OVERGROWN  
4) MODERATELY TENDED 7) ABANDONED TO NATURE

IF CEMETERY IS IN AN INCORPORATED AREA, USE CITY ADDRESS, IF RURAL USE T, R, S, OR DESCRIBE LOCATION IN FEW WORDS.



OREGON DEPARTMENT OF TRANSPORTATION CEMETERY SURVEY

COUNTY Benton

NAME OF CEMETERY <small>IF KNOWN BY TWO NAMES, SHOW BOTH.</small>	INTERMENTS	SIZE	CONDITION	PERSON IN CHARGE <small>PLEASE GIVE NAME, ADDRESS OR PHONE OF PERSON IN CHARGE.</small>	YEAR ESTABLISHED	LOCATION		
						T	R	S
Alpine	c	3.5	4	Just outside the village of Alpine, OR to the west of Alpine. Bellfountain Rd. Carl Coon Rt. 1, Monroe	1851	14s	6w	27
Alsea	d	20	3	On State Hwy. 34 near Alsea Cemetery Assn. c/o Virginia Dawson, Alsea	1877	14s	8w	1
Armstrong	A	.2		At Jct. of Llewellyn and Oak Grove Rd. Approx 4-1/2 miles south of Philomath	1865	12s	5w	31
Bellfountain	D	35	4	Located about 1/2 mile east of the village of Bellfountain on a slope near the foot of a high hill Homer Hull, R. 1, Monroe	1859	14s	5w	7
Blodgett	C	1.5	4	On Hwy 20 1 mile east of Blodgett and south of highway across a field Cy Davis at Blodgett,OR	1876	11s	7w	26
Crystal Lake, Masonic	D	20	3	South of Corvallis on Hall Lane Gayle McQuery, Masonic Bldg, Corvallis	1842	12s	5w	11
Gingles	B		7	In the wood back of a field reached by County Road #431 from Corvallis (Via Granger) to Independence almost opposite of Camp Adair entrance	1853	10s	6w	20
IrwinWinkle Butte	A	25	7	Six miles south of Corvallis on Hwy 99W	1858	13s	5w	23
Kings Valley (Isaac)	D	10	4	Halfway between Hoskins and Kings Valley Cemetery Association Bill Eddy, 2620 S W 53rd, Corvallis	1850	10s	6w	28
Lobster Valley aka Lone Pine	B	2	4	About a 1/2 mile from Lane County Line	1891	15s	8w	6
Oak Lawn Memorial Park aka Oakridge	E	40	3	In Corvallis Jim Pitts, Sexton 227 S.W. 7th St.,		12S	5W	
Emerick	A			Off of Evergreen Road on Left Side	1863	12S	6W	12

USE LETTER: C) 100-500  
A) 0-25 D) 500-2000  
B) 25-100 E) OVER 2000

PLEASE STATE IN ACRES.

USE NUMBER: 1) FULLY TENDED 2) MODERATELY TENDED 3) OVERGROWN 4) DENSELY OVERGROWN 5) ABANDONED TO NATURE 6) 7)

IF CEMETERY IS IN AN INCORPORATED AREA, USE CITY ADDRESS. IF RURAL USE T, R, S, OR DESCRIBE LOCATION IN FEW WORDS.



OREGON DEPARTMENT OF TRANSPORTATION CEMETERY SURVEY

COUNTY Benton

NAME OF CEMETERY <small>IF KNOWN BY TWO NAMES, SHOW BOTH.</small>	INTERMENTS	SIZE	CONDITION	PERSON IN CHARGE <small>PLEASE GIVE NAME, ADDRESS OR PHONE OF PERSON IN CHARGE.</small>	YEAR ESTABLISHED	LOCATION		
						B	T	R
Locke	D	3	4	1/4 mile west old State Hwy 99w between Corvallis and Monmouth , Rt. 36 - Mrs. CC Roberts, 750 S.W. C. St Corvallis	1846	12S	5W	8
Mays(Strouts)	B	.5	5	About a mile west of Summit, OR	1872	11s	7w	6-7
Miller- Coon	A			About 4 miles from Oakville Church, reached by private road near Greenback School on farm owned by Jesse Crothers	1853			
Monroe	C	5	4	On U. S. Hwy 99W- 3 or 4 miles north of Monroe	1850	14S	5W	28
Mt. Union aka Newton	D	6	4	Mrs. Georgia Correl, 429 S W 8th, Corvallis	1852	12s	5w	7
North Palestine	C	5	4	Approximately 1 mile east of "N.W. Independence Hwy." (a county Road) in the area of Kay Hill-John Koch,Albany	1881	10S	4W	22
Pleasant Valley	C	3	4	Located 3 miles southwest of Philomath on a knoll a few rods above Hwy 34 -Mrs. Tunison, Alsea Hwy, Philomath,OR	1854	12S	6W	20
Reeves (Edwards)	A	.2		About 2 miles northeast of Bellfountain,OR	1849	14s	5w	7
Lutheran (Zion)	C	1.5	4	N. of Corvallis off Highland Way - Wally Schmidt, 1626 N. W. 29th, Corvallis, OR.		11S	5W	12
Ridders	A			On Corvallis - Albany Rd. Near Polk Co. Line	1880	10s	4w	9
Robinson	A	.01		Reached from Hwy 99W - Reverend Danial Hurley	1869	11S	5W	15
St. Mary Catholic	C	2.5	3	In Corvallis - St. Marys Church 501 N W 25th, Corvallis	1873	12S	5W	27-28
St. Rose Catholic	B	1	4	West from Monroe 1-1/2 miles on Glenbrook Rd. - St. Rose Church Monroe, OR	1888	14S	5W	35

USE LETTER: C) 100-500  
A) 0-25 D) 500-2000  
B) 25-100 E) OVER 2000

PLEASE STATE IN ACRES.

USE NUMBER:  
3) FULLY TENDED 5) OVERGROWN  
4) MODERATELY TENDED 6) DENSELY OVERGROWN  
7) ABANDONED TO NATURE

IF CEMETERY IS IN AN INCORPORATED AREA, USE CITY ADDRESS. IF RURAL USE T, R, S, OR DESCRIBE LOCATION IN FEW WORDS.

OREGON DEPARTMENT OF TRANSPORTATION CEMETERY SURVEY

COUNTY Benton

NAME OF CEMETERY <small>IF KNOWN BY TWO NAMES, SHOW BOTH.</small>	INTERMENTS	SIZE	CONDITION	PERSON IN CHARGE <small>PLEASE GIVE NAME, ADDRESS OR PHONE OF PERSON IN CHARGE.</small>	YEAR ESTABLISHED	LOCATION		
						T	R	S
Summit	C	2	4	Near Summit, OR - Hugo Swanson, Summit Star Rt., Bell-fountain	1899	11s	7w	8
Wren	C	4	6	Near Jct. of Hwy 20 and Hwy 223 on a knoll above and across Road from Community Church - A.C. Taylor 929-3522	1857	11s	6w	28
Henderson	C	4	6	On Wren - Philomath Rd. County Rt. 25 - Closer to Wren, OR		11s	3w	28
Hendrix - Lobster Valley	A	1	4	In Lobster Valley SW of Alsea on County Rt. 58150. Near Lincoln County Line	1906	14s	8w	6
IOOF, Corvallis	D	3	4	On Witham Rd. in Corvallis- Howard Cox, 2425 S.E. White Oak Dr. Corvallis, OR	1857	11s	5w	28
No Name			7	Just outside State Forestry Building		11s	5w	10
Dow - Single grave	A	.01		Across Hwy 99W from Wagner Butte		13S	5W	27or 28
Henderson	A	2		Near Earl Henderson Place on Sanford DLC	1885			
Powell	A					13S	6W	3

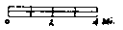
USE LETTER: C) 100-500  
A) 0-25 D) 500-2000  
B) 25-100 E) OVER 2000

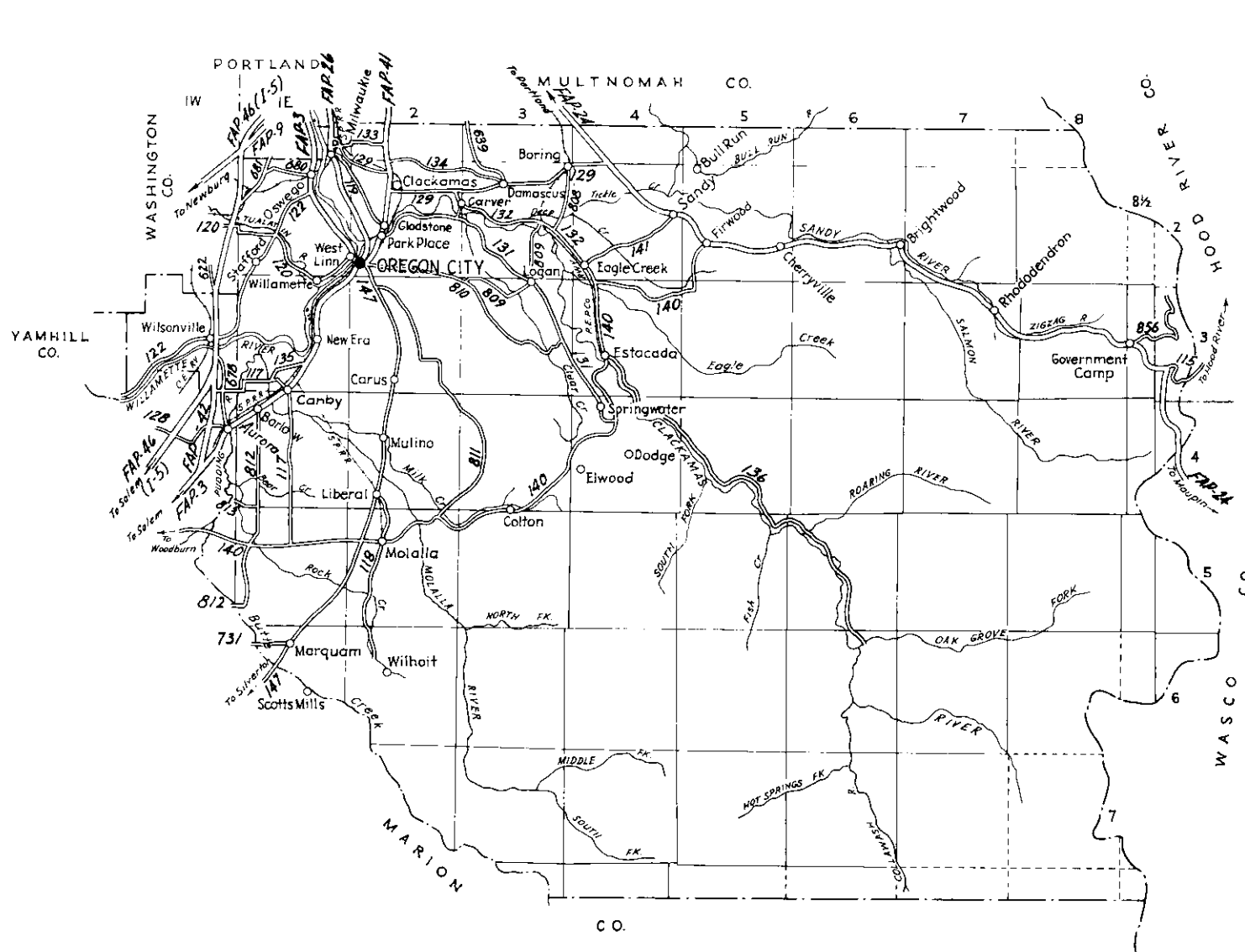
PLEASE STATE IN ACRES.

USE NUMBER: 5) OVERGROWN  
3) FULLY TENDED 6) DENSELY OVERGROWN  
4) MODERATELY TENDED 7) ABANDONED TO NATURE

IF CEMETERY IS IN AN INCORPORATED AREA USE CITY ADDRESS. IF RURAL USE T, R, S, OR DESCRIBE LOCATION IN FEW WORDS.

# CLACKAMAS COUNTY

Scale  4 mi.



OREGON DEPARTMENT OF TRANSPORTATION CEMETERY SURVEY

COUNTY Clackamas

NAME OF CEMETERY <small>IF KNOWN BY TWO NAMES, SHOW BOTH.</small>	INTERMENTS	SIZE	CONDITION	PERSON IN CHARGE <small>PLEASE GIVE NAME, ADDRESS OR PHONE OF PERSON IN CHARGE.</small>	YEAR ESTABLISHED	LOCATION		
						T	R	S
Gibson aka Douglas	B	.5	4	2-1/2 miles east of Eagle Creek Grange Hall	1883	3s	4E	2
Githens	A	25	5	1/4 mile south of Eagle Creek on Childs Donation Land Claim		3S	4E	5
Gleason	B	.5	5	On Meridian Road about 1 mile north of Whiskey Hill School. 28,000 Block. Leslie Gibson 651-2505	1876	4s	1e	30
Gribble	B	2	4	Near Gribble Road 5 miles south of Canby-Voluntary Maint. 9,000 Block E. D. Gribble - 266-2340	1847	4s	1e	21
Hazelwood Cemetery Assoc.	A			Near Boring, Or	1850's	2s	3e	13
Howard	A		7	Located at the base of a hill on the Oregon City-Mulino Road a short distance north of Mulino,OR.		4s	2E	17
IOOF - Estacada	D	4	3	1/2 mile north of Estacada on DLC of William and Sarah Wade	1862	3s	4E	21
Irwin aka Irvin	A	1	6	East of Aurora on Lone Elder Road. Weyerhauser Co. 657-9920	1854			
Klinger aka Latourette Woods	A	.5	6	27000 block on S. Klinger Road	1857	4s	1e	24
Lewthwaite aka Parkplace	A	1	7	Located on Hiram Straight DLC near the old School Building at Parkplace, OR	1872	2s	2E	20or 29
Lutheran Zion	E		4	2-1/2 miles NE of Canby OR - City of Canby	1897			
Maplewood or Scott Mills	B	2	4	1/2 mile NE of the town of Scott Mills, OR	1866	6s	1e	14
Adams	C	5	4	3 miles S.E. of Molalla,OR E. A. Everhart	1850	5s	2e	22
Baptist aka Bird	D	10	4	Stafford, OR Area	early 1800's	3s	1e	32

USE LETTER: C) 100-500  
A) 0-25 D) 500-2000  
B) 25-100 E) OVER 2000

PLEASE STATE IN ACRES.  
USE NUMBER:  
1) FULLY TENDED 5) OVERGROWN  
2) MODERATELY TENDED 6) DENSELY OVERGROWN  
3) FULLY TENDED 7) ABANDONED TO NATURE

IF CEMETERY IS IN AN INCORPORATED AREA, USE CITY ADDRESS. IF RURAL USE T, R, S, OR DESCRIBE LOCATION IN FEW WORDS.

OREGON DEPARTMENT OF TRANSPORTATION CEMETERY SURVEY

COUNTY Clackamas

NAME OF CEMETERY <small>IF KNOWN BY TWO NAMES, SHOW BOTH.</small>	INTERMENTS	SIZE	CONDITION	PERSON IN CHARGE <small>PLEASE GIVE NAME, ADDRESS OR PHONE OF PERSON IN CHARGE.</small>	YEAR ESTABLISHED	LOCATION		
						T	R	S
Barlow	B	1	4	24,000 Block S. Barlow Road, Charles Smith 266-9418	1856	4s	1e	6
Bear Creek aka Moshberger	B	.5	4	30,000 Block S. Dryland Road - Steven Eyman 651-2157	1861	5s	1e	2
Beaver Creek	C	1.8		1/2 mile north of Carus 1 mile E of Hwy 213 on Kirk	1851			
Canemah	C	8	5	Located on Absalom Hedges Donation Land Claim	early 1830's	2s	1E	1
Carus	c	20	3	1/2 mile north of Carus 1 mile E. of Hwy. 213 on Kirk Rd. Private owned Followers of Christ Church	1851	3s	2e	31
Cherryville	B	1	5	Near Cherryville, OR	1888	2s	5e	
Clackamas	D	20	3	1 mile north of Clackamas, OR	1850	2s	2e	4
Clarkes	C	10	4	1 mile south of Clarkes Corner	1870	4s	3e	29
Colton Lutheran	C	2	4	Colton - Voluntary Maintenance - Lutheran Church	1914	5s	3e	3
Bonney aka Putz; or Dix	C	2		4 miles east of Colton, OR.	1882	5s	3e	35
Damascus	C	15	4	Located near the town of Damascus, OR about 12 miles from Oregon City - Mrs. Eliot	1955	2s	3e	8
Deardorf	A			Near S.E. 145th Avenue 5 or 6 miles east of Milwaukie, OR. - Mr. Anderson - Sexton		1s	2e	35
Dickey	A			On Dickey Prairie in Molalla Section				
Dibble or Jackson	A	1.5	7	1 mile north of Molalla, OR	1850	5s	2e	8
Eiler Peak	A			Located not far from Carve, OR		2s	3e	18
Elwood or Mountain Home	A	3	4	1/4 mile from Foothill Blvd. (Hwy 211) near United United Brethren Church	1890	4s	4e	19

USE LETTER: C) 100-500  
A) 0-25 D) 500-2000  
B) 25-100 E) OVER 2000

USE NUMBER:  
3) FULLY TENDED 6) DENSELY OVERGROWN  
4) MODERATELY TENDED 7) ABANDONED TO NATURE  
5) OVERGROWN

IF CEMETERY IS IN AN INCORPORATED AREA, USE CITY ADDRESS. IF RURAL USE T, R, S, OR DESCRIBE LOCATION IN FEW WORDS.

OREGON DEPARTMENT OF TRANSPORTATION CEMETERY SURVEY

COUNTY Clackamas

NAME OF CEMETERY <small>IF KNOWN BY TWO NAMES, SHOW BOTH.</small>	INTERMENTS	SIZE	CONDITION	PERSON IN CHARGE <small>PLEASE GIVE NAME, ADDRESS OR PHONE OF PERSON IN CHARGE.</small>	YEAR ESTABLISHED	LOCATION		
						T	R	S
Fellows or Highland	C			7 miles S E of Beaver Creek on Market Rd. 36 near N. Highland School	1860	4s	3e	3
FirHill aka Sandy; Hood Loop	D	2	4	Near Adventist Church in Sandy, OR on the Mt. Hood Loop Hwy. - Ed Bruns	1894	2s	4e	14
Forrester	C	4	3	Highway 211 - 2 miles from Eagle Crk - Paul Forrester	1850	2s	4e	29
Fosters	B	1	3	On Foster Donation Land Claim		2s	4e	
Geer Pioneer	A	10	7	On base of Ladd Hill where the road turns from Oregon City- Wilsonville- Newberg Rd.	1850			
George	B	.82	4	8 miles east of Estacada, OR		3s	5e	19
Memorial or Dart	B	3	4	Two miles south of Molalla on Wilhoit - Voluntary Maintenance	1870	5s	2e	20
Mennonite	A	1	6	South of Whiskey Hill west of the Meridian Rd.	1870's			
Milwaukie	D	.77	2	Located on west side of 17th Ave from Milwaukie to Sellwood. Virginia Hill, 2708 S.E. Monroe, Milwaukie OR 97222	1850	1s	1e	26
Norwegian Lutheran	C	1	4	1-1/2 mile south of Barlow on Barlow Rd. Zion Lutheran Church - Canby 266-8823.	1900	4s	1e	7
Old Canby aka Bakers Prairie	B	25	3	In the city of Canby, OR		3s	1e	33
Oswego Catholic	C	3	4	2 miles south of Oswego. Adjoins Oswego Odd Fellows	1850's	2s	1e	16
Oswego IOOF	C	3		2 miles south of Oswego, OR	1881	2s	1e	16
Pendleton (private)	A	.3		Southwest of Canby near Knights Bridge - City of Canby Graves moved to Zion Memorial 266-4021	1847	4s	1e	32

USE LETTER: C) 100-500  
A) 0-25 D) 500-2000  
B) 25-100 E) OVER 2000

USE NUMBER:  
3) FULLY TENDED 5) OVERGROWN  
4) MODERATELY TENDED 6) DENSELY OVERGROWN  
7) ABANDONED TO NATURE

IF CEMETERY IS IN AN INCORPORATED AREA USE CITY ADDRESS. IF RURAL USE T, R, S, OR DESCRIBE LOCATION IN FEW WORDS.

OREGON DEPARTMENT OF TRANSPORTATION CEMETERY SURVEY

COUNTY Clackamas

NAME OF CEMETERY <small>IF KNOWN BY TWO NAMES, SHOW BOTH.</small>	INTERMENTS	SIZE	CONDITION	PERSON IN CHARGE <small>PLEASE GIVE NAME, ADDRESS OR PHONE OF PERSON IN CHARGE.</small>	YEAR ESTABLISHED	LOCATION		
						T	R	S
Pleasant View aka Arthur; Lower Logan	C	2.8	3	1/2 mile south of intersection of Spring Water and Barton Rd. Mrs. Harley Johnston - 631-3193	1895	2s	3e	19
Scandinavian	C	1	3	In Sandy next to Fir Hill Cemetery		2s	4e	14
Wyland	A	5				5s	1e	4
Zimmerman	B			1 mile north of Needy, OR		4s	1e	32
Zion Memorial Park	E	40	3	2200 Block on S. E. Township Road- City of Canby 266-4021	1897	3s	1e	34
Zion	C	2.4	4	1-1/2 miles east 1/4 mile north of Estacada, OR - L. J. Parmenter	1907	3s	4e	22
Lutheran	C	1	4	Just east of Canby, OR- Joseph Sollie		3s	1e	34
Redland	C	3.0	3	10 miles from Oregon City at the Junction of Abernethy and Lyons Rd. - Alvin Purdue	1899	3s	3e	16
Rock Creek	B	1	4	9000 Block on S. Sconce Road - Leslie Gibson 651-2505	1852	5s	1e	5
Russelville	B	3	4	4 miles south and 1 mile east of Molalla - Voluntary maintenance	1880	6s	2e	2
Sacred Heart		5.1		On the Stafford Rd. out of South Lake Oswego		2s	1e	16
Sanders	A	1	7	In Molalla, OR	1886	5s	2e	9
Sandy Ridge	C	2	4	1/2 mile west of Sandy 2-1/2 miles east of Eagle Creek	1862	2s	4e	22
Sawtell	A			3 miles south of Molalla, OR to right of Wilhoit Rd.	1850's	5s	2e	30
Smith Place	A			1 mile north 1 mile west of Eagle Creek	1866			
Sprague	A	.19		1-1/2 mile from Redland Cemetery - telephone 1400		3s	3e	18
Springwater	C	2.70	4	1 mile southwest of Springwater area- Everett Shibler	1894	4s	4E	8

USE LETTER: C) 100-500  
A) 0-25 D) 500-2000  
B) 25-100 E) OVER 2000

PLEASE STATE IN ACR IN ACRES

USE NUMBER: 1) FULLY TENDED 2) OVERGROWN  
3) FULLY TENDED 4) DENSELY OVERGROWN  
5) MODERATELY TENDED 6) ABANDONED TO NATURE

IF CEMETERY IS IN AN INCORPORATED AREA, USE CITY ADDRESS. IF RURAL USE T, R, S, OR DESCRIBE LOCATION IN FEW WORDS.

OREGON DEPARTMENT OF TRANSPORTATION CEMETERY SURVEY

COUNTY Clackamas

NAME OF CEMETERY <small>IF KNOWN BY TWO NAMES, SHOW BOTH.</small>	INTERMENTS	SIZE	CONDITION	PERSON IN CHARGE <small>PLEASE GIVE NAME, ADDRESS OR PHONE OF PERSON IN CHARGE.</small>	YEAR ESTABLISHED	LOCATION		
						T	R	S
St. James	C	2	4	Just off Hwy 99E at top of New Era Hill. St Patrick Church - Canby 266-9411	1870	3s	1e	23
St Johns Catholic		30	3	In Oregon city 3 block west of Molalla Ave.		3s	2e	5
St. John Lutheran	A	2		3-1/2 miles N. E. of Canby at Central Point Rd. Area				
St. Peter Congregational of Ten O'Clock	C	2	4	S E of Beaver creek on Beaver creek - Clarkes Rd.	1859	3s	2e	35
Straight or Parkplace	A			Straight Donation Land Claim at Parkplace,OR		2s	2e	29
Summit Meadows	A			1-1/2 miles east of Government Camp near site of Cabin and Trading Post of Perry Vickers (1868) and 1.1 miles south of Mt. Hood Highway	1868	3s	8e	25
Suter Place ( 2 graves)				About 1 mile north and 1 mile west of Eagle Creek, OR				
Trullinger	A			1/2 mile south of Union Mills, OR		4s	2e	27
Viola	B			Redland to Fischers Mills - 3 miles east.	1850	3s	3e	23
Willamette National	E	199	3	On 112th Ave and Scott Blvd. in Portland. Part of this cemetery is in Multnomah County. This is the largest cemetery in Oregon .		1s	2e	22
Wilson	A			Located on Grasle Rd. about 1 mile west of Redland Cemetery		3s	2e	1
Smyrna Yoder	B	1	4	Yoder, OR - Aaron Yoder		5s	1e	9
Clayton Yoder	B	.5	4	Hubbard, OR				
New Era Catholic aka St. James	B	1	4	New Era, OR - Chas. Braitl				
Moehnke signed "Carus Cem."1976	A	25	4	50 yards off Lower Highland Rd.		3s	3e	31

USE LETTER: C) 100-500  
A) 0-25 D) 500-2000  
B) 25-100 E) OVER 2000

PLEASE STATE IN ACRES.

USE NUMBER: 5) OVERGROWN  
3) FULLY TENDED 6) DENSELY OVERGROWN  
4) MODERATELY TENDED 7) ABANDONED TO NATURE

IF CEMETERY IS IN AN INCORPORATED AREA, USE CITY ADDRESS. IF RURAL USE T, R, S, OR DESCRIBE LOCATION IN FEW WORDS.



OREGON DEPARTMENT OF TRANSPORTATION CEMETERY SURVEY

COUNTY Clackamas

NAME OF CEMETERY <small>IF KNOWN BY TWO NAMES, SHOW BOTH.</small>	INTERMENTS	SIZE	CONDITION	PERSON IN CHARGE <small>PLEASE GIVE NAME, ADDRESS OR PHONE OF PERSON IN CHARGE.</small>	YEAR ESTABLISHED	LOCATION		
						T	R	S
Terrace Lawn Memorial aka Gethsemane	C	3.25	3	Near I-205 and Sunnyside Road - Milwaukie - H. S. McGill Jr. 731 N. W. Franklin Blvd., off S.E. 99th . 382-5592-		1s	2e	33
City of Oregon City aka Mountain View	E	30	3	500 Hilda St. , Oregon City, Kenneth Brandt - 655-8610	1847	3s	2e	5
Sunnyside	B			1/2 mile north of Grange Hall. Still in use.	1882	2s	2e	2
IOOF Aurora	B			1 mile east of Aurora on the Crum Way Road	1898	4s	1e	
Cristillia		5.0		In Sunnyside area by the Boy Scout Camp		1s	2e	36
Ferguson				Located on the home place of Ephriam Ferguson on Forsythe Road. All were supposed to be moved to Clackamas				
Johnson Andrew (Fernwood)				Located SE1/4 SE 1/4 of Section 18. Above the Woodcock Creek, wooden picket fence.		5s	3e	18
Mink (St Peter's Lutheran)	B			1-1/2 miles south of Shubel school. It is still used.	1894	3s	4e	
Marks (Marks Prairie)				This cemetery was established about 1859 on another site. The 10 bodies there contained were moved about 1948 by Alexander Mark & wife to present site. Graves are around a concrete base. It is not now in use.		4s	1e	20
Shubel	B			About 3-1/2 miles S. of Beavercreek on land donated by John Gard. It is still used.	1880	3s	2e	26
Wyland	A	.5	5	It contains 5 or 6 graves of relatives of Danell Wyland. It appears to be a private property. 9100 block on S. Barnards Rd. Lloyd Patterson - 651-2640.	1870	5s	1e	4
Zion (Mennonite near)	C	5	3	1 Mile west of 91 corner on Barnards Road. Zion Mennonite Church 651-2274	1897	4s	1e	31
Zimmerman	A	.5	4	29,000 block on S. Barnards Road. John Patterson 651-2454	1865	4s	1e	32

USE LETTER: C) 100-500  
A) 0-25 D) 500-2000  
B) 25-100 E) OVER 2000

USE NUMBER:  
3) FULLY TENDED 5) OVERGROWN  
4) MODERATELY TENDED 6) DENSELY OVERGROWN  
7) ABANDONED TO NATURE

IF CEMETERY IS IN AN INCORPORATED AREA, USE CITY ADDRESS. IF RURAL USE T, R, S, OR DESCRIBE LOCATION IN FEW WORDS.

OREGON DEPARTMENT OF TRANSPORTATION CEMETERY SURVEY

COUNTY Clackamas

NAME OF CEMETERY <small>IF KNOWN BY TWO NAMES, SHOW BOTH.</small>	INTERMENTS	SIZE <small>PLEASE STATE IN ACRES.</small>	CONDITION	PERSON IN CHARGE <small>PLEASE GIVE NAME, ADDRESS OR PHONE OF PERSON IN CHARGE.</small>	YEAR ESTABLISHED	LOCATION		
						T	R	S
McLoughlin	A	.07	3	2 graves located adjacent to the McLoughlin House Museum in Oregon City. These graves were originally located at a different site. See photo on cover of survey.	1857			
THE FOLLOWING IS A LIST OF CEMETERIES WE HAVE BEEN UNABLE TO OBTAIN INFORMATION OTHER THAN NAMES OR BURIAL SPOTS.								
Blasser								
Batty Family Currinsville				North of Estacada, Pajama Farm Currinsville Store (fenced)				
Callahan								
Dudley Boyer (Fernwood)								
Four Corners								
HoodView								
Larkins								
Indian Graves				Molalla				
Miller				Located about 3 miles over the County line going toward Silverton				
Needy-Molalla				By the road is a grave of a man who apparently died of smallpox and was hurriedly buried by frightened neighbors.				
Pendleton (Canby)				Located on private land a short distance SW of Canby near Knight's Bridge. Three graves are marked.				
Potter				Located at the end of Potter Lane in the Redland area out in a field by some trees. There is a father, mother and 2 children. Turn left off County 20.				
Risley				Located on the west side of the river near its intersection with oak shore lane. Most all bodies were removed to River View. Had a stone wall around it torn down 1969				

USE LETTER: C) 100-500  
A) 0-25 D) 500-2000  
B) 25-100 E) OVER 2000

USE NUMBER:  
3) FULLY TENDED 5) OVERGROWN  
4) MODERATELY TENDED 6) DENSELY OVERGROWN  
7) ABANDONED TO NATURE

IF CEMETERY IS IN AN INCORPORATED AREA, USE CITY ADDRESS. IF RURAL USE T, R, S, OR DESCRIBE LOCATION IN FEW WORDS.

OREGON DEPARTMENT OF TRANSPORTATION CEMETERY SURVEY

COUNTY Clackamas

NAME OF CEMETERY <small>IF KNOWN BY TWO NAMES, SHOW BOTH.</small>	INTERMENTS	SIZE <small>PLEASE STATE IN ACRES.</small>	CONDITION	PERSON IN CHARGE <small>PLEASE GIVE NAME, ADDRESS OR PHONE OF PERSON IN CHARGE.</small>	YEAR ESTABLISHED	LOCATION		
						T	R	S
St. Johannes Church German Evangelical	A	2	5	23000 Block on S. Central Point Rd. Ted Beckman-266-9842	1866	3s	1e	36
Baker Prairie	C	1	3	500 Block, NW Knights Bridge Rd., Canby City of Canby 266-4021	1863	3s	1e	33

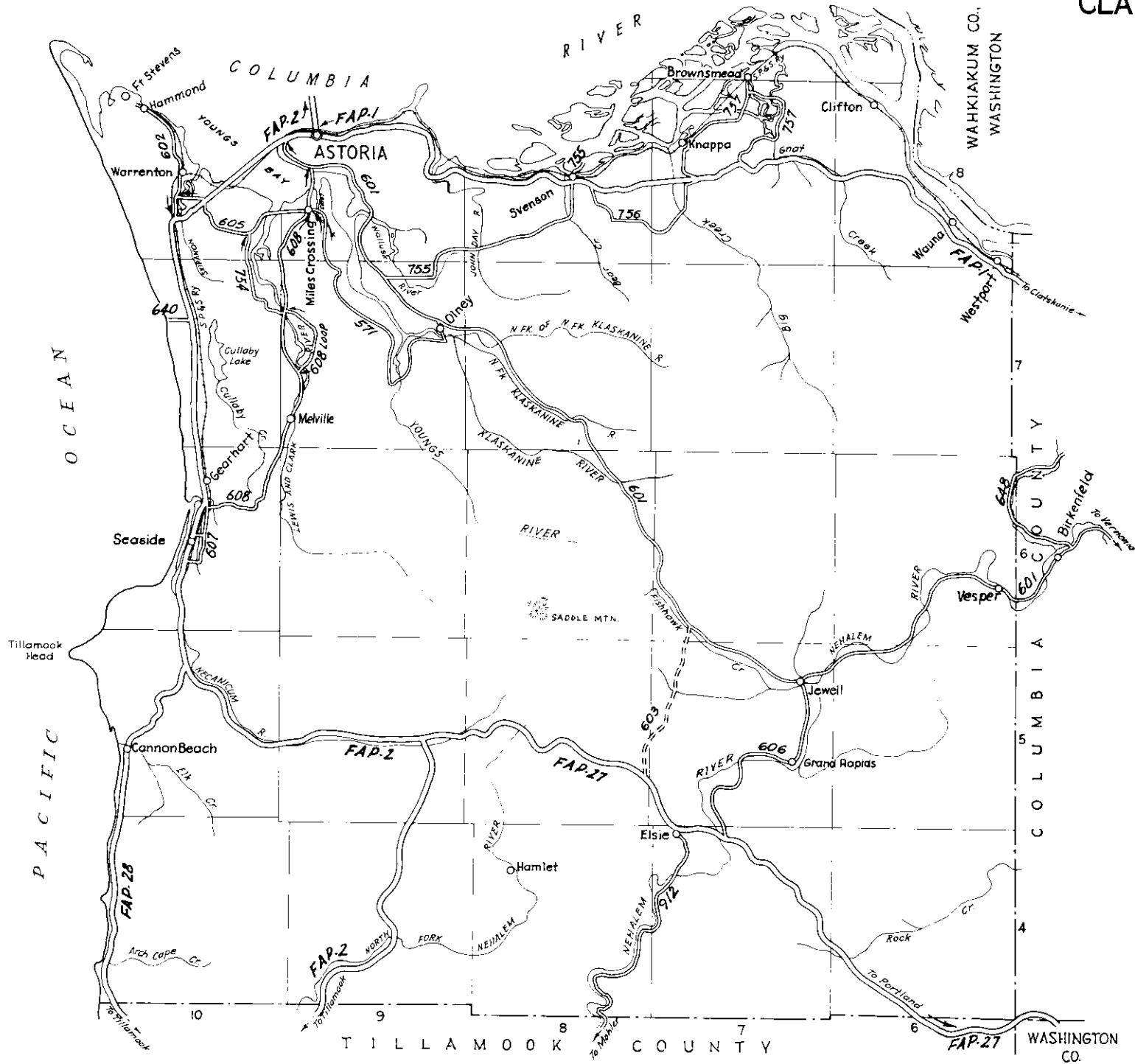
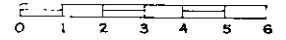
USE LETTER: C) 100-500  
A) 0-25 D) 500-2000  
B) 25-100 E) OVER 2000

USE NUMBER:  
3) FULLY TENDED 5) OVERGROWN  
4) MODERATELY TENDED 6) DENSELY OVERGROWN  
7) ABANDONED TO NATURE

IF CEMETERY IS IN AN INCORPORATED AREA, USE CITY ADDRESS. IF RURAL USE T, R, S, OR DESCRIBE LOCATION IN FEW WORDS.

# CLATSOP COUNTY

Scale in Miles



OREGON DEPARTMENT OF TRANSPORTATION CEMETERY SURVEY

NAME OF CEMETERY <small>IF KNOWN BY TWO NAMES, SHOW BOTH.</small>	INTERMENTS	SIZE	CONDITION	PERSON IN CHARGE <small>PLEASE GIVE NAME, ADDRESS OR PHONE OF PERSON IN CHARGE.</small>	YEAR ESTABLISHED	COUNTY CLATSOP		
						LOCATION		
						T	R	S
Knappa Prairie	C	1	4	Leave U. S. 30 at Knappa Jct. - 1/2 Mile N. of Highway on Knappa Rd.	1878	8N	7w	17
Seaside aka Evergreen	C	17.8	4	In Seaside- City of Seaside -738-5511 South of Seaside on Hwy 101, 2-1/2 miles turn east & on north side of dead end road	early 1900's	6N	10W	34
Greenwood	E	30	3	Highway 202 - 1 Mile S. of Wallooskee River Bridge Paul Caldwell - 325-6432	1891	8N	9W	33
Oceanview	E	82	3	Cemetery in Warrenton - 1095 Duane St., Astoria, City of Astoria, 325-5821	1897	8n	10w	28
Clatsop Plains Pioneer	C	1	3	Near Camp Rilea, Astoria area - George Fulton, Atty. - 325-5821. Entrance Rt. Off Coast Hwy. 500 Ft. S. of Camp Rilea Entrance.	1846	7N	10W	4
Riverview	C	5	5	14th & Grand, Astoria - John Reith - Mowed for Memorial Day only	1893	8N	9W	8
Pioneer	A	3	4	Intersection of 15th & Niagara Streets, in Astoria City of Astoria - 325-5821		8n	9w	17
Sunny Hill	B	1	4	On Hwy 26 about halfway between Elsie & Jewell Junction turn south on dead end road. - John Reiersen, Jewell	1889	4n	7w	5
Westport	C	1	4	Turn south off Hwy. 30 toward Westport School for 0.5 miles, turn left to cemetery ,0.1 mile Myron Wright 455-2462	1870	8n	6w	36
Military aka Soldiers	B	1.2	3	Fort Stevens - Paul Caldwell 325-6432	1863	8n	10w	8
Jewell	C		5	At Jewell,OR 0.2 Miles N. From Hwy 202 on Beneke Rd. - Glen Meier 755-2311		4n	7w	11

USE LETTER: C) 100-500  
A) 0-25 D) 500-2000  
B) 25-100 E) OVER 2000

PLEASE STATE IN ACRES.

USE NUMBER: 5) OVERGROWN  
3) FULLY TENDED 6) DENSELY OVERGROWN  
4) MODERATELY TENDED 7) ABANDONED TO NATURE

IF CEMETERY IS IN AN INCORPORATED AREA, USE CITY ADDRESS. IF RURAL USE T, R, S, OR DESCRIBE LOCATION IN FEW WORDS.

OREGON DEPARTMENT OF TRANSPORTATION CEMETERY SURVEY

COUNTY Clatsop

NAME OF CEMETERY <small>IF KNOWN BY TWO NAMES, SHOW BOTH.</small>	INTERMENTS	SIZE <small>PLEASE STATE IN ACRES.</small>	CONDITION	PERSON IN CHARGE <small>PLEASE GIVE NAME, ADDRESS OR PHONE OF PERSON IN CHARGE.</small>	YEAR ESTABLISHED	LOCATION		
						T	R	S
Svensen Pioneer aka Forest Hill	C	5		Go 0.5 Miles S. E. from Svensen on Old Hiway, Turn Rt. on Simonson Loop Rd. South past powerlines 0.4 miles - cemetery off road to east a few hundred feet.- Denny Thompson 325-0761	Late 1800's			
Maplewood	A	1.5	4	At Brownsmead, OR - Selma Kalandar - 458-6125		8N	8W	23
Simonds Farm	A		7	Near Olney,OR (old family cemetery)				
Fitcha Homestead	A	.01	5	Near Olney, OR				
Nehalem	C		4	In Manzanita, OR- Tillamook County				
Rose Casey Family	A			16 to 20 Indian Graves On Lilli Watson Farm, Rt. 1 , Box 817, Astoria,OR 0.2 Miles N. W. of Youngs R. Loop Jct. on Hwy 202 - Olney		7N	9W	11
Hamlet				Hamlet, OR - 4 Mi. S. E. Off Necanicum Hwy (ORE 53)		4N	8W	6

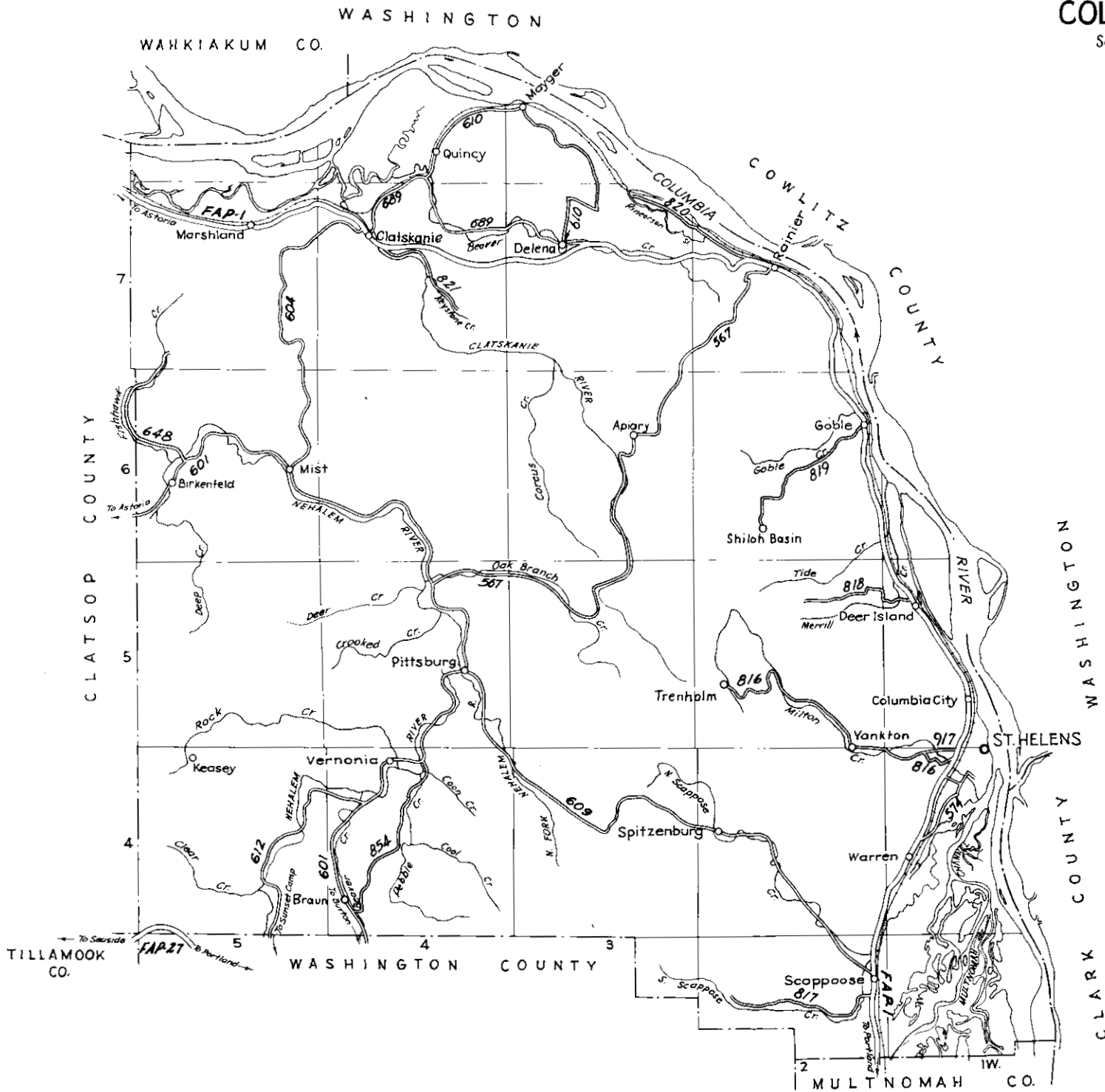
USE LETTER: C) 100-500  
 A) 0-25 D) 500-2000  
 B) 25-100 E) OVER 2000

USE NUMBER: 5) OVERGROWN  
 3) FULLY TENDED 6) DENSELY OVERGROWN  
 4) MODERATELY TENDED 7) ABANDONED TO NATURE

IF CEMETERY IS IN AN INCORPORATED AREA, USE CITY ADDRESS. IF RURAL USE T, R, S, OR DESCRIBE LOCATION IN FEW WORDS.

# COLUMBIA COUNTY

Scale 0 1 2 3 4 5 6 Mi.



OREGON DEPARTMENT OF TRANSPORTATION CEMETERY SURVEY

NAME OF CEMETERY IF KNOWN BY TWO NAMES, SHOW BOTH.	INTERMENTS	SIZE	CONDITION	PERSON IN CHARGE PLEASE GIVE NAME, ADDRESS OR PHONE OF PERSON IN CHARGE.	YEAR ESTABLISHED	COUNTY Columbia		
						LOCATION		
						T	R	S
Apiary	B	1	3	On Apiary Cemetery Road, Rainier, OR - Harvey L. Parcher	1893	6n	3w	14
Bryant aka Cedar Hill	B	1	3	Clatskanie, OR - City is in charge		7n	4w	9
Green Mountain aka Woodbien	D	5	3	Rainier, OR - Harvey L. Parcher		7n	3w	13
I00F	D	6	4	3 miles S. of St.Helens, OR - Mrs. Perry Olson, St.Helens	1874	4n	1w	17
Kinder	C	4	4	Deer Island - Mrs. Ida Lloyd, St. Helens, OR	1892	5n	1w	16
Lutheran aka Bethany Memorial	D	15	4	St. Helens, OR - Mrs. Alvin Larson, Sec., St. Helens,OR 1 or 2 blocks behind Bethany Church at Warren, OR	1915	4n	1w	19
Knights of Pythias	B	15	3	On Neer City Rd just south of Rainier - Harvey L Parcher		7n	2w	21
Maplewood	C	4	3	Clatskanie, OR		8n	4w	17
Mayger	B	3.5	3	East Side of Mayger Rd., Rainier, OR- Harvey L Parcher		7n	4w	3
Murry Hill Road	D	10	3	On North side of Hall Road at Clatskanie		7n	4w	17
Shiloh Basin	B	2	3	6 Miles S. of Goble, OR, out Nicolai Rd. -Harvey L. Parcher	1902	6n	2w	33
Stewart Hill	B	4	3	Quincy , OR - Harvey L. Parcher		7n	4w	3
Yankton	D	6	4	Directly across Road from Yankton Baptist Church 3 miles W. of St. Helens, OR- Rev. Jack Baldwin, St. Helens	1888	5n	2w	36
Fairview	D	7	4	1 Mile S. of Scappoose, OR - Chas. Van Cleave, Scappoose Cemetery Association.	1871	3n	2w	24
St. Wenceslaus	C	7	4	Scappoose, OR - Behind St. Wenceslaus Church	1914	3n	2w	12

USE LETTER: C) 100-500  
A) 0-25 D) 500-2000  
B) 25-100 E) OVER 2000

PLEASE STATE IN ACRES.  
USE NUMBER: 1) FULLY TENDED 5) OVERGROWN  
3) MODERATELY TENDED 6) DENSELY OVERGROWN  
4) ABANDONED TO NATURE 7)

IF CEMETERY IS IN AN INCORPORATED AREA, USE CITY ADDRESS. IF RURAL USE T, R, S, OR DESCRIBE LOCATION IN FEW WORDS.



OREGON DEPARTMENT OF TRANSPORTATION CEMETERY SURVEY

COUNTY Columbia

NAME OF CEMETERY <small>IF KNOWN BY TWO NAMES, SHOW BOTH.</small>	INTERMENTS	SIZE	CONDITION	PERSON IN CHARGE <small>PLEASE GIVE NAME, ADDRESS OR PHONE OF PERSON IN CHARGE.</small>	YEAR ESTABLISHED	LOCATION		
						T	R	S
Columbia Memorial Gardens	D	20	3	Between St. Helens & Scappoose, OR, Coleman-Rushing Funeral Home, St. Helen, OR 681 Columbia Blvd		4N	2w	36
No Name				1912 Cemetery on Crown - Zellerbach Land - Many children		5N	3W	25or 26
Old Masonic	C	3	4	St. Helens, OR - Masonic Lodge	1853	5N	1w	33
Hudson	A	4.5	3	On Larson Rd Near Highway 30		7N	3w	13
Mist	B		4	Mist, OR Robert Mathews, Clatskanie, OR		6N	5W	13
Whittig	B	.5	4	Behind Olympic Products Mill		6N	5W	17
Fish Hawk	C	2	4	Near Birkenfeld, OR on Fishhawk Cemetery Rd. - E. T. Johnston, Arthur Bellingham Clatskanie, OR				
Neer City Cemetary	B	4	3	On Neer City Road near Goble,OR		4N	2W	36
Jones	A			At Goble, OR	1902			
No Name				On Convers Creek Road ,SW		7N	4W	17
Kobel	A	.85		On Whitney Rd - S. W. of Goble OR		7N	4W	9
Welter Family	A	1.43		Private Rd. Off Hwy 30 - PGE Property	1912	6N	2W	20
North Cemetery of Clear Creek	A	1.37		Vernonia E. B. North	1896	5N	4W	27
Vernonia	C			Venonia - West end of Bridge Street at Reservoir	1881	4N	4W	5
Vernonia Pioneer		1.32		Rock Creek Rd. at Bergerson Property		5N	4W	33/34
State of Oregon		.50		off Hwy 47 - Ruth Steers property		6N	2W	2

USE LETTER: C) 100-500  
A) 0-25 D) 500-2000  
B) 25-100 E) OVER 2000

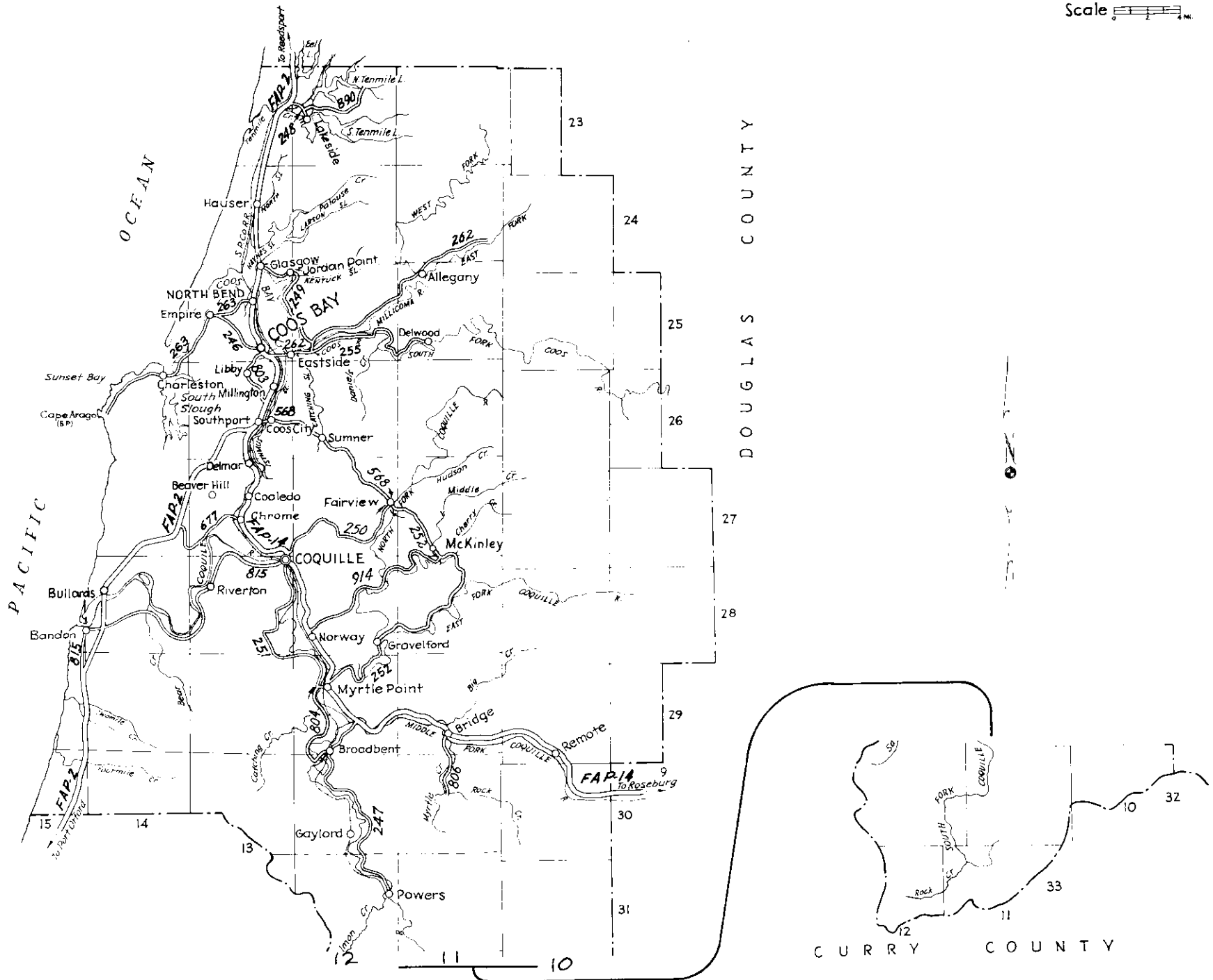
PLEASE STATE IN ACRES.

USE NUMBER: 5) OVERGROWN  
3) FULLY TENDED 6) DENSELY OVERGROWN  
4) MODERATELY TENDED 7) ABANDONED TO NATURE

IF CEMETERY IS IN AN INCORPORATED AREA, USE CITY ADDRESS. IF RURAL USE T, R, S, OR DESCRIBE LOCATION IN FEW WORDS.

# COOS COUNTY

Scale  $\frac{1}{4}$  in. = 1 mi.



OREGON DEPARTMENT OF TRANSPORTATION CEMETERY SURVEY

NAME OF CEMETERY <small>IF KNOWN BY TWO NAMES, SHOW BOTH.</small>	INTERMENTS	SIZE	CONDITION	PERSON IN CHARGE <small>PLEASE GIVE NAME, ADDRESS OR PHONE OF PERSON IN CHARGE.</small>	YEAR ESTABLISHED	COUNTY		
						LOCATIONS		
						T	R	S
Catching Creek	C			9 miles southwest of Myrtle Point, OR	1883	29S	13W	35
Coos River aka South Fork	D	6	3	Coos Bay, OR - Mrs Florence Stone, P. O. Box 1227, Coos Bay 97420 - Ph 756-6206	1871	25S	12W	26
Catholic aka Pioneer	C	1.5	4	Bandon, OR - Father Dale Waddill - 347-2309 Joe DeCosta 347-2987	1870's			
Dora aka McKinley	C	1	4	Dora, OR - Mrs. Murl Laird, Sec. 572-5901	1885	28S	11W	12
Empire	B	1	7	Coos Bay, OR - 46 marked graves in 1933	1866	25S	14W	17
GAR	B	1	4	Bandon, OR - voluntary maintenance - not in use	1800's			
IOOF - old "Pioneer Cem."	D	4	5	Coos Bay, OR - Dale Hillie, Coos Bay - not in use	1891	25S	13W	34
IOOF - old	C	.5	4	Coquille, OR - City of Coquille - City Hall - 396-2115	1930	27S	13W	36
IOOF	D	10	4	Bandon, OR - Leander Panter - Coquille - 396-2847	1920's			
Knights of Pythias	D	1.	4	Bandon, OR - Ray Kelly - 347-2511, Bandon	early 1900	28S	14W	29
Masonic	D	3	4	Coquille, OR - Ernest C. Amling	1880	27S	13W	36
Norway	D	8.9	4	3 Miles North of Myrtle Creek - Hwy 42 - Marguerite Brodie - 572-5668	1858	28S	12W	32
Old Myrtle Point	D	5.8	4	Myrtle Point, OR - City of Myrtle Point -572-2626	1893	29s	12W	15
Sunset Memorial Pk.	E	120	3	Coos Bay, OR - Dale Hillie, Coos Bay, OR 267-7182	1915	26S	13W	2
Lakeside Cemetery	B	5.7	4	Lakeside, OR - Rev. Mickey Moffit - 759-3374 About 3 block S. of Hwy 101 - Lakeside Jct near old tower	1902	23S	13W	13

USE LETTER: C) 100-500  
A) 0-25 D) 500-2000  
B) 25-100 E) OVER 2000

PLEASE STATE SIZE IN ACRES.  
USE NUMBER: 5) OVERGROWN  
3) FULLY TENDED 6) DENSELY OVERGROWN  
4) MODERATELY TENDED 7) ABANDONED TO NATURE

IF CEMETERY IS IN AN INCORPORATED AREA, USE CITY ADDRESS. IF RURAL USE T, R, S, OR DESCRIBE LOCATION IN FEW WORDS.

OREGON DEPARTMENT OF TRANSPORTATION CEMETERY SURVEY

NAME OF CEMETERY <small>IF KNOWN BY TWO NAMES, SHOW BOTH.</small>	INTERMENTS	SIZE	CONDITION	PERSON IN CHARGE <small>PLEASE GIVE NAME, ADDRESS OR PHONE OF PERSON IN CHARGE.</small>	YEAR ESTABLISHED	COUNTY Coos		
						LOCATION		
						T	R	S
Sumner (old)	C	5	4	11 Miles S. E. of Coos Bay Sumner Rd./ 1 Mile S. E. of Sumner - Thelo Steckel - 269-9510	1888	26S	12W	33
Templeton (Pioneer Cem.)	B	2	4	Shutters Landing Rd. - Richard Monson - 756-3637	1895	23S	12W	26
McKinley				Near Dora, OR - Hugh Gearhart, Pres - Mrs. Mur] Laird 472-5901				
Catching Creek	A	.5	4	Myrtle Point Area - Thelma Bushnell 927 18th, Myrtle Point 572-2074		29S	13W	35
Ocean View Memorial Gardens	D	17	3	1525 Ocean Blvd. Coos Bay, OR George Hansen-888-4709	1941	25S	14W	20
Myrtle Crest Memorial Gardens	D	8	3	Rink Creek Rd., Coquille, OR - Walter A Moore - 396-3158		28S	12W	7
IOOF #2 (New)	C	3	3	Coquille, OR - Harvey Benham - 396-3447	1930			
Hayes	A	.5	5	Powers, OR - City of Powers - 439-3331	1886	31S	12W	
Gravelford	A	.5	5	Gravelford Road - Myrtle Point		28S	12W	25
Fairview	A	.5	5	1 1/2 Mile N. W. of Fairvie - Phyllis Sanderlin 396-2332	1884	27S	12W	14
Bullards	A	.5	5	N. of Bandon - Oregon State Park Dept.	1874	28S	14W	7
Fishtrap	A	.5	5	Arago - near Hwy 42 - Tom Thrift - 396-4877		28S	13W	23
Archer aka Red Barn	A				1888	26S	13W	1
Upper Fishtrap	A			.02 Miles off Upper Fish Trap Rd. N. E. of Arago	1881	28S	13W	34
Hermann	B			Just Southwest of Broadbetn OR	1862	30S	12W	5
Warner	A		5	2 Miles N. E. of Broadbent on private property, turn right post old Seldon Warner Lane	1882 1882	29S 29S	12W 12W	28 28

USE LETTER: C) 100-500  
A) 0-25 D) 500-2000  
B) 25-100 E) OVER 2000

PLEASE STATE IN ACRES.

USE NUMBER: 5) OVERGROWN  
3) FULLY TENDED 6) DENSELY OVERGROWN  
4) MODERATELY TENDED 7) ABANDONED TO NATURE

IF CEMETERY IS IN AN INCORPORATED AREA, USE CITY ADDRESS. IF RURAL USE T, R, S. OR DESCRIBE LOCATION IN FEW WORDS.

OREGON DEPARTMENT OF TRANSPORTATION CEMETERY SURVEY

NAME OF CEMETERY <small>IF KNOWN BY TWO NAMES, SHOW BOTH.</small>	INTERMENTS	SIZE	CONDITION	PERSON IN CHARGE <small>PLEASE GIVE NAME, ADDRESS OR PHONE OF PERSON IN CHARGE.</small>	YEAR ESTABLISHED	COUNTY Coos		
						LOCATION		
						T	R	S
Foxbridge aka Lee Valley	B			Adjacent to Foxbridge , N. E. of Myrtle Point	1887	28S	12W	22
Russell	A			1 Mile N. E. of Randolph	1879	28S	14W	3
Hultin aka Thrush	A	7		1/2 Mile East of Randolph	1890	28S	14W	3
Allegany	B	5		At Allegany - 1/2 mile up hill from Allegany P. O. 15 miles from Coos Bay	1887	25S	11W	5
South Fork aka South Coos River Cem.	A			Coos River Echoes by Charlott Mehaffey P. 12 & 13 located near present Coos River Cemetery	1869	25S	12W	26
Kentuck	A	4		5 or 6 miles from McCulloch Bridge on Kentuck Inlet - Jack Thomas - 1936 E Bay Drive N. Bend - 267-6700				
Wheeler grave				On Kentuck Cr. Deeded property, on the Arnold Brelage ranch about 4 miles above where slough enters Coos Bay.	1880			
Grave of Thomas Jefferson	A			First road to right S. of Tom Hayes Ranch, S. of Powers Must cross swinging bridge (no road) buried on land of Ellis Dement. Grave is fenced and is near Jefferson Creek. Information by Mrs. Ruby Huntley, granddaughter of Thomas Jefferson.	1909			
Brown Cemetery	A			Located on George Hall farm - deeded . Information furnished by Francis Floyd of Myrtle Point who died 1965 also Clarence Strong				
Single grave of Richard Hill	A			Single grave located at the intersection of line fence for Clarence Butler and Walter Kreuger farms on Halls Creek near end of County Road.	1907			
2 Graves	A			Across the Creek and on top of ridge east of San Dement house at Eckley. Uncle & nephew of Mrs. Gearhart.				

USE LETTER: C) 100-500  
A) 0-25 D) 500-2000  
B) 25-100 E) OVER 2000

PLEASE  
STATE  
SIZE  
IN ACRES.

USE NUMBER: 5) OVERGROWN  
3) FULLY TENDED 6) DENSELY OVERGROWN  
4) MODERATELY TENDED 7) ABANDONED TO NATURE

IF CEMETERY IS IN AN  
INCORPORATED AREA, USE CITY  
ADDRESS. IF RURAL USE T, R, S, OR  
DESCRIBE LOCATION IN FEW WORDS.

OREGON DEPARTMENT OF TRANSPORTATION CEMETERY SURVEY

NAME OF CEMETERY <small>IF KNOWN BY TWO NAMES, SHOW BOTH.</small>	INTERMENTS	SIZE	CONDITION	PERSON IN CHARGE <small>PLEASE GIVE NAME, ADDRESS OR PHONE OF PERSON IN CHARGE.</small>	YEAR ESTABLISHED	COUNTY Coos		
						T	R	S
Grandma Welk	A			Buried at Eckley - Mrs. Gearhart	1901 1905			
Lett Graves	A			On bluff above Camp Myrtlewood which was once Lett Farm. The camp is located several miles up Rock (Lower) Creek, 11 miles east of Myrtle Point.				
Warner Grave	A			1-3/4 miles from Gaylord Bridge between Myrtle Point & Powers Rowland DLC	1898			
South Slough Cemetery	A			1 mile from the bridge at the head of South Slough on Peterson ranch about 1/8 mile uphill from corner peg of old house located in cow pasture. Old Libby (Coos full-blood for which Libby area was named)	Prior to 1901			
Green Grave 1 grave	A			1/2 mile up Lampa Road from Hwy 42-back of barn belonging to George Albertson				
Roland - Poland Cemetery	A			7 miles from bridge at Myrtle Point on rt. hand side of Catching Creek Road. All markers destroyed. Inf. obtained from Mrs. Pearl Poland	early 1880's			
Haynes Grave	A			Located near Club House of the Coos Country Club on the Summer Road in clump of trees deeded	1876			
Miller Cemetery 3 graves	A			2 miles from junction of Hwy 42 and Powers Road toward Powers on Ralph Gibbs property	1907			
Cook Grave	A		7	Located about 1/4 mile up Upper Rock Creek which drains into middle Fork of Coquille - uncared for	1918			
West Grave	A		7	Located on West place on the North fork of Floras Creek about 12 miles East of Langlois - unmarked	1923			
Eddy grave	A		7	12 miles East of Langlois on H. E. Morrell place on East fork of Floras Creek - no marker	1914			

USE LETTER: C) 100-500  
A) 0-25 D) 500-2000  
B) 25-100 E) OVER 2000

PLEASE STATE IN ACRES.

USE NUMBER: 5) OVERGROWN  
3) FULLY TENDED 6) DENSELY OVERGROWN  
4) MODERATELY TENDED 7) ABANDONED TO NATURE

IF CEMETERY IS IN AN INCORPORATED AREA, USE CITY ADDRESS. IF RURAL USE T, R, S, OR DESCRIBE LOCATION IN FEW WORDS

OREGON DEPARTMENT OF TRANSPORTATION CEMETERY SURVEY

NAME OF CEMETERY <small>IF KNOWN BY TWO NAMES, SHOW BOTH.</small>	INTERMENTS	SIZE <small>PLEASE STATE IN ACRES.</small>	CONDITION	PERSON IN CHARGE <small>PLEASE GIVE NAME, ADDRESS OR PHONE OF PERSON IN CHARGE.</small>	YEAR ESTABLISHED	COUNTY <u>COOS</u>		
						T	R	S
Riverton	A			Note from Mrs. Alice Wooldridge lists Urquhart Allen died about April 3, 1903, aged 65 yrs. no other info	1903			
Dan's Creek Cemetery								
Beaver Hill				Mine accident - Myrtle Point Enterprise - 1-22-1898 12-1-1905, 11-23-1906				
Smalley Cemetery 1 grave	A			On Hall's Creek road on property now owned by Albert Tomlinson	1895			
Col Munsey	A			1 grave located in Signal Butte area E. of Gold Beach in National Forest (Curry Co)				
Carpenter Cemetery	A			4 graves located on Snodgrass farm near Carpenterville				
Clarno Springs	A	7		Moss Grave located in meadow near small creek from Clarno Springs about 1 mile N side of river from old hwy. Opposite Ferry's Flat and U. S. Plywood Mill 10 - 12 in single graves all massacred on Feb. 22, 1856	1856			
Brewer Cemetery	A	7		5 miles east of Myrtle Point on Hwy 42 most graves removed to Norway Cemetery. Turn right Indian Creek Road through privately owned road of Albert Brewer	1890			
Garrett Cemetery	A	7		2-1/2 to 3 miles E. of Myrtle Point on Hwy 42 on present Garrett Ranch. Grave located across Hwy from present house on bluff, completely destroyed by vandals.	1889			
Hoffman	A			Near Jct. of Hwy 42 & Powers Rd. on hill above the road on old Hoffman homestead now owned by Robert E. Powrie	1860			
Hansen aka Culbertson	A			1/4 mile on the left, off road, past gravelford bridge on way to Dora	1892			

USE LETTER: C) 100-500  
A) 0-25 D) 500-2000  
B) 25-100 E) OVER 2000

USE NUMBER: 3) FULLY TENDED 5) OVERGROWN  
4) MODERATELY TENDED 6) DENSELY OVERGROWN  
7) ABANDONED TO NATURE

IF CEMETERY IS IN AN INCORPORATED AREA, USE CITY ADDRESS. IF RURAL USE T, R, S, OR DESCRIBE LOCATION IN FEW WORDS.

OREGON DEPARTMENT OF TRANSPORTATION CEMETERY SURVEY

NAME OF CEMETERY <small>IF KNOWN BY TWO NAMES, SHOW BOTH.</small>	INTERMENTS	SIZE	CONDITION	PERSON IN CHARGE <small>PLEASE GIVE NAME, ADDRESS OR PHONE OF PERSON IN CHARGE.</small>	YEAR ESTABLISHED	COUNTY COOS		
						LOCATION		
						T	R	S
Skaggs grave	A			On Kenneth Laird ranch at Sitkam	1872			
Woodruff grave	A			On Nesika Beach Frontage Rd. .65 miles N. from intersection of Hwy 101 & N. Nesika Jct.	1886			
Mast	A			In McKinley Dist about 12 miles N & E of Myrtle Point	1885			
Neal	B			8.8 Miles from Jct of Hwy 42 and the Powers Road. South of Myrtle Point near Gaylord	1882	30S	12W	15
Robinson aka Lower Fish Trap	B			A few miles N & E of Arago on Roy Robinson property	1888			
Parkersburg	A			3-4 miles E of Bandon - .7 miles up Parkersburg Rd. Need permission to enter Cemetery	1883			
Robbins	A			3-8 miles from jct of Hwy #42 & Powers Rd. toward Powers . On property owned by Deloss Herman	1898			
Yoakam Family	A			About 6 miles S. of Empire toward Libby	1853			
Wigert Family	A			On Middle Fork of Coquille River	1883			
Whittington	A			On Broadbent Rd. 3.1 mi. past the jct of the Catching Creek and Broadbent Roads out of Myrtle Point. Land owned by Kenneth Laird	1891			
Sumner School	A			N. of Sumner Grade School under some locust trees				
Masters	A			1.1 mi from Jct of Coos River Rd & Catching Slough Rd. on farm formerly owned by Fred Conliff, R 3 B 93	1881			
Bear Creek	B		5	2.5 mi. up Bear Creek Rd. off Hwy 42 between Coquille & Bandon (private property)		28S	14W	35
Brack	A			5 mi. East of Myrtle Point on old Hwy 42 above the road in field back of barn	1910	29S	12W	26

USE LETTER: C) 100-500  
 A) 0-25 D) 500-2000  
 B) 25-100 E) OVER 2000

PLEASE STATE SIZE IN ACRES.

USE NUMBER: 5) OVERGROWN  
 3) FULLY TENDED 6) DENSELY OVERGROWN  
 4) MODERATELY TENDED 7) ABANDONED TO NATURE

IF CEMETERY IS IN AN INCORPORATED AREA, USE CITY ADDRESS. IF RURAL USE T, R, S, OR DESCRIBE LOCATION IN FEW WORDS.



OREGON DEPARTMENT OF TRANSPORTATION CEMETERY SURVEY

NAME OF CEMETERY <small>IF KNOWN BY TWO NAMES, SHOW BOTH.</small>	INTERMENTS	SIZE <small>PLEASE STATE IN ACRES.</small>	CONDITION	PERSON IN CHARGE <small>PLEASE GIVE NAME, ADDRESS OR PHONE OF PERSON IN CHARGE.</small>	YEAR ESTABLISHED	COUNTY Coos		
						LOCATION		
						T	R	S
Myrtle Creek; aka Fish;Bancroft;Rice	B			Take Myrtle Creek Rd. out of Bridge, several miles to Cemetery	1875	30S	11w	NE,SW 16
Randolph	A			At Randolph back of schoolhouse	1877			
Fox Hill	A	7		Located on hill across hwy 101 from Opher School	1892			
Cape Blanco	A			5 miles N of Port Orford on property once owned by the the Hughes family (State Park Property)	1898			
Greene or Deer Park	A			On Albert Powers Ranch on road to Eckley, OR	1888			
Haines	A			At Eckley, OR on the Ellis Dement Ranch	1890			
Gibbs	A			At Eckley, OR				
Pallaske	A			.3 miles from Jct of the Coquille River & Fat Elk Rd. on Fat Elk Rd. near Arago, OR	1880			
Dement Cemetery	A			On the Wallace Dement Ranch on Dement Creek 1 Mile NW of the buildings on the farm	1867			
Fetter	A			E of Myrtle Point, OR off Hwy 42 to Sandy Crk Rd. on land owned by L. B. Jennings	1885	27S	10W	28
Norris-Baker	A	7		1.3 miles from Four Corners store at Fairview- W. on Coos Bay Wagon Road toward Summer		27S	12W	
Powers	B			In Town of Powers. Left side of Highway one hill across the Railroad tracks near property owned by a mill. City of Powers	1920			
Lowery	A			N. side of Rogue River near Billy Southerlin Place On Rogue River trail below Agness	1912			
Edson	A			In old orchard on left side of old highway when proceeding N. up Edison Creek. 1-1/2 mile from John Adams Place	1878			

USE LETTER: C) 100-500  
A) 0-25 D) 500-2000  
B) 25-100 E) OVER 2000

USE NUMBER:  
3) FULLY TENDED 6) DENSELY OVERGROWN  
4) MODERATELY TENDED 7) ABANDONED TO NATURE  
5) OVERGROWN

OREGON DEPARTMENT OF TRANSPORTATION CEMETERY SURVEY

COUNTY Coos

NAME OF CEMETERY <small>IF KNOWN BY TWO NAMES, SHOW BOTH.</small>	INTERMENTS	SIZE	CONDITION	PERSON IN CHARGE <small>PLEASE GIVE NAME, ADDRESS OR PHONE OF PERSON IN CHARGE.</small>	YEAR ESTABLISHED	LOCATION		
						T	R	S
Skookum House	A			On John Ingleman Place - along Rogue River				
Steward	A	7		Across the Coquille River from Lampa Creek on the N. Fork Dam	1887			
Morris Family Cemetery	A			Family burying ground on old homestead near Rural (Now Powers, OR)	1907			
Quistana Creek	A			Grave opposite Quistana Creek				
Rackleff	A			1-1/2 mile West of Myrtle Point on the Arago Road	1870			
Bagnell Ferry -	A			3 miles up North side of Rogue River from old Hwy. Turn left and go up Squaw Creek until opens into a little valley. Then take the first road on the left going up mountain. Cemetery below Bill Russell house	1895			
Big Meadows	A			On Rogue River trail about 15 miles above Illahe on Mill Creek				
Crew	A			N. side of Mouth of Sixes River	1884			
Merriman	A	7		On ridge near Jerry's Flats about 1-1/2 mi. up the S. side of Rogue River from Hwy Bridge at the South	1891			
Foster Creek	A			On top of knoll between Foster Creek and road to Powers at the Big Bend (Rogue River). Located about 300 y ards uphill	1918			
Clay Hill	A			On Clay Hill Creek 14 miles up river from Agness on the Rogue River trail				
Meservey	A			Opposite the mouth of Nail Keg Creek, on the N. side of Rogue River about 7 miles below Agness				
Davis	A			Near Remote on Sandy Creek	1901			

USE LETTER: C) 100-500  
 A) 0-25 D) 500-2000  
 B) 25-100 E) OVER 2000

PLEASE STATE IN ACRES.

USE NUMBER: 5) OVERGROWN  
 3) FULLY TENDED 6) DENSELY OVERGROWN  
 4) MODERATELY TENDED 7) ABANDONED TO NATURE

IF CEMETERY IS IN AN INCORPORATED AREA, USE CITY ADDRESS. IF RURAL USE T, R, S. OR DESCRIBE LOCATION IN FEW WORDS.

OREGON DEPARTMENT OF TRANSPORTATION CEMETERY SURVEY

NAME OF CEMETERY <small>IF KNOWN BY TWO NAMES, SHOW BOTH.</small>	INTERMENTS	SIZE	CONDITION	COUNTY Coos				
				PERSON IN CHARGE <small>PLEASE GIVE NAME, ADDRESS OR PHONE OF PERSON IN CHARGE.</small>	YEAR ESTABLISHED	LOCATION		
						T	R	S
Waterman	A			Turn off Hwy 42 at Bridge, OR, onto Myrtle Creek Rd. Keep on Myrtle Creek Rd. to Andrew Waterman - On Waterman property	1873			
Fruax Grave	A			1/4 mile off the road on the Truax Place unmarked grave Floras Creek District .				
Hucktill Grave	A			Located somewhere on Floras Creek Grave unmarked & location unknown				
Wise	A	4		6 miles N. of Powers on Jack McLeod property	1908			
Collver Grove	A			3/4 - 1 mile E. of Cape Arago Park on hill overlooking S Cape towards Bandon	1897			
Eden Valley	A			Behind the schoolhouse	1933			
Breen grave	A			Across from Empire OR in sand dunes near site of old Life Saving Service Station				
Lampa Creek	A			At Jct. of Lampa Crk on Pampa Mtn Rd & Hwy 42 betwen Coquille & Bandon	1882			
Sacchi	A	7		On old Sacchi Ranch near beach - about 3/4 mile from gate entering property				
Smith Family	A			.3 miles from Jct. of Coquille & Fat Elk Rds. on Fat Elk Rd. near Arago, OR	1880			
Wasson	A			On old Wasson ranch out Seven Devils Road from Charleston	1910			
Thomas Family	A			About 3 miles from junction of Kentuck Slough & Coos Bay on Otto Witt Ranch	prior to 1941			

USE LETTER: C) 100-500  
 A) 0-25 D) 500-2000  
 B) 25-100 E) OVER 2000

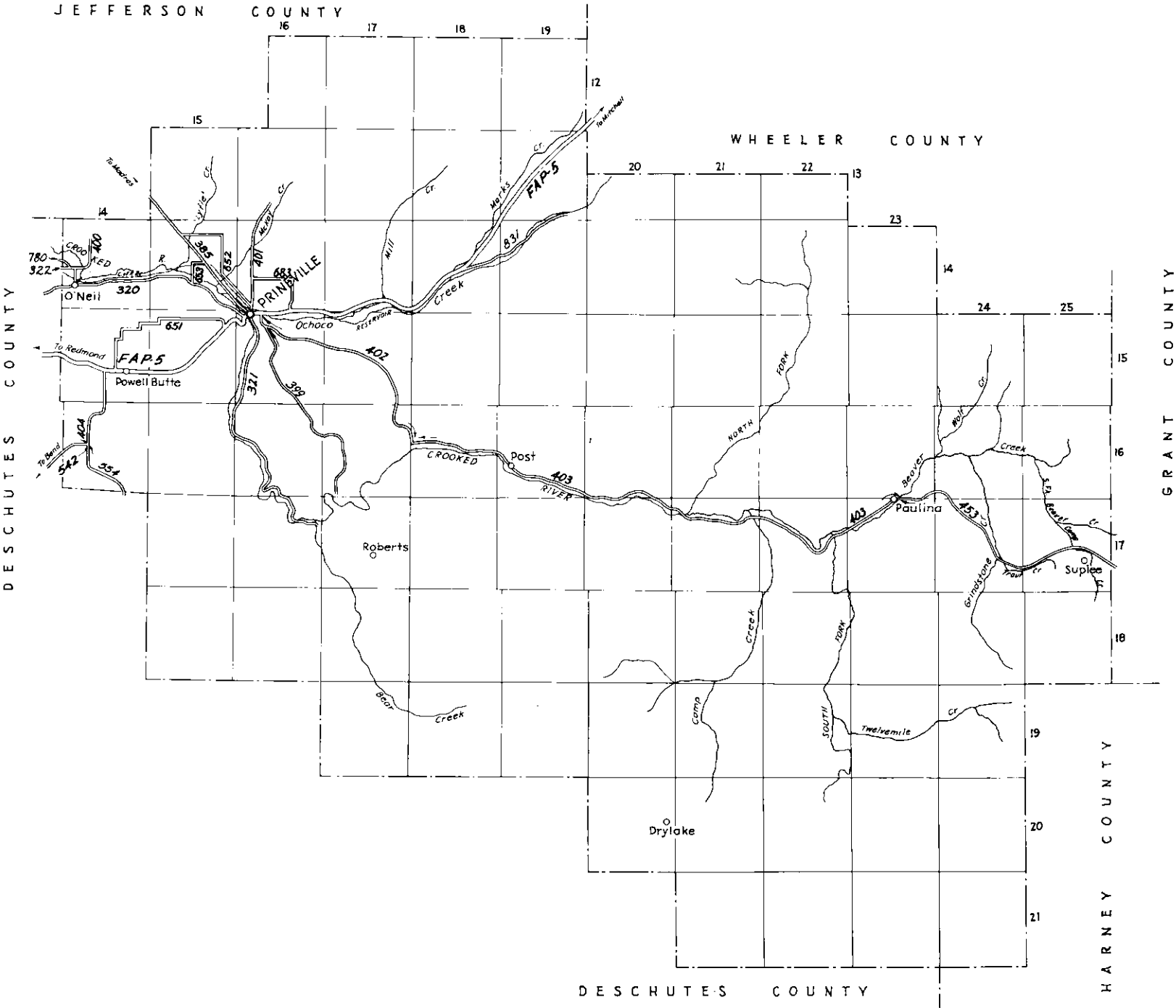
PLEASE STATE IN ACRES.

USE NUMBER:  
 1) FULLY TENDED 5) OVERGROWN  
 2) MODERATELY TENDED 6) DENSELY OVERGROWN  
 3) FULLY TENDED 7) ABANDONED TO NATURE

IF CEMETERY IS IN AN INCORPORATED AREA, USE CITY ADDRESS. IF RURAL USE T, R, S, OR DESCRIBE LOCATION IN FEW WORDS.

# CROOK COUNTY

Scale 0 1 2 4 mi.



OREGON DEPARTMENT OF TRANSPORTATION CEMETERY SURVEY

NAME OF CEMETERY <small>IF KNOWN BY TWO NAMES, SHOW BOTH.</small>	INTERMENTS	SIZE	CONDITION	PERSON IN CHARGE <small>PLEASE GIVE NAME, ADDRESS OR PHONE OF PERSON IN CHARGE.</small>	YEAR ESTABLISHED	COUNTY Crook		
						LOCATION		
						T	R	S
Barnes	A	.25	7	On Camp Creek, near the Barnes School House	1888	18S	20E	35
Beaver Creek	C	1	3	Northeast of Paulina OR approximately 5 miles, cross Beaver Creek, turn east 2 miles on north side of Road Crook County Cemetery Dist. Gail Cox 447-4611	1892	16s	24e	15
Howard	B	.18	4	East of Prineville, OR on Highway 26 turn off at Ochoco Ranger Station approximately 2 miles past Howard School Crook County Cemetery Dist. Gail Cox 447-4611	1892	14s	19e	8-9
Juniper Haven (aka IOOF-Masonic-Pioneer)	E	36	3	Prineville, OR - Crook County Cemetery Dist. Gail Cox 447-4611	1870	14s	16e	31
Knox	A	1	5	South of Post Or on old E.B. Knox Place on Newsome Crk. On Present Owen Panne Place	1887	17S	19E	18
Maury	B	1.5	4	Southwest of Paulina approx 12 miles on south side of road along Crooked River, near Camp Creek	1885	17s	21e	11
Mill Creek	B	1	4	8 Miles east of junction of Ochoco & Paulina Hwys. East side of Mill Creek, Prineville, OR owned by Mill Creek Cemetery Assn.	1872	14S	17E	26
Roberts	A	.5	5	South of Prineville Reservior, near abandoned townsite of Roberts OR	1888	17S	17E	22
Powell Butte Cemetery	C	2	3	At Powell Butte, OR . Crook County Cemetery Dist Gail Cox 447-4611		15S	14E	
Suplee	B	1	4	East of Paulina 1 mile from County Line. Crook County Cemetery Dist. Gail Cox 447-4611	1887	17S	25E	
Weever Grave	A	.01		Near Crooked River on old Montgomery Place	1890	14S	14E	26
Single Grave				Ranger Sta tion out of Paulina				
Single Grave				ONeil				

USE LETTER: C) 100-500  
 A) 0-25 D) 500-2000  
 B) 25-100 E) OVFR 2000

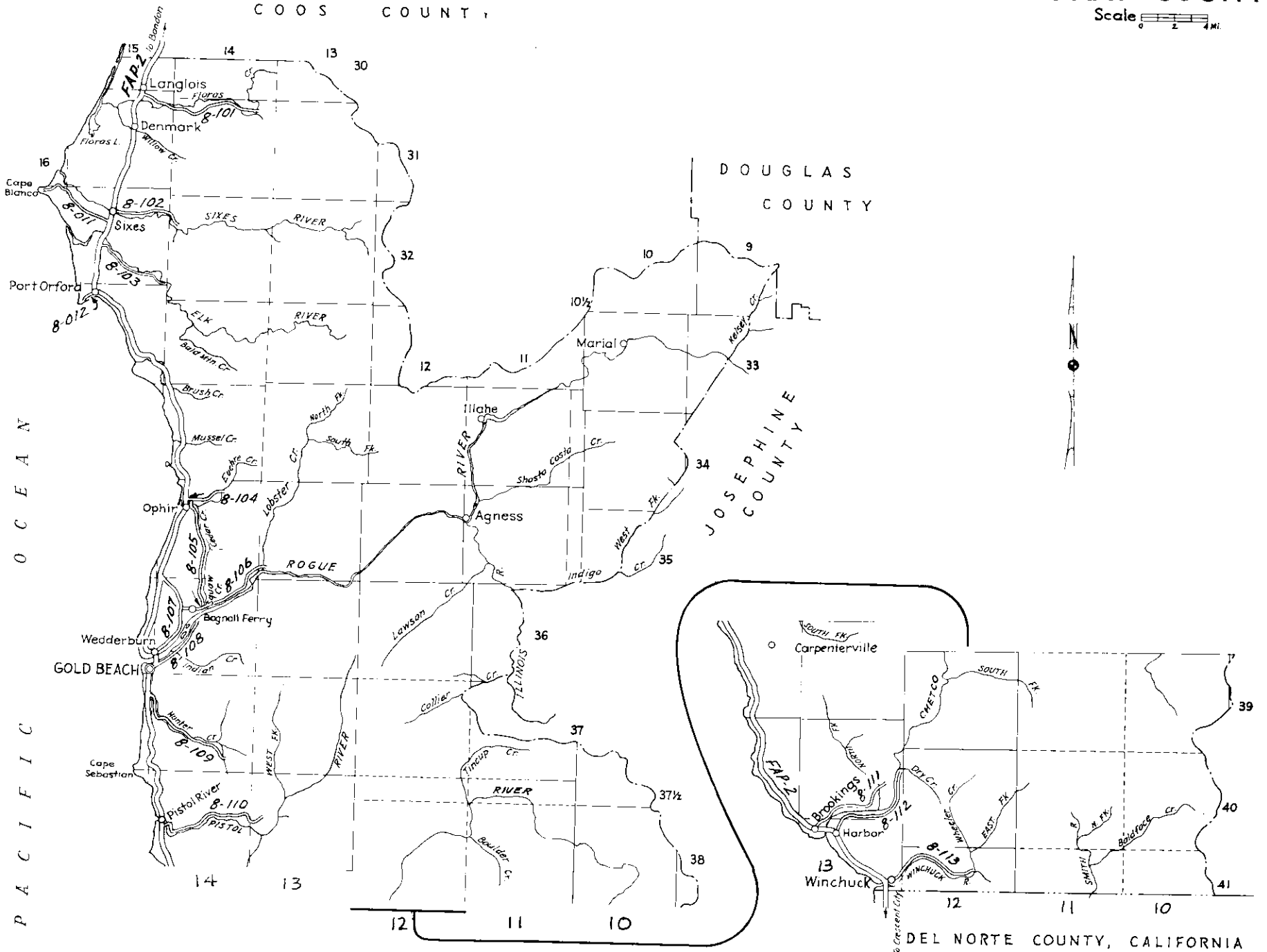
PLEASE STATE IN ACRES.

USE NUMBER:  
 3) FULLY TENDED 5) OVERGROWN  
 4) MODERATELY TENDED 6) DENSELY OVERGROWN  
 7) ABANDONED TO NATURE

IF CEMETERY IS IN AN INCORPORATED AREA, USE CITY ADDRESS. IF RURAL USE T, R, S, OR DESCRIBE LOCATION IN FEW WORDS

# CURRY COUNTY

Scale 0 2 4 Mi.



P A C I F I C  
O C C E A N

C O O S   C O U N T Y

D O U G L A S  
C O U N T Y

J O S E P H I N E  
C O U N T Y

D E L N O R T E C O U N T Y , C A L I F O R N I A

OREGON DEPARTMENT OF TRANSPORTATION CEMETERY SURVEY

COUNTY Curry

NAME OF CEMETERY <small>IF KNOWN BY TWO NAMES, SHOW BOTH.</small>	INTERMENTS	SIZE	CONDITION	PERSON IN CHARGE <small>PLEASE GIVE NAME, ADDRESS OR PHONE OF PERSON IN CHARGE.</small>	YEAR ESTABLISHED	LOCATION		
						T	R	S
Geisel	A		3	By Hwy. 101 east of Geisel State Park Monument	1900			
Pioneer Cemetery	C	1.3	3	Gold Beach - Rogue River Cem. Dist, Gloria Buffington, Sec. Ph 247-7462	1850			
Rogue, aka Gold Beach	D	3	3	Gold Beach - same as above	1920			
Tichenor	A	1	4	Just west of Port Orford inside city limits - Ed Hansohn Ph - 332-2913	1850	33s	15w	5
Port Orford, aka Pioneer; and Masonic	C	5	4	S. E. of Port Orford on the old Hwy - Port Orford Cem. Dist. Ed Hansohn - 332-2913	1850	33s	15w	4
Willow Creek	A		7	Mrs. Olsen	1885	31s	15w	
Ward Memorial	C	15	3	Brookings - Southern Curry Cem. Dist	1936	40s	13w	31
Denmark	C		4	S. on Floras Creek Rd. near Langlois - Langlois Cem Dist. - Mrs. Paul (Lois) Smith, P. O. Box 6, Langlois, OR	1880	31s	15w	
Oak Flats	B		4	Near Agness (3.1 Mi. from Agness in Oak Flat Rd.)	1900	35s	11w	20
Old Cemetery - no name	B	.5	7	In city limits of Brookings - South Curry Maint. Dist Henry Probasco, Rt. 2 Box 111, Brookings, OR	1915 to 1930	41s	13w	5
Pistol River	B	6	4	Pistol River - Virginia Fendrick, Rt. 2 Box 1108 Gold Beach, OR 247-6350 1.6 Mi. N. of Pistol River Store		38s	14w	18
Van Pelt	A		7	Near end of E. Hoffeldt Lane - Harbor, OR	1896	41s	13w	4
Pioneer	B		7	Near end of Benham Lane - Harbor, OR	Late 1800's	41s	13w	
Merriam or Miller	B		7	East of U. S. Plywood, Jerry's Flat	1889	36S	14w	
Woodruff Plot	A		7	1/2 mile N. Nesika Beach Junction between Hwy 101 & Frontage Road	1886	36S	14W	

USE LETTER: C) 100-500  
A) 0-25 D) 500-2000  
B) 25-100 E) OVER 2000

PLEASE STATE SIZE IN ACRES.

USE NUMBER: 5) OVERGROWN  
3) FULLY TENDED 6) DENSELY OVERGROWN  
4) MODERATELY TENDED 7) ABANDONED TO NATURE

IF CEMETERY IS IN AN INCORPORATED AREA, USE CITY ADDRESS. IF RURAL USE T, R, S, OR DESCRIBE LOCATION IN FEW WORDS.

OREGON DEPARTMENT OF TRANSPORTATION CEMETERY SURVEY

COUNTY Curry

NAME OF CEMETERY <small>IF KNOWN BY TWO NAMES, SHOW BOTH.</small>	INTERMENTS	SIZE <small>PLEASE GIVE NAME, ADDRESS OR PHONE OF PERSON IN CHARGE.</small>	CONDITION	PERSON IN CHARGE	YEAR ESTABLISHED	LOCATION		
						T	R	S
Smith Family Plot	A		4	Hunter Creek	1821	37s	14w	20
Colvin Family Plot	A		3	Up Hunter Creek on Leith Place				
Fox Hill	A		7	On hill north of mouth of Euchre Creek	1890	35s	14w	
Edson Family Plot	A		7	S. of Edson Home, old Coast Hwy across from Power Sta.	1878			
Rumley Hill	B		4	On hill west of Squaw Creek on Jim Russell Place		36s	14w	
MacFarland	A		7	N. bank of Rogue River near Silver Creek		35s	13w	34
Meservey Family Plot	A		7	On little Silver Creek, N. bank of Rogue River near Newhouse Cabin	1895	36s	13w	2
Rilea Family Plot	A			Near Lucas Lodge, Agness, OR		35s	12w	12
Edgerton's Family Plot	A			Near Scherbarth Home, Agness, OR		35s	11w	6
Lucas Sr.	A		7	On hill at mouth of Shasta Costa (North side)		35s	11w	6
Angie Hawkins Place	A		7	At mouth of Quosatana Creek		35s	13w	34
Dick Pugh Place	A		7	Where Hideaway Park was N. of Quosatana Crk.				
Jimmy Davis Place	A		7	On road going up to Walton Miller's				
Illahe	A		5	Foster Creek, Billings Place	1895	34s	11w	18
Clayhill	A		4	Above Clay Hill Lodge (Mother & babe)				
Paradise Bar	A		3	Miner's grave		33s	10w	18
Bald Ridge	A		7	Above Marial	1917	33s	9w	6
Big Meadows	A		7	Billings - Above Mule Creek	1908	33s	10w	1
Winkle Bar	A		7	Miners grave		33s	9w	18

USE LETTER: C) 100-500  
A) 0-25 D) 500-2000  
B) 25-100 E) OVER 2000

PLEASE STATE IN ACRES.

USE NUMBER: 5) OVERGROWN  
3) FULLY TENDED 6) DENSELY OVERGROWN  
4) MODERATELY TENDED 7) ABANDONED TO NATURE

IF CEMETERY IS IN AN INCORPORATED AREA, USE CITY ADDRESS. IF RURAL USE T, R, S, OR DESCRIBE LOCATION IN FEW WORDS.



OREGON DEPARTMENT OF TRANSPORTATION CEMETERY SURVEY

COUNTY Curry

NAME OF CEMETERY <small>IF KNOWN BY TWO NAMES, SHOW BOTH.</small>	INTERMENTS	SIZE	CONDITION	PERSON IN CHARGE <small>PLEASE GIVE NAME, ADDRESS OR PHONE OF PERSON IN CHARGE.</small>	YEAR ESTABLISHED	LOCATION		
						T	R	S
Rat Hole	A		7	Up Shasta Costa Creek 1 Mi. Fry Homestead		35s	11w	5
Halfmoon Bar	A		7	Across from Paradise Bar	1947	33s	11w	25
Foster Creek Bar Flat	A		7	Illahe Foster Creek. 6 soldiers died in battle of Big Bend	1856	34s	11w	18
Arm Priest Family Plot	A		7	Arm Priest Prairie - East of Jerrys Flat	1880	36s	12w	13
Smith Family Plot	A		7	On south side of Rogue River - 2 mi below Agness, OR	1900	36s	12w	13
Haines	A		5	On Haines Ranch - now owned by Dements	1890	31S	13W	36
Gibbs Family Plot	A		7	Near Eckley		31S		
Bigelow Family Plot	A		7	Greene Ranch Known as Deer Park on Powers Place	1892			
Huckleberry Knob	A		7	Upper S. Fork of Sixes River	1870	32s	13w	
Elephant Rock	A		7	Sixes River and Elephant Rock Creek		32s	14w	11
Plum Tree	A		7	Sixes River - Hale Place		32s	14w	3
Tompkins Flat	A		7	Up Sixes River				
Sixes	A		7	On Dry Creek - Slide buried alive Chinese Miners	1870	32s	14w	7
Oceanview	A		5	Norman Smith Family Plot - Bethel Hill Rd.	1893			
Turner Plot	A		7	N. of Bethel Hill Road				
Thrift Ranch	A		5	Now owned by L. Knapp, Langlois, OR	1855	32s	15w	
Crewe Family Plot	A		5	Piercy Sweet Ranch, Northside mouth of Elk River		32s	15w	
Herb Morrill Ranch	A		7	Upper Floras Creek, Near old windmill				
Fort Point	A		7	Port Orford near Fort. 2 soldiers	1855	33s	15w	5

USE LETTER: C) 100-500  
A) 0-25 D) 500-2000  
B) 25-100 E) OVER 2000

USE NUMBER: 5) OVERGROWN  
3) FULLY TENDED 6) DENSELY OVERGROWN  
4) MODERATELY TENDED 7) ABANDONED TO NATURE

IF CEMETERY IS IN AN INCORPORATED AREA, USE CITY ADDRESS. IF RURAL USE T, R, S. OR DESCRIBE LOCATION IN FEW WORDS.

OREGON DEPARTMENT OF TRANSPORTATION CEMETERY SURVEY

COUNTY Curry

NAME OF CEMETERY <small>IF KNOWN BY TWO NAMES, SHOW BOTH.</small>	INTERMENTS	SIZE	CONDITION	PERSON IN CHARGE <small>PLEASE GIVE NAME, ADDRESS OR PHONE OF PERSON IN CHARGE.</small>	YEAR ESTABLISHED	LOCATION		
						T	R	S
Cooley Family Plat	A		7	South west of Van Pelt Plot - Near Pedrioli Lane	1897	41s	13w	
Wheeler Creek	A		7	Near Winchuck River		41s	12w	3
Jack's Creek	A		7	South of Chetco River		40s	13w	
Dr. Cooper's Grave	A		7	Cape Ferrelo Rd. N. side 3/4 mile from Hwy 101	1903	40s	14w	11
Payne Family Plot	A			Gardner Ridge Road, N. Chetco Rd.		40s	13w	
Unknown	A			Mouth of Hooskanaden Creek, Hwy. 101		39s	14w	9
Sgt. Smith (Soldier)	A		7	Brady Point, Brookings		41s	13w	
Unknown	A		7	Thomas Creek Bridge - Hwy 101	1855	39s	14w	28
Snodgrass Family Plot	A		4	Arnold Carpenter Place - Carpenterville, OR		39s	14w	
Ralph & Clarno Babies	A		4	Ray Passley Place- Carpenterville, OR		39s	14w	

USE LETTER: C) 100-500  
 A) 0-25 D) 500-2000  
 B) 25-100 E) OVER 2000

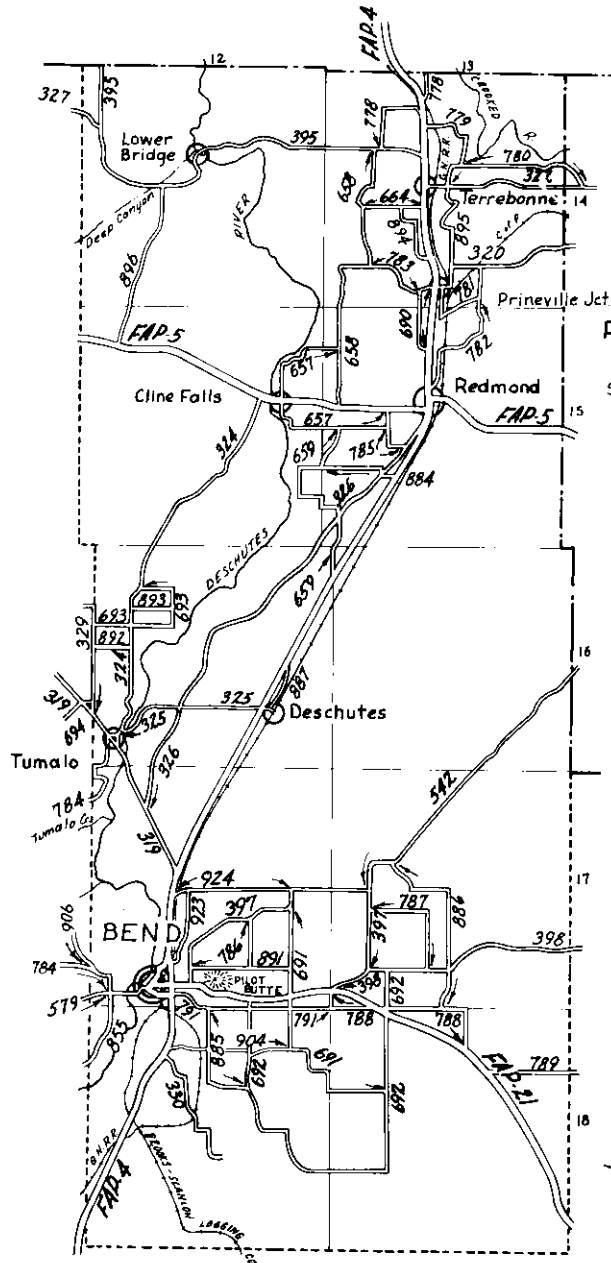
PLEASE STATE IN ACRES.

USE NUMBER: 3) FULLY TENDED 4) MODERATELY TENDED 5) OVERGROWN 6) DENSELY OVERGROWN 7) ABANDONED TO NATURE

IF CEMETERY IS IN AN INCORPORATED AREA, USE CITY ADDRESS. IF RURAL USE T, R, S, OR DESCRIBE LOCATION IN FEW WORDS.

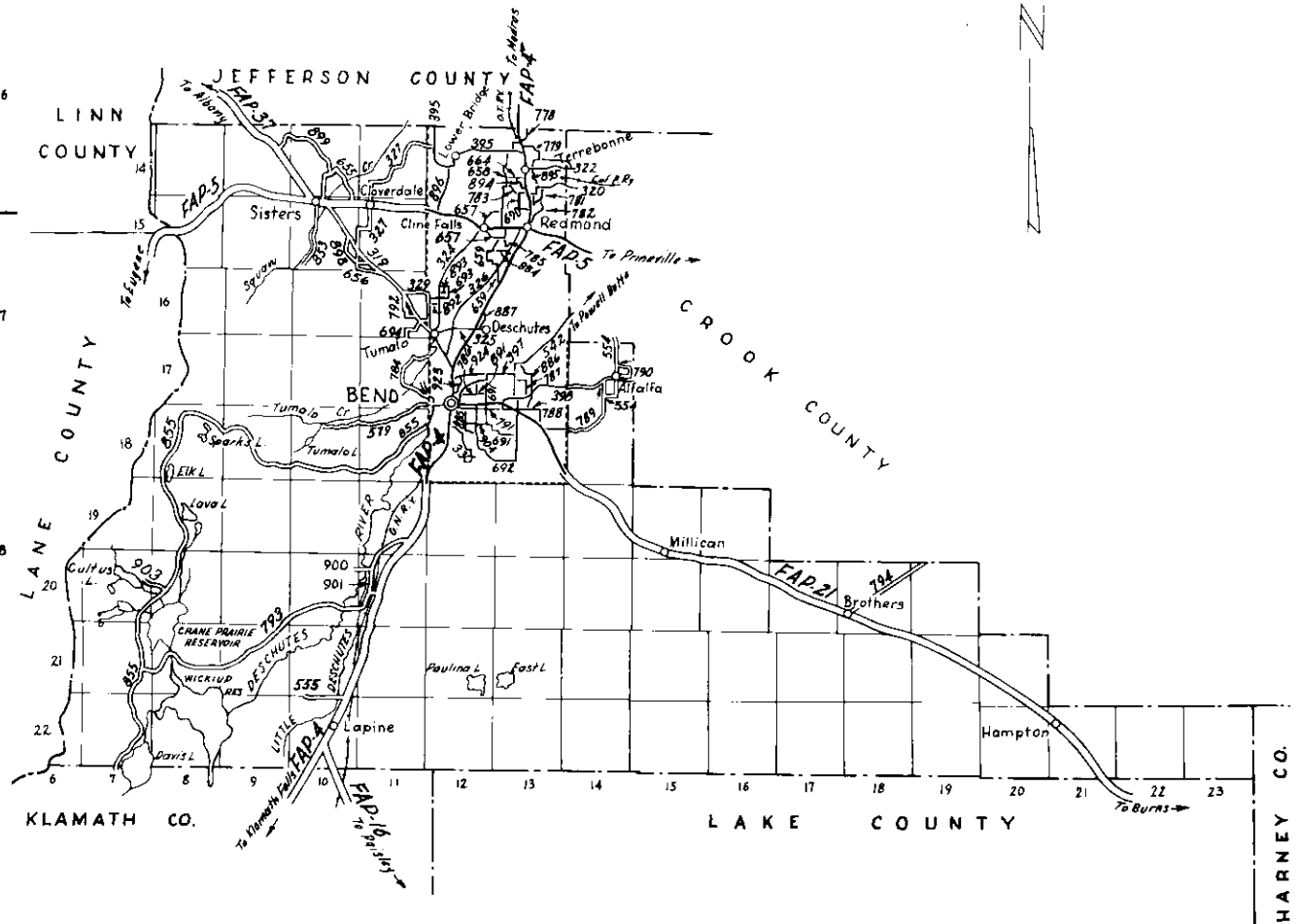
# DESCHUTES COUNTY

Scale 0 4 8 mi.



## REDMOND - BEND ENLARGEMENT

Scale 0 2 4 mi.



OREGON DEPARTMENT OF TRANSPORTATION CEMETERY SURVEY

NAME OF CEMETERY IF KNOWN BY TWO NAMES, SHOW BOTH.	INTERMENTS	SIZE	CONDITION	PERSON IN CHARGE PLEASE GIVE NAME, ADDRESS OR PHONE OF PERSON IN CHARGE.	YEAR ESTABLISHED	COUNTY Deschutes		
						LOCATION		
						T	R	S
Camp Polk aka Sisters	C	2	4	Sisters -4 Mi. Northeast of Sisters, Camp Polk Road	1875	14S	10E	27
Deschutes Memorial Gardens	D	40	3	On Hwy 97 N. of Bend - Sydney McGill, 382-5592	1954	17s	12E	9
Greenwood	E	10	3	Hwy 20 turn south to Pilot Butte Rd and Forest Rd. Jct - On Forbes Rd. Paul Reynolds	1924	17S	12E	33
Harper aka Allen Ranch	A	.25	5	South of Harper Bridge and West of the now closed Harper Airstrip West of Old Bend-LaPine Road	1880	20S	11E	8
Improved Order of Redmen	A	1	4	2 miles east of Lapine	early 1900's	22s	11E	7
Lapine				Lapine old cemetery, unable to locate				
Redmond	D	20	3	1 1/2 mile south of Redmond on Old Bend - Redmond Hwy. City owned Mary - 548-2148	early 1900	15S	13E	29
Tumalo aka Laidlaw	C	1	4	1.8 miles North of Tumalo - Comm Church Mrs. Robert Denning ph. 382-2149	early 1900	16S	12E	29
Pilot Butte	D	10	3	Pilot Butte, OR - City of Bend. Doris Thompson, 382-4211	1906	20S	11E	33
Terrebonne	C	2	3	Leave Hwy. 97 at Terrebonne; then 1.5 mi. east on Smith Rock Road. Hazel McCain - Terrebonne	early 1900	14S	13E	22
Masten	A	.10	4	At the South end of LaPine just pass the Junction of Hwy 97 & 31, turn W. on Mesten Rd., go 2-3/4 miles turn south on old original LaPine-K.Falls Wagon Rd. 3/4 mile walk west through woods to the bluff overlooking the River. (Little Deschutes).	1902	22s	9E	25

USE LETTER: C) 100-500  
A) 0-25 D) 500-2000  
B) 25-100 E) OVER 2000

PLEASE STATE IN ACRES.

USE NUMBER: 5) OVERGROWN  
3) FULLY TENDED 6) DENSELY OVERGROWN  
4) MODERATELY TENDED 7) ABANDONED TO NATURE

IF CEMETERY IS IN AN INCORPORATED AREA, USE CITY ADDRESS. IF RURAL USE T, R, S, OR DESCRIBE LOCATION IN FEW WORDS.

OREGON DEPARTMENT OF TRANSPORTATION CEMETERY SURVEY

COUNTY Deschutes

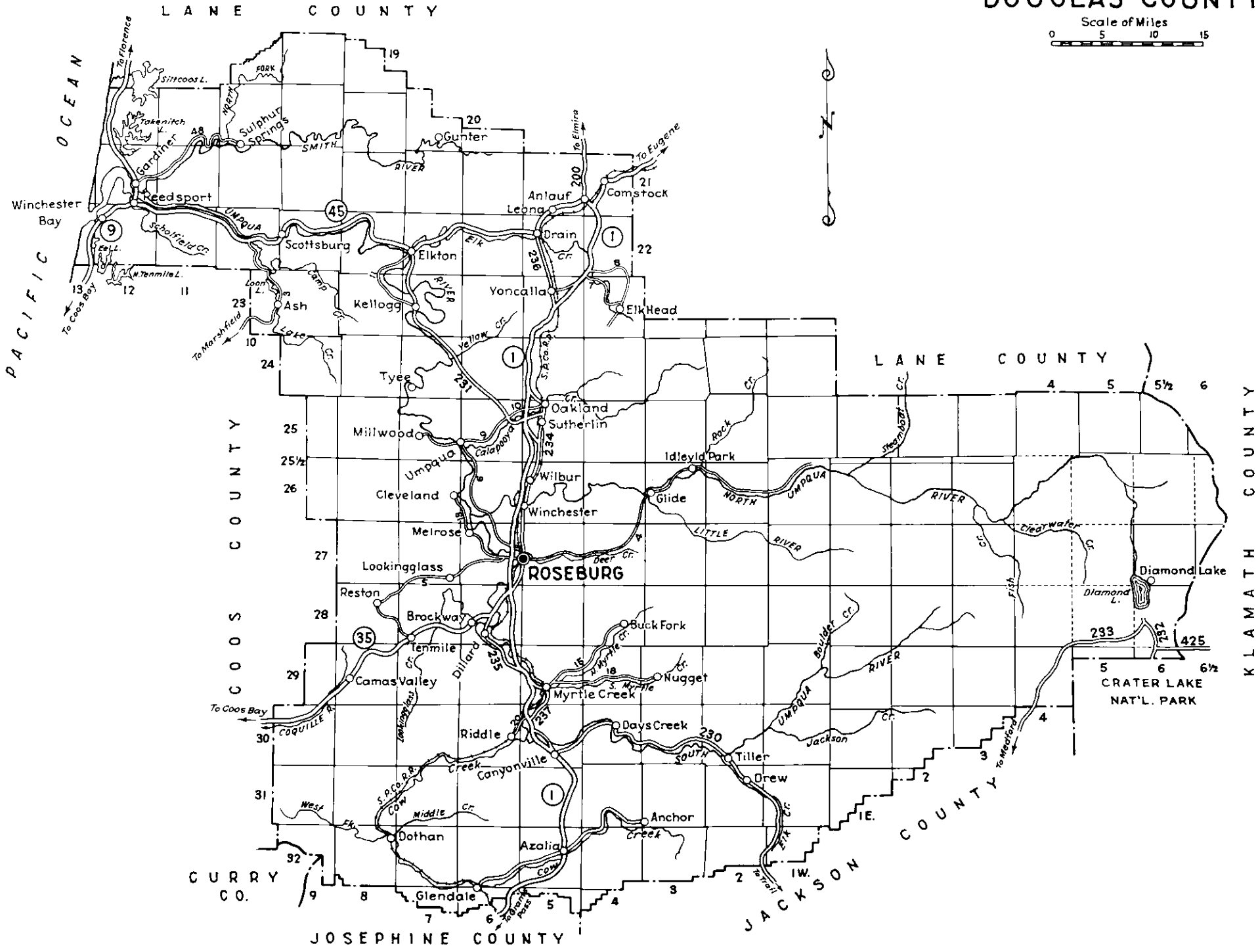
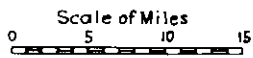
NAME OF CEMETERY <small>IF KNOWN BY TWO NAMES, SHOW BOTH.</small>	INTERMENTS	SIZE <small>PLEASE STATE IN ACRES.</small>	CONDITION	PERSON IN CHARGE <small>PLEASE GIVE NAME, ADDRESS OR PHONE OF PERSON IN CHARGE.</small>	YEAR ESTABLISHED	LOCATION		
						T	R	S
Breese	A	.10	5	On a high knoll on the South edge of Paulina Prairie about two miles east of Highway 97 & 1/10 mile West of electric power line	1914	21S	11E	29
Vandevent Grave	A	.01		Lone grave is located across a pasture due south of the Vandevent House.	1918	20S	11E	20
Billy Quinn grave	A	.01	5	Lone grave on the banks of the Quinn River on the West side of Crane Prairie Reservoir	1894	21S	7E	1
Millican ( 2 graves)	A	.01	5	At Millican	1910	19S	15E	33

USE LETTER: C) 100-500  
A) 0-25 D) 500-2000  
B) 25-100 E) OVER 2000

USE NUMBER:  
3) FULLY TENDED 4) MODERATELY TENDED  
5) OVERGROWN 6) DENSELY OVERGROWN  
7) ABANDONED TO NATURE

IF CEMETERY IS IN AN INCORPORATED AREA, USE CITY ADDRESS. IF RURAL USE T, R, S. OR DESCRIBE LOCATION IN FEW WORDS.

# DOUGLAS COUNTY



OREGON DEPARTMENT OF TRANSPORTATION CEMETERY SURVEY

COUNTY Douglas

NAME OF CEMETERY <small>IF KNOWN BY TWO NAMES, SHOW BOTH.</small>	INTERMENTS	SIZE	CONDITION	PERSON IN CHARGE <small>PLEASE GIVE NAME, ADDRESS OR PHONE OF PERSON IN CHARGE.</small>	YEAR ESTABLISHED	LOCATION		
						T	R	S
Applegate	A	01	4	North of Yoncalla, OR on Hwy 99, Historical Marker on side of road, cemetery back on private property. Enter road on west side between County roads 54 and 196.		22S	5W	21/28
Archambeaux Family	A		5	On DLC of Francis Archambeaux. Take Garden Valley exit at Roseburg, OR go west on County road 6 to 167, ahead on 13 to Melrose turn north on 13, in yard of Joel R Fenn ranch at Route 3 Box 1785, Roseburg, OR 97470		26S	6W	31
Baker, Dorsey Family	A		7	North of Oakland OR on Hwy 99, between Hwy 99 & I-5 on west side of road, unmarked, I-5 may have gone through		25S	5W	5/32
Bell Family	A		5	On Hwy 138 near Elkton OR, take County 10 (Azalea Drive south of Elkton, go to Moore Property - road to Bell Lookout		22S	7W	29
Big Camas Ranger Station	A		7	From Roseburg Or take Hwy 138 east, turn off on Copeland Creek Road #2739. 1 grave with marker of Mr. Garwood outh side of Mule pasture				
Blackford	A			West of Drain OR on Hwy 38, at Sunnydale on Rydell Ranch		22S	6W	
Bland	B			From Canyonville OR take Hwy 227 east to Tiller area. It is on the old Ferguson ranch (Sam Purdue place) now owned by Mr. Malin Moore (near Days Creek)	1867	30S	4W	23
Bogges	A		4	From Roseburg on Hwy 138 to County 4B.1 to 16 proceed south of Dixonville Substation about 3 miles	1882	28S	5W	8
Bourne	A		7	From Drain OR take Hwy 38 west to Golden Creek near Wells Creek and the Scottsburg Cemetery. C. F. Bourne buried here on private property, marker in dense timber on a hillside. On knoll overlooking Andrews place (Charles F. Bourne)	1856	22S	9W	8
Bradley, Wm. D.	A		5	North of Canyonville OR on Hwy 99 abt 1/2 mile, on east of Hwy behind and south of Douglas Forest Protective buildings.	1872	30S	5W	20

USE LETTER: C) 100-500  
A) 0-25 D) 500-2000  
B) 25-100 E) OVER 2000

PLEASE STATE IN ACRES.

USE NUMBER: 1) OVERGROWN 5) OVERGROWN  
2) FULLY TENDED 6) DENSELY OVERGROWN  
3) MODERATELY TENDED 7) ABANDONED TO NATURE

IF CEMETERY IS IN AN INCORPORATED AREA, USE CITY ADDRESS. IF RURAL USE T, R, S, OR DESCRIBE LOCATION IN FEW WORDS.

OREGON DEPARTMENT OF TRANSPORTATION CEMETERY SURVEY

Douglas

COUNTY

NAME OF CEMETERY <small>IF KNOWN BY TWO NAMES, SHOW BOTH.</small>	INTERMENTS	SIZE	CONDITION	PERSON IN CHARGE <small>PLEASE GIVE NAME, ADDRESS OR PHONE OF PERSON IN CHARGE.</small>	YEAR ESTABLISHED	LOCATION		
						T	R	S
Briggs, Samuel	A		4	On Samuel Briggs DLC, near Canyonville, OR take I-5 south from Roseburg to County road (Gazley road) 35, turn east on north side of south Umpqua River	1856	30S	5W	16/17 20/21
Brown, H. G. Family	A		6	At Drain take Hwy 38 west, about 6 or 7 miles west of Elkton, OR at milepost 32, it is directly north of post and up the hill, marked by spruce tree.	1868	22S	8W	15
Brown, OC	A		7	From Rosebur OR take Hwy 138 east to County 4B.1 to 16 on Robert Hill DLC. Unmarked graves of Mrs. Tom Whittsett and child.		27S	5W	24
Bryant	A			At Myrtle Creek OR take County road 18 - South Myrtle Creek On J. Bryant Ran h, 100' west of gate on logging road.	1879	29S	4W	21
Buckhead Camp	A		7	From Roseburg OR take Hwy 138 east to Copeland Creek Road #2739 to 2715 travel westward to Buckhead Camp. (Forest Service map advisable) A party was traveling from Fort Klamath to Roseburg, a lady became sick and died. Unknown		27S	2E	31
Burnett	A	1.5	5	South of Roseburg on I-5, turn off at Clarks Branch exit. Go about 2 blocks S and turn right at 1st open lane on right side of road. Go to 1st gate on left side of lane. Mrs. Archie(Blanche Burnett) Elliott, 546 N E Lincoln, Roseburg, OR 97470	1854	28S	6W	35
Burt	B		4	Hwy 138 east of Roseburg to Temple Brown Road, County 137, follow road that leans to right to top of hill. Fred N. Boyer, North Umpqua Hwy, Roseburg, OR 673-5235	1857	27S	5W	
Camas Valley	A		7	Take Hwy 42 from Winston, OR to Camas Valley. In Dutchman Butte area. unmarked. Unknown man, prospector buried on a ridge south of Camas Valley		30S	4W	5 SW 1/4

USE LETTER: C) 100-500  
A) 0-25 D) 500-2000  
B) 25-100 E) OVER 2000

PLEASE STATE IN ACRES.  
USE NUMBER: 3) FULLY TENDED 5) OVERGROWN  
4) MODERATELY TENDED 6) DENSELY OVERGROWN  
7) ABANDONED TO NATURE

IF CEMETERY IS IN AN INCORPORATED AREA, USE CITY ADDRESS. IF RURAL USE T, R, S, OR DESCRIBE LOCATION IN FEW WORDS.



OREGON DEPARTMENT OF TRANSPORTATION CEMETERY SURVEY

COUNTY Douglas

NAME OF CEMETERY <small>IF KNOWN BY TWO NAMES, SHOW BOTH.</small>	INTERMENTS	SIZE <small>PLEASE STATE IN ACRES.</small>	CONDITION	PERSON IN CHARGE <small>PLEASE GIVE NAME, ADDRESS OR PHONE OF PERSON IN CHARGE.</small>	YEAR ESTABLISHED	LOCATION		
						T	R	S
Cannon	A		7	Take Scotts Valley exit near Yoncalla OR , travel north on County road 25 on west side of I-5 until you come to County 196, go over I-5 east on Cox Creek road. Sarah Cannon is buried there		22S	4W	20
Canyonville	C	10	4	At North Canyonville exit take Hwy 99 N. on E. side of road can be seen from road. Sexton: City Hall 839-4680	1882	30S	5W	27
Canyonville,Pioneer	A		7	At South Canyonville exit, back of Forest Glenn Hospital on hill west side of freeway	1860	30S	5W	34
Champaign Family	A		7	At Roseburg take County 6 west to County 167 to 13 and at Melrose turn right on 13 about 1/4 mile N. of store on right at top of first rise. Private property. On The DLC of Joseph Champaign	1873	27s	6W	6
Civil Bend		2	4	Take Hwy 99 exit south of Roseburg to Winston, turn on Hwy 42, in Winston turn south on Newton road	1877	28S	6W	21
Cleveland	C	1.5	4	From I-5 at Roseburg take Garden Valley exit, turn west on County road 6 to 167 to 13 and at Melrose turn right on 13 and continue to cemetery on right side of road. On DLC of J. Gilham. A church here in early days.	1877	26S	7W	24
Coffee Creek	A		7	Take Canyonville- Days Creek Hwy 227 at Canyonville,OR near Tiller turn on Coffee Creek road (left or north) this was a mining area in early times		30S	2W	7/18
Cole, Dr. James	A		4	West on County road 9 then county road 91 about 5 or 6 miles on Garrett Van Riper DLC. Harold Cole, Umpqua Star Route, Oakland, OR 459-4256. Family Cemetery.	1864	25S	6W	8
Coles Valley	C	3	3	At Sutherlin OR turn west on Hwy 138, turn off to left on County road 9 to Umpqua, cross Umpqua River & follow 6 to 13-A and turn south, cemetery on west side of the road. On DLC of Wm. Churchill, Eight Indian graves here. Delmark Murphy, Umpqua, Oregon 459-2192	1854	25S	7W	35

USE LETTER: C) 100-500  
A) 0-25 D) 500-2000  
B) 25-100 E) OVER 2000

USE NUMBER:  
3) FULLY TENDED 6) DENSELY OVERGROWN  
4) MODERATELY TENDED 7) ABANDONED TO NATURE  
5) OVERGROWN

IF CEMETERY IS IN AN INCORPORATED AREA, USE CITY ADDRESS. IF RURAL USE T, R, S, OR DESCRIBE LOCATION IN FEW WORDS.

OREGON DEPARTMENT OF TRANSPORTATION CEMETERY SURVEY

NAME OF CEMETERY <small>IF KNOWN BY TWO NAMES, SHOW BOTH.</small>	INTERMENTS	SIZE	CONDITION	PERSON IN CHARGE <small>PLEASE GIVE NAME, ADDRESS OR PHONE OF PERSON IN CHARGE.</small>	YEAR ESTABLISHED	COUNTY <u>Douglas</u> LOCATION		
						T	R	S
Coloin	A			West on Hwy 38 from Drain OR, turn off Hwy 38 on to Hardscrabble Creek - on Earl Frier Place, now owned by Wolley family. This is also called Eureka Valley- 4 graves		22S	6W	
Comstock aka Anlauf		2	4	Off I-5 north of Curtin OR about 7 miles NE of Drain, can be reached going north on I-5 At Ward Creek, east on hill. Grace Goins, Sec. Cemetery Association		21S	4W	20
Cox	A		7	Take Hwy 42 S. of Roseburg, OR, West of Winston turn N on County Road at Brockway store, to 47; on DLC of John Cox, Buxton Ranch	1856	28S	6W	17/18 19/20
Hurst Family	A		7	West at Sutherlin OR on Hwy 138 turn left at County 9 and travel to just east of Calapooya bridge. On DLC of David Hurst. This is the site of early post office Stephens. Frankie Moore, Umpqua Star Route Box 43, Oakland, OR 97462 phone 459-2193 - unmarked		25S	6W	22
Day aka Denn	A		7	South of Roseburg go west on Hwy 42 to Camas Valley, OR and turn on County road 210 on Wm. Day DLC (Wm. P and wife, Phoebe are buried here in a field. ) Present owner plowed over graves		29S	8W	26
Dimmick	B	.5	4	On Hwy 138 between Oakland and Elkton, OR. Just N. of Kellogg bridge turn east on County road 57 then left on 10 not far a road (private property and locked gate) turns E. At end of road on a bench overlooking the river.	1867	23S	7W	20
Dixon Family	A		5	East of Roseburg OR on Hwy 138 turn left on County road 58 (Sunshine Road) at the end of road by the river. Some graves outside of fenced area. Old Dixon ranch DLC of Hiram Dixon.		26S	5W	27

USE LETTER: C) 100-500  
A) 0-25 D) 500-2000  
B) 25-100 E) OVER 2000

PLEASE STATE IN ACRES.

USE NUMBER: 3) FULLY TENDED 4) MODERATELY TENDED 5) OVERGROWN 6) DENSELY OVERGROWN 7) ABANDONED TO NATURE

IF CEMETERY IS IN AN INCORPORATED AREA, USE CITY ADDRESS. IF RURAL USE T, R, S, OR DESCRIBE LOCATION IN FEW WORDS.

OREGON DEPARTMENT OF TRANSPORTATION CEMETERY SURVEY

COUNTY Douglas

NAME OF CEMETERY <small>IF KNOWN BY TWO NAMES, SHOW BOTH.</small>	INTERMENTS	SIZE	CONDITION	PERSON IN CHARGE <small>PLEASE GIVE NAME, ADDRESS OR PHONE OF PERSON IN CHARGE.</small>	YEAR ESTABLISHED	LOCATION		
						T	R	S
Drain aka City				On Hwy 99 N. part of town of Drain, watch for sign on west side of Hwy, turn and go back up on the hill. Write Drain, Oregon Chamber of Commerce		22S	5W	8
Drain IOOF		4.3		East of Drain, OR, cross railroad tracks at B & 1st Sts turn onto Main (right) and past the High School, turn east on Moreland or Whipple Street. Proceed up the hill to the cemetery. Write Drain Chamber of Commerce		22S	5W	16
Driver Family	A		6	Take Hwy 99 to Oakland OR from I-5 turn east on County 22 On Samuel Driver DLC, turn up Oldham Creek. Private road and locked gate.		24S	4W	22/23
Eden		1.4	3	From Roseburg, OR take Garden Valley exit, west on County 6 take 167 to 13 and at Melrose take 90 to 53, proceed to a left fork, turn left & soon you will see cemetery on a corner. Eden Church in area also		26S	7W	35
Elkhead	C	1.0	4	Just south of Elkton on Hwy 138 turn eas on County 10 (Azalea Drive) continue S. about 1/2 to 1 mile, Cemetery is on west side of road.		22S	6W	21/22
Elkton	C	1.0	4	Just south of Elkton on Hwy 138 turn east on County 10 (Azalea Drive) continue south about 1/2 to 1 mile, Cemetery is on west side of road		22S	7W	29
Ellis	A			Camas Valley area. 1 grave, on Ellis property				
Ensley	A			West on Hwy 38 from Drain, OR to Hardscrabble Creek County Road 65; DLC of Solomon Ensley. (also known as Cunningham Place) Larry Pratt & Barbara Umphrenour RFD 227 Drain		22S	6W	1/12
Ensley aka Putnam				See Putnam Cemetery at Sunnydale - W. of Drain, OR		22S	6W	16

USE LETTER: C) 100-500  
A) 0-25 D) 500-2000  
B) 25-100 E) OVER 2000

PLEASE STATE IN ACRES.

USE NUMBER: 5) OVERGROWN  
3) FULLY TENDED 6) DENSELY OVERGROWN  
4) MODERATELY TENDED 7) ABANDONED TO NATURE

IF CEMETERY IS IN AN INCORPORATED AREA, USE CITY ADDRESS. IF RURAL USE T, R, S, OR DESCRIBE LOCATION IN FEW WORDS.

OREGON DEPARTMENT OF TRANSPORTATION CEMETERY SURVEY

COUNTY Douglas

NAME OF CEMETERY <small>IF KNOWN BY TWO NAMES, SHOW BOTH.</small>	INTERMENTS	SIZE <small>PLEASE STATE IN ACRES.</small>	CONDITION	PERSON IN CHARGE <small>PLEASE GIVE NAME, ADDRESS OR PHONE OF PERSON IN CHARGE.</small>	YEAR ESTABLISHED	LOCATION		
						T	R	S
Fair Oaks	D	4	3	From Sutherlin OR take County Rd 19 to County 22, go north about 1/2 mile and the cemetery is close on the south bank of Calapooia Creek. Road numbers are confusing here. On DLC of Wm. Hoskins. Mrs. Phillip Gourley, Route 1 Box 112-B, Oakland, OR 97462 459-2144	1857	25S	4W	7
Freeman	A	.01	On Hwy 42 W. of Winston OR about 4-3/4 miles & 1/4 mile N of 42. It is west of Richards Cemetery on property owned by Mr. & Mrs. Stutzman. DLC of J. Freeman	1864	28S	7W	23/26	
French Creek			7	Leave I-5 at Azalea exit and proceed east on County road 36. Near Anchor. On Cow Creek near French Creek. Ike French & wife buried here and others. Hurley Wilson who lives above French Creek knows about cemetery.		32S	3W	4
Frier				On Carl Frier Ranch. At Drain, OR turn west on Hwy 38 to Hardscrabble Creek (Eureka Valley) County road 65		22S	6W	1
Frozen Creek	A			Turn off at Myrtle Creek from I-5, take County road 15 to 104(North Myrtle Creek area) Dority place. Unmarked		28S	4W	31/32
Gardiner (Masonic)		1.5		On Hwy 101 in town of Gardiner. North end of town, up on the hill on east side of Hwy can be seen from Hwy		21S	12W	22
Gardner				Take Hwy 38 west of Drain to Sunnydale area. On Rydel ranch		22S	6W	3/4 10/11
Gilmore	B			East of Roseburg on Hwy 138 to County 4 B-1 turn S. on County road 16. South Deer Creek Rd about 9 mi. out	1861	28S	5W	11
Glendale		6.5		Take Glendale exit off of I-5 on Cow Creek in town of Glendale. Azalea Lodge #119		33S	7W	5

USE LETTER: C) 100-500  
A) 0-25 D) 500-2000  
B) 25-100 E) OVER 2000

USE NUMBER: 3) FULLY TENDED 5) OVERGROWN  
4) MODERATELY TENDED 6) DENSELY OVERGROWN  
7) ABANDONED TO NATURE

IF CEMETERY IS IN AN INCORPORATED AREA, USE CITY ADDRESS. IF RURAL USE T, R, S, OR DESCRIBE LOCATION IN FEW WORDS.

OREGON DEPARTMENT OF TRANSPORTATION CEMETERY SURVEY

COUNTY Douglas

NAME OF CEMETERY <small>IF KNOWN BY TWO NAMES, SHOW BOTH.</small>	INTERMENTS	SIZE	CONDITION	PERSON IN CHARGE <small>PLEASE GIVE NAME, ADDRESS OR PHONE OF PERSON IN CHARGE.</small>	YEAR ESTABLISHED	LOCATION		
						T	R	S
Goff	A		5	Take Deady exit south of Sutherlin OR, Cemetery is on west side of freeway. Turn right or north on County road. Up the hill behind in fir trees. Family Cemetery.	1882	25S	5W	30
Green Valley aka Metz Hill	B		5	Leave I-5 at the Metz Hill exit north of Oakland and Sutherlin, OR. On west side of freeway take County Road 74 west and just over the top of hill on south side of road. This is on the DLC of Nathan W Allen and wife Anna W. This is in Old Umpqua County, one of older cemeteries.	1885	24S	5W	30
Gunter aka Woolley	A			Take Hwy 99 from I-5 at either Curtin or Yoncalla exit Take county road 37 between Drain and Curtin to the west and proceed past the town of Gunter (just past last house)		20S	7W	27
Hahn	A			From Roseburg take Hwy 138 east about 8 or 9 miles, on Charlie Hahn place and in orchard, has iron fence. Between O. C. Brown road and Caldwell home.	1879	27S	4W	19
Haines Family	A		5	Just south of Elkton OR take Azalea Drive (County 10) off Hwy 138. Private Property. DLC Thomas Levins.	1864	22S	7W	32
Hardy Family	A		6	Take exit at Garden Valley at Roseburg turn west on County road 6 turn on 167 to road 13 proceed to Melrose and turn north on 13. On DLC of Theotina Hardy. April 1854. Henry Scott, Route 3 Box 795, Roseburg, OR 97470 673-5986	1854	26S	6W	6
Harris Family	A		7	Leave I-5 at either the Sutherlin or Oakland exit, east of Oakland on County road 22 and then 50, just south of intersection of 50 and 190 on the east side or road on the DLC of Jonathan Cozad and about 1/4 mile or so back of the present house on ranch is the grave of an early Doctor Harris and others.		24S	4W	5/6 7/8

USE LETTER: C) 100-500  
A) 0-25 D) 500-2000  
B) 25-100 E) OVER 2000

PLEASE STATE IN ACRES.

USE NUMBER: 5) OVERGROWN  
3) FULLY TENDED 6) DENSELY OVERGROWN  
4) MODERATELY TENDED 7) ABANDONED TO NATURE

IF CEMETERY IS IN AN INCORPORATED AREA, USE CITY ADDRESS. IF RURAL USE T, R, S, OR DESCRIBE LOCATION IN FEW WORDS.

OREGON DEPARTMENT OF TRANSPORTATION CEMETERY SURVEY

COUNTY Douglas

NAME OF CEMETERY <small>IF KNOWN BY TWO NAMES, SHOW BOTH.</small>	INTERMENTS	SIZE <small>PLEASE STATE IN ACRES.</small>	CONDITION	PERSON IN CHARGE <small>PLEASE GIVE NAME, ADDRESS OR PHONE OF PERSON IN CHARGE.</small>	YEAR ESTABLISHED	LOCATION		
						T	R	S
Harvey Family	A		6	Leave I 5 and go to Oakland and take County road 22 east just before crossing Oldham Creek in a field south of road. Private Property, graves marked on "Mt. Alto" Ranch in Driver Valley. Ruth Manning, Oakland OR Phone 459-2510		24S	4W	30
Hedrick				On Ben Hedrick ranch. Take Hwy 38 west of Drain OR to Jack Creek Road, Woolley Ranch		22S	6W	
Hedrick				Take Hwy 38 west of Drain to County Road 65, Hardscrabble part of Woolley Ranch. Private property.		22S	6W	1
Henderer	A			Take Hwy 38 from Drain to Elkton or Hwy 138 from Sutherlin cross the Umpqua River on County Rd 118 and turn west. Cemetery is on South side of road on the DLC of Edward Griffin.		22S	8W	23
Indian	A		7	Go west on County Road 6 from Garden Valley exit, turn on 167 then 13 to Melrose and north on 13 to Heydon Road 143. Before 1890 a six year old boy was refused burial in the Cleveland Cemetery by the settlers, a Mr. McBeth who lived near by gave permission for burial on his place. Ray Doerner, Route 3 Box 1530 Heydon Rd., Roseburg, OR		26S	7W	14/23
Indian	A			Idleyld (Mc's Place) Take Hwy 138 east of Roseburg and proceed to Mc's Place just east of Idleyld Store. This is on private property. Owned by Dr. Frank Moore		26S	3W	1/2
Indian	A		7	In Wolfe Valley aka Tye. Exit I-5 at Sutherlin and go west on County 9 to Umpqua then 33 on N. side of River about 5 or 6 miles on "Old Rasmussen Ranch". On SW side of Mt. Tye. Jonathan McKay, son of Jean Baptiste Desportes Dupate (McKay) who was with "Umpqua Old Fort" An early day Fur Trading Post located in area. Wife Lisette there also	before 1898	25S	7W	16

USE LETTER: C) 100-500  
 A) 0-25 D) 500-2000  
 B) 25-100 E) OVER 2000

PLEASE STATE IN ACRES.

USE NUMBER: 3) FULLY TENDED 5) OVERGROWN  
 4) MODERATELY TENDED 6) DENSELY OVERGROWN  
 7) ABANDONED TO NATURE

IF CEMETERY IS IN AN INCORPORATED AREA, USE CITY ADDRESS. IF RURAL USE T, R, S, OR DESCRIBE LOCATION IN FEW WORDS.

OREGON DEPARTMENT OF TRANSPORTATION CEMETERY SURVEY

NAME OF CEMETERY <small>IF KNOWN BY TWO NAMES, SHOW BOTH.</small>	INTERMENTS	SIZE <small>PLEASE STATE IN ACRES.</small>	CONDITION	PERSON IN CHARGE <small>PLEASE GIVE NAME, ADDRESS OR PHONE OF PERSON IN CHARGE.</small>	COUNTY	LOCATION			
						YEAR ESTABLISHED	T	R	S
Indian	A		7	Exit I-5 at Sutherlin, drive east on County Road 19, on Markham DLC. Private property and unmarked	Douglas		25S	4W	10/11
Indian				Take Scotts Valley exit from I-5, go under I-5 turn N on Markham DLC. Private property and unmarked			22S	4W	18
James, Samuel M.	A		7	Leave I-5 at Scotts Valley exit, go E on County 7 to 8 turn left past Elkhead mines- opposite mine on top of hill called Turkey Hill. b27 Dec 1818 Ind. d 7 June 1867 killed in a hunting accident. Stone at grave site		1867	23S	4W	
Jones Family	B	2	4	At Roseburg take Garden Valley exit and turn west on County road 6. About 2 miles out at Pacific Power and Light substation, back of and on hill. Private Property locked gates. Fenced. Benjamin F. Jones, NW Garden Valley Road.		1853	27S	6W	10
Kellogg	C	2	4	Take Hwy 138 from Sutherlin or Elkton OR On west side of road 1/2 mile south of Kellogg sign, opposite the Grange Hall. On John Kellogg DLC, a deeded Cemetery, road leads down lane to Cemetery.		1857	23S	7W	29
Krewson				North of Drain on Hwy 99 at Pass and Johnson Creek. On or near old mill area. (about 2 miles N. of Drain)			22S	5W	4
LaBrie Family	A		7	Garden Valley exit from I-5. west on County 6 to 167 on 13 to Melrose N on 13 to DLC of George Shambrook Ed C Nielsen, Rt. 3 Box 1735, Roseburg, OR 97470			26S	7W	30
Lavadour	B			Hwy 227 from Canyonville OR, 6 miles E. of Days Creek and about 1/4 mile off road on Ray Wrights property (on hill above Lavadour Creek) Ray Wright Hwy 227, Days Creek, OR		1857	30S	3W	29
Leona	B	1	6	Hwy 99 at Curtin or Yoncalla exit, turn off on Cty 178 1st Rd N of Sand Creek bridge, then 178A turn off hwy, right at next fork, stay left next two forks, along road on left		1863	21S	5W	34

USE LETTER: C) 100-500  
 A) 0-25 D) 500-2000  
 B) 25-100 E) OVER 2000

USE NUMBER:  
 3) FULLY TENDED 5) OVERGROWN  
 4) MODERATELY TENDED 6) DENSELY OVERGROWN  
 7) ABANDONED TO NATURE

CEMETERY OWN AN  
 INCORPORATED AREA, USE CITY  
 ADDRESS, IF RURAL USE T, R, S, OR  
 DESCRIBE LOCATION IN FEW WORDS.

OREGON DEPARTMENT OF TRANSPORTATION CEMETERY SURVEY

NAME OF CEMETERY <small>IF KNOWN BY TWO NAMES, SHOW BOTH.</small>	INTERMENTS	SIZE	CONDITION	PERSON IN CHARGE <small>PLEASE GIVE NAME, ADDRESS OR PHONE OF PERSON IN CHARGE.</small>	YEAR ESTABLISHED	COUNTY Douglas		
						LOCATION		
						T	R	S
Letitia				Off I-5 at Myrtle Creek, OR, out County 18 (S. Myrtle)				
Livingston aka Dixon	A			East of Roseburg, OR, turn on County 4B.1 then just past Dixonville store turn N. at Roseburg Mill. Cemetery is back of plant. On DLC of Livingston. aka Dixon (The Nechako Chronicle) Private property.	1867	27S	4W	7/18
Lookingglass	D	3.7	4	From Roseburg west on County 5 from Harvard Ave. to Store at Lookingglass, turn west on 5, Cemetery on N. side of Road	1871	27S	7W	35
Lost Creek	A		7	Hwy 138 from Sutherlin to Elkton, turn left at County Road 33 to Lost Creek, turn left and go about 3 miles up Lost Creek. (logging road not for cars) at the head of Rock Creek and Lost Creek one marked grave of a Mr. Harris who requested burial at his favorite hunting grounds.		25S	7W	12
Martindale	C	1		Hwy 42 from Winston to Camas Valley on Coos Bay Wagon Road on Alston Martindale DLC	1882	29S	8W	20
McCulloch				Hwy 42 to Tenmile Store, just across bridge turn S on County road 141 (Tenmile-Olalla cutoff Rd.) named after Wm. McCulloch DLC family		29S	7W	6
McGuire	A		7	Hwy 42 to County Road 38, turn S. Plot is across Olalla Creek and just about on the line between the Olmstead DLC and McGuire DLC. Land is now owned by "Winnie" Winifred Swift. Olalla Rd. Winston, OR 97496 Ph. 679-8946	1856	28S	7W	34
Melrose	C	2	4	Take County Road 6 from Roseburg at Garden Vly exit to 167, then on 13 to Melrose store, just west on 52 & up hill, on S side of Rd. Purchased by Conn family with "shin plasters" (worthless early script) Mrs. Crystall C. Conn Rt. 3 Box 1810, Roseburg, OR 97470	1854	27S	7W	1

USE LETTER: C) 100-500  
A) 0-25 D) 500-2000  
B) 25-100 E) OVER 2000

PLEASE STATE IN ACRES.

USE NUMBER: 1) OVERGROWN 5) DENSELY OVERGROWN  
2) FULLY TENDED 6) MODERATELY TENDED  
3) FULLY TENDED 7) ABANDONED TO NATURE

IF CEMETERY IS IN AN INCORPORATED AREA, USE CITY ADDRESS. IF RURAL USE T, R, S, OR DESCRIBE LOCATION IN FEW WORDS.



OREGON DEPARTMENT OF TRANSPORTATION CEMETERY SURVEY

COUNTY Douglas

NAME OF CEMETERY <small>IF KNOWN BY TWO NAMES, SHOW BOTH.</small>	INTERMENTS	SIZE	CONDITION	PERSON IN CHARGE <small>PLEASE GIVE NAME, ADDRESS OR PHONE OF PERSON IN CHARGE.</small>	YEAR ESTABLISHED	LOCATION		
						T	R	S
Murray	A			Hwy 42 to Camas Valley, located on Wiley property	1862	29S	8W	18
Myrtle Creek IOOF		2.1		Exit at Myrtle Creek from I-5 in town, E. part	1861	29S	5W	22
Myrtle Creek Pioneer				aka Adams. Hwy 99 to S. of town, on hill between Hwy and South Umpqua River on DLC of John Adams about 1/2 mile S. of town.	1857	29S	5W	28
Noah	C	.25		Hwy 42 to Camas Valley, turn on County Road 128, on or near Dancer Road 218. Donated by Noah family	1882	29S	8W	18
Noel	A		7	From Reedsport OR go north on 101 across bridge, turn up Lower Smith River Road, County 48, continue to Noel Creek about 7-1/2 miles NE Reedsport, in an old orchard on Lyle Earl ranch	1896	21S	11W	3
Oak Creek	C	5.6		Hwy 138 east of Roseburg to County Road 45-1, turn north visible from Hwy up on a hill in Oak trees. Michael Morris, found no address or phone.	1857	26S	4W	29
Oakland aka Cedar Hill IOOF (2nd)		6	3	Hwy 99 N of Oakland, cross bridge & turn west on County 23. Cemetery at top of hill on S. of Road. On DLC of Reason Reed. Mr. & Mrs. Robert D. Stearns, Kellogg Star Route, Box 11, Oakland, OR 459-3087		25S	5W	5
Oakland IOOF			7	Hwy 99 to Oakland, east of town, moved to Cedar Hills aka 2nd IOOF. This is east and south edge of town. Private property.		24S	5W	4
Oakland aka Masonic, "Old Town", Oakland	C	1	6	North of Oakland on Hwy 99, turn east on County 152 across SPRR at forks in road turn sharply to left and follow road to cemetery. Leo Sparks, Kellogg Star Route Box 120, Oakland 459-2946. Copy at Douglas County Museum	1865	24S	5W	32/33

USE LETTER: C) 100-500  
A) 0-25 D) 500-2000  
B) 25-100 E) OVER 2000

USE NUMBER:  
3) FULLY TENDED 5) OVERGROWN  
4) MODERATELY TENDED 6) DENSELY OVERGROWN  
7) ABANDONED TO NATURE

IF CEMETERY IS IN AN INCORPORATED AREA, USE CITY ADDRESS. IF RURAL USE T, R, S, OR DESCRIBE LOCATION IN FEW WORDS.

OREGON DEPARTMENT OF TRANSPORTATION CEMETERY SURVEY

NAME OF CEMETERY <small>IF KNOWN BY TWO NAMES, SHOW BOTH.</small>	INTERMENTS	SIZE	CONDITION	PERSON IN CHARGE <small>PLEASE GIVE NAME, ADDRESS OR PHONE OF PERSON IN CHARGE.</small>	YEAR ESTABLISHED	COUNTY Douglas		
						LOCATION		
						T	R	S
Oakland "Old Town", aka City	C	1	6	(see Oakland aka Masonic ("Old Town) above from Hwy 99) in back of Masonic, oldest part. Has been copied and filed at Douglas County Museum.	1865	24S	5W	32/33
Otey				Leave I-5 at either Sutherlin or Winchester exit, take Highway 99 to just N. of Wilbur, turn west on County Road 32. On hillside behind Millar home on Coles Valley Rd. John M. Millar, Route 2 Box 1156, Roseburg, OR 97470		26S	6W	1
Patterson	A			Hwy 42 to Camas Valley, turn off on County Road 128 (Upper Camas Valley) It is on DLC of Abraham Patterson. 1/2 mile N. of Camas Valley.	1852	29S	8W	17
Putnam aka Ensley				Hwy 38 from Drain, on Putnam DLC at Sunnydale. Take Curtin or Yoncalla exit to Hwy 99 to Drain and Hwy 38 west Near Elk Creek and BLM road, on south side of Hwy 38		22S	6W	16
Reed-Hill aka Wilbur	B	.5	4	Leave I-5 at Winchester or Sutherlin exit, north of Wilbur on Hwy 99 turn east on County 170, cross SPRR visible from road up on hill.	1855	26S	5W	7
Reed, Reason Family	A		6	Leave I-5 at Sutherlin or Oakland exit to Hwy 99 N of bridge at Oakland turn west on County 23. Just before I-5 overpass, S. of road on private property. Reason Reed DLC. Mrs. James E. Stearns Jr., Kellogg Star Route 13, Oakland, OR Ph: 459-2509		25S	5W	8
Red Hill	A		7	Dr. Dagen buried here. Marker. Leave I-5 at Metz Hill exit, located on south side of Red Hill. 1/4 mile S. of present road. On County road 29. Hard to find		23S	5W	34
Reedsport		3.7		aka Masonic. On west side of town, on Hwy 101, can be seen from Hwy on N. side of road		22S	12W	4

USE LETTER: C) 100-500  
A) 0-25 D) 500-2000  
B) 25-100 E) OVER 2000

PLEASE STATE IN ACRES.

USE NUMBER: 5) OVERGROWN  
3) FULLY TENDED 6) DENSELY OVERGROWN  
4) MODERATELY TENDED 7) ABANDONED TO NATURE

IF CEMETERY IS IN AN INCORPORATED AREA, USE CITY ADDRESS. IF RURAL USE T, R, S, OR DESCRIBE LOCATION IN FEW WORDS.

OREGON DEPARTMENT OF TRANSPORTATION CEMETERY SURVEY

COUNTY Douglas

NAME OF CEMETERY <small>IF KNOWN BY TWO NAMES, SHOW BOTH.</small>	INTERMENTS	SIZE	CONDITION	PERSON IN CHARGE <small>PLEASE GIVE NAME, ADDRESS OR PHONE OF PERSON IN CHARGE.</small>	YEAR ESTABLISHED	LOCATION		
						T	R	S
Rice Family	A			These two grave sites are on the old Rice place at Rice Hill. They are both east of present I-5, each contains 2 or 3 graves, may be stones. Herman Thiele, 364 W. Berdine Street, Roseburg, OR 97470		24S	5W	
Rice Valley	A			On Colvin Ranch (formerly Ervin Rice) Rice family graves. West of I-5 and back on hill. Marsh family buried here several stones. Herman Thiele, 364 W Berdine Street, Roseburg, Or 97470		24S	5W	
Richards Family	A	.01		Hwy 42 from Winston, go about 3-3/4 miles west. 1/4 mile north of Hwy 42 on DLC of J. A. Richards. Now owned by Schattenkirk family	1873			
Riddle		1.5	3	Leave I-5 south of Myrtle Creek at Riddle exit, go west on County Road 39, go past turn off to Riddle to 183 turn N on Cemetery Rd.	1855	30S	6W	
Ritcheyy				Leave I-5 at Curtin or Yoncalla exit, on Hwy 99 to Drain, west on Hwy 38 to Hardscrabble Creek. On old Ritchey Ranch		22S	6W	
Rondeau				Take Hwy 227 at Canyonville OR, travel to tiller and take County Road 46 on South Umpqua River. Not too far from Tiller on N. side of road.		30S	2W	24
Roseburg	A		7	North of Fulton Street, off of Hwy 138 in town. At the end of what used to be 6th Street. A small wooden marker and a rose bush marked the grave of "Baby Girl". This area now covered with debri from Mills, grave is lost. Berl Oak		27S	5W	
Roseburg				South and east of present County Shops and U S Plywood on Diamond Lake Blvd & Umpqua Highway & Rifle Range Road it is said there was a Potters Field in early days. Also probably Chinese buried there. Graves were supposedly moved.		27S	5W	17/18

USE LETTER: C) 100-500  
A) 0-25 D) 500-2000  
B) 25-100 E) OVER 2000

USE NUMBER:  
3) FULLY TENDED 5) OVERGROWN  
4) MODERATELY TENDED 6) DENSELY OVERGROWN  
7) ABANDONED TO NATURE

IF CEMETERY IS IN AN INCORPORATED AREA, USE CITY ADDRESS. IF RURAL USE T, R, S, OR DESCRIBE LOCATION IN FEW WORDS.

OREGON DEPARTMENT OF TRANSPORTATION CEMETERY SURVEY

COUNTY Douglas

NAME OF CEMETERY <small>IF KNOWN BY TWO NAMES, SHOW BOTH.</small>	INTERMENTS	SIZE	CONDITION	PERSON IN CHARGE <small>PLEASE GIVE NAME, ADDRESS OR PHONE OF PERSON IN CHARGE.</small>	YEAR ESTABLISHED	LOCATION		
						T	R	S
Roseburg Catholic	C	1	3	aka St. Stepens 1st. In Roseburg take Douglas Street east (County 4-A) over hill, on south side the cemetery	1877	27S	5W	19
Roseburg IOOF		5.9		In Roseburg take Douglas Street out past the Courthouse follow over the hill, Cemetery on S. side of Street Next to St. Josephs Catholic Cemetery		27S	5W	19
Roseburg Masonic	D	45	3	In Roseburg take Garden Valley exit from I-5, drive west after crossing SPRR watch for sign on south side of street. Between Wagon Wheel Restaurant and Grocery Store turn on Highland Street. Cemetery at end of Street. 672-2687	1865	27S	6W	13
Roseburg Memorial				See above, newer part of this cemetery.				
Roseburg Veterans	D	3.2	3	Harvard Avenue exit from I-5, turn west on Harvard Ave. to Stewart Park Drive, turn north and just past old brick building on west and opposite the Fir Grove School is the cemetery back along the river. White crosses can be seen	1894	27S	6W	14
Roseburg aka early Masonic & Odd Fellows, Chinese			7	From Roseburg drive east on Douglas, over the hill past St. Josephs and IOOF to corner of Ramp Road & California A bit back on Douglas and in an old orchard on south side of street. unmarked.		27S	5W	19/20
Ruters Family	A		6	On L. R. Ocumpaugh Ranch near Tyee. Take Hwy 138 from Sutherlin exit of I-5, travel west towards Elkton to County Road 33, turn west. Several miles to ranch, graves near house and along the river by some Myrtle trees. Marker there. L. R. Ocumpaugh, Umpqua Star Route 205, Oakland, OR 97462		24S	7W	14/15
Scottsburg	C	3.2	3	Hwy 38 about 2 miles east of Scottsburg, east of Wells Creek about 1 mile. On Wm. Golden DLC there are two sections to this Cemetery. Some of earlier graves not marked. Probably known as Socttsburg IOOF also	1858	22S	9W	9

USE LETTER: C) 100-500  
A) 0-25 D) 500-2000  
B) 25-100 E) OVER 2000

PLEASE  
STATE  
IN ACRES.

USE NUMBER: 3) FULLY TENDED 4) MODERATELY TENDED  
5) OVERGROWN 6) DENSELY OVERGROWN  
7) ABANDONED TO NATURE

IF CEMETERY IS IN AN  
INCORPORATED AREA, USE CITY  
ADDRESS. IF RURAL USE T, R, S, OR  
DESCRIBE LOCATION IN FEW WORDS.

OREGON DEPARTMENT OF TRANSPORTATION CEMETERY SURVEY

COUNTY Douglas

NAME OF CEMETERY <small>IF KNOWN BY TWO NAMES, SHOW BOTH.</small>	INTERMENTS	SIZE	CONDITION	PERSON IN CHARGE <small>PLEASE GIVE NAME, ADDRESS OR PHONE OF PERSON IN CHARGE.</small>	YEAR ESTABLISHED	LOCATION		
						T	R	S
Sherrett-Lyster	A			North of Reesport on Hwy 101, across bridge turn right on County Road 48, about 15 miles up Smith River road to LeRoy Stemmerman ranch, behind a Mobile Home. 13 to 18 graves	1875			
Singleton Family	A			Hwy 138 from Roseburg to County Road 79, turn south On DLC of Wm. R. Singleton.		26S	4W	34/35
Smith River (Lower)				From Reesport go North on Hwy 101 across bridge and turn right on County Road 48, cemetery near the mouth of north fork, a sign along road		20S	10W	31
St. Ores				Take Hwy 38 from Drain to west to County Road 66 on North side of Hwy on Jack Creek. McClellans buried here.		22S	6W	
Sutherlin aka Valley View		8		Leave I-5 at Sutherlin exit, drive east on County 19 to Plat I or County 70, turn south to 199 the Cemetery Road travel east until you reach it on the right. Chapel of the Firs, 881 W 6th Street, Sutherlin OR 97479		25S	5W	13
Sutherlin				Leave I-5 at Sutherlin, drive east on County 19 (Central Ave.), turn N. on County 120-A (N. side road) on private property, old cemetery with markers. May be on Thomas Sutherlin DLC. Mrs. Philip Gourley, Rt. 1 Box 112-B, Oakland, OR 97462		25S	5W	15/16
Tenmile				Take Highway 42 West from Winston to Tenmile area, cemetery is on County road 109. 1/4 mile S of old townsite and 1/4 mile N. of Coos Bay Wagon Road. This is before the present tenmile store on Hwy 42		28S	7W	31
Thieles (family)				Leave I-5 at Metz Hill exit, take County Road 29 on E. side (old Goodrich Hwy) In Rice Valley on old Thiele Ranch ( W. side of ranch) 6 graves- grandfather, grandmother a son and 2 children. Herman Thiele, 364 W Berdine Street, Roseburg, OR 97470		24S	5W	

USE LETTER: C) 100-500  
A) 0-25 D) 500-2000  
B) 25-100 E) OVER 2000

PLEASE STATE IN ACRES.

USE NUMBER: 8) OVERGROWN  
3) FULLY TENDED 6) DENSELY OVERGROWN  
4) MODERATELY TENDED 7) ABANDONED TO NATURE

IF CEMETERY IS IN AN INCORPORATED AREA, USE CITY ADDRESS. IF RURAL USE T, R, S, OR DESCRIBE LOCATION IN FEW WORDS.

OREGON DEPARTMENT OF TRANSPORTATION CEMETERY SURVEY

COUNTY Douglas

NAME OF CEMETERY <small>IF KNOWN BY TWO NAMES, SHOW BOTH.</small>	INTERMENTS	SIZE	CONDITION	PERSON IN CHARGE <small>PLEASE GIVE NAME, ADDRESS OR PHONE OF PERSON IN CHARGE.</small>	YEAR ESTABLISHED	LOCATION		
						T	R	S
Thrush Family	A			Hwy 42 west from Winston to Camas Valley, turn off on County Road 128, travel to the end of Upper Camas Vly Road. Donated by Abraham Thrush, on his DLC	1894	29S	8w	7
Tison (Tyson)	A		7	Take Hwy 227 from Canyonville OR, travel past Drew to Joe Hall Creek, left side of Rd. back of Yellow House		31S	1W	19 NW1/4
Tison Ranch	A			Hwy 227 from Canyonville past Drew, in the area of Joe Hall Creek (as at Drew) on Tison Ranch				
Turkey Hill (I-5)	A			Leave I-5 at Metz Hill exit, on east of Freeway take the Cabin Creek South County Road 285, east of I-5 and Old Hwy 99 (285) back of new house about 1/4 mile. Some stones. Woman and several other graves. Herman Thiele 364 W Berdine Street, Roseburg, OR 97470				
Welker	A			Hwy 138 from Roseburg to Glide on County Road 200 (north) after crossing River turn east(in this area ask) on Updegrave place, near old stone farm building. Twin Welker girls. Might not be marked.		26S	3W	
Wells Family				Hwy 138 from either Sutherlin or Elkton to County Road 203, about 1 mile west, marked on some maps		22S	7W	31
Wilbur	C	3	3	North of Wilbur on Hwy 99, east of I-5 turn east across SPRR it is on east of County 170, on hill can be seen.	1855	26S	5W	7
Wilbur aka Umpqua, Academy 1st cemetery			7	From Hwy 99 at Wilbur turn east on County 200, about 1 mile or less, on south side of road out in a field owned by Dave Jackson. It is on a hill that runs east and west shaped like half an egg. Most graves moved to new Wilbur Cemetery. On J. H. Wilbur DLC. May date earlier.	1861	26S	5W	18
Willis Creek	C	1.5	4	From I-5 take Hwy 99 to Winston, OR, take County road 88 S. of Winston on west side of South Umpqua River. About 3.4 miles, entrance has an iron gate. On DLC  Stephen Willis.	1857	29S	6W	9

USE LETTER: C) 100-500  
A) 0-25 D) 500-2000  
B) 25-100 E) OVER 2000

PLEASE STATE IN ACRES.  
USE NUMBER:  
1) FULLY TENDED 2) MODERATELY TENDED  
3) OVERGROWN 4) DENSELY OVERGROWN  
5) ABANDONED TO NATURE 6) 7)

IF CEMETERY IS IN AN INCORPORATED AREA, USE CITY ADDRESS. IF RURAL USE T, R, S, OR DESCRIBE LOCATION IN FEW WORDS.

OREGON DEPARTMENT OF TRANSPORTATION CEMETERY SURVEY

COUNTY Douglas

NAME OF CEMETERY <small>IF KNOWN BY TWO NAMES, SHOW BOTH.</small>	INTERMENTS	SIZE	CONDITION	PERSON IN CHARGE <small>PLEASE GIVE NAME, ADDRESS OR PHONE OF PERSON IN CHARGE.</small>	YEAR ESTABLISHED	LOCATION		
						T	R	S
Wimberly Family				East from Roseburg on Hwy 138 to Little River Road 17, go up Road about 1-1/2 miles, cemetery sign on right, up road and through gate. Site of Fort Wimberly. At least 20 miles from Roseburg. Chapmans and Wimberlys buried here. Mildred Herman, 3060 N. E Johnson St., Roseburg, OR 97470 or J. C. Livingston, Little River Rd. Glide OR 97443	1852	26S	3W	19
Winchester (on I-5)	A	7		On I-5 about 1/2 mile south of bridge on west side of Hwy on a knoll between Hwy and fence, ivy growing there A few stones, Stowel family buried there and others	1887	26S	6W	25
Winchester School aka Lane Family	A	4		At town of Winchester on Hwy 99 just south of old bridge and on County Road 115-A, at Winchester Grade School in school yard. (two Lanes and 1 Gilliam)	1859	26S	6W	25
Winston aka Civil Bend		2		From I-5 go to Winston on Hwy 99 turn west on 42 and before leaving city turn south on Newton Street to the Cemetery. (Biliew DLC)	1877	28S	6W	21
Wolfe Valley	A			Off I-5 at Sutherlin exit, turn west on County Road 9 to Umpqua Store, turn right on County 33 and travel along the river to the Johnson place (frame house) An early owner Mr. Durname is buried there. Unmarked	1910	25S	7W	8
Yocum Family	A			Leave I-5 north of Canyonville at the exit just south of bridge over south Umpqua River, turn west towards Riddle on County 20-A, on Yocum DLC where the road crosses Cow Creek. Pearl Yocum Lawson, Riddle, Oregon. 3 graves		30S	4W	19
Yoncalla		5	3	On Hwy 99 to Yoncalla, OR in west part of town, street unknown south of County Road 24 to Hayhurst. West Boundary of City Limits up on a hill in fir trees		23S	5W	4
Quines Creek				Bery Malloy - Dixonville, OR might have information				

USE LETTER: C) 100-500  
A) 0-25 D) 500-2000  
B) 25-100 E) OVER 2000

USE NUMBER: 5) OVERGROWN 6) DENSELY OVERGROWN  
3) FULLY TENDED 7) ABANDONED TO NATURE  
4) MODERATELY TENDED

IF CEMETERY IS IN AN INCORPORATED AREA, USE CITY ADDRESS. IF RURAL USE T, R, S, OR DESCRIBE LOCATION IN FEW WORDS.

OREGON DEPARTMENT OF TRANSPORTATION CEMETERY SURVEY

COUNTY Douglas

NAME OF CEMETERY <small>IF KNOWN BY TWO NAMES, SHOW BOTH.</small>	INTERMENTS	SIZE <small>PLEASE STATE IN ACRES.</small>	CONDITION	PERSON IN CHARGE <small>PLEASE GIVE NAME, ADDRESS OR PHONE OF PERSON IN CHARGE.</small>	YEAR ESTABLISHED	LOCATION		
						T	R	S
Azalea				Whitey Martin and Chet SMith might know -- 1 lady & 2 children buried ther - Berl Oar (works for Douglas County Water Survey Office)				

USE LETTER: C) 100-500  
 A) 0-25 D) 500-2000  
 B) 25-100 E) OVER 2000

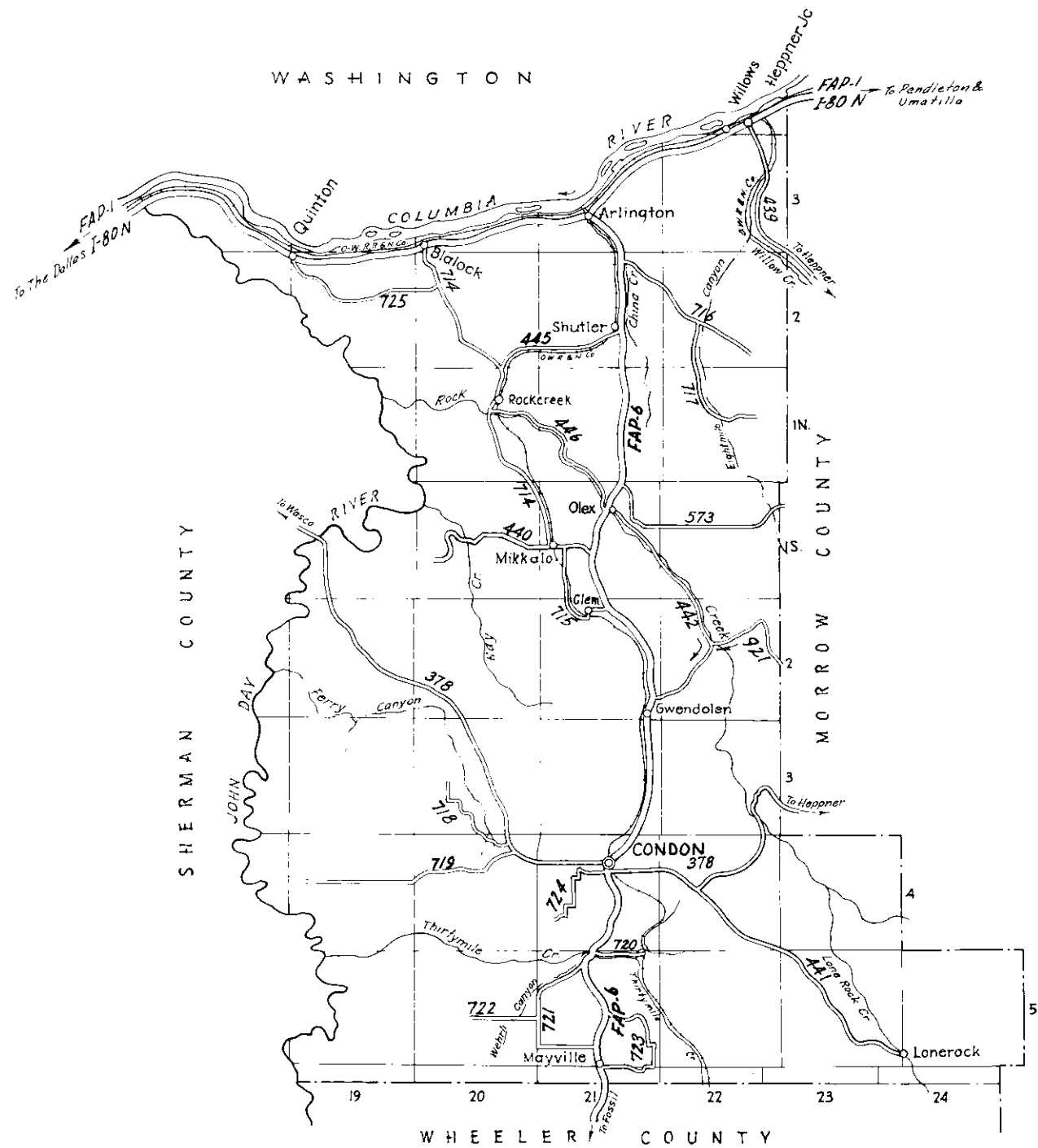
USE NUMBER: 5) OVERGROWN  
 3) FULLY TENDED 6) DENSELY OVERGROWN  
 4) MODERATELY TENDED 7) ABANDONED TO NATURE

IF CEMETERY IS IN AN INCORPORATED AREA, USE CITY ADDRESS. IF RURAL USE T, R, S, OR DESCRIBE LOCATION IN FEW WORDS.



# GILLIAM COUNTY

Scale 0 1/2 1 2 4 Mi.



OREGON DEPARTMENT OF TRANSPORTATION CEMETERY SURVEY

NAME OF CEMETERY <small>IF KNOWN BY TWO NAMES, SHOW BOTH.</small>	INTERMENTS	SIZE	CONDITION	PERSON IN CHARGE <small>PLEASE GIVE NAME, ADDRESS OR PHONE OF PERSON IN CHARGE.</small>	YEAR ESTABLISHED	COUNTY Gilliam		
						T	R	S
Igo aka Alville		2		W. of Condon about 10 miles 8.9 Mi. N. W. Condon on Hwy 26 then 2.3 mi. west & South on Alville Rd.	1908	3S	20E	21
Catholic	B	.87	3	Just E. of Condon next to Fairgrounds - S. Gilliam Co. Cemetery District, Chairman: Mrs. Louise Maddock, P. O. Box 127, Condon, OR 97823 - 384-4165	1891	4S	21E	10&11
I00F, Masonic & Protestant	C	10.7	3	N.E.. Corner of Condon - S. Gilliam Co. Cem. Dist.	1894	4S	21E	2 & 3
Potter	A	1	4	NW of Condon - S. Gilliam Co. Cem. Dist. - 16.6 Mi. NW of Condon via Hwy 206, then 1.3 mi. N. on Devils Butte Rd.	1922	1S	20E	29
Alville aka Igo	B		3	Just N. of Alville Area	1971	3S	20E	21
Lonerock	B	3	3	Lonerock - S. Gilliam Co. Cem Dist. 1.9 Mi. S. of Lonerock on Brown Cr. Rd. then 1.2 Mi. West along Wheeler Co. Line	1922	6S	24E	4
I00F	B	5	3	Mayville - S. Gilliam Co. Cem. Dist - 11.6 Mi. S of Condon on Hwy 19, then 0.6 mi. west on Cemetery Rd.	1901	5S	21E	28
Olex	B	1	4	Olex - Community/family Leave Hwy 19 at Olex; 0.6 Mi. S. E. on Upper Rock Cr. Rd.	1870's	1S	21E	11
Flett	A	.08	7	Leave Hwy 19 at Olex; then S. E. via Upper Rock Cr. Rd. 8.7 Mi. - At Rock Creek where Rd. from Condon crosses 8 Mile Rd.		2S	22E	9
Arlington	C	2	3	Arlington - N. Gilliam Co. Cem. Dist.	1882	3N	21E	28
Eight Mile	A	1	3	8 Mile Canyon - 8 miles S. E. of Arlington - N Gilliam Co. Cem Dist. 4 Miles S of Arlington Hwy 19; then 4.8 Mile S E on 8 Mile Rd; then 3.3 Mi. S on 8 Mile Canyon Road	1880's	1N	22E	5

USE LETTER: C) 100-500  
A) 0-25 D) 500-2000  
B) 25-100 E) OVFR 2000

PLEASE STATE SIZE IN ACRES.  
USE NUMBER: 3) FULLY TENDED 4) MODERATELY TENDED 5) OVERGROWN 6) DENSELY OVERGROWN 7) ABANDONED TO NATURE

IF CEMETERY IS IN AN INCORPORATED AREA, USE CITY ADDRESS. IF RURAL USE T, R, S, OR DESCRIBE LOCATION IN FEW WORDS.

OREGON DEPARTMENT OF TRANSPORTATION CEMETERY SURVEY

COUNTY Gilliam

NAME OF CEMETERY IF KNOWN BY TWO NAMES, SHOW BOTH.	INTERMENTS	SIZE	CONDITION	PERSON IN CHARGE PLEASE GIVE NAME, ADDRESS OR PHONE OF PERSON IN CHARGE.	YEAR ESTABLISHED	LOCATION		
						T	R	S
Tommy Dean	A	11	4	Near Morrow Co. Line - 12 Mi. S. of Arlington on Hwy 19 then east on Cameron; 8 Mile Rd. S. 13.5 Mi., then 1.5 Mi. S. on Mason Rd. - in a field owned by D. L. Lemon	1880	1N	22E	26
(1 grave)	A		7	4 miles W of MP 12 on Hwy. 19	1880	1N	21E	18
(few graves)	A		7	Merrick Ranch				
A Large Cemetery				9 Mi. N. of Condon Hwy 19; then S.E. on Cayuse Canyon Rd 5.1 Mi, then south on Pvt. Rd. ; 1 Mi to Jct of Rock Cr. & south fork Rock Cr.		3S	22E	10
Lost Valley				4.7 Mi. E. of Condon on Hwy 206; then 6.1 Mi. S.E. on Lone Rock Rd. then 8 Mi. S on Lost Valley Rd.		6S	23E	4
Brown	A	2	7	At Rock Creek - S. Gilliam Co. Cem. District	1950	3S	22E	10

USE LETTER: C) 100-500  
 A) 0-25 D) 500-2000  
 B) 25-100 E) OVER 2000

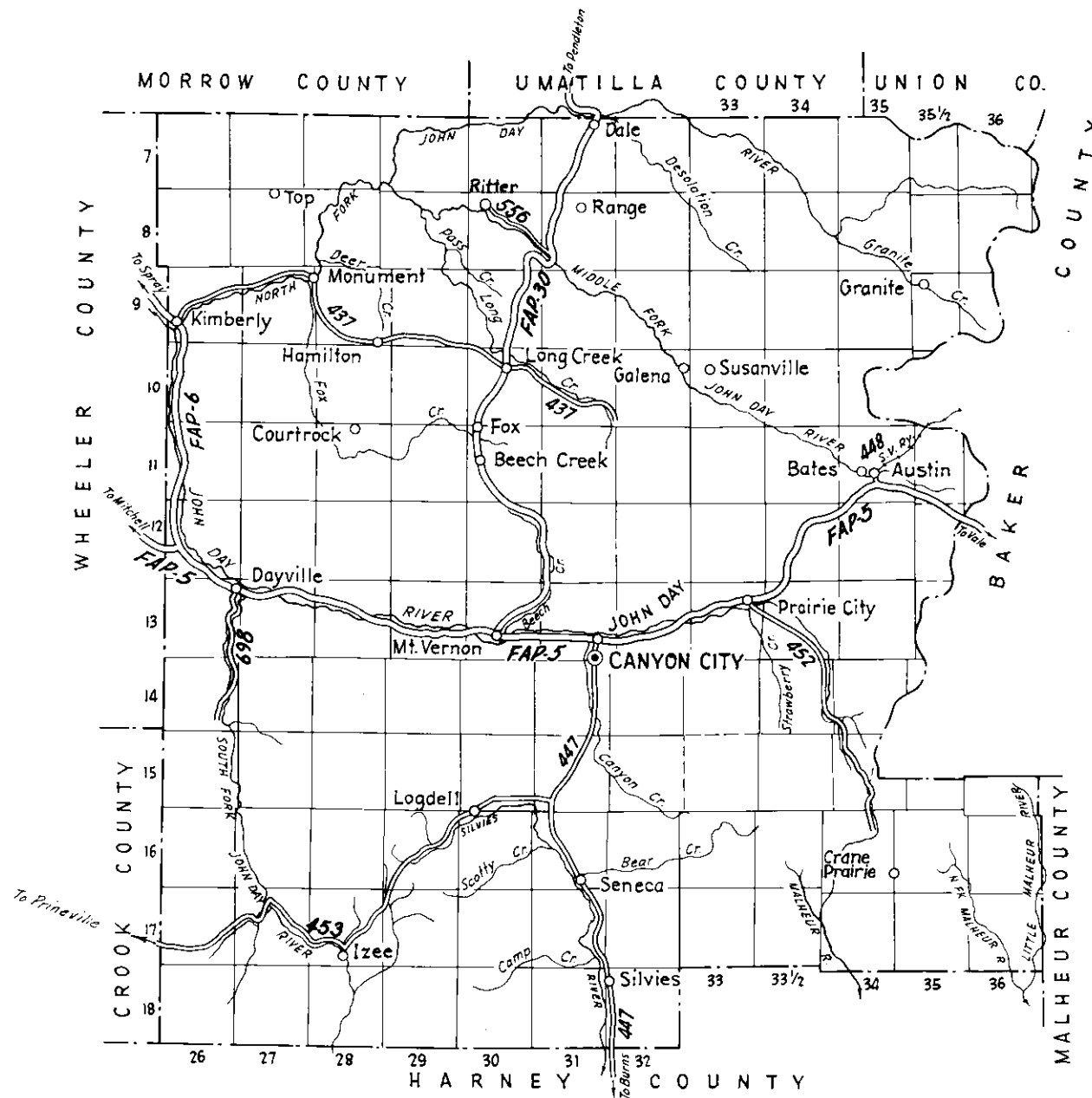
PLEASE STATE IN ACRES.

USE NUMBER:  
 3) FULLY TENDED 5) OVERGROWN  
 4) MODERATELY TENDED 6) DENSELY OVERGROWN  
 7) ABANDONED TO NATURE

IF CEMETERY IS IN AN INCORPORATED AREA, USE CITY ADDRESS. IF RURAL USE T, R, S, OR DESCRIBE LOCATION IN FEW WORDS.

# GRANT COUNTY

Scale 0 4 8 Mi.



OREGON DEPARTMENT OF TRANSPORTATION CEMETERY SURVEY

NAME OF CEMETERY <small>IF KNOWN BY TWO NAMES, SHOW BOTH.</small>	INTERMENTS	SIZE	CONDITION	PERSON IN CHARGE <small>PLEASE GIVE NAME, ADDRESS OR PHONE OF PERSON IN CHARGE.</small>	YEAR ESTABLISHED	COUNTY Grant		
						T	R	S
Kennedy Grove				On Day Creek on Carl Shirley Ranch				
Canyon City aka Masonic-I00F- and Boot Hill				NW of Canyon City, OR on top of hill-Mid County Ceme. Dist. Mary Smith, Sec. 575-1585	Late 1800's	13s	31e	35- 36
Fields - Fields Cr.				W of Mt. Vernon on Moon Creek - Mid-County Cem. Dist				
Ingle	B	2	4	On a hill in a field S E of Mt. Vernon on Dennis Lemons Ranch - Mid County Cemetery Dist	Late 1800's	13s	30e	27
Izee	A	1	4	On E.P. Smith Ranch at Izee,OR - Mid-County Cemetery Dist.	Late 1800's	17s	28e	29
Lemcke	A	1	4	In Bear Valley - Mid. County Cemetery Dist On Robert Lemcke Ranch, Seneca OR	Late 1800's			
Restlawn, aka Grove	B	5	4	John Day, OR - Mid County Cemetery Dist	Late 1920's	13s		31e
St. Andrews Catholic	B	3	3	On a hillside above Canyon City, just below the larger Canyon City Cemetery which is on top of the hill Mid-Co. Cem. Dist	Late 1800's	13s	31e	35
Silvies	A		5	Mid Co. Cem Dist				
Southworth	A	5	4	In Bear Valley, OR - Mid-Co. Cem. Dist	Late 1800			
Moon Creek Cemetery	B	3	3	8 miles W. of Mt. VErnon, Elmer Johnson Ranch Mid Co. Cemetery District, P. O. Box 324, John Day,OR		13S	30E	
Lemon Grove aka Fletcher	B	.5	3	Byron Lemon ranch - Mid - Co. Cem. Dist	Late	1800's		
Austin			7	Out of Austin, OR in a grove of trees N E of town on Henry Ricco Ranch - Prairie City Cem Dist. , Mrs. Dorothy Blasing - 820-4456				

USE LETTER: C) 100-500  
A) 0-25 D) 500-2000  
B) 25-100 E) OVER 2000

PLEASE STATE IN ACRES.

USE NUMBER: 5) OVERGROWN  
3) FULLY TENDED 6) DENSELY OVERGROWN  
4) MODERATELY TENDED 7) ABANDONED TO NATURE

IF CEMETERY IS IN AN INCORPORATED AREA, USE CITY ADDRESS. IF RURAL USE T, R, S. OR DESCRIBE LOCATION IN FEW WORDS.

OREGON DEPARTMENT OF TRANSPORTATION CEMETERY SURVEY

NAME OF CEMETERY IF KNOWN BY TWO NAMES, SHOW BOTH.	INTERMENTS	SIZE	CONDITION	PERSON IN CHARGE PLEASE GIVE NAME, ADDRESS OR PHONE OF PERSON IN CHARGE.	YEAR ESTABLISHED	COUNTY Grant		
						T	R	S
Granite			7			9s	35e	4
Greenhorn						10s	34e	4
McHaley	A		5	1/2 mile W of Prairie City on Gene Ricco Ranch on top of hill which overlooks the town - Family maintained		13s	33e	3
Prairie City	d	5	3	In Prairie City - Prairie City Cem. Dist		13s	33e	11
Ricco				4 miles up Dixie Creek on the Ernest Ricco Ranch at Prairie City - Family maintained		12 s	34e	.
Whitney			7					
Cumming			7	Beside Earl Valade Ranch at Cummingville, OR		13s	28e	
Mann Grove				East of John Day at Farvin Carson		13s	31e	26
Valley View aka Dayville	b	.5	3	Dayville, OR - Dayville Cem. Dist, Sec.-Mrs. Nancy Moore - 987-2326	1850	12s	26e	34
Spanish Gulch (Wheeler County)				Between Dayville & Mitchell, OR				
Dickerson Ranch	a		7	About a block from Ritter Hot Springs in a pasture - Long Creek Cem. Dist. - Virginia Moore, Sec. Long Creek, OR		8s	30e	8
Fox Valley	b	2.5	3	Valley near Justice Ranch S. W. of Fox - Long Creek Cem Dist	1914	11s	30e	6
Galena	b	2	3	1/8 mile above the mining town of Galena, OR Long Creek Cem. Dist	1870's	10s	32e	12
Long Creek	b	2	3	1 mile East of Long Creek,OR - Long Crk Cem. Dist	1870's	10s	30e	11
Ritter	b	2	3	On a high plateau on the farm of Earl Burnett Long Creek Cem. Dist.	1870's	7s	30e	31

USE LETTER: C) 100-500  
A) 0-25 D) 500-2000  
B) 25-100 E) OVER 2000

PLEASE STATE SIZE IN ACRES.

USE NUMBER:  
3) FULLY TENDED 4) MODERATELY TENDED  
5) OVERGROWN 6) DENSELY OVERGROWN  
7) ABANDONED TO NATURE

IF CEMETERY IS IN AN INCORPORATED AREA, USE CITY ADDRESS. IF RURAL USE T, R, S, OR DESCRIBE LOCATION IN FEW WORDS.

OREGON DEPARTMENT OF TRANSPORTATION CEMETERY SURVEY

NAME OF CEMETERY <small>IF KNOWN BY TWO NAMES, SHOW BOTH.</small>	INTERMENTS	SIZE <small>PLEASE STATE IN ACRES.</small>	CONDITION	PERSON IN CHARGE <small>PLEASE GIVE NAME, ADDRESS OR PHONE OF PERSON IN CHARGE.</small>	YEAR ESTABLISHED	COUNTY Grant		
						LOCATION	T	R
Range District	b	2	3	In McGrews pasture @ Long Creek	1870's			
Hamilton	b	2	3	Hamilton, OR - Monument Cem. Dist. Geo Stubblefield, 934-2562	1880's	9s	28e	35
Monument	c	2.5	3	Monument, OR - Monument Cem. Dist	1899	9s	27e	1
Old Monument	a	25	4	Across Cottonwood Creek overlooking Monument on Murphy Ranch- Monument Cem. Dist.	1880's	9s	27e	12
Cooper Family	a			Below Monument 5 miles on Aldrich place	1880's	13s	30e	28
Cabell				Site of Cabell City		8s	35e	1
Suplee	A	3	4	Weburg Ranch, S. W. Grant County, in field Mid-County Cemetery District	Late 1800's			
Fletcher	A	1	4	Byron Lemon Ranch in Field S. E. of Mt. Vernon, OR Mid County Cemetery District	Late 1800's			

USE LETTER: C) 100-500  
 A) 0-25 D) 500-2000  
 B) 25-100 E) OVER 2000

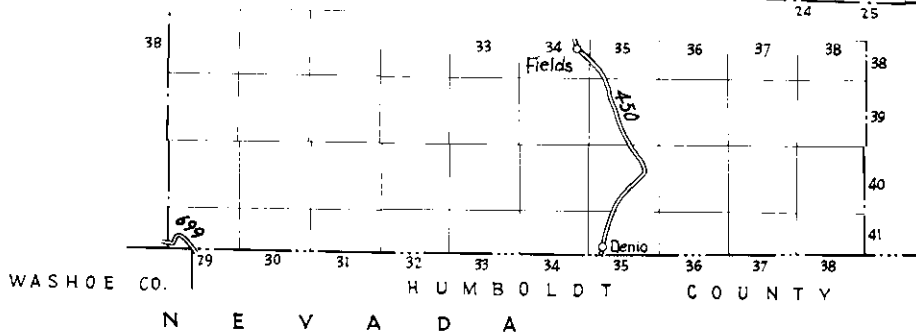
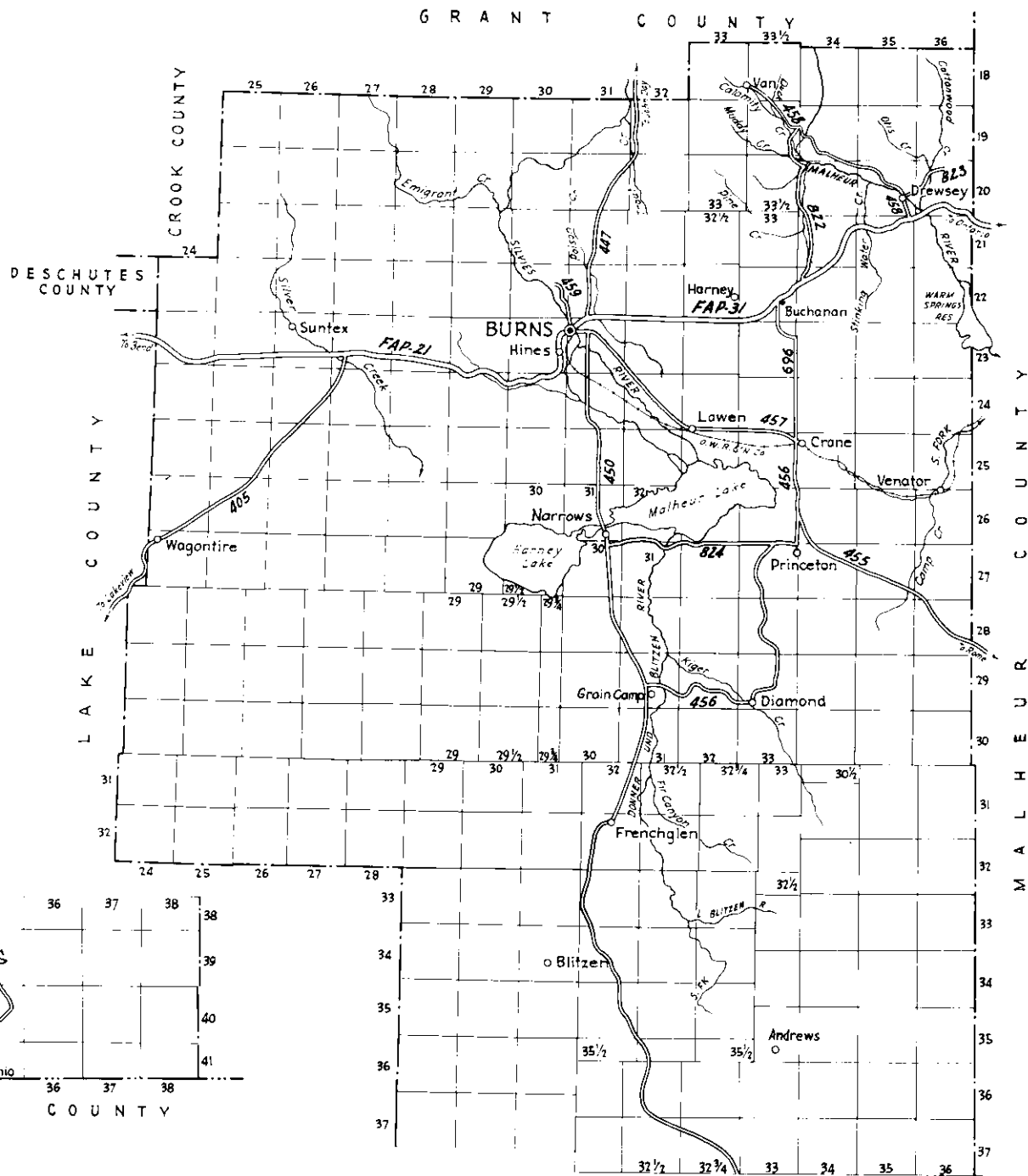
PLEASE STATE IN ACRES.

USE NUMBER:  
 3) FULLY TENDED 5) OVERGROWN  
 4) MODERATELY TENDED 6) DENSELY OVERGROWN  
 7) ABANDONED TO NATURE

IF CEMETERY IS IN AN INCORPORATED AREA, USE CITY ADDRESS. IF RURAL USE T, R, S, OR DESCRIBE LOCATION IN FEW WORDS.

# HARNEY COUNTY

Scale 0 4 8 mi.





OREGON DEPARTMENT OF TRANSPORTATION CEMETERY SURVEY

NAME OF CEMETERY <small>IF KNOWN BY TWO NAMES, SHOW BOTH.</small>	INTERMENTS	SIZE	CONDITION	PERSON IN CHARGE <small>PLEASE GIVE NAME, ADDRESS OR PHONE OF PERSON IN CHARGE.</small>	YEAR ESTABLISHED	COUNTY Harney		
						LOCATION		
						T	R	S
Burns	D	16	3	S. of Burns, OR on Hwy between Burns & Hines - City of Burns	Late 1800's	23s	30e	13
Crane	B	1	4	1 mile W. of Crane, OR - Community & Family Care	1917			
Drewsey	C	4	4	At Drewsey, OR - Byron Duntun	1893	20s	36e	23
Grave	A		4	At Narrows, OR -French Glen Highway - Community & Family Care		26s	30e	26
Happy Valley	A	.5	4	Near Happy Valley Road to Diamond, OR -near Otley Ranch Community & Family care	1881	29s	33e	11
Harney	B	5	4	On Read Ranch, mouth of Rattlesnake Canyon - Community & Family care	1886	22s	32e	24
Rock Creek	A	.1	4	2 Miles South of Rock Creek Ranch - Community & Family care	1918	34s	30e	4
Saddle Butte	B	2	4	Between Hwy 78 & Saddle Butte Mt. 4 miles E 1 mile S of Lawen, OR - Community & Family Care	1890	25s	32e	
Silver Creek	B	1	4	Riley, OR - Community & Family care	1881	23s	26e	5
Sylvester Smith	A	.1	4	1-1/2 miles from Round Barn on hill near Happy Valley, OR - Community & Family care		28s	33e	26
Narrows	A	.1	4	Between Narrows & Wrights Point on French Glen Hwy. Community & Family care	1892	25s	31e	27
Van	A	.5	4	Up-river 22 miles from Drewsey, OR. - Community & Family Care	1890	18s	33e	29
Windy Point	A		4	West end of Windy Point Mt. South of Crane, OR Community & Family care	1917	26s	33e	11
Wright Point	A	01	4	Wright Point at top of hill - Community & Family Care	1866			

USE LETTER: C) 100-500  
A) 0-25 D) 500-2000  
B) 25-100 E) OVER 2000

PLEASE STATE IN ACRES.

USE NUMBER: 5) OVERGROWN  
3) FULLY TENDED 6) DENSELY OVERGROWN  
4) MODERATELY TENDED 7) ABANDONED TO NATURE

IF CEMETERY IS IN AN INCORPORATED AREA, USE CITY ADDRESS. IF RURAL USE T, R, S, OR DESCRIBE LOCATION IN FEW WORDS.

OREGON DEPARTMENT OF TRANSPORTATION CEMETERY SURVEY

COUNTY Harney

NAME OF CEMETERY <small>IF KNOWN BY TWO NAMES, SHOW BOTH.</small>	INTERMENTS	SIZE	CONDITION	PERSON IN CHARGE <small>PLEASE GIVE NAME, ADDRESS OR PHONE OF PERSON IN CHARGE.</small>	YEAR ESTABLISHED	LOCATION		
						T	R	S
Denio	B	1.1	4	At Denio, OR	1907			
Muller	A	.1	5	Up River from Drewsey, OR - Community & Family Care 12 miles	1886			
Andrews	A	.5	5	At Andrews, OR - Community & Family Care	1902			
Fields	A	.1	4	At Fields, OR - 2 graves fenced in back of Store	1897			
Fields	A	.5	5	At Fields, OR - 3 graves near airstrip	1894			
Paiute Cemetery II	B	1.5	4	Hill above Paiute Village, Burns, OR Community Care	1938	23S	30E	

USE LETTER: C) 100-500  
A) 0-25 D) 500-2000  
B) 25-100 E) OVER 2000

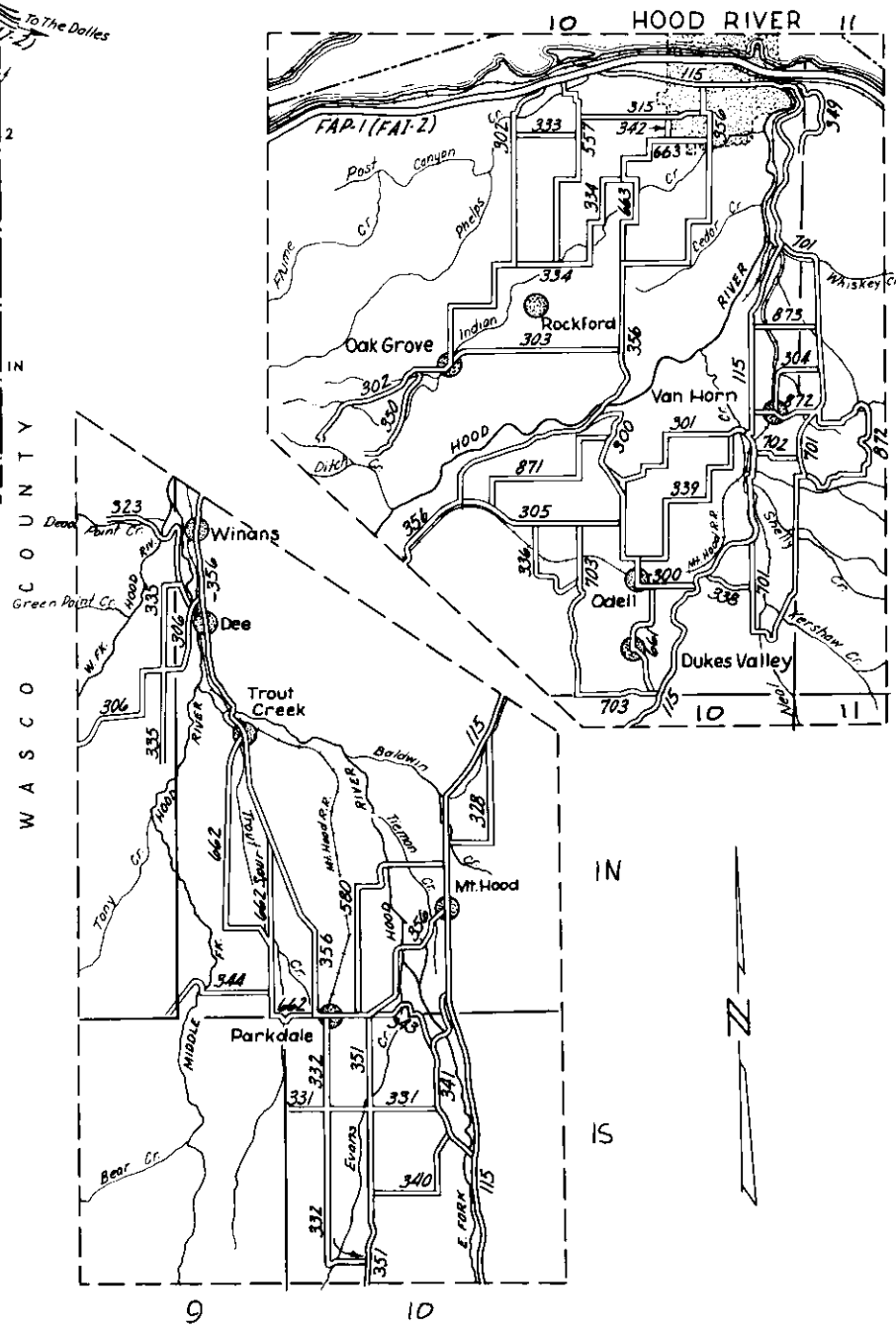
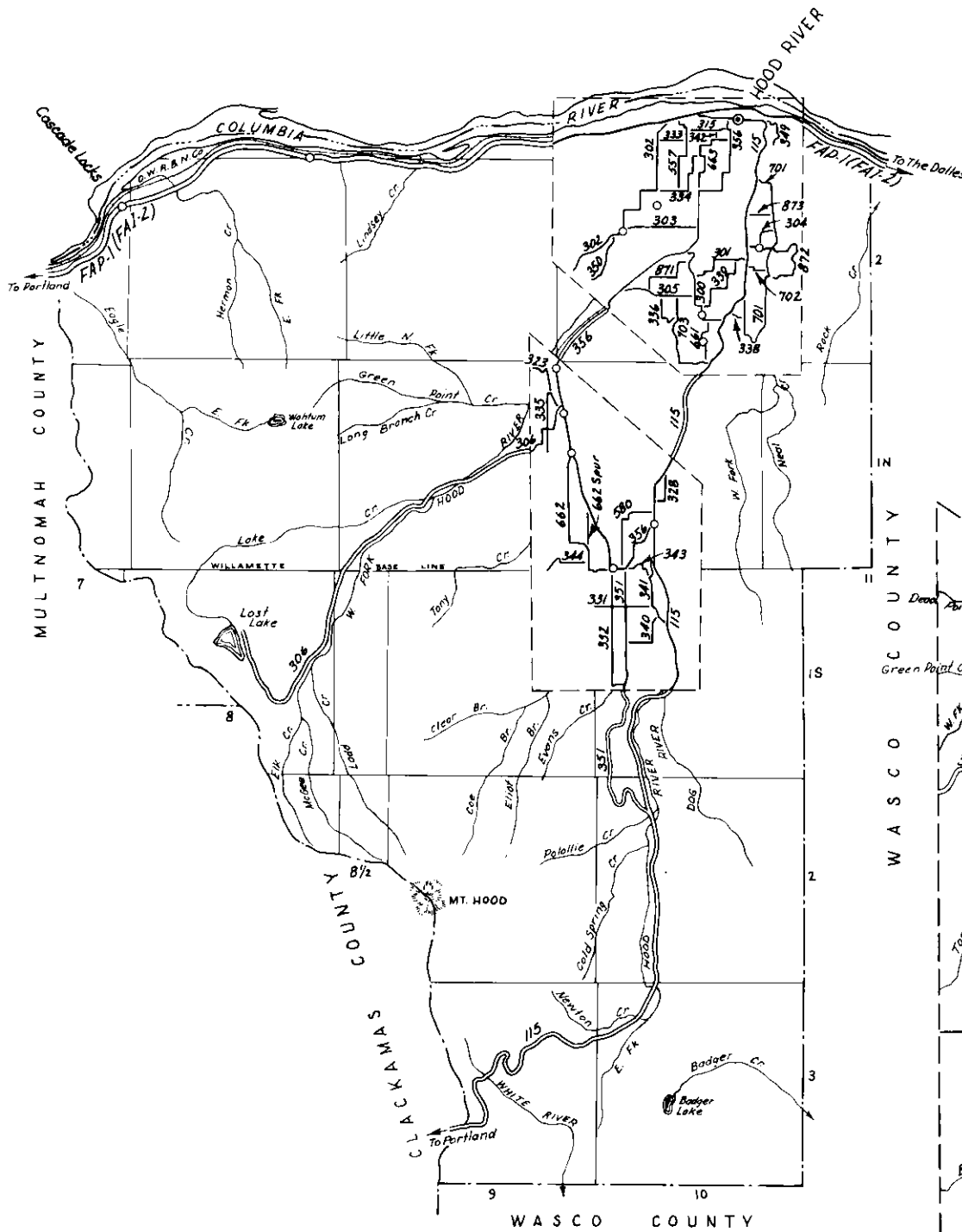
PLEASE STATE SIZE IN ACRES.

USE NUMBER: 5) OVERGROWN  
3) FULLY TENDED 6) DENSELY OVERGROWN  
4) MODERATELY TENDED 7) ABANDONED TO NATURE

IF CEMETERY IS IN AN INCORPORATED AREA, USE CITY ADDRESS. IF RURAL USE T, R, S, OR DESCRIBE LOCATION IN FEW WORDS.

# HOOD RIVER COUNTY

Scale 2 mi.



OREGON DEPARTMENT OF TRANSPORTATION CEMETERY SURVEY

NAME OF CEMETERY <small>IF KNOWN BY TWO NAMES, SHOW BOTH.</small>	INTERMENTS	SIZE <small>PLEASE STATE IN ACRES.</small>	CONDITION	PERSON IN CHARGE <small>PLEASE GIVE NAME, ADDRESS OR PHONE OF PERSON IN CHARGE.</small>	YEAR ESTABLISHED	Hood River COUNTY		
						T	R	S
Cascade Locks	D	1	4	North off U. S. 30 in Cascade Locks - on Lakeside Dr.	1875	2N	7E	12
Parkdale aka Upper Valley	D	75	3	Parkdale, OR - Jerry Routson - ph 352-7371 North 1/2 mile from Parkdale on Allen Rd. then east 1/4 mile	early 1900's	1N	10E	33
Idlewild	D	19	3	2 miles S. of Hood River, OR - Merlin Bergum 386-2599 Kept up by Masonic & IOOF	1894			
Mt. View	C	1.5	3	SW of Hood River on Hood River Rd. - Dale Olson 386-4460	1870's	3N	10e	2
Catholic	C	5	3	Just N. & adjacent to Mt. View Cem at Hood River - August Caruso ph 386-3933	1875	3N	10E	2
Hood River Co. Cem. aka Mtn. View Memorial	C	.5	3	Adjacent to Catholic & joins Mt. View on the S at Hood River -	1875	3N	10E	2
Pine Grove	D	7	3	E. of Pine Grove area about 6 miles S of Hood River on the E. side of Hood River, OR Hwy. 35 south to Pine Grove area - Keith Lage 386-4905 0.5 Miles E. of Hwy 35 on Van Horn Dr.	early 1900's	2n	11e	18
Old Pioneer name unknown	A	.01	7	Frankton area  SW of Hood Rive just past Mt. View Cemetery (Local mortician & Mr. Bergum say they have never heard of this cemetery)		3n	10e	2

USE LETTER: C) 100-500  
A) 0-25 D) 500-2000  
B) 25-100 E) OVER 2000

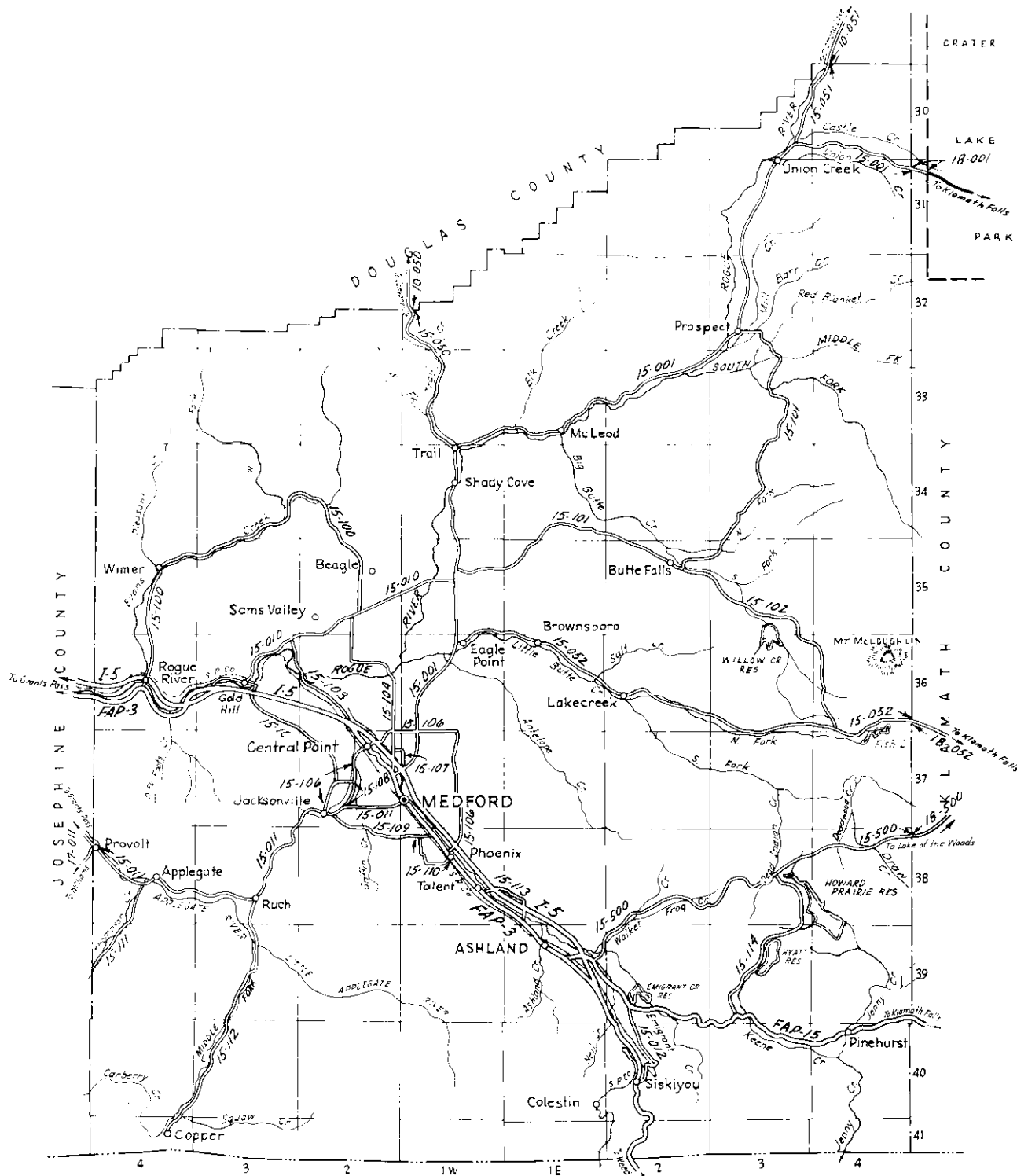
PLEASE STATE IN ACRES.

USE NUMBER: 5) OVERGROWN  
3) FULLY TENDED 6) DENSELY OVERGROWN  
4) MODERATELY TENDED 7) ABANDONED TO NATURE

IF CEMETERY IS IN AN INCORPORATED AREA, USE CITY ADDRESS. IF RURAL USE T, R, S, OR DESCRIBE LOCATION IN FEW WORDS.

# JACKSON COUNTY

Scale 1" = 1/2 mi



OREGON DEPARTMENT OF TRANSPORTATION CEMETERY SURVEY

COUNTY Jackson

NAME OF CEMETERY <small>IF KNOWN BY TWO NAMES, SHOW BOTH.</small>	INTERMENTS	SIZE	CONDITION	PERSON IN CHARGE <small>PLEASE GIVE NAME, ADDRESS OR PHONE OF PERSON IN CHARGE.</small>	YEAR ESTABLISHED	LOCATION		
						T	R	S
Aiken Family Plot				Out of Prospect follow Red Blanket Rd. turn right down a lane. Cemetery at end of road.	1905	32s	3E	
Antelope	C	1.7	5	From Medford take Hwy 62 to Hwy 140. Follow 140 for 3.6 miles to Riley Road on the left. Follow Riley Rd. past Alta Vista Rd. on the right. Cemetery on right after you pass where Alta Vista Rd. meets Riley Rd. on right. 1.2 mi. on Riley Rd. Sexton: School District 6 Office has key to get in cemetery.	1854	36S	1W	14
Antioch	C	6.0	5	On Antioch Rd. from Medford take Table Rock Rd. 7.5 mi. to Modoc Rd. Follow Modoc Rd. 1.8 miles to Anioch Rd. Follow Antioch Rd. 3.7 miles, cross over Hwy 234. Cemetery on right. Sexton: Thelma Beers - 826-4623	1867	35S	2W	23
Ashland City	E	5.0	3	On E. Main, 2nd block after E. Main & Siskiyou Blvd. Intersection. Past downtown Ashland	1870	39S	1E	9
Barnesburg Hill Burials				Moved for the building of Rogue Valley Manor. Moved to Siskiyou Memorial Park		37S	1W	32,33
Bradley	A	.01	5	Four graves of the Pioneer Bradley Family. In Lake Creek area	1875			
Bristo								
Brownsboro	C	40.0	5	8.5 Miles on Hwy 140 from Hwy 62 to Obenchain Road. 0.13 Mi. on Obenchain, turn left onto lane 0.4 miles Cemetery. Sexton: Wayne Wakefield, Agent; Crater Lake Avenue, Medford, OR 97501	1854	36S	1E	4
Butte Creek								

USE LETTER: C) 100-500  
A) 0-25 D) 500-2000  
B) 25-100 E) OVER 2000

PLEASE STATE IN ACRES.

USE NUMBER:  
3) FULLY TENDED 5) OVERGROWN  
4) MODERATELY TENDED 6) DENSELY OVERGROWN  
7) ABANDONED TO NATURE

IF CEMETERY IS IN AN INCORPORATED AREA, USE CITY ADDRESS. IF RURAL USE T, R, S, OR DESCRIBE LOCATION IN FEW WORDS.

OREGON DEPARTMENT OF TRANSPORTATION CEMETERY SURVEY

NAME OF CEMETERY <small>IF KNOWN BY TWO NAMES, SHOW BOTH.</small>	INTERMENTS	SIZE	CONDITION	PERSON IN CHARGE <small>PLEASE GIVE NAME, ADDRESS OR PHONE OF PERSON IN CHARGE.</small>	YEAR ESTABLISHED	COUNTY Jackson		
						LOCATION		
						T	R	S
Butte Falls	C	3	3	13.8 Miles from Hwy 62 on Butte Falls Rd. then Rt. 0.5 Miles on Obenchain Rd. Butte Falls City Recorder 865-3262	1868	35S	2E	5
Carberry aka Copper & Steamboat	B		5	From Medford follow Hwy 238 to Ruch, follow Applegate Rd. 18.4 miles to Copper, past Copper take Carberry Rd. 7.6 miles on right, cemetery just past. On right is guard station	1896	40S	4 W	20
I00F - Central Point	D	8.5	5	Central Point. On Hamrick Rd. From Medford take Table Rock Rd. to Hamrick Rd, just before where Hamrick Rd. enters into West Vilas Rd. on the right is cemetery. Sexton: Francis Marshall 664-2684	1868	37S	2W	1
Climax Graves	B		5	Turn right off Hwy 140 then S. E. 1.4 mile on Antelope road then right on Climax Rd. up narrow valley on Antelope Creek 10.2	1890	37S	1E	36
Collings Graves				Between Ruch & Copper. Leave Hwy 238 at Ruch; south on Applegate Rd. 16.5 miles to Squaw Creek Bridge.		40S	4W	36
Dead Man's Point				Some graves not located				
Dean Hill				Som graves. Not located				
Dodge Bridge	A		5	Dodge Bridge is on Hwy 234 Crossing Rogue River 1.5 miles W. of Junction with Hwy 62 N. of Eagle Point 1-2 graves		35S	1W	
Dunkard (aka Church of the Brethern)	B	1.7	5	Old Hwy 99 at Talent. Just before entering Talent from the North on your right set off the Hwy behind a power substation in the edge of an orchard down a gravel path.	1888	38S	1W	23
Eastwood I00F	E	20	4	In Medford take Barnett Rd. to Highland Dr., turn N. of Highland Dr. to Siskiyou Blvd. Turn left on Siskiyou, one block, Cemetery on small knoll at right of road. Sexton: Parks & Recreation Dept. Medford City Hall 776-7495	1908	37S	1W	29

USE LETTER: C) 100-500  
A) 0-25 D) 500-2000  
B) 25-100 E) OVER 2000

USE NUMBER: 5) OVERGROWN  
3) FULLY TENDED 6) DENSELY OVERGROWN  
4) MODERATELY TENDED 7) ABANDONED TO NATURE

IF CEMETERY IS IN AN INCORPORATED AREA, USE CITY ADDRESS. IF RURAL USE T, R, S, OR DESCRIBE LOCATION IN FEW WORDS.

OREGON DEPARTMENT OF TRANSPORTATION CEMETERY SURVEY

COUNTY Jackson

NAME OF CEMETERY <small>IF KNOWN BY TWO NAMES, SHOW BOTH.</small>	INTERMENTS	SIZE	CONDITION	PERSON IN CHARGE <small>PLEASE GIVE NAME, ADDRESS OR PHONE OF PERSON IN CHARGE.</small>	YEAR ESTABLISHED	LOCATION		
						T	R	S
Griffin Creek	B	1	5	Past the Griffin Creek School to W. Griffin Creek Rd. keep on main Griffin Crk Rd. 1-7/10 Miles on your right between two buildings a small road north over an irrigation canal, follow small road 3/10 mile, then to the right on a path up hill 2/10 mile to cemetery.	1859	38S	2W	9
Frink				Not located				
Foots				Probably behind Foots Creek Chapel. Old Hwy. 99 2.6 mile S. E. of Rogue River town bridge. Turn Right on Foots Creek Rd. 0.9 miles S. Church on left.		36S	4W	35
Forest Creek				May be same as Log Town Cemetery		38S	3W	
IOOF - Gold Hill	D	5.12	5	Gold Hill. Across lane from Rock Point Cem. Old Hwy 99 past Gold Hill 0.3 miles just past where Sardine Creek turns right off Hwy 99, turn right on 234 and cross over rialroad tracks to Cemetery. Sexton: Nadine Deal 855-1358	1864	36S	3W	17
Green Springs (See Pinehurst)								
Hargadine	D	4	5	In the northern part of Ashland. At the top of Sheridan St. on the right of the Street.	1850	39S	1E	5
Hays & Gall	B		5	From Medford take I-5 to Gold Hill, take overpass to your left just after overpass turn right on Frontage Rd. for 1.6 Miles Cemetery is on the right up Hodson Rd. 200 yds.	1856	36S	3W	20
Hill Dunn	D	3	5	From Ashland take Hwy 66 past Emigrant lake entrance, take next road on left toward the Lake. Kingsbury portion o the cemetery was moved up the hill when the lake was enlarged. 17 Indian War Heroes were buried in this cemetery. Sexton: Jim Burr- Mt. View Cemetery	1853	39S	2E	29& 30

USE LETTER: C) 100-500  
A) 0-25 D) 500-2000  
B) 25-100 E) OVER 2000

USE NUMBER: 3) FULLY TENDED 4) MODERATELY TENDED  
5) OVERGROWN 6) DENSELY OVERGROWN 7) ABANDONED TO NATURE

IF CEMETERY IS IN AN INCORPORATED AREA, USE CITY ADDRESS. IF RURAL USE T, R, S, OR DESCRIBE LOCATION IN FEW WORDS.



OREGON DEPARTMENT OF TRANSPORTATION CEMETERY SURVEY

COUNTY Jackson

NAME OF CEMETERY <small>IF KNOWN BY TWO NAMES, SHOW BOTH.</small>	INTERMENTS	SIZE	CONDITION	PERSON IN CHARGE <small>PLEASE GIVE NAME, ADDRESS OR PHONE OF PERSON IN CHARGE.</small>	YEAR ESTABLISHED	LOCATION		
						T	R	S
Hillcrest Memorial Park & Mausoleum	E	14	3	On N. Phoenix Rd. From Medfordtake Barnett Rd. to N. Phoenix Rd. follow N. Phoenix Rd. S. to cemetery on left about 2.6 miles. Sexton: Genevieve Thomas - 476-2310(office); 476-2143 (home)	1959	38S	1W	3
Jacksonville aka Jacksonville IOOF	E	30	4	Follow California St. to Oregon St. in Jacksonville turn left on Oregon St. at Cemetery sign follow road to top of Hill. Original donated by JNT Miller Several burials in 1852 were moved up from the base of the hill to the present area. The IOOF section is the lower part. Sexton: Albert Hockert 899-1025 -or City Hall	1859	37S	2W	29
Johnson aka Caroline Johnson	B	.3	5	Shady Cover area. Family cemetery. Just off bridge on Hwy 62 to the left, as you enter Shady Cover	1908	34S	1W	15
Lake Creek				From Hwy 62, 12.5 miles on Hwy 140, turn Right and S.E. on old Hwy. 1.6 miles to community about 6 miles on S. Fk Little Butte Creek Rd. to Center of Sec. 11		37S	2E	11
Laurelhurst				Moved in 1974 on Lost Creek Dam Property				
Logtown	D	4	5	Take Hwy 238 from Jacksonville, on your left at mouth of Forest Creek. 6 Mi. from Downtown Jacksonville Sexton: Glen Smith 773-1601; or John Black 899-1422	1862	38S	3W	14
Matthews	A		5	On Hwy 62 just past Eagle Point on your right 1/4 mile off highway in a field on a knoll. Family cemetery	1870	s		
Meadows Graves				In Antioch Area a few graves where Meadows School was located. 8.3 miles N. of Hwy 234, just short of Jct. with Evans Cr. Rd.		34S	2W	21
Memorial Gardens & Mausoleum	E	32	3	Corner of Bellinger Lane and Arnold Lane W. of Medford Go West on Hwy 238 from downtown Medrod 3.3 miles turn south on Arnold Lane	1950	s	37S	2W

USE LETTER: C) 100-500  
A) 0-25 D) 500-2000  
B) 25-100 E) OVER 2000

PLEASE STATE IN ACRES.

USE NUMBER: 3) FULLY TENDED 4) MODERATELY TENDED 5) OVERGROWN 6) DENSELY OVERGROWN 7) ABANDONED TO NATURE

IF CEMETERY IS IN AN INCORPORATED AREA, USE CITY ADDRESS. IF RURAL USE T, R, S, OR DESCRIBE LOCATION IN FEW WORDS.

OREGON DEPARTMENT OF TRANSPORTATION CEMETERY SURVEY

COUNTY Jackson

NAME OF CEMETERY <small>IF KNOWN BY TWO NAMES, SHOW BOTH.</small>	INTERMENTS	SIZE	CONDITION	PERSON IN CHARGE <small>PLEASE GIVE NAME, ADDRESS OR PHONE OF PERSON IN CHARGE.</small>	YEAR ESTABLISHED	LOCATION		
						T	R	S
Missouri Flats	D		5	On Upper River Road. From Medford take Hwy 238 to Applegate Store take Missouri Flat Rd., (don't pass store)- travel 4.5 miles. Cemetery on left. Donor of Cemetery land - William M. Miller. Sextons: William Clute - 846-6295 ; Mrs. Forrest Drake- 846-6547; Ashton Foerst- 846-6370; John Perry - 862-2350.	1864	38S	4W	6
Miller Family		.1		Leave Hwy 62, then 7.4 miles on Hwy 140, turn left 0.1 miles to Brownsboro - Meridian Rd.; turn rt. onto Br. - Meridian Rd. then 0.30 mi to farm Rd. to the left is the road to the cemetery		36S	1E	5
Mountain View Cemetery & Resthaven Mausoleum	E	13	3	In Ashland on Hwy 66 on left of road just past Normal Ave. Some earlier graves moved in. Sexton: Jim Burr 482-3826, office; 482-1672 home; Bill Toney Asst., 482-1657	1904	39S	1E	10
Mountain View IOOF & Mausoleum	D	2	3	On the right side of Hwy 66 and Normal Ave. Just opposite the Mountain View Cemetery at Ashland, OR	1904	39S	1E	15
Morse Family	A	.5	5	Take Valley View Road & Hwy 99 at Talen; then east over I-5 2 miles to Staple Rd. turn left on Staple which is 0.45 miles long . Fenced.	1921	38S	1E	30or 19
Myers aka Butler Thompson	B	.14	5	From Ashland N. Inter. take County road a short distance turn right to Ashland County Lane, follow County rd. 100 feet to a drive left that takes you up a small hill. Cemetery just at top. There is a trailer at the edge of the cemetery. (Quite a number of stones broken, not fenced, and had been used as a pasture.)	1853	38S	1E	29
National Veterans Admin.	D	34	3	Take Main St. in Eagle Point across bridge S. E. then E. on Stevens Rd. a distance of 0.9 miles to Riley Rd. Turn right on Riley for 0.25 miles, cemetery on left. Vets Adm. White City, OR 826-2111	1952	36S	1W	2

USE LETTER: C) 100-500  
A) 0-25 D) 500-2000  
B) 25-100 E) OVER 2000

PLEASE STATE IN ACRES.  
USE NUMBER: 5) OVERGROWN  
3) FULLY TENDED 6) DENSELY OVERGROWN  
4) MODERATELY TENDED 7) ABANDONED TO NATURE

IF CEMETERY IS IN AN INCORPORATED AREA, USE CITY ADDRESS. IF RURAL USE T, R, S, OR DESCRIBE LOCATION IN FEW WORDS.

OREGON DEPARTMENT OF TRANSPORTATION CEMETERY SURVEY

COUNTY Jackson

NAME OF CEMETERY <small>IF KNOWN BY TWO NAMES, SHOW BOTH.</small>	INTERMENTS	SIZE	CONDITION	PERSON IN CHARGE <small>PLEASE GIVE NAME, ADDRESS OR PHONE OF PERSON IN CHARGE.</small>	YEAR ESTABLISHED	LOCATION		
						T	R	S
Nichols	A	.1	5	Brophy Rd. Leaving Eagle Point on Brownsboro Rd. go 1.8 miles to Brophy Rd. go 0.7 miles turn left into family home drive - go past 2 barns, 2 houses, down a lane thru 2 gates, cross a creek, 200 ft. on right on hill. John M. Nichols DLC	1868	35S	1W	36 01 25
Nye				Nye family cemetery located on Ulrich Rd. off Hwy 62 just past Cascade Gorge turn to left on Ulrich Rd. follow up cemetery on right.		33S	2E	10
Phoenix	E		5	On Church St. in Phoenix. From old Highway 99 on right side of Church St. or off old 99 on 4th to Church St. Land donated by Lewelleyn & Jemina Colver after Oct. 24, 1874. Several graves were moved to this cemetery from a hill south of Phoenix and other areas.	1857	38S	1W	9
Pankey	C	3.15	5	Take Hwy 234 from Gold Hill 4.9 miles to Sams Valley, then Ramsey Rd. for 1.6 miles Cemetery on the right. Sexton: Paul Schultz - 855-1024	1863	35S	2W	30
Prospect Area								
Reese Creek				Take Hwy 62 N. of Eagle Point to Butte Falls Rd. turn rt. onto Butte Falls Rd. 0.9 Mil Church on Rt. Cemetery probably there. Reese Creek School was in vicinity also.		35S	1W	14
Rock Point see Gold Hill IOOF		17		Usually considered with Gold Hill IOOF Cemetery. Just across lane from it. R.D. Dames, AGent, 2 Goldy Bldg. Medford, 779-4555		36S	3W	17
Siskiyou Memorial Pk & Mausoleum	E	54	3	At corner of Highland and Siskiyou Blvd. in Medford	1932	37S	1W	29

USE LETTER: C) 100-500  
A) 0-25 D) 500-2000  
B) 25-100 E) OVER 2000

PLEASE STATE IN ACRES.

USE NUMBER: 5) OVERGROWN  
3) FULLY TENDED 6) DENSELY OVERGROWN  
4) MODERATELY TENDED 7) ABANDONED TO NATURE

IF CEMETERY IS IN AN INCORPORATED AREA, USE CITY ADDRESS. IF RURAL USE T, R, S, OR DESCRIBE LOCATION IN FEW WORDS.

OREGON DEPARTMENT OF TRANSPORTATION CEMETERY SURVEY

COUNTY Jackson

NAME OF CEMETERY <small>IF KNOWN BY TWO NAMES, SHOW BOTH.</small>	INTERMENTS	SIZE	CONDITION	PERSON IN CHARGE <small>PLEASE GIVE NAME, ADDRESS OR PHONE OF PERSON IN CHARGE.</small>	YEAR ESTABLISHED	LOCATION		
						T	R	S
Stearns	D	1.25	5	From Talent follow Wagner Creek Rd. to Anderson Rd. down Anderson Rd. 0.15 Mile to Cemetery on left. The Section in front of cemetery belongs to Ashland IOOF. Sexton: Bill Bagley 535-1427; Ed Taylor 535-1438	1857	38S	1W	34& 35
Sterlingville	B	1.43	5	From Jacksonville follow Hwy 238 to top. of hill, turn left on Poorman Rd. for 0.5 miles turn on Sterling Cr. Rd. follow to Sterling Rd. 7 miles from where you left 238 to Cemetery. This cemetery is on mine property. Sterlingville Cemetery Assn.	1856	38S	2W	33
Scenic Hills	D	18	3	N. W. off of Hwy 66 on E. Main St. 0.7 mi. then N. onto East Hills or 0.6 miles East of Ashland	1964	39S	1E	11
Tolo				Tolo was a railway town platted with 49 blocks. Maybe 1 block was a cemetery		36S	2W	19or 20
Wells Family	A	.01	3	Just to the right off the fourth green in Oak Knoll Golf Course in Ashland. Four graves. They are bounded by Crowson Rd. and Oregon Hwy 66, and the circular carpet of green. Very small.		39S	1E	13
Woodville aka Rogue River		6		Take overpass off I-5 at Rogue River, cross over Railroad tracks to Ward Rd., follow out of town and on left is Cemetery Sexton: Phil Strahan 582-3740		36S	4W	15
Wright Family				Agate Flats in Southeast Jackson County		41S	4E	5
Indian Rancheria Trail Massacre 1856				5 graves of soldiers on Rancheria Rd. S. of Butte Falls. Rancheria Rd. is 9.4 mil long, mainly E-W, East Rancheria Rd. bends southerly around Oak Mtn.		35S	4E	18
Early Burials				Early burials by the Pacific Power & Light Canal. These were marked by PPL in 1973. Six burials in late 1890's.				

USE LETTER: C) 100-500  
A) 0-25 D) 500-2000  
B) 25-100 E) OVER 2000

PLEASE STATE IN ACRES.

USE NUMBER: 5) OVERGROWN  
3) FULLY TENDED 6) DENSELY OVERGROWN  
4) MODERATELY TENDED 7) ABANDONED TO NATURE

IF CEMETERY IS IN AN INCORPORATED AREA, USE CITY ADDRESS. IF RURAL USE T, R, S, OR DESCRIBE LOCATION IN FEW WORDS.

OREGON DEPARTMENT OF TRANSPORTATION CEMETERY SURVEY

COUNTY Jackson

NAME OF CEMETERY <small>IF KNOWN BY TWO NAMES, SHOW BOTH.</small>	INTERMENTS <small>PLEASE STATE SIZE IN ACRES.</small>	CONDITION	PERSON IN CHARGE <small>PLEASE GIVE NAME, ADDRESS OR PHONE OF PERSON IN CHARGE.</small>	YEAR ESTABLISHED	LOCATION		
					T	R	S
Red Rock Canyon Graves			13 graves of soldiers, no date. Cascade Gorge is at the mouth of Red Rock Canyon on your right, 8 miles hike up Canyon to graves		33S	2E	
Couple of stones	A	.15	Wire fence around 2 grave stones. On U. S. Land by mining claims. See directions to Footh Cr. from U. S. 99, south 1.5 mi. on Footh Cr. Rd. (past Footh Cr. Cem. Turn Rt. on road up right fork of Footh Cr. 3.4 mi. turn rt. on to lane up Bailey Gulch About 0.3 mi.		37S	4W	22

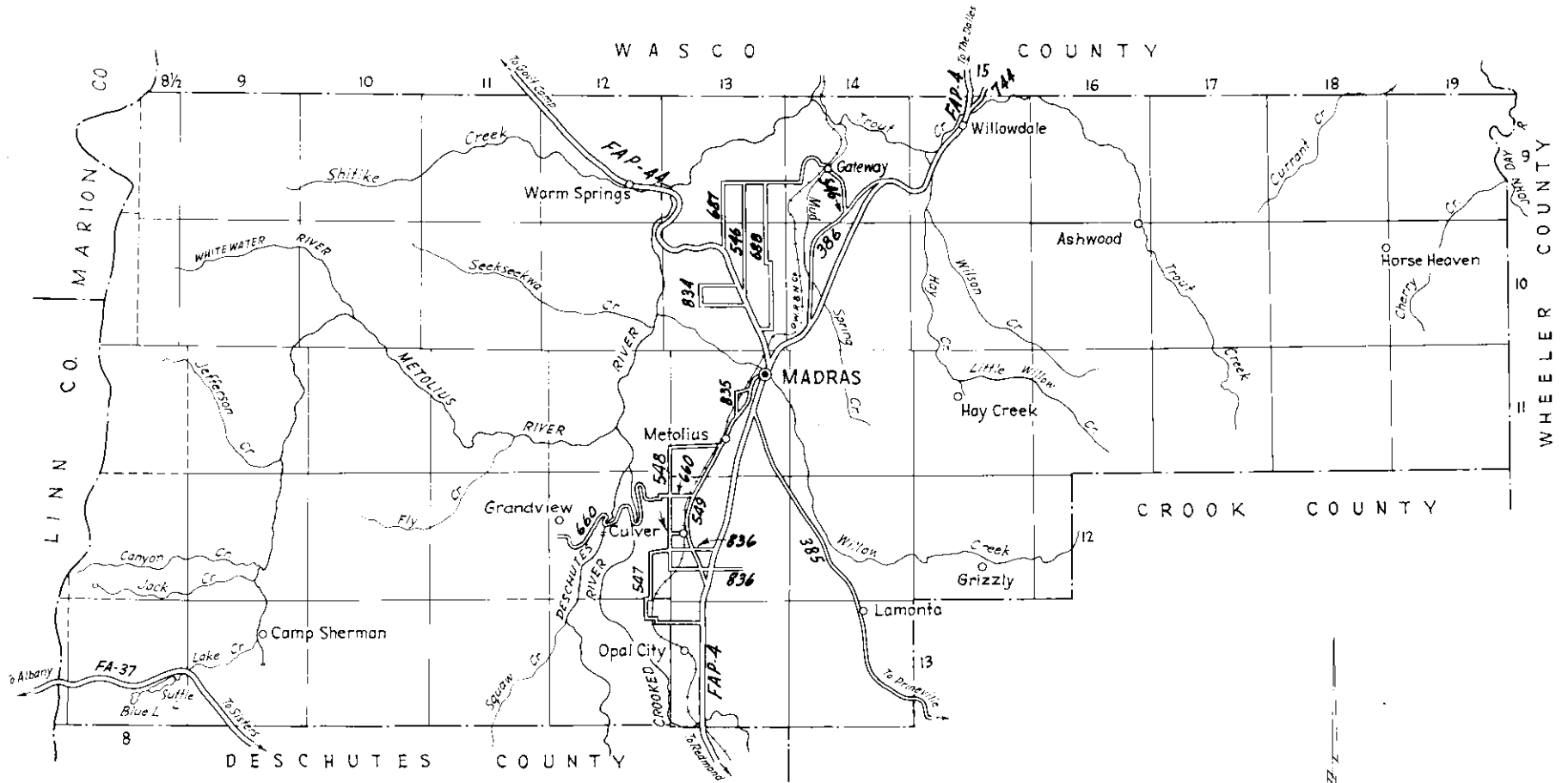
USE LETTER: C) 100-500  
 A) 0-25 D) 500-2000  
 B) 25-100 E) OVER 2000

USE NUMBER:  
 3) FULLY TENDED 5) OVERGROWN  
 4) MODERATELY TENDED 6) DENSELY OVERGROWN  
 7) ABANDONED TO NATURE

IF CEMETERY IS IN AN INCORPORATED AREA, USE CITY ADDRESS. IF RURAL USE T, R, S, OR DESCRIBE LOCATION IN FEW WORDS.

# JEFFERSON COUNTY

Scale 0 2 4 Mi.



OREGON DEPARTMENT OF TRANSPORTATION CEMETERY SURVEY

NAME OF CEMETERY <small>IF KNOWN BY TWO NAMES, SHOW BOTH.</small>	INTERMENTS	SIZE <small>PLEASE STATE IN ACRES.</small>	CONDITION	PERSON IN CHARGE <small>PLEASE GIVE NAME, ADDRESS OR PHONE OF PERSON IN CHARGE.</small>	YEAR ESTABLISHED	COUNTY Jefferson		
						LOCATION		
						T	R	S
Gray Butte	C	1	5	5 Miles east of Hwy 97 S. Madras, OR - community cemetery no one in charge	Late 1800's			
Hale, aka Culver IOOF	B	.5	7	4 miles S. of Madras on Hwy. 97 - community, no caretaker	Late 1800's	12s	13e	16
Metolius aka German	B	.5	5	S 1-1/2 miles turn east go 1/2 mile. Cemetery on N. side of road from Metolius - community - no caretaker	Late 1800's	11s	13e	32
Warm Springs Agency aka Bruno	D	10	5	Just North of Warm Springs (This is three separate cemeteries in one area)		9s	12e	23
Milo Gard	A	.5	5	7 miles NW of Madras on Fir Lane - Community-no caretaker. 1 Mile West of Hiway 26	Late 1800's	10s	13E	9
Mt. Jefferson(IOOF)	C	2	3	1 mile N E of Madras off Hwy. 97. 3/4 mile E. of Hwy	Late 1800's	11S	14E	6
Kalama	B	25	5	1 mile S. of Warm Springs, OR				
Seekseekqua	C	2	5	11 miles S. of Warm Springs up Deschutes River (Paiute Indian Cemetery). There are 2 separate cemeteries at this location with the information being combined for both.		10S	12E	27&28
Tenino	C	1	5	1 miles SW of Warm Springs, OR		9S	12E	27
Mouth of Warm Springs Rvr. aka Hot Springs	C	1	5	3 miles E. of Kahneeta, OR in Wasco County		8S	13E	27
Upper Warm Springs River	B	25	5	5 miles N. E. of Warm Springs				
Dry Creek	B	25	5	3.25 miles N. of Warm Springs		9S	12E	12
Simnasho	C	25	5	At Simnasho, OR in Wasco County		7S	12E	20
Red Lake	C	2	5	5 miles N. E. of Simnasho in Wasco County		6S	12E	34

USE LETTER: C) 100-500  
A) 0-25 D) 500-2000  
B) 25-100 E) OVER 2000

USE NUMBER: 1) FULLY TENDED 2) MODERATELY TENDED 3) FULLY TENDED 4) MODERATELY TENDED 5) OVERGROWN 6) DENSELY OVERGROWN 7) ABANDONED TO NATURE

IF CEMETERY IS IN AN INCORPORATED AREA, USE CITY ADDRESS. IF RURAL USE T, R, S, OR DESCRIBE LOCATION IN FEW WORDS.

OREGON DEPARTMENT OF TRANSPORTATION CEMETERY SURVEY

COUNTY Jefferson

NAME OF CEMETERY <small>IF KNOWN BY TWO NAMES, SHOW BOTH.</small>	INTERMENTS	SIZE	CONDITION	PERSON IN CHARGE <small>PLEASE GIVE NAME, ADDRESS OR PHONE OF PERSON IN CHARGE.</small>	YEAR ESTABLISHED	LOCATION		
						T	R	S
Ashwood aka Woods	B	.5	5	27 miles East of Madras (there are 2 separate cemeteries here and each contain about the same number of burials, are the same size and in the same condition. Community project - no caretaker.		9S	16E	36
Antelope	B	.5	5	At Antelope, OR (2 separate cemeteries - each contain about the same number of burials, are the same size and in the same condition. Community project, no caretaker.				
Hay Creek	B	.5	5	11 miles east of Madras		11S	15E	8
Grizzly	B	.5	5	At Grizzly - 20 miles SE of Madras		12S	15E	
Geneva				All the Cemeteries in Jefferson County are Community family - projects. There is little or no care or caretaker, except for Mt. Jefferson Cemetery which has perpetual care.  1-1/2 Mile N. and 1 Mile E of Site of Geneva		12S	11E	36

USE LETTER: C) 100-500  
A) 0-25 D) 500-2000  
B) 25-100 E) OVER 2000

PLEASE STATE IN ACRES.

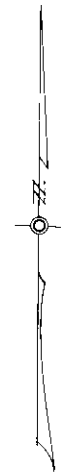
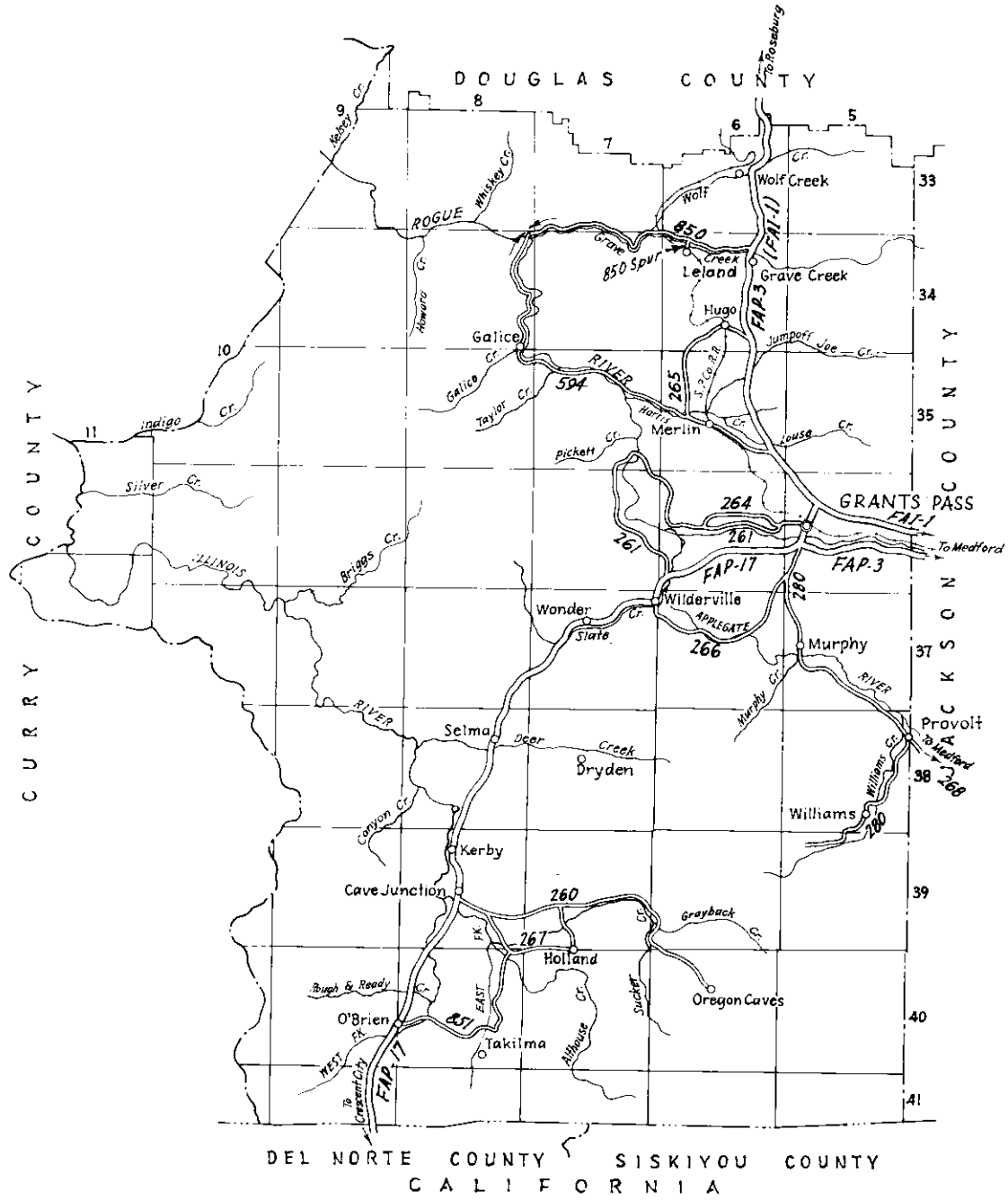
USE NUMBER:  
3) FULLY TENDED 5) OVERGROWN  
4) MODERATELY TENDED 6) DENSELY OVERGROWN  
7) ABANDONED TO NATURE

IF CEMETERY IS IN AN INCORPORATED AREA, USE CITY ADDRESS. IF RURAL USE T, R, S, OR DESCRIBE LOCATION IN FEW WORDS.



# JOSEPHINE COUNTY

Scale 0 2 4 Mi.



OREGON DEPARTMENT OF TRANSPORTATION CEMETERY SURVEY

COUNTY Josephine

NAME OF CEMETERY <small>IF KNOWN BY TWO NAMES, SHOW BOTH.</small>	INTERMENTS	SIZE	CONDITION	PERSON IN CHARGE <small>PLEASE GIVE NAME, ADDRESS OR PHONE OF PERSON IN CHARGE.</small>	YEAR ESTABLISHED	LOCATION		
						T	R	S
Deer Creek	C	5	4	3 miles East of Hwy 199 off Lakeshore Drive	1852	38S	7W	18
Gotcher	C	2.5	4	On Water Gap Road, 4.3 miles South of Hwy. 238, west side of road opposite sparlin Cem. Estella Lathrop 846-6483	1890	38S	5W	22
Granite Hill	D	36	4	Off upper River Road before Pinecrest Dr. , Grants Pass Josephine Co. Parks Dept. 476-8201 x 417	1881	36S	6W	14/13
Hartley	B	2.3	4	On Williams Road. 1.6 miles SW of Williams store- Estella Lathrop 846-6483	1885	39S	5W	4
Old Kirby	A			Old town of Kirby was about 2 miles North of present town. Stones now bulldozed out. A house and out-buildings now set on top of old cemetery.	1859			
Hawthorne Memorial Gardens	D	50	3	2500 Upper River Road, Grants Pass - 476-5203	1954	36S	6W	13
Pleasant Valley	C	20	4	North of Grants Pass- leave I-5 at Louse Creek Interchange N. on Monument Drive 3.5 miles turn East on School Creek Road .1 mile. Ted Lengel 479-1083	Late 1800's			
Selma				Selma. Perhaps behind church on Hwy 199 opposite the School		38S	8W	11
Slate Creek (baby West-2)	A	.01	7	On private property (Slate Creek Ranch - J. W. Jacobs)		37S	7W	
Sloan	C	1	4	2.1 miles N. of Hwy 199; then east on Jess Lane 0.3 miles	1853	36S	6W	30
Sparlin	C	3	4	On Water Gap Road, 4.3 miles S. of Hwy 238. East side of road opposite Gotcher Cemetery - Estella Lathrop 846-6483	1861	38S	5W	22
Tokay Heights IOOF, Masonic	C	13	4	NE "F Street & Foothill Blvd. Grants Pass Sexton : ART Strunk - 476-7494	1891	36S	5W	16

USE LETTER: C) 100-500  
A) 0-25 D) 500-2000  
B) 25-100 E) OVER 2000

PLEASE STATE IN ACRES  
USE NUMBER: 1) FULLY TENDED 2) MODERATELY TENDED 3) FULLY TENDED 4) MODERATELY TENDED 5) OVERGROWN 6) DENSELY OVERGROWN 7) ABANDONED TO NATURE

IF CEMETERY IS IN AN INCORPORATED AREA, USE CITY ADDRESS. IF RURAL USE T, R, S, OR DESCRIBE LOCATION IN FEW WORDS.

OREGON DEPARTMENT OF TRANSPORTATION CEMETERY SURVEY

COUNTY Josephine

NAME OF CEMETERY <small>IF KNOWN BY TWO NAMES, SHOW BOTH.</small>	INTERMENTS	SIZE	CONDITION	PERSON IN CHARGE <small>PLEASE GIVE NAME, ADDRESS OR PHONE OF PERSON IN CHARGE.</small>	YEAR ESTABLISHED	LOCATION		
						T	R	S
Wilderville	C	9	4	1.1 mile SE of Hwy 199 via Wilderville Frontage Road & Fish Hatchery Road. Sexton: Mrs. Alice Lindsey 476-5526	1903	37S	6W	6
Waldo	B	.5	4	On BLM land - Call BLM Office in Medford	1850's	40S	8W	
Williams				On top of hill above old town of Williams		38S	5W	
Williamsburg						37S	7W	
Wolf Creek	C	2	4	0.25 miles on Lower Wolf Creek Road north under railway then west, then north 0.15 mile on Glendale Road. Call - Bill Steward 866-2516	1856	33S	6W	15
Wonder				At bottom of hill below Williamsburg Cemetery		37S	7W	
Hillcrest Memorial Park	E	45	3	NE 9th and Hillcrest Drive, Grants Pass 476-2310	1933	36S	5W	
Laurel aka Kirby	E	35	3	0.9 mile southeast of Highway 199 on Laurel Road at Cave Junction - Eleanor Whitehead, Pres. Cem. Assn. 593-2977	1862	39S	8W	15
Ferrydale	A	.2	4	End of Ferry Road near Rogue River opposite Griffin Park (old Baumgartner place) State of Oregon Scenic Rivers jurisdiction.	1900			
No Name	A	.2	7	On D. Bud Combe Farm, 6211 New Hope Road, Grants Pass 476-2812 (near the hills)	1874			
Croxton	A	1.82	3	1001 Memorial Drive, Grants Pass. This is now a city park. City Parks Dept. 476-8801 Ext. 51	1856	36S	5W	8
Allen Gulch				Near Waldo, OR				
Spence Family	A			Near Bridgeview (Cave Junction area)				
Dog Creek	A	.01	7	Near Leland, OR	1850's			

USE LETTER: C) 100-500  
A) 0-25 D) 500-2000  
B) 25-100 E) OVER 2000

PLEASE STATE IN ACRES.

USE NUMBER: 5) OVERGROWN  
3) FULLY TENDED 6) DENSELY OVERGROWN  
4) MODERATELY TENDED 7) ABANDONED TO NATURE

IF CEMETERY IS IN AN INCORPORATED AREA, USE CITY ADDRESS. IF RURAL USE T, R, S, OR DESCRIBE LOCATION IN FEW WORDS.

OREGON DEPARTMENT OF TRANSPORTATION CEMETERY SURVEY

COUNTY Josephine

NAME OF CEMETERY <small>IF KNOWN BY TWO NAMES, SHOW BOTH.</small>	INTERMENTS	SIZE <small>PLEASE STATE SIZE IN ACRES.</small>	CONDITION	PERSON IN CHARGE <small>PLEASE GIVE NAME, ADDRESS OR PHONE OF PERSON IN CHARGE.</small>	YEAR ESTABLISHED	LOCATION		
						T	R	S
Lower Wolf Creek	A	.07	7	3 or 4 graves along side of a County road	1850's			
Grave Creek	A		5	On former Frank Price farm	1850's			
Placer	A	1	5	South of Grave Creek Bridge on Placer Road	1850's			
				2 old family cemeteries near Holland, Oregon, no other information known.				
Leland				Near town of Leland E. of Wolf Creek				
Pleasant Valley	C	3-4	4	Ted R. Lengel - 6070 Hugo Rd., Grants Pass 479-1083 Off Monument Drive, Merlin, OR				
Sebastipol (old townsite Canon or Canyon City)			7	Near Tear Tennessee Mtn. Lookout -E. of Kirby				
Ida Mines Cemetery			7	According to Dan Hager (479-6175) who was born and raised near there. There was a good sized cemetery at the Ida Mines at Granite Hill, OR. (was a P. O.) It was up Winona Rd. N. of Grants Pass (Mr. Hager is also in charge of Granite Hill Cemetery on Upper River Rd. Grants Pass).				
I00F			4	Ben Butler, P. O. Box 483, Rogue River, OR 582-1692				
No Name adjoins Masonic			4	Arthur Strunk Sr. 191 Jones Cr. Rd, Grants Pass, OR 476-7494				

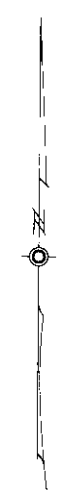
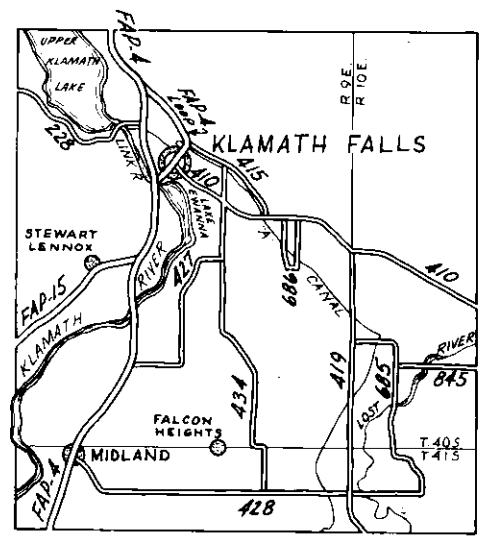
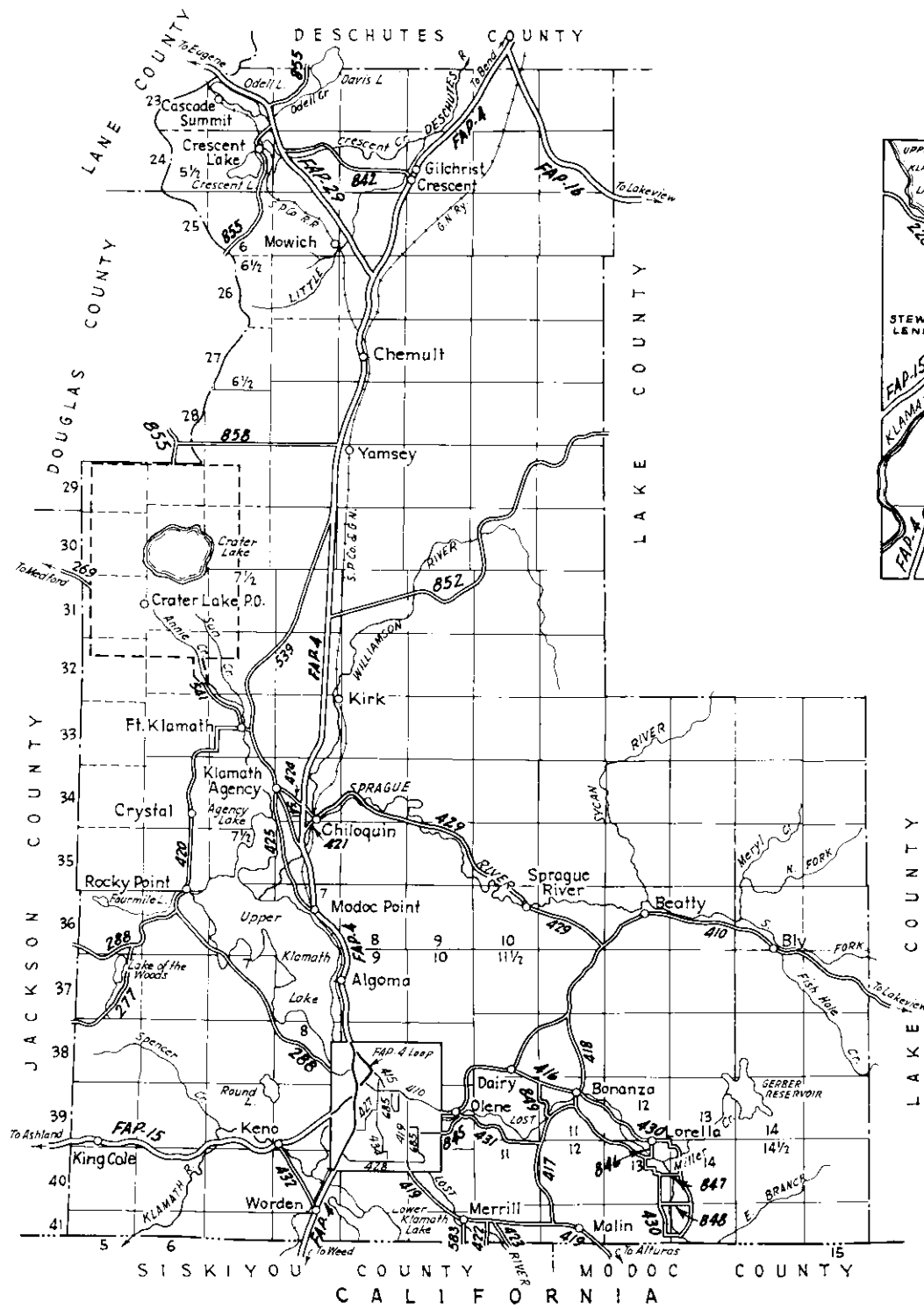
USE LETTER: C) 100-500  
A) 0-25 D) 500-2000  
B) 25-100 E) OVER 2000

USE NUMBER:  
3) FULLY TENDED 5) OVERGROWN  
4) MODERATELY TENDED 6) DENSELY OVERGROWN  
7) ABANDONED TO NATURE

IF CEMETERY IS IN AN INCORPORATED AREA, USE CITY ADDRESS. IF RURAL USE T, R, S, OR DESCRIBE LOCATION IN FEW WORDS.

# KLAMATH COUNTY

Scale 0 4 8 Mi.



OREGON DEPARTMENT OF TRANSPORTATION CEMETERY SURVEY

COUNTY Klamath

NAME OF CEMETERY IF KNOWN BY TWO NAMES, SHOW BOTH.	INTERMENTS	SIZE	CONDITION	PERSON IN CHARGE PLEASE GIVE NAME, ADDRESS OR PHONE OF PERSON IN CHARGE.	YEAR ESTABLISHED	LOCATION		
						T	R	S
Bedfield	C	1	4	Poe Valley, OR - Taylor High		38s	11e	10-15
Bonanza Memorial aka Lost River Cemetery	D	2	3	East of Bonanza, OR - Norman Brown	1882			
Bly				Bly St by Catholic Church, Klamath Falls	1905			
Mt. Calvary		2	3	E. of Altamont, OR on Hwy 104 approx 3 miles turn N go 1/4 mile on W. side of road. Walter Hannan		39s	10e	8
Chief Schonchin	D	1	5	SW of Beatty, OR - approx 5 miles		36s	11e	25
David Hill	C	1	5	Chiloquin, OR		35s	7e	32
Ft. Klamath	C	1	4	Near Ft. Klamath Jct on Hwy 62	1876	33s	7e	22
Friends Hill aka David Hill	C	1	5	Chiloquin, OR  Williamson River				
Jackson				South of Yainax site approx. 2 miles		36s	11e	29
Klamath Memorial Pk	E	10	3	Turn off at 97 on Fountain Ave. and Memorial Dr. Jct. take Memorial Dr. go 1/2 mile. Gene Webb		39s	9e	8
Keno	C	1	5	Keno, OR, George Mason				
Linkville	E	3	3	Klamath Falls owned by City of K. Falls. Gene Webb				
Mt. Laki	D	3	3	E. of Stukel Area on N. side of road. Mr. Stanley		40s	9e	2
Malin aka Turkey Hill	D	5	3	Malin, OR - Vincent Jelinek		41s	5e	9
Merrill IOOF	D	1	3	Merrill, OR - Wilbur Haskins.				
Mescasket	C		6	Beatty, OR		36s	11e	20

USE LETTER: C) 100-500  
A) 0-25 D) 500-2000  
B) 25-100 E) OVER 2000

PLEASE STATE IN ACRES.

USE NUMBER: 5) OVERGROWN  
3) FULLY TENDED 6) DENSELY OVERGROWN  
4) MODERATELY TENDED 7) ABANDONED TO NATURE

IF CEMETERY IS IN AN INCORPORATED AREA, USE CITY ADDRESS. IF RURAL USE T, R, S, OR DESCRIBE LOCATION IN FEW WORDS.

OREGON DEPARTMENT OF TRANSPORTATION CEMETERY SURVEY

NAME OF CEMETERY <small>IF KNOWN BY TWO NAMES, SHOW BOTH.</small>	INTERMENTS	SIZE <small>PLEASE STATE IN ACRES.</small>	CONDITION	PERSON IN CHARGE <small>PLEASE GIVE NAME, ADDRESS OR PHONE OF PERSON IN CHARGE.</small>	YEAR ESTABLISHED	COUNTY LOCATION		
						T	R	S
Rock Creek						36s	11e	20
Spencer	C	1	7	E of Oatman Jct. app. 5 miles at N. end of Big Bend Reservoir, aka John Boyle Reservoir		39s	7e	30
Worden			7	Worden OR				
Wilson	C	1	7	S. of Lobert Jct. No caretaker		35s	7e	16
Lobert				Klamath Agency				
Eternal Hills Memorial Garden	D	15		Ed & Kittly White, 4711 Highway 39, Klamath Falls				
Way Cemetery				11 miles south of Highway 66 from Topsy Park, near Frain Ranch				
Military Post - Ft. Klamath				Modoc Warriors buried there.				

USE LETTER: C) 100-500  
 A) 0-25 D) 500-2000  
 B) 25-100 E) OVER 2000

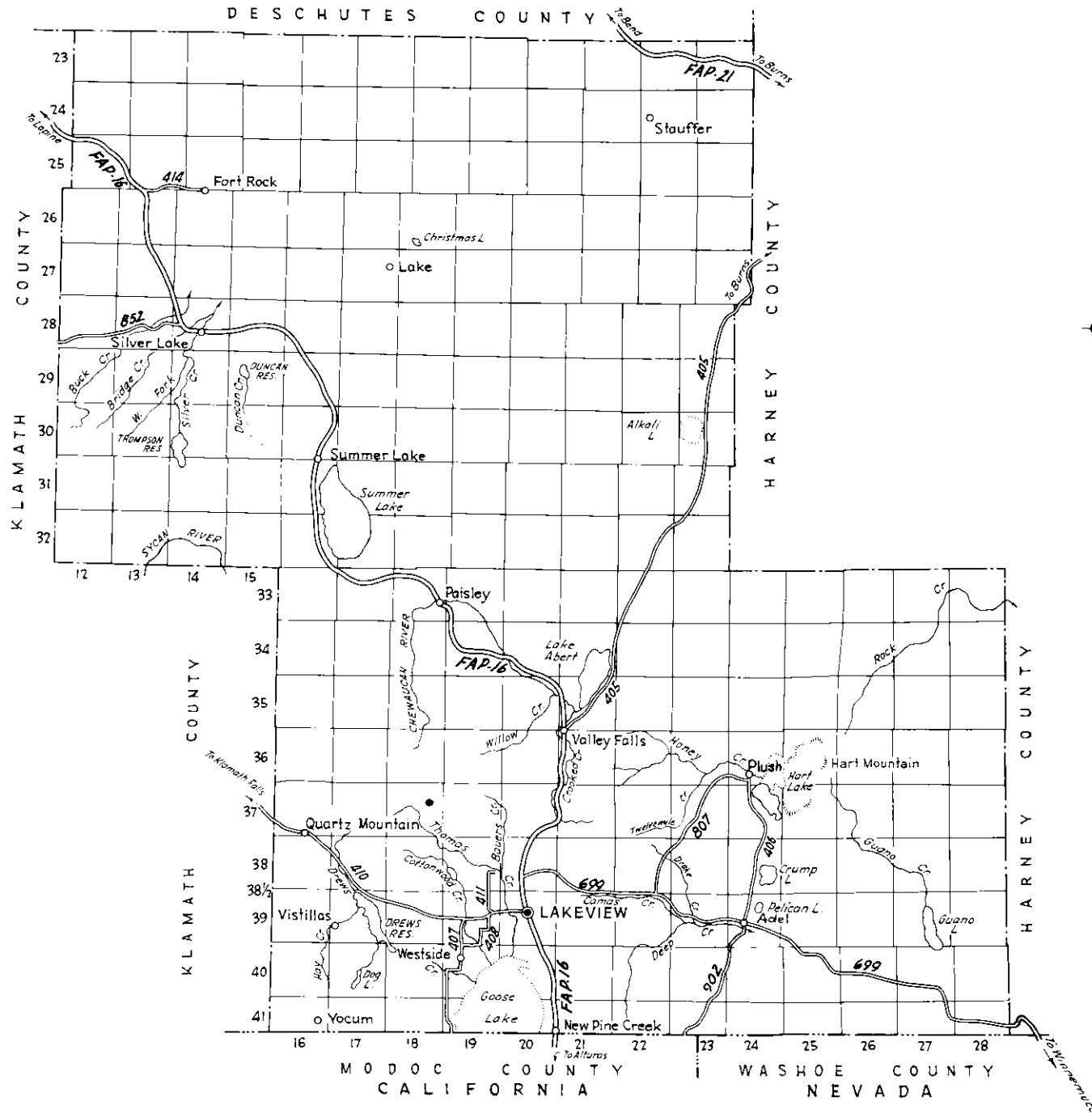
PLEASE STATE IN ACRES.

USE NUMBER:  
 3) FULLY TENDED 5) OVERGROWN  
 4) MODERATELY TENDED 6) DENSELY OVERGROWN  
 7) ABANDONED TO NATURE

IF CEMETERY IS IN AN INCORPORATED AREA, USE CITY ADDRESS. IF RURAL USE T, R, S. OR DESCRIBE LOCATION IN FEW WORDS.

# LAKE COUNTY

Scale 0 4 8 Mi.





OREGON DEPARTMENT OF TRANSPORTATION CEMETERY SURVEY

NAME OF CEMETERY <small>IF KNOWN BY TWO NAMES, SHOW BOTH.</small>	INTERMENTS	SIZE	CONDITION	PERSON IN CHARGE <small>PLEASE GIVE NAME, ADDRESS OR PHONE OF PERSON IN CHARGE.</small>	COUNTY	Lake			
						YEAR ESTABLISHED	T	R	S
Fort Rock	B	.07	7	N. of the town of Fort Rock at the W. base of Fort Rock Edwin A. Eskelin, Star Route, Silver Lake, OR 97638		1910	25S	14E	29
I00F	D	25	4	On "J" St. N. of Lakeview on Hwy. 395 James Snider (also John Richardson)		1879	29S	20E	10
Sunset Park	D	12	4	At the Intersection of Hwy 395 and "J" St. N. in N. W. corner of Lakeview - Bob C. Nelson(owner) 620 N. 1st Street, Lakeview, OR		1919	39S	20E	10
Silver Lake	C	5	4	Approx. 3/10 mile W of 9th St. on Fremont Hwy #31, in Silver Lake. Earl Corum, Box 158, Silver Lake, OR 97638		1881	28S	14E	23
Summer Lake	A	.25	4	Summer Lake, OR		1885			
Westside	C	4	3	N.. 1/2 mile of Westside OR, 1-1/2 miles West cem. on N. side of road. Bob Pardue, Rt. 6 Box 399, Lakeview.OR 97630.Phone 947-2367 (office) 947-2859 (Home )		1898	40S	19E	6
Paisley aka I00F	C	10	4	Paisley, OR		1881	33S	18E	24
New Pine Creek	C	10		New Pine Creek, OR - Raymond Fisher 947-3030 - 1/4 Mi. North of California Line on Hwy 395, then 0.3 mi. East		1904	41S	20E	19
Shirk Ranch	A			Shirk Ranch, Guano Valley, OR		1887	38S	27E	26 or 35

USE LETTER: C) 100-500  
A) 0-25 D) 500-2000  
B) 25-100 E) OVER 2000

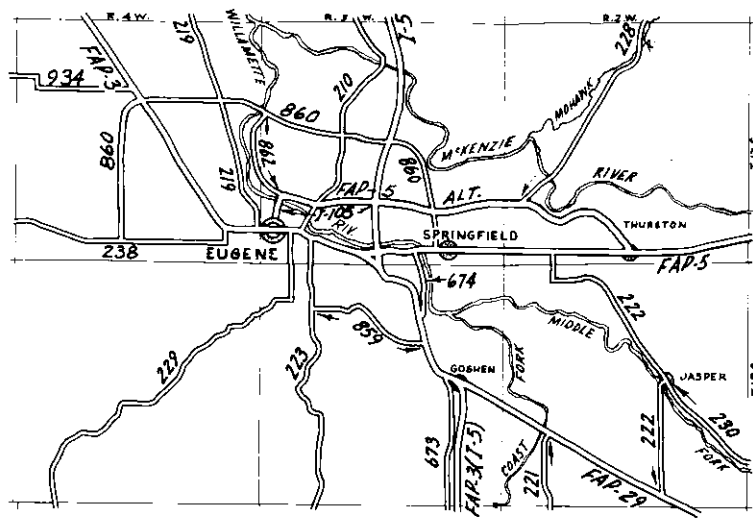
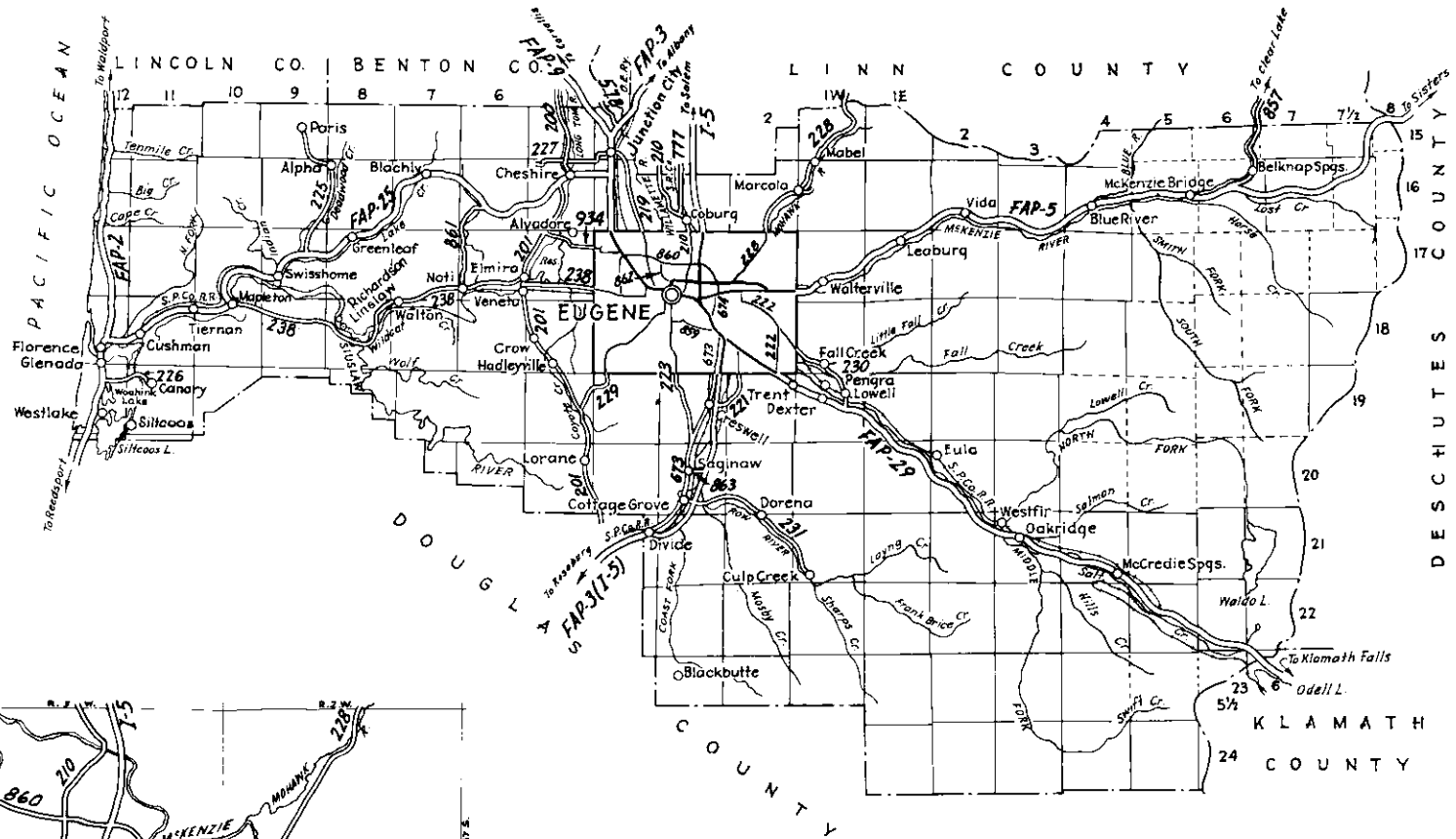
PLEASE STATE IN ACRES.

USE NUMBER: 5) OVERGROWN  
3) FULLY TENDED 6) DENSELY OVERGROWN  
4) MODERATELY TENDED 7) ABANDONED TO NATURE

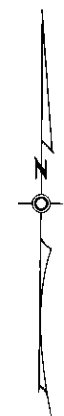
IF CEMETERY IS IN AN INCORPORATED AREA, USE CITY ADDRESS. IF RURAL USE T, R, S, OR DESCRIBE LOCATION IN FEW WORDS.

# LANE COUNTY

Scale 0 4 8 MI.



EUGENE-  
SPRINGFIELD  
AREA



OREGON DEPARTMENT OF TRANSPORTATION CEMETERY SURVEY

NAME OF CEMETERY <small>IF KNOWN BY TWO NAMES, SHOW BOTH.</small>	INTERMENTS	SIZE	CONDITION	PERSON IN CHARGE <small>PLEASE GIVE NAME, ADDRESS OR PHONE OF PERSON IN CHARGE.</small>	YEAR ESTABLISHED	COUNTY Lane		
						T	R	S
No name	A	.01	6	On old Weyerhauser Rd. - Few Graves		18s	2w	10
Ada - Fir Grove				On Douglas County line in Lane Count		20s	11w	6
Alma(Pettit-Mound)	A	.01	7	West of Community of Alma, OR near the Jct of the road to Smith River and the road owned by International Paper Co.Near Jct. of Esmond Crk. Siuslaw River		18s	8w	35
Awbrey aka Meadow Vista				Awbrey Lane		16s	4w	
Bemis	A	.1	7	On William Rouse Homestead about 1.7 mile south of London, OR	1860	22s	3w	30
Bethesda Danish Evangelical Lutheran Congregation	C	.67		Off W. 11th St in Eugene. 225 S. Danebo Rd. - Eugene Now part of West Lawn Memorial Pk.	1901	17s	4w	33
Blachly- aka Lakeview Cemetery Association	C	2	4	At Blachly- Church on Hill above Hwy 36-Volunteer Assn.	1894	16s	7w	9
Brumbaugh aka Blue Mountain	C	1	4	On a hillside 6 mi. E of Cottage Grove near Blue Mountain School Site	1898	21s	2w	18
Kime				Off Hwy 36 - See Jones-Kime Brown		16s	5w	16
Chickahominy ASSN.	B	2	4	5 miles North of Walton, OR up Nelson Rd almost to summit		17s	7w	18
Cloverdale aka Lower	C	2	4	On hillside 1-1/2 mile E. of Creswell	1856	19s	2w	18
Coburg aka West Point Lodge 62 IOOF	C	4	3	1 mile South of Coburg, OR - Floyd McKibben	1919	17s	3w	4
Cogswell, aka Gay	B	2	4	On hillside south of Spencer Butte in Camas Swale District	1857	19s	3w	5

USE LETTER: C) 100-500  
A) 0-25 D) 500-2000  
B) 25-100 E) OVER 2000

USE NUMBER: 5) OVERGROWN  
3) FULLY TENDED 6) DENSELY OVERGROWN  
4) MODERATELY TENDED 7) ABANDONED TO NATURE

IF CEMETERY IS IN AN INCORPORATED AREA, USE CITY ADDRESS. IF RURAL USE T, R, S, OR DESCRIBE LOCATION IN FEW WORDS.

OREGON DEPARTMENT OF TRANSPORTATION CEMETERY SURVEY

NAME OF CEMETERY <small>IF KNOWN BY TWO NAMES, SHOW BOTH.</small>	INTERMENTS SIZE	CONDITION	PERSON IN CHARGE <small>PLEASE GIVE NAME, ADDRESS OR PHONE OF PERSON IN CHARGE.</small>	COUNTY	Lane			
					YEAR ESTABLISHED	LOCATION		
						T	R	S
Resthaven			On Territorial Road North of High Pass Road		15S	5W	34	
Craig Memorial	A	3	McKenzie Hwy in Lava Beds 2-1/4 Mi. west of summit					
Creswell Ass'n	C 3.5	3	1-1/4 Mi. W. of Creswell on Camas Swale Rd. 0.6 Mi. South on Howe Ln.	1883	19S	3W	21	
Crow Family	A		On hillside 3/4 mile south of Lorane, OR East side of Lorane	1863	20s	5W	24	
Culp Creek - Hunt - Old Pioneer	A .03	7	On the hill behind the Hellis Real Ranch above Culp Crk	1899	21s	1w	33	
Danish Lutheran Church	C 3.4	4	On south side of High Pass Rd. west of Junction with Territorial Rd. - Ted Colson, Junction City	1901	16S	5W	4	
Deadwood	B 2	4	Near Lane County Corporation Shed		17S	9W	15	
Divide-Veatch - Hawley	B 2	4	On hills top on Ira Hawley farm south of Cottage Grove near Douglas Co. Line		21S	4W	12	
Doolittle	A 02	7	Above Dorena Dam 1 Mile above milepost 6 on Row River Road	1905	20S	2W	21	
Drury	B		2 Mi. N. of Mabel, OR on Johnson Crk. Rd. - Upper Mabel Cemetery Assn.	1881	15s	1w	28	
Marcola	C 4	4	1/2 Mi. W. Marcola, OR Mrs. Pashelke	1909	16s	2w	24	
Mound-Alma-Layne			See Alma		19s	8w	33	
Franklin			Near Franklin 100 ft off Hwy		16s	5w	21	
Mounse Burials			South of Veneta on Lewis Holland Farm		18s	5w	7	
Moxley	A	7	Beyond the North end of Tolman Road		19s	4W	12	

USE LETTER: C) 100-500  
A) 0-25 D) 500-2000  
B) 25-100 E) OVER 2000

USE NUMBER: 5) OVERGROWN  
3) FULLY TENDED 6) DENSELY OVERGROWN  
4) MODERATELY TENDED 7) ABANDONED TO NATURE

IF CEMETERY IS IN AN INCORPORATED AREA, USE CITY ADDRESS. IF RURAL USE T, R, S, OR DESCRIBE LOCATION IN FEW WORDS.

OREGON DEPARTMENT OF TRANSPORTATION CEMETERY SURVEY

NAME OF CEMETERY <small>IF KNOWN BY TWO NAMES, SHOW BOTH.</small>	INTERMENTS	SIZE	CONDITION	PERSON IN CHARGE <small>PLEASE GIVE NAME, ADDRESS OR PHONE OF PERSON IN CHARGE.</small>	YEAR ESTABLISHED	Lane		
						COUNTY		
						T	R	S
Mt. Calvary Catholic	C	5	4	300 Mary Lane in Eugene - Hugh Stewart		18s	3w	7
Mt. Vernon aka Middle Fork		4		East of Springfield to 57th then south - Lynn Stone		18s	2w	4
Mulholland	A	.1	7	1/2 mile on Morningstar West of Enterprise Rd.		19s	2w	4
Griffin aka Liberty; William White				1-1/2 miles W. of Territorial Rd. on Ferguson Road and 1/2 mile North		15s	5w	20
Haring Pioneer aka North Fork	B	2	7	4.8 miles on North Fork Road. Siuslaw Pioneer Assn.	1883	18s	11w	7
Hawley-Divide-Veatch				See Divide		21s	4w	12
Heatherly DLC	A			On side of hill south of Crow on the E. Side of Territorial Rd. in a Plum thicket near Gillespie Corners. Approx. 6 mi. s. of Crow near Simonsen Rd.	1877	19s	5w	10
Heceta Lodge #11 IOOF	C	5		At Glenada, OR 2 separate cemeteries here	1893	19s	12w	2
Fall Creek Christian aka Church;Warner;Stewart	B	1	7	Fall Creek Christian Church 1/2 mile north of Fall Creek Post Office (no recognized access)	1874	18s	1w	33
Ferguson aka Gideon Richardson	B	1	7	On Territorial Road 1/2 mile north of Ferguson Rd.	1877	15s	5w	22
Fir Grove aka IOOF, Masonic, Cottage Grove	E	25	3	West end of Main St. In Cottage Grove, OR		20S	3W	29
Forestvale Memorial Park		10	3	On McFarland Road 2 Miles North of Oakridge				
Franklin Grange	C	4	4	Near Franklin 100 ft east above Road - Ted Colson	1891	16s	5w	21
Garden of Good Shepherd Sunset Hill Memorial				See Eugene Memorial		18s	3w	18

USE LETTER: C) 100-500  
A) 0-25 D) 500-2000  
B) 25-100 E) OVER 2000

PLEASE STATE IN ACRES.

USE NUMBER: 5) OVERGROWN  
3) FULLY TENDED 6) DENSELY OVERGROWN  
4) MODERATELY TENDED 7) ABANDONED TO NATURE

IF CEMETERY IS IN AN INCORPORATED AREA, USE CITY ADDRESS. IF RURAL USE T, R, S, OR DESCRIBE LOCATION IN FEW WORDS.

OREGON DEPARTMENT OF TRANSPORTATION CEMETERY SURVEY

NAME OF CEMETERY <small>IF KNOWN BY TWO NAMES, SHOW BOTH.</small>	INTERMENTS	SIZE	CONDITION	PERSON IN CHARGE <small>PLEASE GIVE NAME, ADDRESS OR PHONE OF PERSON IN CHARGE.</small>	COUNTY	Lane			
						YEAR ESTABLISHED	LOCATION		
							T	R	S
Gates	C			Near Crow Post Office through farmyard Gates Cemetery Association	Lane	1850	18s	5w	19
Gideon Richardson aka Ferguson	A	.2	7	South side of Ferguson Rd near the junction with territorial Rd. accessible only off Ferguson Road the rock quarry	Lane		15s	5w	22
Gillespie	C	4	3	On Gillespie Butte in Eugene	Lane	1850	17s	3w	19
Goldson aka Sweet Home;Carter	A			On hill above Old Hwy 36 Maintenance grounds	Lane	1898	16s	6w	27
Goshen Grange 561 - Pisgah Lodge - IOOF	B	1	4	Located behind Grange Hall on Peebles Rd. On a knoll 1 miles S. of Goshen, OR	Lane	1870	18s	3w	24
Greenwood	D	4	4	2 miles above Leaburg, OR on old Hwy 26 - Lynn Stone Greenwood Cemetery Assn.	Lane	1904	17s	1e	12
Hyland aka Lowell	B	1	5	1/2 mile west of Lowell Post Office	Lane		19s	1w	15
Spencer Butte Lodge	D	20	4	West of University and South of 18th Ave-Eugene	Lane		17s	3w	32
IOOF - Heceta Lodge #11				Glenada,OR 2 localities	Lane		19s	12w	2
IOOF - Goshen Grange				Goshen Grange	Lane		18s	3w	24
Resthaven aka IOOF				Territorial Road N. of High Pass	Lane		15s	5w	34
Independent Order of Good Templars	B	2	5	Lorane on hillside 1 mile S. on Anlauf R.	Lane	1884	20s	5w	24
IOOF - Mapleton Lodge 3139	C	4	4	Mapleton	Lane		18s	10w	11

USE LETTER: C) 100-500  
A) 0-25 D) 500-2000  
B) 25-100 E) OVER 2000

PLEASE STATE IN ACRES.

USE NUMBER: 5) OVERGROWN  
3) FULLY TENDED 6) DENSELY OVERGROWN  
4) MODERATELY TENDED 7) ABANDONED TO NATURE

IF CEMETERY IS IN AN INCORPORATED AREA, USE CITY ADDRESS. IF RURAL USE T, R, S, OR DESCRIBE LOCATION IN FEW WORDS.

OREGON DEPARTMENT OF TRANSPORTATION CEMETERY SURVEY

NAME OF CEMETERY <small>IF KNOWN BY TWO NAMES, SHOW BOTH.</small>	INTERMENTS	SIZE	CONDITION	PERSON IN CHARGE <small>PLEASE GIVE NAME, ADDRESS OR PHONE OF PERSON IN CHARGE.</small>	YEAR ESTABLISHED	COUNTY Lane		
						LOCATION		
						T	R	S
Inman	C	2	4	West of Fern Ridge Reservoir on Territorial Rd. 3 mi. N. of Elmira	1857	17s	5w	8
Irving - IOOF - Lup(h)er	C	4	7	See Lup(h)er		16s	4w	33
Jackson Family	A	.2	7	2-1/2 miles S of Creswell, OR on Hwy 99 to Tate Rd. West End up on a hill behind a white farm house.		19s	3w	34
Jasper-Wallace	B	2	4	Wallace Creek Road east to Weyerhauser private road south 2 miles to cemetery.		18s	2w	14
Jenkins aka Ford	A	.2	7	Crow and Done Road - uphill 1/4 mile S of Junction behind Cattle Farm.	1863	18s	5w	22
John Hill Memorial	B	4		On hill near Hills Creek Dam				
Eugene City A.F.&A.M. Lodge #11	D	20	4	On University St., Eugene, OR - between 25th & 26th Sts.		18s	3w	5
Eugene Memorial - Sunset Hills Memorial Gardens	D	16	3	4374 S. Willamette St. Eugene		18s	3w	18
Eugene Camp 5837 - Modern Woodsmen of American Richardson Butte-Evergreen	B	1	5	Clear Lake Rd. 1/4 Mi. West of Fern Ridge Dam SEE Richardson Butte		17s	5w	4
Evergreen Hill- Church of the Christian	B	1	3	Near Coburg, OR on McKenzie View Dr. -- Stan Lads	1913	17s	3w	14
Fir Grove - Ada	B	2	5	On Douglas County Line - on N. bank of Fiddle Crk. near the past community of Ada in Lane County - Fir Grove Memorial Park Association	1899	20s	11w	6
Springfield Memorial	D	25	3	East of Springfield on McKenzie		17s	2w	35
Springfield-IOOF Lodge 70 aka Laurel Hill				In Springfield - Cemetery prior to 1912 - now city park since 1975 most bodies have been moved.				

USE LETTER: C) 100-500  
A) 0-25 D) 500-2000  
B) 25-100 E) OVER 2000

PLEASE STATE IN ACRES.

USE NUMBER: 1) FULLY TENDED 2) MODERATELY TENDED 3) OVERGROWN 4) DENSELY OVERGROWN 5) ABANDONED TO NATURE 6) 7)

IF CEMETERY IS IN AN INCORPORATED AREA, USE CITY ADDRESS. IF RURAL USE T, R, S, OR DESCRIBE LOCATION IN FEW WORDS.

OREGON DEPARTMENT OF TRANSPORTATION CEMETERY SURVEY

NAME OF CEMETERY <small>IF KNOWN BY TWO NAMES, SHOW BOTH.</small>	INTERMENTS	SIZE	CONDITION	PERSON IN CHARGE <small>PLEASE GIVE NAME, ADDRESS OR PHONE OF PERSON IN CHARGE.</small>	YEAR ESTABLISHED	COUNTY Lane		
						T	R	S
						Indian aka Chief Frank Drew Cemetery	C	12
Indian Creek	B	2	4	Turn at Rainrock up Thompson Creek 7 miles go left at bridge over west Fork of Indian Creek just beyond school house toward Pawn		16s	10w	36
Indian Burial				Dorena Area near schoolhouse				
Indian Cemetery				East of Walterville Area				
Liles	B	5	5	South of Petzold Rd. between Crow and Central Roads	1867	18s	5w	16
Linslaw	B	2	5	1-1/4 miles upstream above Richardson bridge over Siuslaw River		18s	8w	18
Little Lake	A	.2	7	Near Triangle Lake		16s	7w	18or19
Lloyd-Saylor-Ragsdale				East off of Bear Creek Road & 1 Mile S. of Cloverdale		19s	2w	18
Lone Pine				See Small family. East of Black Butte Road opposite London School		22s	3w	17
Lorane Grange	B	2	7	1-1/2 mile NW of Lorane, OR on a hill on private farm	1861	20s	5w	24
Pleasant Hill	C	4	3	On Hwy east of Pleasant Hill - Lynn Stone		18s	2w	34
Taylor	A	.2	7	Approx 3 miles south of Hwy 36 on Post Road				
Lakeview	B	3	4	On Post Road South of Hwy 36 .2 miles		16S	7W	9
Lancaster - Young	B	1	7	Near Junction of Jaeger and Howard Roads		15s	4w	7
Landax - Middle Fork				See Mt. Vernon		18s	2w	4
Lane Memorial Gardens	D	79		5300 W. 11th St., Eugene		17s	4w	33

USE LETTER: C) 100-500  
 A) 0-25 D) 500-2000  
 B) 25-100 E) OVER 2000

USE NUMBER: 5) OVERGROWN  
 3) FULLY TENDED 6) DENSELY OVERGROWN  
 4) MODERATELY TENDED 7) ABANDONED TO NATURE

IF CEMETERY IS IN AN INCORPORATED AREA, USE CITY ADDRESS. IF RURAL USE T, R, S, OR DESCRIBE LOCATION IN FEW WORDS.



OREGON DEPARTMENT OF TRANSPORTATION CEMETERY SURVEY

NAME OF CEMETERY <small>IF KNOWN BY TWO NAMES, SHOW BOTH.</small>	INTERMENTS	SIZE	CONDITION	PERSON IN CHARGE <small>PLEASE GIVE NAME, ADDRESS OR PHONE OF PERSON IN CHARGE.</small>	YEAR ESTABLISHED	COUNTY Lane		
						LOCATION		
						T	R	S
Laurel Hill	D	4	4	Crest of Hill in Glenwood area near freeway near Springfield, - Lynn Stone Register on Laurel grove	1878	18s	3w	3
Layne				Near Mound School House about 5 miles from present site of the town of Alma,OR		19s	8w	3
Luper - aka Irving & Baker	C	2	6	2 miles north of Irving. 1/4 mile east of Hwy	1859	16s	4w	33
Lutheran Danish				See Danish Lutheran		16s	5w	4
Mabel aka Dunkard: Church of the Brethern; Lower Mabel	B		4	At Mabel, OR	1886	16s	1w	5
Maple Lodge #139- IOOF		5		Mapleton, OR		18s	10w	11
Mapleton		.5		Opposite of Forest Service District headquarters		18s	10w	11
Mohawk Community Church aka Valley View				Marcola, OR 1.3 miles S. of Mohawk Store on Hill Road		16s	2w	33
Masonic-Eugene A.F. & A.M. including Mausoleum	E	10		University St. , 25th & 26th, Eugene	1859	18s	3w	5
McCulloch	B	2	4	.8 mile N. of Territorial Rd. on Briggs Hill Rd.	1886	18s	5w	34
McFarland	B	.6	5	North of Cottage Grove on a hillside above golf course		20s	3w	28
Middle Fork				See Mt Vernon				
Milliorn- Jct. City Pioneer Rickard Washburne	A	.25	7	West of Junction City on High Pass Rd. .6 miles west on West First Street opposite #1750	1864	15s	5w	36

USE LETTER: C) 100-500  
A) 0-25 D) 500-2000  
B) 25-100 E) OVER 2000

PLEASE STATE SIZE IN ACRES.

USE NUMBER:  
3) FULLY TENDED 4) MODERATELY TENDED  
5) OVERGROWN 6) DENSELY OVERGROWN  
7) ABANDONED TO NATURE

IF CEMETERY IS IN AN INCORPORATED AREA, USE CITY ADDRESS. IF RURAL USE T, R, S, OR DESCRIBE LOCATION IN FEW WORDS.

OREGON DEPARTMENT OF TRANSPORTATION CEMETERY SURVEY

NAME OF CEMETERY <small>IF KNOWN BY TWO NAMES, SHOW BOTH.</small>	INTERMENTS	SIZE	CONDITION	PERSON IN CHARGE <small>PLEASE GIVE NAME, ADDRESS OR PHONE OF PERSON IN CHARGE.</small>	YEAR ESTABLISHED	COUNTY Lane		
						T	R	S
Mulkey	D	2	4	Near Hawkins Heights in Eugene off Hawkins Lane and Broadview South 18th Avenue in Eugene	1850	18s	4w	2
Nelson Creek				On Nelson Creek a tributary of Lake Creek		17s	8w	
North Ford-Haring Pioneer				See Haring		18s	11w	7
Noti aka Sailor Pioneer; Boyd	C	3	4	.2 Miles West of Mile post 43 east of Noti, OR		17s	6w	28
Oasis Lodge #41 - IOOF Junction City aka Bear Crk. Cem.				See Resthaven		15s	5w	34
Oak Hill	C	10	3	West of Eugene off Royal on Oak Hill Cemetery Rd.	1853	17s	5w	25
Oakridge Pioneer-Forestvale Memorial Pk.				See Forestvale, OR				
Old Springfield IOOF Lodge 70				At 4th and South C St. Springfield monuments in a memorial in a City Park				
Olssen				5 miles West of Cresswell but monuments probably scattered No identity as a cemetery				
Perkins - John Riley				Probably in Fern Ridge State Park - Perkins Peninsula Road probably near curve on east side of Rd.		17s	5w	28-33
Pettet - Alma				See Alma at junction of Siuslaw River and Esmond Creek		19s	8w	3
Winberry Creek Burial								
Sanford burial				Oakridge, OR				
Saylor-Ragsdale-Lloyd		.6		1/2 mile south of Cloverdale School on creek		19s	2w	18

USE LETTER: C) 100-500  
A) 0-25 D) 500-2000  
B) 25-100 E) OVER 2000

USE NUMBER: 5) OVERGROWN  
3) FULLY TENDED 6) DENSELY OVERGROWN  
4) MODERATELY TENDED 7) ABANDONED TO NATURE

IF CEMETERY IS IN AN INCORPORATED AREA, USE CITY ADDRESS. IF RURAL USE T, R, S, OR DESCRIBE LOCATION IN FEW WORDS.

OREGON DEPARTMENT OF TRANSPORTATION CEMETERY SURVEY

NAME OF CEMETERY <small>IF KNOWN BY TWO NAMES, SHOW BOTH.</small>	INTERMENTS	SIZE	CONDITION	PERSON IN CHARGE <small>PLEASE GIVE NAME, ADDRESS OR PHONE OF PERSON IN CHARGE.</small>	YEAR ESTABLISHED	COUNTY Lane		
						LOCATION		
						T	R	S
Sears	C	10	4	3 Mi. East of Cottage Grove, OR - Robert Mills 1 Miles East of Forest Headquarters	1853	20s	3w	35
Sellers-Keeny	A	1	7	See Keeny - Off cloverdale Road at Waldo Taylor Farm on knoll south of farm house	1851	19s	2w	5
Severy Hill				South of Florence on Rd. to Canary		19s	12w	12
Shields	C	5	4	Cross under I-5 on 17th St. S 1/2 mile on gravel road- Robert Mills		20s	3w	33
Silk Creek	B	1	4	On Cottage Grove -Lorane Road opposite junction with Repslegger Road		20s	4w	13
Renfrew Grave	A	.2	7	Near Gold Hill Forest Lookout site on Ridge between on McKenzie and Calapooya River above Blue River Dam				
Rest Lawn Memorial Park Junction City aka Jct. City IOOF	D	10	3	3/4 Mi. West of Hwy 99 on High Pass Rd.		15s	4w	31
Rest Haven	D	76	3	3986 Willamette St., Eugene - Charles Wiper Jr.		18s	3w	5
Richard-Milliorn				See Milliorn		15s	4w	31
Sailor Pioneer- Noti	C	3	4			17s	6w	28
John Riley/ Perkins - DLC Perkins				See Perkins		17s	5w	28-33
Jones-Kime-Brown Property	A	1	7	On hill top 1/2 mile west of Cheshire, OR on Harry Eccleston DLC S. of Hwy 36	1858	16s	5w	9
Jones-Central School Ass'n.				See Central School		18s	5w	4
Keeny -Sellers	A			See Sellers	1851	19s	2w	5
Kerr Burial	A	1	7	On Rowe River Road between Culp and Bruce Creeks		21s	1w	34
Knox Hill				See Shields		20s	3w	33

USE LETTER: C) 100-500  
A) 0-25 D) 500-2000  
B) 25-100 E) OVER 2000

PLEASE STATE SIZE IN ACRES.  
USE NUMBER: 1) FULLY TENDED 2) MODERATELY TENDED 3) OVERGROWN 4) DENSELY OVERGROWN 5) ABANDONED TO NATURE 6) 7)

CEMETERY IN AN INCORPORATED AREA, USE CITY ADDRESS. IF RURAL USE T, R, S, OR DESCRIBE LOCATION IN FEW WORDS.

OREGON DEPARTMENT OF TRANSPORTATION CEMETERY SURVEY

NAME OF CEMETERY <small>IF KNOWN BY TWO NAMES, SHOW BOTH.</small>	INTERMENTS	SIZE	CONDITION	PERSON IN CHARGE <small>PLEASE GIVE NAME, ADDRESS OR PHONE OF PERSON IN CHARGE.</small>	YEAR ESTABLISHED	COUNTY Lane		
						T	R	S
Stafford J. M. Heirs	B	1.1	4	.9 miles S. of Mohawk River Bridge on Marcola Rd.	1853	17s	2w	3
Stephens S.S. Heirs	B	2	5	On Hillside 2-1/2 miles west of Crow, OR On Vaughn Rd.	1882	18s	6	14
Stewart-Fall Creek Christian Church				See Fall Creek		18s	1w	33
Sunset Hills Memorial Gardens				4374 S. Willamette St. Eugene		18s	3w	18
Swamp Creek Rd. Burials	A	.1	7	On Swamp Creek Rd. off Hwy 36 on the Alsea Slayter Homestead		16s	7w	7or8
Taylor Lane aka Mary White	C	10	5	South of Cottage Grove, OR - Robert Mills - Taylor-Lane	1860	21s	3w	16
Trapp Burials		.01		On Spencer Creek Rd.				
Caldwell	A	1	7	On farm 5 miles S. W. of Junction City, some were removed to Jct. City IOOF off U. S. 99. 1.5 miles on Meadview Rd. N. on Perkerson to Firs and farm beyond M. P. 2 (no roads)	1864	16s	5w	24
Camp Creek Association	C	10	4	Lola Lane . East of Upper Camp Week		17s	2w	24
Carter Property aka Goldson				See Sweet Home Cemetery Association				
Central Cemetery Association aka Walton		1		At M. P. 34 HWy 126 east of Walton, OR.		18s	7w	5
Central School: Fern Ridge aka Jones; Driskill	C	2	4	Driskil, Jones School Dist #44 -Lane Co. 28J Fern Ridge Cemetery, located in field 1/2 mile N. of Central Grange Hall	1896	18s	5w	4

USE LETTER: C) 100-500  
A) 0-25 D) 500-2000  
B) 25-100 E) OVER 2000

PLEASE STATE IN ACRES.

USE NUMBER: 5) OVERGROWN  
3) FULLY TENDED 6) DENSELY OVERGROWN  
4) MODERATELY TENDED 7) ABANDONED TO NATURE

IF CEMETERY IS IN AN INCORPORATED AREA, USE CITY ADDRESS. IF RURAL USE T, R, S, OR DESCRIBE LOCATION IN FEW WORDS.

OREGON DEPARTMENT OF TRANSPORTATION CEMETERY SURVEY

NAME OF CEMETERY <small>IF KNOWN BY TWO NAMES, SHOW BOTH.</small>	INTERMENTS	SIZE	CONDITION	PERSON IN CHARGE <small>PLEASE GIVE NAME, ADDRESS OR PHONE OF PERSON IN CHARGE.</small>	YEAR ESTABLISHED	COUNTY Lane		
						LOCATION		
						T	R	S
Small Family - aka Lone Pine	B			At London-Black Butte Rd. North across from London Sch.	1883	22s	3w	17
Siuslaw Precinct		1		May be same as Lorane Grange				
Smith- Weyerhauser	A	1	7	57th St South to Weyerhauser Road 1 mile to mill dump on hill to west of dump.		18s	2w	3
Smith burials				On a hill on Smith Place 7-1/2 miles west Territorial Rd. Ferguson Rd.		15s	6w	10 or 15
Turnbow-Union-Mays	B	2	4	See Union		16s	5w	5
Turnbow Ridge Burials				Off Ferguson Rd. near Ridge Lookout near or on top of Round Mt.				
Union-Turnbow-Mays	B	4		High Pass Rd. About 1/4 mile above Road on a laurel covered hill to north. 2-1/2 Mi. W of Territorial Rd.	1856	16s	5w	5
Upper Mabel aka Drury	B	3	4	.1 mile on Johnson Creek Road off Marcola Road	1881			
Valley View-Mohawk Community Church aka Mohawk Lodge	D	4		1/4 Mil W. of Marcola, OR	1928	16s	2w	24
Veatch-Divide-Hawley		.3		See Divide				
Walker-Walker Union Church	C	4	4	On south hillside above Walker, OR	1861	20s	3w	10
Wallace-Jasper		.9		See Jasper		18s	2w	14
Warner-Fall Creek Christian Church						18s	1w	33
Washburne-Milliorn				See Milliorn		15s	4w	31
West Lawn- Spencer Butte				West of Eugene at 225 Danebo St. S. George Selby		17s	4w	33

USE LETTER: C) 100-500  
 A) 0-25 D) 500-2000  
 B) 25-100 E) OVER 2000

PLEASE STATE IN ACRES.

USE NUMBER:  
 3) FULLY TENDED 5) OVERGROWN  
 4) MODERATELY TENDED 6) DENSELY OVERGROWN  
 7) ABANDONED TO NATURE

IF CEMETERY IS IN AN INCORPORATED AREA, USE CITY ADDRESS. IF RURAL USE T, R, S, OR DESCRIBE LOCATION IN FEW WORDS.

OREGON DEPARTMENT OF TRANSPORTATION CEMETERY SURVEY

NAME OF CEMETERY <small>IF KNOWN BY TWO NAMES, SHOW BOTH.</small>	INTERMENTS	SIZE	CONDITION	PERSON IN CHARGE <small>PLEASE GIVE NAME, ADDRESS OR PHONE OF PERSON IN CHARGE.</small>	YEAR ESTABLISHED	Lane		
						COUNTY		
						T	R	S
Taylor-Lane	C			S of Cottage Grove Taylor-Lane Cemetery Assn.	1867	21s	3w	16
W. M. White DLC	A			1-1/4 Mile W. of Territorial Rd. and 1/2 Mi. N. of High Pass Road in a field at the top of the hill	1891			
Richardson Family	A	1	7	On Ben Richardson DLC about 1/2 Mile East of the Territorial Rd. 1 Mi. South of Benton County Line	1864			
Wendling	A	.01	7	On Booth Kelly Property - Town of Wendling was removed in 1946		16s	1w	10
Teague	A	.01	7	85105 Lorane Highway		19s	4w	6
John Fathergill	A	.01		1/4 mile N. of Fall Creek Stor, under an old oak in field .				
Taylor-Lane aka Mary White aka Robert Mill	C	4	4	In current use - off London Road about 1-1/2 mile below I-5 intersection.		21s	3w	16
No Name	A	.01	7	M. P. 8-1/2 mi. on Hwy 126. Old Tilly Thomas homesite		18s	10w	7
Mendell	A	.01		On Silk Creek Road on east side of power line (single grave)		20s	3w	19
Mulkey	C	2	4	In Hawkins Heights of W. 18th St. - Eugene		17s	4w	2
Poujic Sunset Mem. Park	D	10	3	Enter .1 mile E. of North Star bridge on Hwy 126		18S	12W	25
Greenwood	C	4	4			17S	1E	12
Hawley	B	1.5	4	S. of Cottage Grove. Take Hwy 99 S. to Kenady Lane then turn West go to first road turn left and follow up the hill. Mrs. Wanda Clark, Operator	1878			
McFarland	B	1	4	Cottage Grove N. W. of Town and S. of golf club	1872			

USE LETTER: C) 100-500  
A) 0-25 D) 500-2000  
B) 25-100 E) OVER 2000

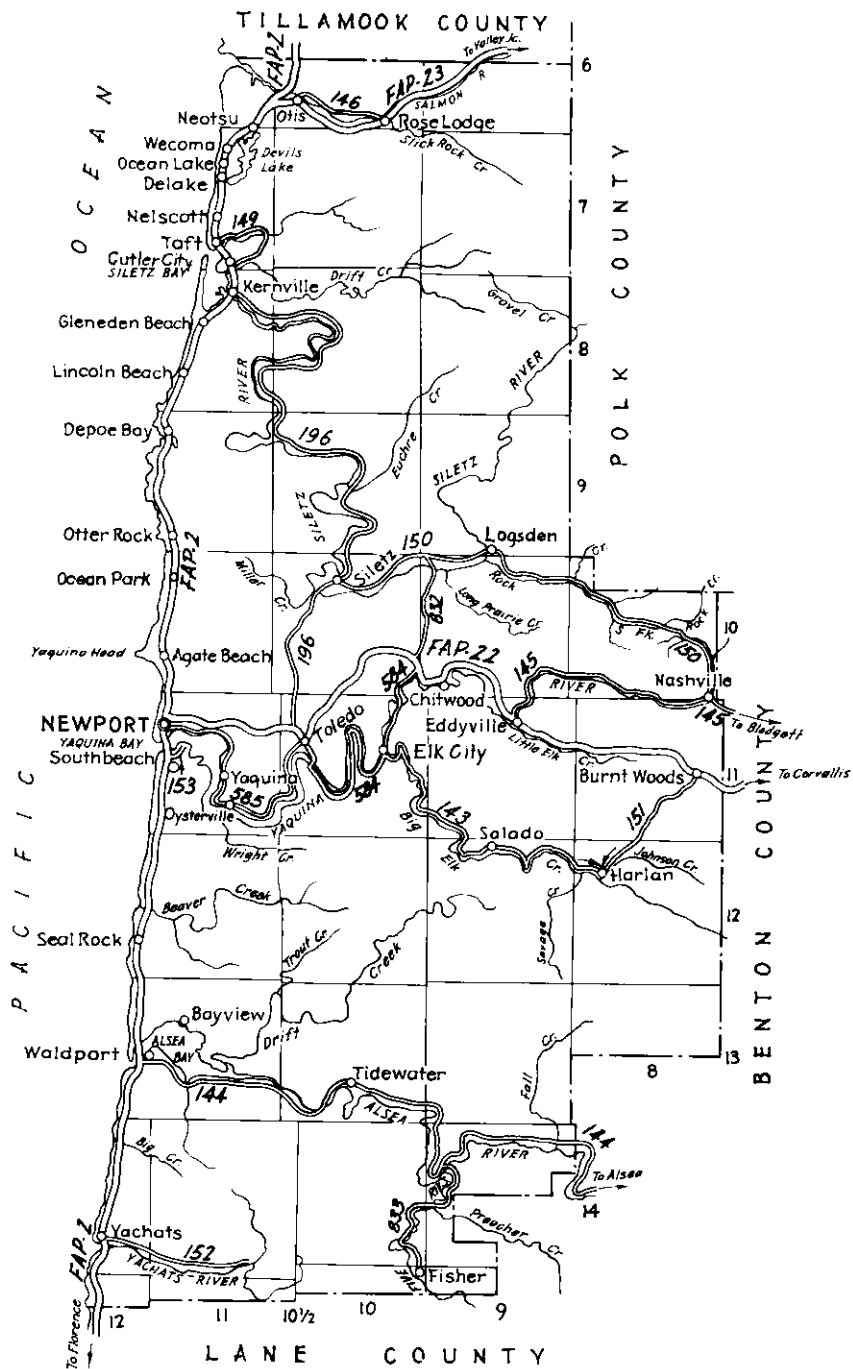
PLEASE STATE IN ACRES.

USE NUMBER: 5) OVERGROWN  
3) FULLY TENDED 6) DENSELY OVERGROWN  
4) MODERATELY TENDED 7) ABANDONED TO NATURE

IF CEMETERY IS IN AN INCORPORATED AREA, USE CITY ADDRESS. IF RURAL USE T, R, S, OR DESCRIBE LOCATION IN FEW WORDS.

# LINCOLN COUNTY

Scale 0 2 4 MI.



OREGON DEPARTMENT OF TRANSPORTATION CEMETERY SURVEY

Lincoln

COUNTY

NAME OF CEMETERY <small>IF KNOWN BY TWO NAMES, SHOW BOTH.</small>	INTERMENTS	SIZE	CONDITION	PERSON IN CHARGE <small>PLEASE GIVE NAME, ADDRESS OR PHONE OF PERSON IN CHARGE.</small>	YEAR ESTABLISHED	LOCATION		
						T	R	S
Agate Beach "Cape Foul-weather" AKA Cape Foul-weather	A	.1	6	County Assisted CETA workers , Summer 1977 Indian Graves here	1873			
Beaver Creek Schoolyard aka Oregon	A	2	6	Some desire to use - dispute-drainage to water sources	1885			
Burton Family	A	.1		Near Otis, OR, cared for by Hattie Church Gyos, Otis,OR	1878			
Chitwood	C	2	6	Beside Highway 20 near covered bridge	1892			
Eddyville	C	3	5	Above Highway 20 near Eddyville,OR - once a year maintenance	1900			
Eddy (should be 13 graves)	A	2	6	Older cemetery on river bank near Eddyville	1875			
Elk City	B	2	6	Above Evelyn Schriver house, old military road about 2 miles from Elk City now graveled by loggers	1871			
Fern Ridge	C	1		2.2 miles east of Seal Rocks, OR - Cared for by Lincoln Grange #395				
Paul Washington Indian	D	11	3	On Government Hill toward Logsdan, OR- Confederated Tribes, Siletz, Oregon 97380, c/o Robert Rilatos	1889	10s	10w	9
Riverside VFW-Also Indian	B	3	4	2 miles from Siletz, OR on road to Logsdan VFW has done much recently	1898	10s	10w	11
South Beach	B	2	7	Take marine Science Center Road - Take trail off Road Many lost graves here - few stones older than Newport	1872			
Taft	C	8	4	South side of Highway 101 across from Spanish Head Inn Being cared for recent years - needs stones-local work	1906	7s	11w	27
Glenwood	A	1		On Drift Creek at Glen, OR -Descensdants care for it Melvin Grant, Harlan, OR	1894			
Henderson	B	2		At Burnt Woods				

USE LETTER: C) 100-500  
A) 0-25 D) 500-2000  
B) 25-100 E) OVER 2000

PLEASE STATE IN ACRES.

USE NUMBER: 5) OVERGROWN  
3) FULLY TENDED 6) DENSELY OVERGROWN  
4) MODERATELY TENDED 7) ABANDONED TO NATURE

IF CEMETERY IS IN AN INCORPORATED AREA, USE CITY ADDRESS. IF RURAL USE T, R, S, OR DESCRIBE LOCATION IN FEW WORDS.



OREGON DEPARTMENT OF TRANSPORTATION CEMETERY SURVEY

COUNTY Lincoln

NAME OF CEMETERY <small>IF KNOWN BY TWO NAMES, SHOW BOTH.</small>	INTERMENTS	SIZE	CONDITION	PERSON IN CHARGE <small>PLEASE GIVE NAME, ADDRESS OR PHONE OF PERSON IN CHARGE.</small>	YEAR ESTABLISHED	LOCATION		
						T	R	S
Harlan Community	B	2	4	Association work once a year active burials	1880			
Kyniston Family	A	2		On old Siletz Highway	1906			
Eureka	D	10	3	At Newport, OR	1889			
Nortons				Few burials	1911			
Rock Creek or Rocca Chandler	A	.1	7	CETA Crew found few stones 1977	1878			
Tidewater	C	2	5	East of Tidewater, OR Store cared for individually - lacks stones-many Waldport, Bayview pioneers buried here.	1888	13s	10w	27
Toledo includes St. Johns	D	8	6	In Toledo, OR In process of forming legal assoc c/o Robert Bateman, Newport, OR	1871	11s	10W	8
Waldport aka Eckman Creek Cemetery	C	4	4	East of Waldport, turn right to Quarry - rt. at quarry 1 mile. Had recen survey and care, needs more stones posts ready for fence	1901	13s	11w	30
Waldport Memorial	B	4	4	At Waldport OR on hill across from new Golf Course. Very new has good fence. Work to be done by machines to level	1940	13s	11w	30
Harlan						12s	8w	8
Old Yachats	B	1	6	Above old memorial park in fir timber. Individual care needs much more	1935			
Yachats Memorial Park	C		3	Across from Adobe Motel				
Yachats Carson Cemetery	B	1	7	Near grange hall at upper Yachats - above road probably missed some burials, needs stones less firs	1913			

USE LETTER: C) 100-500  
A) 0-25 D) 500-2000  
B) 25-100 E) OVER 2000

PLEASE STATE IN ACRES.

USE NUMBER: 1) FULLY TENDED 5) OVERGROWN  
2) MODERATELY TENDED 6) DENSELY OVERGROWN  
3) FULLY TENDED 7) ABANDONED TO NATURE

IF CEMETERY IS IN AN INCORPORATED AREA, USE CITY ADDRESS. IF RURAL USE T, R, S, OR DESCRIBE LOCATION IN FEW WORDS.

OREGON DEPARTMENT OF TRANSPORTATION CEMETERY SURVEY

COUNTY Lincoln

NAME OF CEMETERY <small>IF KNOWN BY TWO NAMES, SHOW BOTH.</small>	INTERMENTS	SIZE	CONDITION	PERSON IN CHARGE <small>PLEASE GIVE NAME, ADDRESS OR PHONE OF PERSON IN CHARGE.</small>	YEAR ESTABLISHED	LOCATION		
						T	R	S
Alder Grove	B	1	4	2-1/2 miles east of Waldport on Eckman Cr. turn right at quarry - 1 miles uphill on road side		13s	11w	52
Carson	A	1	5	Yachats, OR near Grange Hall From Yachats - go up River 5 miles		14s	11w	33
Chitwood	B	1	4	Chitwood, OR on the hill near the covered bridge		10s	9w	32
No name				Very near where Cape Horn Creek joins Drift Creek				

USE LETTER: C) 100-500  
 A) 0-25 D) 500-2000  
 B) 25-100 E) OVER 2000

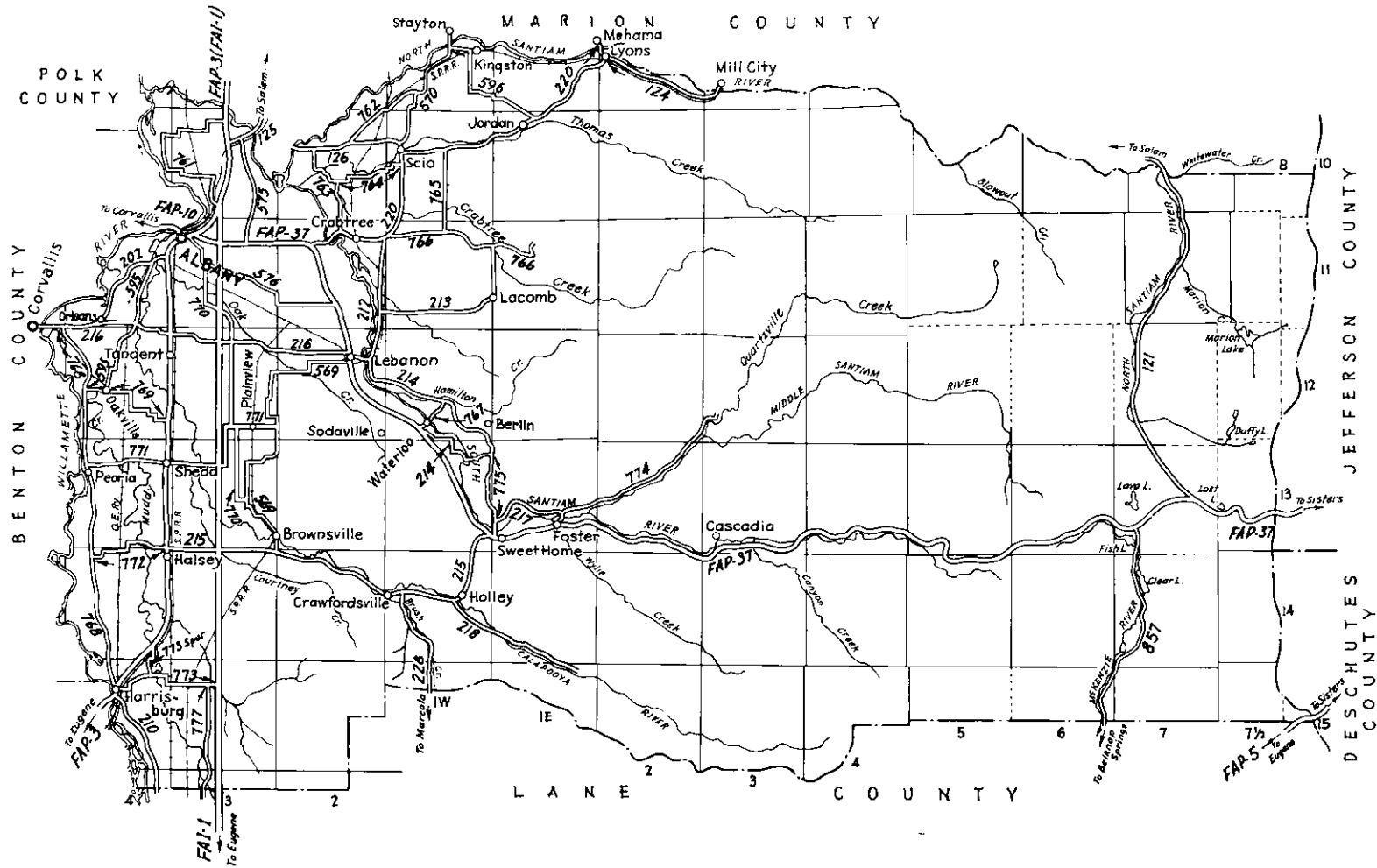
PLEASE STATE IN ACRES.

USE NUMBER:  
 3) FULLY TENDED 5) OVERGROWN  
 4) MODERATELY TENDED 6) DENSELY OVERGROWN  
 7) ABANDONED TO NATURE

IF CEMETERY IS IN AN INCORPORATED AREA, USE CITY ADDRESS. IF RURAL USE T, R, S. OR DESCRIBE LOCATION IN FEW WORDS.

# LINN COUNTY

Scale 0 2 4 M.



OREGON DEPARTMENT OF TRANSPORTATION CEMETERY SURVEY

COUNTY Linn

NAME OF CEMETERY <small>IF KNOWN BY TWO NAMES, SHOW BOTH.</small>	INTERMENTS	SIZE	CONDITION	PERSON IN CHARGE <small>PLEASE GIVE NAME, ADDRESS OR PHONE OF PERSON IN CHARGE.</small>	YEAR ESTABLISHED	LOCATION		
						T	R	S
Alford	D	4	3	Just N. of Harrisburg on Hwy 99E	1853	14s	4W	35
Alford-Masonic-Oddfellows	C	2	3	On old road just E. of Alford area N. of Harrisburg	1851	14S	4W	35
Alford-Workman	C	.2	4	On old road about 1/2 Mile s. E. of Alford just N. of Harrisburg	1885	14S	4W	36
Allphin	A	.01	7	Syracuse area N. W. of Jefferson - 3 graves of the Allphin family	1848	10s	3w	8
Ames	B	.5	3	At the W. edge of Sweet Home just S. of Holly Hwy	1863	13s	1w	36
Bellinger	B	1.	4	Happy Home district S. E. of Lebanon	1854	12s	1w	15
Bilyeu Den	C	4	4	Just E. of Jordan near the Catholic Church	1866	10S	1E	9-10
Black burial	A	.01	7	1 grave of man named Black - On Reeves Hill, McDowell Creek area	1883			
Blaine	A	.01	7	S. W. of Brownsville	1855	14S	3W	14
aka Wilson, Dinwiddie; Blaine; D. Gray	A	.01	7					
Brattain	A	.2	5	West of Peoria	1854	12S	4W	32
Bruce aka Klum	B	1	4	2 miles S.E. of Sodaville about 1 mile west of Waterloo	1865	12S	1W	32
Brownsville Pioneer aka Masonic	D	5	3	E. of Brownsville N. side of river	1851	13S	2W	32
Bunker Hill or Savage Butte	A	.2	5	About 1 mile E. of Thompson. Old flour mill just west of Saddle Butte near Brownsville		13S	3W	8

USE LETTER: C) 100-500  
A) 0-25 D) 500-2000  
B) 25-100 E) OVER 2000

PLEASE STATE IN ACRES.  
USE NUMBER: 5) OVERGROWN  
3) FULLY TENDED 6) DENSELY OVERGROWN  
4) MODERATELY TENDED 7) ABANDONED TO NATURE

IF CEMETERY IS IN AN INCORPORATED AREA, USE CITY ADDRESS. IF RURAL USE T, R, S, OR DESCRIBE LOCATION IN FEW WORDS.

OREGON DEPARTMENT OF TRANSPORTATION CEMETERY SURVEY

COUNTY Linn

NAME OF CEMETERY <small>IF KNOWN BY TWO NAMES, SHOW BOTH.</small>	INTERMENTS	SIZE	CONDITION	PERSON IN CHARGE <small>PLEASE GIVE NAME, ADDRESS OR PHONE OF PERSON IN CHARGE.</small>	YEAR ESTABLISHED	LOCATION		
						T	R	S
Catholic Church	B	.5	4	At Jordan	1903	10S	1E	10
Central Christian	C	4	4	About 1 mile S. E. of Knox Butte near Albany	1856	11S	2W	18
Childs	A	.01	7	Located on old Skeels place W. of Sodaville	1905	12S	2W	36
Claypool	B	1	4	S. E. of Rock Hill School near Brownsville	1861	13S	2W	5
Cochran	A	.01	7	On old Cochran DLC about 2 miles N. of Brownsville. 1 Grave - mother & child	1854	13S	2W	19
Crawfordsville aka Union	C	5	4	Just S. of Hwy 226 about 1 mile E. of Crawfordsville	1852	14S	1W	17
Crabtree	A		7	Just N. and W. of Griggs Station toward Crabtree about 5 graves found		11S	2W	13
Dundon				A child buried in back yard				
Earl Family aka East Knox Butte	A		4	On Earl DLC on E. side of Knox Butte near Albany. 3 graves.	1880's	10S	3W	36
Dodge	B	1	4	On the s. E. slope of Peterson Butte S. W. of Lebanon	1877	12S	2W	38
Davis	A		7	Hackleman place S. of Albany on Davis DLC	1860's	13S	3W	
Fairview Memorial	A	4	4	East of Fairview	1960's			
Fairview Mennonite Church	A	1	4	Near Albany off Spicer Road	1950's	11S	3W	23
Ferguson	A	.01	7	On Reeves place S. of McDonwell Creek School E. of Lebanon	1886	13S	1E	7
Fern Ridge aka Lacomb;Nave	C	2	4	About 1 mile S. E. of Lacomb	1888	11S	1E	31
Fern Ridge	A	.01	7	S. E. of Liberty School West of Sweet Home on Jesse Barr place.	1854	13S	1W	34

USE LETTER: C) 100-500  
A) 0-25 D) 500-2000  
B) 25-100 E) OVER 2000

PLEASE STATE IN ACRES.

USE NUMBER: 5) OVERGROWN  
3) FULLY TENDED 6) DENSELY OVERGROWN  
4) MODERATELY TENDED 7) ABANDONED TO NATURE

IF CEMETERY IS IN AN INCORPORATED AREA, USE CITY ADDRESS, IF RURAL USE T, R, S, OR DESCRIBE LOCATION IN FEW WORDS.

OREGON DEPARTMENT OF TRANSPORTATION CEMETERY SURVEY

COUNTY Linn

NAME OF CEMETERY <small>IF KNOWN BY TWO NAMES, SHOW BOTH.</small>	INTERMENTS	SIZE	CONDITION	PERSON IN CHARGE <small>PLEASE GIVE NAME, ADDRESS OR PHONE OF PERSON IN CHARGE.</small>	YEAR ESTABLISHED	LOCATION		
						T	R	S
Finley - Oddfellows	B	.5	4	Midway between the 2 Calapooia Bridges near Crawfordsville	1857	14S	2W	12
Fox Valley aka Lyons	C	2	4	Located about 2 miles east of Lyons just off Hwy 226	1854	9S	2E	20
Franklin Butte	D	5	4	Located about a mile south of Scio	1859	10S	1W	36
Fry	A	.01	7	All graves except 2 removed to Riverside in Albany	1856	11S	3W	27
Gaines	B	.25	4	West of Larwood Bridge on Koton farm near Lacombe	1853	11S	1W	2
Garrison aka Upper Soda	A		7	Road crew found 3 graves located near Upper Soda E. of Cascadia				
Gilliland	D	10	3	On hill south of Wiley Creek Bridge E. of Sweet Home	1854	13S	1E	34
Halsey Pioneer aka Smith; Rust	B	.5	5	On Muddy Creek S. and W. of Halsey W. of Shrock Place	1855	14S	4W	11
Milton Hale	B	.5	4	Just E. of Dever - Coner overpass on I-5 N. of Albany	1850	10S	3W	3
Houston	B	1	4	Near Waverly Lake E. of Albany	1851	11S	3W	3
Humphrey	A	.01	4	Located about 2 miles N. W. of Jordon Church	1865	10S	1E	9
Indian Grave				Lost Prairie Hwy 20				
I00F - Masonic - Lebanon	E	10	3	1/2 mile N. of Lebanon on Hwy 20 turn right at big Cemetery sign	1869	12S	2W	2
Knox Butte	C	2	4	On West slope of Knox Butte E. of Albany	1853	10S	3W	35
Lewis	B	1.5	7	Just above Foster Reservoir on N. side	1867	13S	1E	23
Linn Memorial	C	3	3	Fairview - 258-7969	1960	13S	1W	4
Liberty Baptist	A	.01	7	Liberty Dist. S. W. of Sweet Home	1860	13S	1W	26

USE LETTER: C) 100-500  
A) 0-25 D) 500-2000  
B) 25-100 E) OVER 2000

PLEASE STATE IN ACRES.  
USE NUMBER:  
3) FULLY TENDED 5) OVERGROWN  
4) MODERATELY TENDED 6) DENSELY OVERGROWN  
7) ABANDONED TO NATURE

IF CEMETERY IS IN AN INCORPORATED AREA, USE CITY ADDRESS. IF RURAL USE T, R, S, OR DESCRIBE LOCATION IN FEW WORDS.

OREGON DEPARTMENT OF TRANSPORTATION CEMETERY SURVEY

NAME OF CEMETERY <small>IF KNOWN BY TWO NAMES, SHOW BOTH.</small>	INTERMENTS	SIZE	CONDITION	PERSON IN CHARGE <small>PLEASE GIVE NAME, ADDRESS OR PHONE OF PERSON IN CHARGE.</small>	YEAR ESTABLISHED	COUNTY <u>Linn</u>		
						T	R	S
Malone	A			2 graves on Fred Malone place				
Mansfield aka Keene: Muddy Creek	B	1	5	On Carl Keene place S. E. of Harrisburg	1851	15S	3W	19
Masonic	D	5	3	Albany	1853	11S	3W	12
McHargue	B	1	4	Crawfordsville (near Brownsville)	1852	14S	2W	15
McKnight				Tombstone of McKnight boy on Tombstone Prairie now in the Sandridge Cemetery				
Meeks	A	10	7	About 8-1/2 miles S. of Brownsville via Old Gap Rd. on Butte Top	1863	15S	3W	26
Michael	A	1	4	About 6 miles S. of Brownsville on Eli Michael DLC 16 graves	1859	14S	3W	23
Mill City aka Gates; Fairview	D	3	4	Between Mill City and Gates on West side of Santiam River	1883	9S	3E	34
Miller aka Millersburg	C	2	4	About 6 miles north of Albany W. of old Hwy 99	1850	10S	3W	17
Miller	A	10	7	At Shedd near Greenback School	1853	13S	4W	4
Miller aka Shelburn	D	4	4	About 3 miles N. W. of Scio about 1 mile S of Shelburn	1860	10S	2W	1
Mt. Home aka Gunderson; Norwegian	B	1	4	On Middle Ridge between Sodaville and Liberty Dist N. W. of Sweet Home	1900	13S	1W	20
Mt. Pleasant	B	1	4	1/2 mile N. E. of Mt. Pleasant Presbyterian Church 2 miles N. of Jordan Church	1861	9S	1E	30
Markes Ridge aka Ferguson			7	McDowell Creek area	1880's	13S	1W	12

USE LETTER: C) 100-500  
A) 0-25 D) 500-2000  
B) 25-100 E) OVER 2000

PLEASE STATE IN ACRES.

USE NUMBER: 1) FULLY TENDED 2) MODERATELY TENDED 3) OVERGROWN 4) DENSELY OVERGROWN 5) ABANDONED TO NATURE 6) 7)

IF CEMETERY IS IN AN INCORPORATED AREA, USE CITY ADDRESS. IF RURAL USE T, R, S, OR DESCRIBE LOCATION IN FEW WORDS.

OREGON DEPARTMENT OF TRANSPORTATION CEMETERY SURVEY

COUNTY Linn

NAME OF CEMETERY <small>IF KNOWN BY TWO NAMES, SHOW BOTH.</small>	INTERMENTS	SIZE	CONDITION	PERSON IN CHARGE <small>PLEASE GIVE NAME, ADDRESS OR PHONE OF PERSON IN CHARGE.</small>	YEAR ESTABLISHED	LOCATION		
						T	R	S
Nye	C	4	4	3 miles N. W of Sweet Home in Liberty Dist.		13S	1W	26
Oakville	C	3	4	Near Shedd	1853	12S	4W	16
Orlean aka Cushman	C	1	4	On E. side of Willamette river between Corvallis and Albany	1855	11S	4W	32
Pietrokk aka Kiphart;Hollenbeck; Cusick	A		7	ABout 5 miles West of Lyons north of Kingston-Lyons on Blacktop road		9S	1E	20
Pilcher				Jefferson		10S	3W	10
Pine Grove	D	5	4	Near Pe oria	1853	13S	1W	32
Pioneer (Old Lebanon)	C	2.5	4	At the end of N. Park Street in Lebanon	1850	12S	2W	12
Pleasant Butte Baptist	C	3	4	On N. slope of Powell Hills N. W. of Brownsville	1860	13S	3W	23
Powell-Berlin	C	2	4	Located near Berlin on Peter Powell DLC	1893	12S	2E	36
Providence Baptist	C	5	4	Located 6 miles S. of Scio N. W. of Lacombe Providence Pioneer Mem. Assn.	1856	11S	1W	10
Pugh aka Shedd	C	2	4	West of Shedd	1853	13S	4W	13
Rice			7	Rice Grave on Shot Creek				
Riverside	C	10	3	On West side of 6th St. in Albany. Cemetery is at end of street	1847	11S	4W	12
Russell				Enos Russell place in barn yard. Maybe Newton Russell grave.				
Shea Hill	A		7	At Foster		13S	1E	26

USE LETTER: C) 100-500  
A) 0-25 D) 500-2000  
B) 25-100 E) OVER 2000

PLEASE STATE IN ACRES.

USE NUMBER: 3) FULLY TENDED 4) MODERATELY TENDED 5) OVERGROWN 6) DENSELY OVERGROWN 7) ABANDONED TO NATURE

IF CEMETERY IS IN AN INCORPORATED AREA, USE CITY ADDRESS. IF RURAL USE T, R, S, OR DESCRIBE LOCATION IN FEW WORDS.



OREGON DEPARTMENT OF TRANSPORTATION CEMETERY SURVEY

Linn

COUNTY

NAME OF CEMETERY <small>IF KNOWN BY TWO NAMES, SHOW BOTH.</small>	INTERMENTS	SIZE	CONDITION	PERSON IN CHARGE <small>PLEASE GIVE NAME, ADDRESS OR PHONE OF PERSON IN CHARGE.</small>	YEAR ESTABLISHED	LOCATION		
						T	R	S
Sandridge	C	3	4	Located at foot of N. W. slope of Peterson Butte S.W. of Lebanon	1858	12S	2W	24
Shelton John	A	.1	7	Located about 1 miles S. of Jordan- Lyons Hwy	1866	10S	1E	17
Silbernagle - Bender - Our Lady of Lourdes Catholic	B	1	4	In Jordan area - mile S. of Church	1884	10S	1E	10
St. Johns aka Jewish or Hebrew	C	2	4	Near Waverly Lake E. of Albany	1877	11	3W	3
Soldiers				Evidence of Soldier graves found on side of Sand Mtn. W. of Tombstone Pass				
Spring family	A	.01	4	N. of Foster Reservoir just E. of Rd. from McDowell to Sunnyside - 3 graves	1890's	13S	2E	7
Splawn	A		7	Holley. Farmed over, perhaps 3 or more graves		14S	1W	10
Syracuse aka Milton Hale	B	1	5	1 mile S. of Santiam River Bridge on I-5 & East of Conser overpass	1850's	10S	3W	3
Thompson	A	.01	7	Located 5 or 6 miles S. E. of Foster - 7 graves found Many have been moved to other cemeteries in Sweet Home Foster area	1901	14S	2E	4
Twin Oaks Memorial Gardens	D		3	On east side of Albany - Corvallis Rd. N. of Orleans Church	1960's	11S	4W	33
Umphlet (Jane single grave	A	.01	7	On Hill Farm 6 mile N. of Albany - 1st White burial in Linn County	1850	10S	3W	15
Union Point aka Keeny; Kirk	B	2	4	S. W. of Brownsville - 3 - 4 miles	1862	14S	3W	3
West Point aka Willoughby	B	1	4	Priceboro area N. of Coburg	1853	15S	3W	3

USE LETTER: C) 100-500  
A) 0-25 D) 500-2000  
B) 25-100 E) OVER 2000

USE NUMBER: 3) FULLY TENDED 4) MODERATELY TENDED 5) OVERGROWN 6) DENSELY OVERGROWN 7) ABANDONED TO NATURE

IF CEMETERY IS IN AN INCORPORATED AREA, USE CITY ADDRESS. IF RURAL USE T, R, S, OR DESCRIBE LOCATION IN FEW WORDS.

OREGON DEPARTMENT OF TRANSPORTATION CEMETERY SURVEY

COUNTY Linn

NAME OF CEMETERY <small>IF KNOWN BY TWO NAMES, SHOW BOTH.</small>	INTERMENTS	SIZE	CONDITION	PERSON IN CHARGE <small>PLEASE GIVE NAME, ADDRESS OR PHONE OF PERSON IN CHARGE.</small>	YEAR ESTABLISHED	LOCATION		
						T	R	S
White (Luther)	B	2	4	Diamond Hill area	1847	15S	3W	13
Wiley	A	.5	4	On a hill on Andrew Wiley DLC about 2 miles S. of Foster	1864	13S	1E	36
Willamette Memorial				2 miles north on old Hwy 99 of Albany 926-3831		11S	3W	4
Wisner	C	3	4	About 2 miles S. of Kingston S. E. of Stayton	1847	9S	1W	26
Wigle	B	.5	5	5-1/2 miles S. W. Brownsville	1853	14S	2W	31
Waverly Memorial				Albany		11S	3W	4
Weger	A	.01	7	In Priceboro area	1852	15S	3W	26
Yarbrough	A	.01	7	N. W. of Halsey on banks of Muddy Creek	1870's	13S	4W	26
No name				Moss Butte . 1 grave found				
No name				On shelf S. of Hwy 20. 3 graves use to have wooden fence.				
	A			3 cemetery (beyond the Masonic, or Power Line Cem)				
Blaine	A	.01	7	Harrisburg S. W. of Brownsville - 3 miles	1886			
Elder family	A	.01	7	S. W. of Savage Butte - Near Boston Mills	1851	13S	3W	17

USE LETTER: C) 100-500  
A) 0-25 D) 500-2000  
B) 25-100 E) OVER 2000

USE NUMBER: 5) OVERGROWN  
3) FULLY TENDED 6) DENSELY OVERGROWN  
4) MODERATELY TENDED 7) ABANDONED TO NATURE

IF CEMETERY IS IN AN INCORPORATED AREA, USE CITY ADDRESS. IF RURAL USE T, R, S, OR DESCRIBE LOCATION IN FEW WORDS.



OREGON DEPARTMENT OF TRANSPORTATION CEMETERY SURVEY

COUNTY Malheur

NAME OF CEMETERY <small>IF KNOWN BY TWO NAMES, SHOW BOTH.</small>	INTERMENTS	SIZE	CONDITION	PERSON IN CHARGE <small>PLEASE GIVE NAME, ADDRESS OR PHONE OF PERSON IN CHARGE.</small>	YEAR ESTABLISHED	LOCATION		
						T	R	S
Beulah	A	.25	4	West of Juntura at the Reservoir	1883	19S	37E	2
Brogan	B	2.1	3	About 1/2 mile east of Brogan on Dead end road	1911	15S	42E	26
Evergreen	E	14	3	Ontario	1886	18S	47E	
Harper	A	.1	6	1-1/2 miles N. of Harper on the W. side of road		19S	43E	29
Ironside	B	2.	3	At Ironside - community maintained	1873			
Jamison, aka Dell	C	2	3	At Jamison - community maintained	1877			
Juntura - New	B	1	4	At Juntura - 1/4 mile from old cemetery	1921	21S	38E	17
Juntura - Old Cemetery	A	.5	5	In a field near Juntura	1893	21S	38E	17
Nyssa	C	2	3	On Hwy #201 S. of Nyssa	1883	15S	46E	26
Owyhee	D	1	3	Just on the outskirts of Nyssa	1899	15S	46E	26
Pioneer	C	.5	3	3/4 mile north of Vale on Hwy 26	1887	18S	45E	18-19
Sunset, aka St. Johns Catholic	D	2	3	On Sunset Drive off S. W 4th, Ontario - City of Ontario Caretakers - Now part of Evergreen	1913	18S	47E	8
Seward- Curks	A	.1	6	Between Road 78 and Tom Dowell Ranch	1902			
Weiser Junction	C	4	4	At the Junction of Hwy 30 and Hwy 201	1893			
Valley View	D	5.	3	2 miles N. W. of Vale	1848	18S	45E	17
Westfall	C	4.	4	Westfall - Community maintained	1884	18S	45E	
Riverside	A	1.5	4	At junction of South and Middle Fork of Malheur River near Riverside, OR. - Community and Family maintained	1908	23	37E	22

USE LETTER: C) 100-500  
A) 0-25 D) 500-2000  
B) 25-100 E) OVER 2000

PLEASE STATE IN ACRES.

USE NUMBER: 3) FULLY TENDED 5) OVERGROWN  
4) MODERATELY TENDED 6) DENSELY OVERGROWN  
7) ABANDONED TO NATURE

IF CEMETERY IS IN AN INCORPORATED AREA, USE CITY ADDRESS. IF RURAL USE T, R, S, OR DESCRIBE LOCATION IN FEW WORDS

OREGON DEPARTMENT OF TRANSPORTATION CEMETERY SURVEY

NAME OF CEMETERY <small>IF KNOWN BY TWO NAMES, SHOW BOTH.</small>	INTERMENTS	SIZE	CONDITION	PERSON IN CHARGE <small>PLEASE GIVE NAME, ADDRESS OR PHONE OF PERSON IN CHARGE.</small>	YEAR ESTABLISHED	COUNTY <u>Malheur</u>		
						T	R	S
Malheur	C	.5	4	On a hill overlooking the site of Old Malheur City Now a ghost town	1877	13S	42E	29
Fairview	C	5	3	Located at the northern end of Oregon Slope near the Weiser Junction on Hwy #201	1875	15S	47E	33
Jordan Valley	C	14	3	On a hillside overlooking the country side on Hwy 95	1875			
Pioneer	A	.25	7	Pioneer Road N. of Ontario - on Dead Ox Flats over- looking the Snake River	1891			
Charbonneau's Grave Site (Jean Baptiste)	A	.01	4	Danner, Oregon	1866			
Charles Becker	A	.01	5	Westfall, Oregon	1925	18S	40E	9
2 unmarked Graves	A		6	On the old Jim Becker Ranch		18S	40E	9
McRae Ranch	A	.01	4	South of Riverside, Oregon (fenced single grave)	1900	23S	37E	33
Grave site of Alfred J. Shumway - early Pioneer & 3 others	A		4	South of Riverside, Oregon on a hillside	1908	23S	37E	34
Littlefield	A	.01	4	At Skull Springs west of Owyhee Reservoir on old Littlefield Home Ranch (stones carried off)		24S	40E	35
Watson	A	.5	5	South side of Owyhee Reservoir (about 50' above water)				
Arock	A	.01	3	Arock, Oregon on the old Shoop Ranch on Highway 95	1885			
Graveyard Point	A	.01	4	5 miles south of the State Line Store (on Hwy #201) at the foot of Graveyard Point along the Idaho-Oregon border.	1891			
Dell	C	2.9	4	About 20 miles northwest of Willow Creek from Vale Dell Cemetery Association	1910	16S	43E	15

USE LETTER: C) 100-500  
A) 0-25 D) 500-2000  
B) 25-100 E) OVER 2000

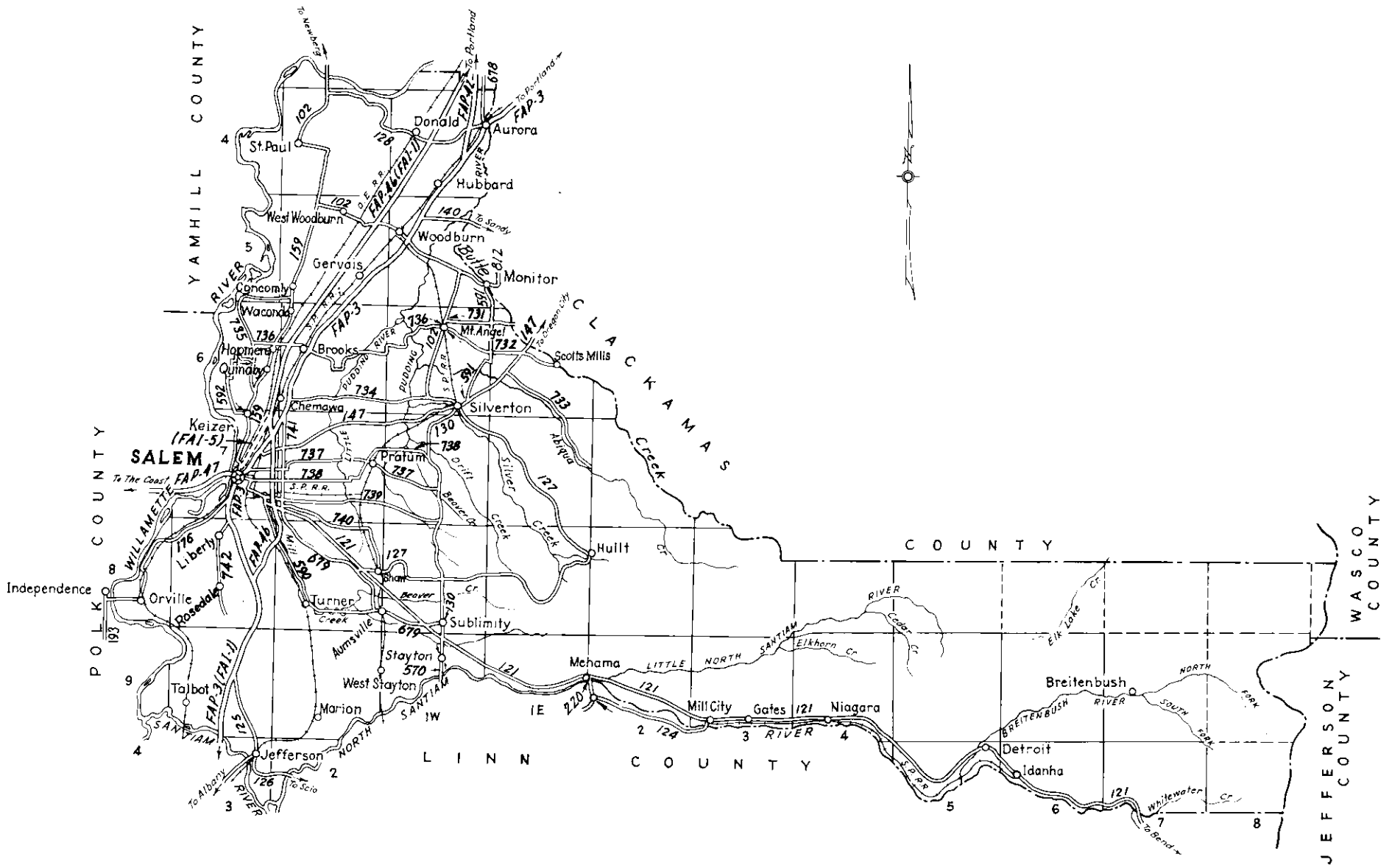
PLEASE  
STATE  
IN ACRES.

USE NUMBER: 5) OVERGROWN  
3) FULLY TENDED 6) DENSELY OVERGROWN  
4) MODERATELY TENDED 7) ABANDONED TO NATURE

IF CEMETERY IS IN AN  
INCORPORATED AREA, USE CITY  
ADDRESS. IF RURAL USE T, R, S, OR  
DESCRIBE LOCATION IN FEW WORDS.

# MARION COUNTY

Scale 0 2 4 MI.



OREGON DEPARTMENT OF TRANSPORTATION CEMETERY SURVEY

COUNTY Marion

NAME OF CEMETERY <small>IF KNOWN BY TWO NAMES, SHOW BOTH.</small>	INTERMENTS	SIZE	CONDITION	PERSON IN CHARGE <small>PLEASE GIVE NAME, ADDRESS OR PHONE OF PERSON IN CHARGE.</small>	YEAR ESTABLISHED	LOCATION		
						T	R	S
Apostolic	B	5	4	West of Evergreen School about 2 miles on Kaufman Rd.		7S	1W	7/8
Aumsville aka Butler	C	3	5	N. W. of Aumsville, OR. Over Hwy 22 & W. down dead-end road. Mr. Donker - 749-2738	1869	8S	1W	30
Aurora Community aka IOOF	D	2	4	W. of Aurora about 1 Mile & turn S. on Cemetery Rd.	1862	4S	1W	12/14
Beaver Creek aka Lone Fir				Beaver Creek, OR		8S	1W	21
Belcrest Memorial	E	55	3	1295 Browning Ave. S., Salem, OR - 581-8451	1927	8S	3W	4
Belle Passi	E	12	3	Just off Hwy 99 at Woodburn 997 Belle Passi Rd., Woodburn. Geo LeRocque 981-1447, cem. - 981-7018, home	1852	5S	1W	19
Bethany Pioneer aka Silver Creek	D	3	4	Two miles W. Silverton, OR on Silverton-Hazel Green Rd. Sec: 873-6747 - Bev. Huber	1842	6S	1W	33
Butteville	D	3	4	Old cemetery in town of Butteville - Phillip Yergen 678-5152	1858	3S	1W	32
Campbell	B			Near Stayton	1885	9S	1W	10
Champoeg	C	5	4	Old cemetery near town of Champoeg. On the road towards Woodburn	1853	4S	2W	12
Chemawa	B	.5	4	At the Chemawa Indian School on the road S. towards Keizer 393-4511 - Mr. Simons	1885	7S	3W	1
City View	E	42	3	Salem - out S. Commercial turn W. on Hoyt St. go to top of hill - 390 Hoyt St. S. - 363-8652	1893	8S	3W	33
Claggett	C	1	4	At top of hill N. of McNary Golf Course, Salem	1841	6S	3W	3
Cloverdale, aka IOOF at Marion	C	.96	3	Between Turner & Marion on the Daniel Delaney farm Mrs. Ruth Feitelson 581-1410	1855	9S	2W	7

USE LETTER: C) 100-500  
A) 0-25 D) 500-2000  
B) 25-100 E) OVER 2000

PLEASE STATE SIZE IN ACRES.  
USE NUMBER: 5) OVERGROWN  
3) FULLY TENDED 6) DENSELY OVERGROWN  
4) MODERATELY TENDED 7) ABANDONED TO NATURE

IF CEMETERY IS IN AN INCORPORATED AREA, USE CITY ADDRESS. IF RURAL USE T, R, S, OR DESCRIBE LOCATION IN FEW WORDS.

OREGON DEPARTMENT OF TRANSPORTATION CEMETERY SURVEY

COUNTY Marion

NAME OF CEMETERY <small>IF KNOWN BY TWO NAMES, SHOW BOTH.</small>	INTERMENTS	SIZE	CONDITION	PERSON IN CHARGE <small>PLEASE GIVE NAME, ADDRESS OR PHONE OF PERSON IN CHARGE.</small>	YEAR ESTABLISHED	LOCATION		
						T	R	S
Cox aka Sidney Station Ankeny	B	1	4	About 1½ miles NW of Ankeny Hill Rd. on the Independence Buena Vista Ferry Rd. Wayne Johnson 327-2307	1849	9S	3W	5
Crooked Finger	A		7	On Crooked Finger Road, but recent reports indicate that it was destroyed in recent logging operations.	1843	7S	2E	8
Dickens aka Patton Family	A	.01	4	Off Edmunson Drive SE in the Waldo Hills area.	1878	8S	1W	5
Eoff	A	1.0	6	Off State St. (E. of Salem) on Sanrodee Rd.	1852	7S	2W	36
Essen Family	A	.5	4	On Essen Farm near Mt. Angel. - Sam Brown at Gervais	1920	6S	1W	5
Friends	C	1.5	3	To the W. of the town of Marion on Cemetery Rd. Mr. Smith 769-6581	1860	9S	2W	29
Gervais Masonic	C	1.5	3	E. of Gervais on S. side of road.	1875	5S	2W	25
Gibson				Family burials.	1850	6S	1W	14/15
Glover	A	.1	4	Small family burial ground on dirt road NW of Sublimity	1878	8S	1W	27
Halls Ferry aka Frohmader	A	.25	5	Off S. River Road (Salem) near location of old Halls Ferry.	1875	8S	4W	14/23
Harding Family	A			Between St. Paul & Broadacres off Champeog Creek	1866	4S	2W	33
Hayesville	C	.5	4	Behind Halbert Baptist Church in Salem. (N. Portland Rd.)	1858	7S	3W	12
Herren DLC				Referred to in Sarah Hunt Steeves' book BOOK OF REMEMBRANCE Pg. 40-42		8S	2W	17/18

USE LETTER: C) 100-500  
A) 0-25 D) 500-2000  
B) 25-100 E) OVER 2000

PLEASE STATE IN ACRES.

USE NUMBER: 1) FULLY TENDED 2) MODERATELY TENDED 3) OVERGROWN 4) DENSELY OVERGROWN 5) ABANDONED TO NATURE 6) 7)

IF CEMETERY IS IN AN INCORPORATED AREA, USE CITY ADDRESS, IF RURAL USE T, R, S, OR DESCRIBE LOCATION IN FEW WORDS.



OREGON DEPARTMENT OF TRANSPORTATION CEMETERY SURVEY

COUNTY Marion

NAME OF CEMETERY <small>IF KNOWN BY TWO NAMES, SHOW BOTH.</small>	INTERMENTS	SIZE	CONDITION	PERSON IN CHARGE <small>PLEASE GIVE NAME, ADDRESS OR PHONE OF PERSON IN CHARGE.</small>	YEAR ESTABLISHED	LOCATION		
						T	R	S
Hobson Whitney, aka Sublimity Graveyard	B	2	6	Located on Archibald Rader DLC & set aside as a cemetery in the deeds of Marion County by S. A. Jones	1853	8S	1W	35
Holy Rosary	A	.25	4	On Ettlin Loop Road towards Holy Rosary Church SE of Scotts Mills	1917	6S	1E	36
Hopewell Menonite	C	.25	4	2 miles E. of Hubbard, OR	1894	4S	1W	36
Howell aka Howell Prairie Hazelgreen, Murphy-Howell	B	.5	4	E. of Salem on 64th St. just off Silverton Hwy. Don Scharf 749-2236	1843	7S	2W	4
Hubbard aka Grim	D		4	W. of Hubbard on Broadacres Rd.	1868	4S	1W	33
Hunt DLC Burials	A			2 or 3 burials on the George Hunt farm. DLC description sets the site as a burial ground. Also noted in the Marion Linn Atlas, page 48		8S	1W	23
Indian Cemetery	A	.1	7	"Early Indian Cemetery where Southern Pacific depot now stands" Capital Journal, Jan. 21, 1893		7S	3W	27
IOOF- Turner aka Twin Oaks	C	15	4	On Witzel Rd. - Turner, OR - Don Brinlee - 743-2370	1851	8S	2W	28
Jefferson Masonic Lodge aka Masonic, Methodist,			3	Above the town of Jefferson on the eastern hill Mary Sarvis 327-2768 - City Recorder		10S	3W	1
Jory Family	A			South of Salem past Cole Road - Private burial ground	1854	8S	3W	28
Kimsey - Walker	A	.01	4	On Jordan St. S. E. in Waldo Hills	1859	8S	1W	7
Lee Mission, aka Lee Memorial & Jason Lee Memorial	D	15	4	On D St. between 24 & 19th Salem Chuck Claggett - Jim Desch - Capital Monument Co.	1838	7S	3W	23

USE LETTER: C) 100-500  
A) 0-25 D) 500-2000  
B) 25-100 E) OVER 2000

USE NUMBER:  
3) FULLY TENDED 5) OVERGROWN  
4) MODERATELY TENDED 6) DENSELY OVERGROWN  
7) ABANDONED TO NATURE

IF CEMETERY IS IN AN INCORPORATED AREA, USE CITY ADDRESS. IF RURAL USE T, R, S, OR DESCRIBE LOCATION IN FEW WORDS.

OREGON DEPARTMENT OF TRANSPORTATION CEMETERY SURVEY

COUNTY Marion

NAME OF CEMETERY <small>IF KNOWN BY TWO NAMES, SHOW BOTH.</small>	INTERMENTS	SIZE	CONDITION	PERSON IN CHARGE <small>PLEASE GIVE NAME, ADDRESS OR PHONE OF PERSON IN CHARGE.</small>	YEAR ESTABLISHED	LOCATION		
						T	R	S
Lewis	B	1	4	On Silver Creek Falls Road near what used to be called Silver Cliff School & now joined with Victor Point School. Contact Mrs. Lee (Eva Lewis) Worman of Silverton	1871	7S	1E	29
Lone Fir aka Rock Point & Rocky Hill; Anderson	B	.5	5	Located on D.L.C. of James & Eleanor Anderson. On Anderson Road	1852	8S	1W	21
Lone Oak	C	5	3	In Stayton at N. edge of town. A combination of St. Mary's, Masonic Santiam Lodge A.F. & A.M.1 and IOOF Stayton Lodge #64. Ralph Harold 769-5368	1872	9S	1W	10
Looney Family, aka Steiwer Looney (Private Cemetery)	B	.5	4	Off old Hwy 99E N. of Jefferson & near Looney Butte	1850	9S	3W	23
McLaren School	A	.01	4	Located near the water tower on McLaren School grounds 981-9531	1924	5S	1W	9
Mater Dolorosa	A	.1	3	In Sublimity at Marion Home. No markers evident but 3 known burials. Recorded in Town Plat Book Vol. 21, pg. 47.	early 1900	8S	1W	34
Fairview	D		4	Mill City - Mrs. Wilbur Harlan 897-2682	1883			
Miller	D	2	3	Located about 3 miles N. E. of Silverton near Rocky Four Corners.	1852	6S	1W	34
Mission Bottom aka Willamette Methodist LaFollette	B			Exact location seems to be lost on present day maps, but presumably was near the first Methodist Mission established in Oregon in 1834. Marion & Linn Atlas shows the location of the buildings on pg. 32. Present condition not known, but D.A.R. list shows 60+ names and several of the early missionaries were reburied in the Mission Cemetery on D St. in Salem. Henry Beier 393-2371		6S	3W	3

USE LETTER: C) 100-500  
A) 0-25 D) 500-2000  
B) 25-100 E) OVER 2000

PLEASE STATE IN ACRES.

USE NUMBER: 5) OVERGROWN  
3) FULLY TENDED 6) DENSELY OVERGROWN  
4) MODERATELY TENDED 7) ABANDONED TO NATURE

IF CEMETERY IS IN AN INCORPORATED AREA, USE CITY ADDRESS. IF RURAL USE T, R, S, OR DESCRIBE LOCATION IN FEW WORDS.

OREGON DEPARTMENT OF TRANSPORTATION CEMETERY SURVEY

COUNTY Marion

NAME OF CEMETERY IF KNOWN BY TWO NAMES, SHOW BOTH.	INTERMENTS	SIZE	CONDITION	PERSON IN CHARGE PLEASE GIVE NAME, ADDRESS OR PHONE OF PERSON IN CHARGE.	YEAR ESTABLISHED	LOCATION		
						T	R	S
Mt. Angel	C	.5	4	Located at corner of Garfield & Marquam St. in Mt. Angel	1860	6S	1W	10
Mt. Angel Abbey	B	.3	4	At the Abbey		6S	1W	11
Mt. Calvary	C	2	3	Northeast of Mt. Angel on Bethany Road -Fritz Burnt at Mt. Angel - 845-6426		6S	1W	3
Mt. Hope aka Hunt Family aka Warren		.5	4	East of Salem off State St. on 119 th Ave. N.E.	1858	7S	1W	33
Mountain View aka Green Mountain	B	.3	4	On Silver Creek Falls Road near Drake's Crossing Mrs. Albert Mader - 362-1113	1884	7S	1W	35
Newsom Campground aka McCorkle	A			Recorded in Marion County Deeds Vol. 20, pg 160 and mentioned in DAVID NEWSOM: THE WESTERN OBSERVER 1805-1882, pg. 9. Several burials mentioned, including son of David Newsom.		6S	1W	20
Old Colony aka Aurora Colony or Keil	B	.25	5	On a country lane N.W. of Aurora. Road is gravel and in poor condition for a car	1856	4S	1W	12
Parrish Gap aka Hunsaker	B	5	5	On the west side of the road leading towards Parrish Gap (south) - Jefferson area - Marie Hunsaker 585-1040	1850	9S	2W	17/20
Patton family	A	.01		In cherry orchard - Edmondson Drive, Salem.	1878			
Penitentiary Annex	A	2	4	At prison Annex (2 cemeteries).	1800's	8S	2W	17
Pioneer Memorial aka Brook Pioneer	C	.5	4	At Parkersville. Off Hwy 99 on Waconda Rd. (east) to Pioneer School. Turn S. on first road and church & Cemetery are on the W. side of road. Ralph Harper 792-4246	1855	6S	2W	10
Pleasant Grove aka Condit	B	.25	4	On Gravel road W. of Cascade High School. Sign indicates that the church is the "Oldest Presbyterian Church Building" on West Coast. Founded by Rev. Phillip Condit	1856	9S	2W	11

USE LETTER: C) 100-500  
A) 0-25 D) 500-2000  
B) 25-100 E) OVER 2000

PLEASE STATE IN ACRES.

USE NUMBER: 1) FULLY TENDED 5) OVERGROWN  
2) MODERATELY TENDED 6) DENSELY OVERGROWN  
3) FULLY TENDED 7) ABANDONED TO NATURE

IF CEMETERY IS IN AN INCORPORATED AREA, USE CITY ADDRESS. IF RURAL USE T, R, S, OR DESCRIBE LOCATION IN FEW WORDS.

OREGON DEPARTMENT OF TRANSPORTATION CEMETERY SURVEY

NAME OF CEMETERY IF KNOWN BY TWO NAMES, SHOW BOTH.	INTERMENTS	SIZE	CONDITION	PERSON IN CHARGE PLEASE GIVE NAME, ADDRESS OR PHONE OF PERSON IN CHARGE.	YEAR ESTABLISHED	COUNTY Marion		
						LOCATION	T	R
Pratum	B	.3	4	E. of Salem, near Pratum on Klein-Doerfler Rd. (now called 95th Ave. N. E.) and Sunnyview Rd. Maintained by the Mennonite Church at Howell Prairie. Daryl Haury 363-0132	1880's	7S	1W	19
Pudding River				On the Pudding River near Howell Prairie		7S	1W	8
Purvine Farm Burials				Near Hubbard on the Wm. Purvine DLC Most early burials were later reinterred in the Zena Cemetery in Polk Co.				
Rosedale	B	.2	4	On Hylo Rd. S. of Salem. Friends Church of Rosedale Trustees - Forest Cammack 364-2717	1902	8S	3W	28
Sacred Heart	D	2	4	E. of Gervais intersection & opposite Gervais Masonic Cemetery	1834	5S	2W	25
Salem Pioneer aka Rural aka IOOF	E	20	4	On Commercial St. in Salem. In use for more than 120 years, but early records confused. Property transferred to IOOF Lodge # 1 in 1856. City of Salem is now (un) official owner of the property and burials are arranged through City View Cemetery	1841	8S	3W	34
Shaw Catholic aka St. Mary's Catholic	B	.2	4	In Shaw area SE of Salem, the cemetery is across the road from the Catholic Church		8S	2W	13
Silverton includes Desarts Addition	B	.3	3	Near western city limits of town of Silverton on Salem-Silverton Highway - C. A. Green , Nels Nelson -Caretaker 873-3238	1852	6S	1W	34
Simmons	B	.25	5	N. of Mt. Angel	1852	5S	1W	34
Skunkville aka Labish Center	A	.25	5	Between Brooks & Labish Center at what was once known as Skunkville.		6S	2W	22

USE LETTER: C) 100-500  
A) 0-25 D) 500-2000  
B) 25-100 E) OVER 2000

PLEASE STATE IN ACRES.

USE NUMBER:  
3) FULLY TENDED 4) MODERATELY TENDED  
5) OVERGROWN 6) DENSELY OVERGROWN  
7) ABANDONED TO NATURE

IF CEMETERY IS IN AN INCORPORATED AREA, USE CITY ADDRESS. IF RURAL USE T, R, S, OR DESCRIBE LOCATION IN FEW WORDS.

OREGON DEPARTMENT OF TRANSPORTATION CEMETERY SURVEY

COUNTY Marion

NAME OF CEMETERY <small>IF KNOWN BY TWO NAMES, SHOW BOTH.</small>	INTERMENTS	SIZE	CONDITION	PERSON IN CHARGE <small>PLEASE GIVE NAME, ADDRESS OR PHONE OF PERSON IN CHARGE.</small>	YEAR ESTABLISHED	LOCATION		
						T	R	S
St. Barbara's Catholic aka Salem Catholic	E	5	3	Out S. Commercial St. in Salem to where Liberty joins St. Joseph Church.	1863	8S	3W	3
St. Boniface	D	3	3	Directly E. of Sublimity on the Stayton quadrangle map is a cemetery designated as St. Boniface.		8S	1W	34/35
St. Louis	C	3	3	W. of town of Gervais. Old cemetery under direction of St. Louis Catholic Church	1858	5S	2W	21
St. Luke	D	3	3	N & E of Woodburn = Church Maintained	1895	5S	1W	7
St. Mary	B		3	S. of Mt. Angel at the convent.		6S	1W	10
St. Paul Catholic			3	North and West of Silverton on Riche Road. Fairly new.	1870	6S	1W	27
St. Paul (old)	C	3	3	At the eastern edge of St. Paul, OR near the St. Paul Catholic Church.	1839	4S	2W	19
Stayton Pioneer, aka Grier, Campbell- Grier or Campbell	E	4.5	3	In Stayton and joins Lone Oak Rd.	1876	9S	1W	2
Stipp aka Macleay	C	3	4	West of town of Macleay on main road towards Salem corner of Macleay Rd. & 82nd St. S. E.	1849	8S	2W	3
Trinity Lutheran aka Norwegian	C	1	4	Directly east of Mt. Angel on Marquam Rd.	1905	6S	1W	1
Union Hill aka King Family	B	.5	4	Between Silverton & Stayton on Waldo Hills Drive	1880	8S	1E	7
Valley View aka Evans Valley, Norwegian Trinity, Emanuel, Lutheran	B	4	4	Located just N. of Evans Valley School Maintained by Church - Pat Johnson 873-4144	1894	6S	2W	36
Waldo	A	.01	4	On Howell Prairie Rd. S. E. & S. of Macleay Rd.	1850			

USE LETTER: C) 100-500  
A) 0-25 D) 500-2000  
B) 25-100 E) OVER 2000

PLEASE STATE SIZE IN ACRES.

USE NUMBER: 1) OVERGROWN  
2) FULLY TENDED 3) DENSELY OVERGROWN  
4) MODERATELY TENDED 5) ABANDONED TO NATURE

IF CEMETERY IS IN AN INCORPORATED AREA, USE CITY ADDRESS. IF RURAL USE T, R, S, OR DESCRIBE LOCATION IN FEW WORDS.

OREGON DEPARTMENT OF TRANSPORTATION CEMETERY SURVEY

COUNTY Marion

NAME OF CEMETERY <small>IF KNOWN BY TWO NAMES, SHOW BOTH.</small>	INTERMENTS	SIZE <small>PLEASE STATE IN ACRES.</small>	CONDITION	PERSON IN CHARGE <small>PLEASE GIVE NAME, ADDRESS OR PHONE OF PERSON IN CHARGE.</small>	YEAR ESTABLISHED	LOCATION		
						T	R	S
Abram Olinger	A	01	7	W. of 71st S E 7 S of Gale St. N.E. (McCleay area) (This is in cultivated field - all markers are gone and the burial site is being cultivated as part of the field)	1875			
Lipscomb				On Maurice Heater Farm - 2 miles W. of South Silver Creek Falls Road. 4 adults - 1 child				
Rocky Point				5 miles N. E. of Sublimity OR on gravel road. Near Union Hill Grange Hall				
Barlow Pioneer	A				1852			
Restlawn Memory Gardens				Rt. 1 Salem, office 831 Lancaster Dr. N.E.				
Zion Mennonite				Hubbard, OR				
Blougher Family				Former Charles Livesly Ranch near Turner, Oregon				

USE LETTER: C) 100-500  
 A) 0-25 D) 500-2000  
 B) 25-100 E) OVER 2000

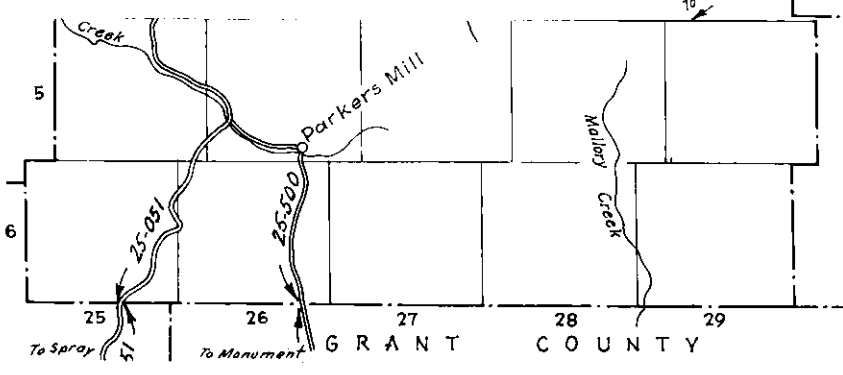
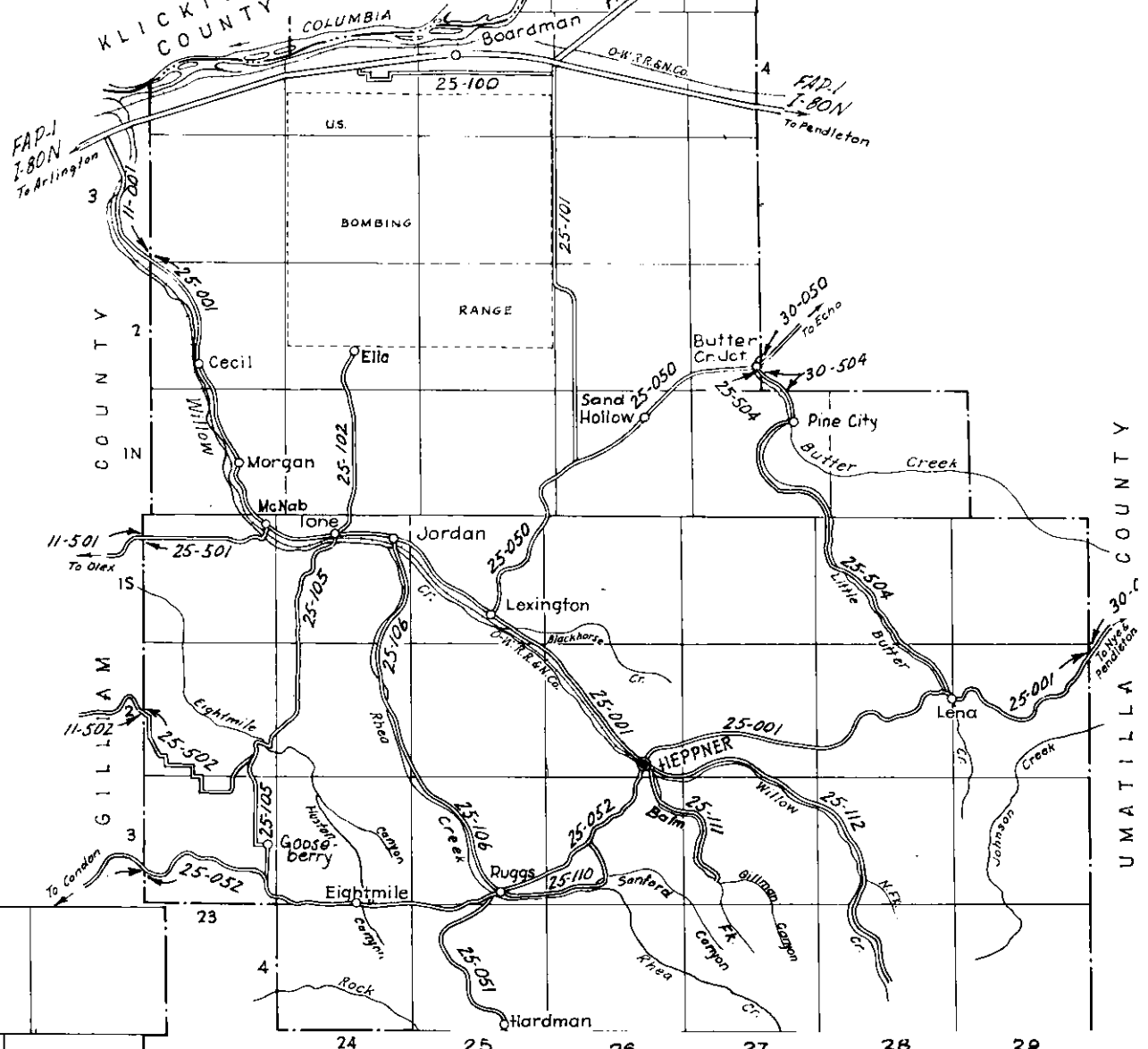
PLEASE STATE IN ACRES.

USE NUMBER:  
 1) FULLY TENDED 2) MODERATELY TENDED  
 3) FULLY TENDED 4) MODERATELY TENDED  
 5) OVERGROWN 6) DENSELY OVERGROWN  
 7) ABANDONED TO NATURE

IF CEMETERY IS IN AN INCORPORATED AREA, USE CITY ADDRESS. IF RURAL USE T, R, S, OR DESCRIBE LOCATION IN FEW WORDS.

WASHINGTON COUNTY MORROW COUNTY  
 BENTON COUNTY  
 KLUICKITAT COUNTY

Scale 0 2 4 Mi.



OREGON DEPARTMENT OF TRANSPORTATION CEMETERY SURVEY

COUNTY Morrow

NAME OF CEMETERY <small>IF KNOWN BY TWO NAMES, SHOW BOTH.</small>	INTERMENTS	SIZE	CONDITION	PERSON IN CHARGE <small>PLEASE GIVE NAME, ADDRESS OR PHONE OF PERSON IN CHARGE.</small>	YEAR ESTABLISHED	LOCATION		
						T	R	S
Morgan	C	4	5	0.7 Miles East of Hwy 74 - then south 0.3 miles to end of road	1905	1N	23E	23
Petteys	B	2	5	Near Ione on Baseline Road. Leave Hwy 74 at Jordan, 2 Miles N. E. & E	1870	1S	25E	6
Sand Hollow aka Charlie Long	B	1	7	About 6 miles from Bartholomew Home, formerly Calloway toward Lexington-Hermiston Rd. on Barclay Rd. (stones destroyed by Farmer)	1884	1N	26E	13
Wells Spring	B	2	7	It is along the old emigrant road that crosses the County East & West just south of Bombing Range	1848	2N	25E	20
Valby	B	3	5	At Valby- Near Valby Lutheran Church	1887	3S	24E	8
Yarlett	B		7	About 1-1/2 miles up North Fork of Butter Creek on a knoll (stones destroyed by Farmer)	1868	1N	27E	15
Rhea Creek	B	1.5	4	13.8 miles E & S. E. from Hwy 207 at Ruggs	1870	4S	26E	14
No name				6 or 7 miles south of Ione on Tews Rd.		2s	24E	6
Boardman	C		3	1 mile east of Boardman, Cemetery District	1922	4N	25E	9
Fairview-King-Tews	B	3	5	10 miles S. W. Ione	1870's	2S	24E	23
Gooseberry	A	1		1/2 mile West of Gooseberry then 1/2 mile North	1896	3S	23E	14
Hardman (old)	B	1	5	On hill top above the town of Hardman	1882	4S	25E	34
Hardman (IOOF)	C	4	5	3.5 miles from Hardman in Rood Canyon, left side on road as you leave Hardman toward Eightmile	1883	4S	25E	30
Heppner	D	10	3	On the South city limits of Heppner	1874	2S	26E	35
Irrigon	C	5	3	Just west of Irrigon	1922	5N	26E	30

USE LETTER: C) 100-500  
A) 0-25 D) 500-2000  
B) 25-100 E) OVER 2000

PLEASE STATE IN ACRES.

USE NUMBER:  
3) FULLY TENDED 4) MODERATELY TENDED  
5) OVERGROWN 6) DENSELY OVERGROWN 7) ABANDONED TO NATURE

IF CEMETERY IS IN AN INCORPORATED AREA, USE CITY ADDRESS. IF RURAL USE T, R, S, OR DESCRIBE LOCATION IN FEW WORDS.



OREGON DEPARTMENT OF TRANSPORTATION CEMETERY SURVEY

COUNTY Morrow

NAME OF CEMETERY IF KNOWN BY TWO NAMES, SHOW BOTH.	INTERMENTS	SIZE STATE IN ACRES.	CONDITION	PERSON IN CHARGE PLEASE GIVE NAME, ADDRESS OR PHONE OF PERSON IN CHARGE.	YEAR ESTAB- LISHED	LOCATION		
						T	R	S
Junkin	A	2	5	1/2 mile south 3/4 mile East of Valby	1885	3S	24E	16
Lexington aka Penland	C	5	3	South of Lexington. Penland Noted as N. of Lexington Cemetery - 2 entrances .12 miles apart	1874	1S	25E	34
Pleasant Point aka Lena	B	1.5	4	On Little Butter Creek Road between Lena & Pine City. Heppner Cemetery District 4.7 miles N. W. of Lena	1868	1S	28E	28 33
Clark Tippitt (private)	B		7	On land owned by Raymond French. Land plowed up into grain field. About 7 miles S. E. of Lena, OR	1870	3S	29E	4
Cecil	A		7	On the left side of highway as you leave Cecil for Heppner Junction down willow Creek on old highway	1860	s 2N	23E	29
Tommy Dean	A		4	On Gilliam/Morrow County Line	1885	1N	22E	26
Ione aka Highview	D	5	3	On hill above Ione, OR	1870	1S	24E	4

USE LETTER: C) 100-500  
A) 0-25 D) 500-2000  
B) 25-100 E) OVER 2000

PLEASE STATE IN ACRES.

USE NUMBER: 5) OVERGROWN  
3) FULLY TENDED 6) DENSELY OVERGROWN  
4) MODERATELY TENDED 7) ABANDONED TO NATURE

IF CEMETERY IS IN AN INCORPORATED AREA, USE CITY ADDRESS. IF RURAL USE T, R, S, OR DESCRIBE LOCATION IN FEW WORDS.



OREGON DEPARTMENT OF TRANSPORTATION CEMETERY SURVEY

NAME OF CEMETERY <small>IF KNOWN BY TWO NAMES, SHOW BOTH.</small>	INTERMENTS	SIZE	CONDITION	PERSON IN CHARGE <small>PLEASE GIVE NAME, ADDRESS OR PHONE OF PERSON IN CHARGE.</small>	YEAR ESTABLISHED	COUNTY Multnomah		
						LOCATION		
						T	R	S
Bridal Veil	B		7	Upon entering Bridal Veil, OR from new Columbia River Highway take 1st street to left to the end and walk around sub-station	1879			
Mt. View	C	2.0	3	Corbett, OR Turn up Smith Road before reaching Corbett Multnomah County Parks & Mem.	1880			
Pounder	A		6	1 mile east of Corbett; about 2-1/2 blks down Littlepage road. First dirt road to the right.	1915			
Escobar	B	.25	3	Gresham, OR on S. W. Walters Rd. Mult. Co. Parks & Mem.	1907	1s	3E	10
Forest Lawn Memorial Pk	E	16	3	Gresham, OR 665-1197 - Cemetery Office	1934			
Gresham Pioneer	D	2.0	3	S. W. Walters Road - Mult. Co Parks & Mem.	1851	1s	3e	10
St. Joseph Cemetery				2 miles before entering Gresham, on Powell Vly. Rd.	1880			
White Birch	C	.50	5	S. E. Walters Road - Gresham, OR -Mult. Co. Parks & Mem.	1888	1s	3e	9
Ahavai Sholom aka NEvi Sholom		5.0	3	S. W. 1st and Alice Sts - Portland	1871			
Beth Israel			3	426 S. W. Taylors Ferry Rd. - Portland 244-7698	1858			
Brainerd	C	1.1	3	Between 89th and 90th Ave. E. Glisan & E. Flanders Portland, OR - Multnomah Co. Park & Memorials 227-8411 x 440	1867	1n	2e	33
Columbia Pioneer Masonic	E	2.4	3	99th and Sandy Blvd. - Portland, OR - Mult. Co. Park	1877	1n	2e	21
Columbian Cemetery aka Love Cemetery	E	10.	4	1100 N. Columbia Blvd. - Portland - Gus Roth - Care-taker - Columbian Cemetery Assn. 289-3084 - 244-7862	1867	1n	1e	10
GAR	D	1	3	9002 S. W. Boones Ferry Rd - Adjacent to Greenwood Hills Cemetery - Mult. Co. Parks & Mem.	1889			

USE LETTER: C) 100-500  
A) 0-25 D) 500-2000  
B) 25-100 E) OVER 2000

PLEASE STATE IN ACRES.  
USE NUMBER: 3) FULLY TENDED 4) MODERATELY TENDED 5) OVERGROWN 6) DENSELY OVERGROWN 7) ABANDONED TO NATURE

IF CEMETERY IS IN AN INCORPORATED AREA, USE CITY ADDRESS. IF RURAL USE T, R, S, OR DESCRIBE LOCATION IN FEW WORDS.

OREGON DEPARTMENT OF TRANSPORTATION CEMETERY SURVEY

COUNTY Multnomah

NAME OF CEMETERY <small>IF KNOWN BY TWO NAMES, SHOW BOTH.</small>	INTERMENTS	SIZE	CONDITION	PERSON IN CHARGE <small>PLEASE GIVE NAME, ADDRESS OR PHONE OF PERSON IN CHARGE.</small>	YEAR ESTABLISHED	LOCATION		
						T	R	S
Terrace Lawn Memorial Pk				11667 S. E. Stevens Rd 659-1184				
Rose City	E	80	3	5625 N. E. Fremont St. - Portland 281-3821	1906			
Shaarie Torah (adjoins Keser Israel)				Out 72nd Ave. to Nehalem turn right - 226-6131 Mr. Cohen - 288-3149	1905			
Skyline Memorial Gardens aka-Northwest Memorial Gardens	E	135	3	4101 N W Skyline Blvd -Portland 292-6611	1951			
Unknown child grave and marker	A		4	N. E. 169th and Banfield expressway - Portland	1849			
Pleasant Home	B	2	5	Powell Valley - 5 miles S. E. of Gresham on Bluff and Pleasant Home Rds.	1837	1s	1e	13
Cline			7	Plowed under - on Holbrook Property - abandoned		2n	1w	8,9, 16,17
Taylor	A	.01	6	3-1/2 mi. to the left on Sauvie Island Rd. after cross- ing bridge from the mainland.	1893	2n	1w	7
Moar				Sauvies Island - On James D. Lyons property. 3 miles to left on Sauvie Island Rd. after crossin g bridge from mainland	1893	2n	1w	7
Douglass	E	9.1	3	S. E. 257th & Hensley Rd Off S. E. Stark St. , Troutdale, OR, Mult. Co. Parks & Memorials	1866			
Gatton	B	.27		end of Swift Blvd - E. side of N. Simmons at the intersection of N. Burgard	1873	2n	1w	36
Gethsemane	D	90	3	11666 S. E. Stevens Rd - 659-1350	1959			
Greenwood Hills				9002 S. W. Boones Ferry Rd. - Portland 244-8867				

USE LETTER: C) 100-500  
A) 0-25 D) 500-2000  
B) 25-100 E) OVER 2000

PLEASE  
STATE  
IN ACRES.

USE NUMBER:  
3) FULLY TENDED 5) OVERGROWN  
4) MODERATELY TENDED 6) DENSELY OVERGROWN  
7) ABANDONED TO NATURE

IF CEMETERY IS IN AN  
INCORPORATED AREA, USE CITY  
ADDRESS. IF RURAL USE T, R, S, OR  
DESCRIBE LOCATION IN FEW WORDS.

OREGON DEPARTMENT OF TRANSPORTATION CEMETERY SURVEY

COUNTY Multnomah

NAME OF CEMETERY <small>IF KNOWN BY TWO NAMES, SHOW BOTH.</small>	INTERMENTS	SIZE	CONDITION	PERSON IN CHARGE <small>PLEASE GIVE NAME, ADDRESS OR PHONE OF PERSON IN CHARGE.</small>	YEAR ESTABLISHED	LOCATION		
						T	R	S
Jones aka Mt. Zion;Sylvan	B	2.5	3	S. W. Hewitt & Scholls Fry Rd. - Mult. Co. Parks & Mem.	1854	1s	1E	6,7
Keser Israel	C	2	3	Out 7 <sup>th</sup> Avenue to Nehalem turn right adjoins Shaarie Torah - Rbt. Lohman - 656-5915	1924	1S	2E	20
Lincoln Memorial Pk	E	325	3	10500 S. E. Mt. Scott Blvd - Portland, OR 771-1117	1905			
Lone Fir - aka Mt. Crawford	E	30.5	3	2115 S. E. Morrison - Portland -227-8411 - Mult. Co. Pks & Memorial	1855	1S	1E	1,2
Loomis	A	.5	7	Between N. Edison & N. Reno Sts Portland	1854	1N	1W	1,2
Mt. Calvary	E	70		333 S. W. Skyline Blvd. Portland - 292-6621	1888	1S	1E	2
Mt. View - Stark aka Hall	C	.75	3	On Stark St. - 1 mi. east of 244th St. thence one block east of Kane - Hensley Rd. Sign - Mult Co. Pks & Mem.	1886	1N	3E	35
Multnomah Park	E	9.25	3	S. E. 82nd at Holgate Blvd - Mult Co. Pks & Mem.	1888			
Portland Memorial & Mausoleum	E	7	3	6705 S. E. 14th Ave. Portland - 236-4141	1905			
Ramsey Burial Plot	A		7	On N. Swift Blvd on E. side of the intersection of Burgard and N. Simmons Sts. - Portland	1895	2N	1W	36
Riverview Mausoleum	E	40	3	0318 S.W. Taylors Ferry Rd. Portland 244-7577	1960	1S	1E	22,27
Abraham	A		7	S. E. 60th & Yamhill, Portland	1871	1S	1E	6
Carters IOOF				Canyon Rd. & S. W. Jefferson	1871	1S	1E	4
McQuinn	A	1	7	Sauvies Island	1854	2N	1W	6

USE LETTER: C) 100-400  
A) 0-25 D) 500-2000  
B) 25-100 E) OVER 2000

USE NUMBER: 1) OVERGROWN 5) OVERGROWN  
2) FULLY TENDED 6) DENSELY OVERGROWN  
3) MODERATELY TENDED 7) ABANDONED TO NATURE

IF CEMETERY IS IN AN INCORPORATED AREA, USE CITY ADDRESS. IF RURAL USE T, R, S, OR DESCRIBE LOCATION IN FEW WORDS.

OREGON DEPARTMENT OF TRANSPORTATION CEMETERY SURVEY

Multnomah  
COUNTY

NAME OF CEMETERY <small>IF KNOWN BY TWO NAMES, SHOW BOTH.</small>	INTERMENTS	SIZE	CONDITION	PERSON IN CHARGE <small>PLEASE GIVE NAME, ADDRESS OR PHONE OF PERSON IN CHARGE.</small>	YEAR ESTABLISHED	LOCATION		
						T	R	S
Lincoln Memorial				10500 S. E. Mt. Scott		1S	2E	22
Mt. View - Corbett	C					1S	1E	2
Powell Grove aka Central Grove	C	1	3	122nd Ave. N. E. & Sandy Blvd on Powell DLC #1001 Multnomah Co. Parks & Mem.	1848	1N	2E	22,23
Stump	B	1	7	Macrum Ave. St. Johns Area	1867	1N	1E	6
Cemetery Hill				East of Springdale				
Japanese				3743 N. E. 50th Portland				
I00F				On Holgate St. across from Kindworth Park		1S	2E	22
No name				Off Sunset Hwy on S. W. Grant, Portland		1S	1E	6
No name				East of Corbett off ramp of I-5				
Rose City Lodge (Jewish)			3	S. W. Canyon Lane - Mr. Geo Pearlman 281-9120				
Abrahams	A		7	S. E. 60th & Yamhill, Ptld.	1871	1S	1E	6
Carters I00F				Canyon Rd. & S. W. Jefferson	1871	1S	1E	4
Willamette National	E	93	3	Veterans and Veterans families buried here. About 47,000 persons buried here. Operated by the U. S. Dept. of Veterans Affairs 11800 S. E. Mt. Scott Blvd. - Samuel Davis Superintendent	1951			

USE LETTER: C) 100-500  
A) 0-25 D) 500-2000  
B) 25-100 E) OVER 2000

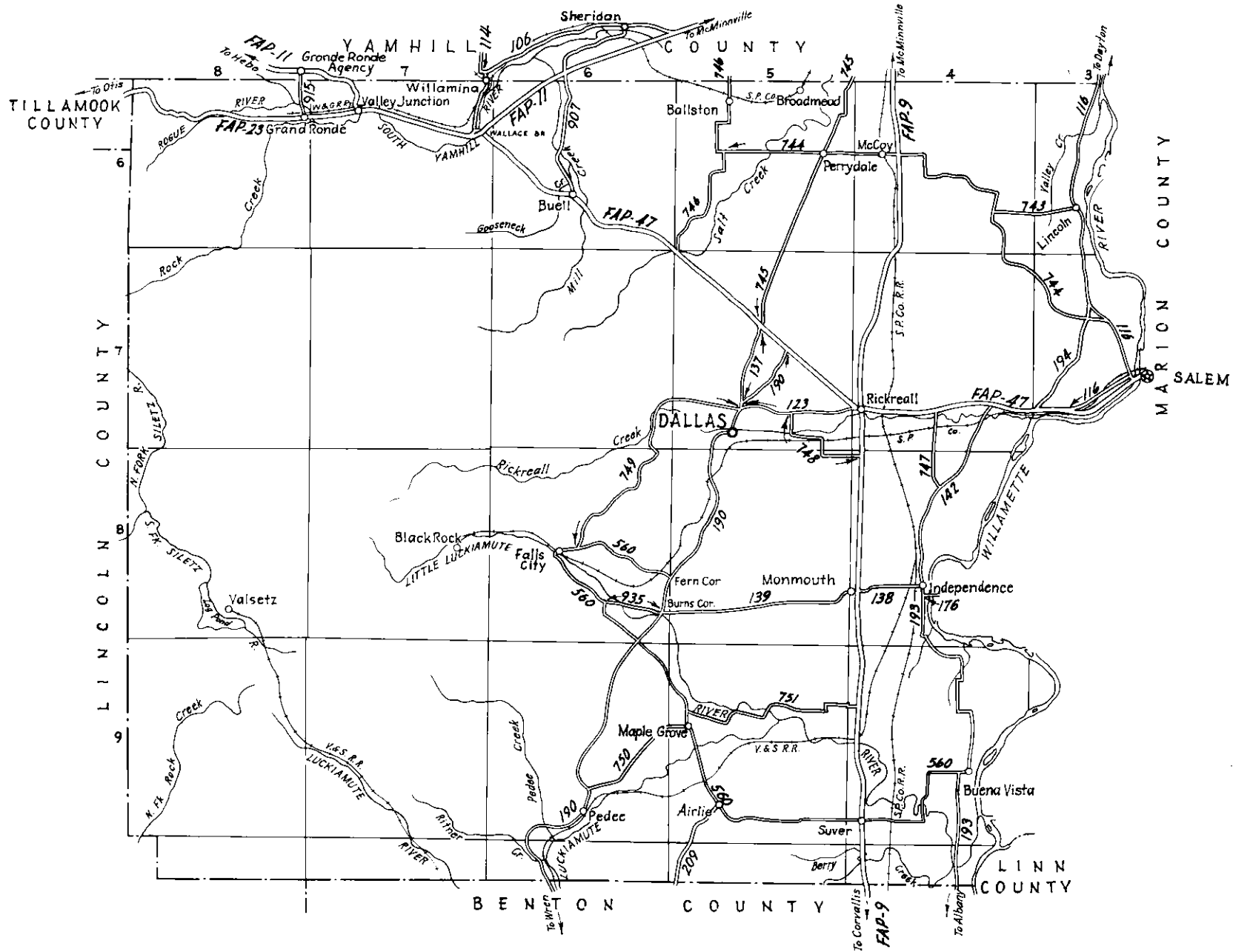
PLEASE STATE IN ACRES.

USE NUMBER: 1) FULLY TENDED 2) MODERATELY TENDED 3) OVERGROWN 4) DENSELY OVERGROWN 5) OVERGROWN 6) DENSELY OVERGROWN 7) ABANDONED TO NATURE

IF CEMETERY IS IN AN INCORPORATED AREA, USE CITY ADDRESS. IF RURAL USE T, R, S, OR DESCRIBE LOCATION IN FEW WORDS.

# POLK COUNTY

Scale 0 1 2 M.



OREGON DEPARTMENT OF TRANSPORTATION CEMETERY SURVEY

NAME OF CEMETERY <small>IF KNOWN BY TWO NAMES, SHOW BOTH.</small>	INTERMENTS	SIZE	CONDITION	PERSON IN CHARGE <small>PLEASE GIVE NAME, ADDRESS OR PHONE OF PERSON IN CHARGE.</small>	YEAR ESTABLISHED	COUNTY <u>Polk</u>		
						LOCATION		
						T	R	S
Alderman	A	.10	7	On Bethel Heights Rd. on J. Rowland Farm in Spring Valley	1896	6S	4W	13
Ball Family -Ballston	B	.5	4	N. W. of Ballston on May Yocum Rd.- turn on dead end rd.	1853	6S	5W	5
Baskett Family	A	.10	7	1-1/2 Mi. North of Dixie	1891			
Bethel	D	2.	4	1/2 Mile South of Bethel Area at McCoy	1848			
Blair	B	.75	4	Near Harmony Cemetery N. E. of Buell	1853	6S	6W	16
Brown, Wm. C.	C	1.5	4	Between Dallas and Polk Station on West side of Road	1854	7S	5W	22
Brown, George	B	.25	7	N. W. of Dallas	1859	7S	5W	8-9
Buena Vista aka IOOF; Hilltop	C	3	4	At the end of Charles Bauman Rd. out of Buena Vista Cemetery District	1846	9S	4W	23
Burch Family aka Thielsen; Pioneer	C	1	4	In a field about 1 mile S. E. of Rickreall	1845	7S	4W	32
Carey	A	.10	7	At Falls City up the hill behind Carey Candy Store about 1/2 mile out of town on Dallas Rd. no road in to the Cemetery	Late 1800's	8S	6W	35
Cemetery Hill aka IOOF	D	2	4	Independence - Hilltop Cemetery Assn.	1872	9S	4W	9
Chamberlain	B	.5	7	In farmer's filed 1 Mile S. of Helmick State Pk.	1859	9S	4W	19
Dallas IOOF				1/2 mile S. of Dallas on Hwy. 223. Bollman Funeral Home 623-3286		8S	5W	5
Davidson - Butler - Rodgers	B	1	7	2 miles South of Monmouth off Hwy. 51 no road to cemetery	1854	8S	5W	35
Embree	B	.30	4	Rickreall 1 mile E.; 1/4 mile South of Hwy in field	1863	7S	4W	36

USE LETTER: C) 100-500  
A) 0-25 D) 500-2000  
B) 25-100 E) OVER 2000

PLEASE STATE IN ACRES.  
USE NUMBER: 3) FULLY TENDED 5) OVERGROWN  
4) MODERATELY TENDED 6) DENSELY OVERGROWN  
7) ABANDONED TO NATURE

IF CEMETERY IS IN AN INCORPORATED AREA, USE CITY ADDRESS. IF RURAL USE T, R, S, OR DESCRIBE LOCATION IN FEW WORDS.



OREGON DEPARTMENT OF TRANSPORTATION CEMETERY SURVEY

NAME OF CEMETERY <small>IF KNOWN BY TWO NAMES, SHOW BOTH.</small>	INTERMENTS	SIZE	CONDITION	PERSON IN CHARGE <small>PLEASE GIVE NAME, ADDRESS OR PHONE OF PERSON IN CHARGE.</small>	YEAR ESTABLISHED	COUNTY POLK		
						T	R	S
English	C	.25	4	Monmouth . Moved across from Fir Crest Cemetery. Approx 122 graves - Mrs. Clarice Pomwell 838-1185	1851	9S	4W	6
Etna or Etna Baptist Church aka Aetna; Crowley; Pleasant Hill Baptist	C	1.5	4	Rickreall. Follow Hwy 99W North about 3-1/2 miles	1852	7S	4W	7
Fall City aka Old City	C	2	4	N. E. of Fall City on North Side of County Rd. 8619 - City Hall @ Fall City Mr. Graham (Claude) Dallas 623-8884	1892	8S	6W	16
Fall City - IOOF	C	2	4	East of Fall City	1907	8S	6W	21 & 22
Edwards aka Ritner; Pedee	B			On a hill about 1/2 Miles West of Pedee schoolhouse across the road from Womer Cemetery	1859	9S	6W	32
Fir Crest aka IOOF; Monmouth; new Smith, Liggett		2	3	Monmouth - Call the City	1848	9S	5W	1
Fort Hill				At Fort Hill 2 Miles west of Wallace Bridge on the Hussey DLC		6S	7W	8
Graves, Diana								
George Kirby Gay (private 1 grave)				Out Wallace Rd. from W. Salem past Lincoln	1870	6S	3w	17 & 20
Gold Creek				On Hwy 18 & 22		6S	7W	15
Grande Ronde - Indian						5S	8W	36
William Harland Family aka Quiring; Fast	A	.10	4	On William Harland Farm North East of Dallas off Hwy 22	1893			
Hart aka Riggs, Ferns Corner	B	.34	5	1/2 Mile S. of Fern Corner on Hwy 223 on East side of Rd.	1848	8S	6W	36

USE LETTER: C) 100-500  
A) 0-25 D) 500-2000  
B) 25-100 E) OVER 2000

PLEASE STATE SIZE IN ACRES.  
USE NUMBER: 1) FULLY TENDED 2) MODERATELY TENDED 3) OVERGROWN 4) DENSELY OVERGROWN 5) ABANDONED TO NATURE 6) 7)

IF CEMETERY IS IN AN INCORPORATED AREA, USE CITY ADDRESS. IF RURAL USE T, R, S, OR DESCRIBE LOCATION IN FEW WORDS.

OREGON DEPARTMENT OF TRANSPORTATION CEMETERY SURVEY

COUNTY POLK

NAME OF CEMETERY <small>IF KNOWN BY TWO NAMES, SHOW BOTH.</small>	INTERMENTS	SIZE	CONDITION	PERSON IN CHARGE <small>PLEASE GIVE NAME, ADDRESS OR PHONE OF PERSON IN CHARGE.</small>	YEAR ESTABLISHED	LOCATION		
						T	R	S
Highland aka Hosford Methodist	B	.10	7	N. E. Corner of Orchard Heights and Doaks Ferry Rd. not now in existence.	1870	7S	3W	21
Hooker family aka Dannette Farm			7	S. of Monmouth near Lewisville, logged over. Margaret Overkhatzer at Cottage Grove		9S	5W	23 24
Hubbard aka Boydston	A			Fall City 1 Mile S. E. on Rd. to Camp Kilowan 1/2 mile from Oakhurst School - Mr. Graham		8S	6W	28
Hussey DLC	A	.01	7			6S	7W	15
Indian - Grande Ronde				North of Grande Ronde		6S	8W	11
Jennings aka Ernest	A	.20	6	Bethel Heights Rd.	1872	6S	4W	14
McGuire Farm				McGuire Farm near Lewisville		9S	5W	13
McTimmonds	A			2 graves on McTimmonds DLC	1878	9S	6W	10-15
Liggett	A		7	All graves moved to new - Smith Cemetery 10-14-42	1873	9S	5W	6
Lewis Family	A		7	All graves moved to new - " " "	1856	9S	5W	18
Marks Farm	A		7	2 burials at the crest of a knoll off Polk County Rd. # 7411 in a grove of scrub oaks - on private property	1854	6S	4W	33
Montgomery	B		5	Two miles E. of Pedee off Hwy. 223 on John Zumwalt DLC	1854	9S	6W	23 27
Nealy family								
Nesmith James W. aka Rickreall	A	.01	4	Rickreall on Polk Co. Fairgrounds near Rickreall Creek	1885	7S	4W	30
Pleasant Hill aka Red Prairie Methodist	C	1.5	5	2-1/2 miles W. of Ballston on the Nathan Connor DLC	1852	6S	6W	12
Putnam Farm	A			In Eola area	1893			

USE LETTER: C) 100-500  
A) 0-25 D) 500-2000  
B) 25-100 E) OVER 2000

PLEASE STATE IN ACRES.  
USE NUMBER: 5) OVERGROWN  
3) FULLY TENDED 6) DENSELY OVERGROWN  
4) MODERATELY TENDED 7) ABANDONED TO NATURE

IF CEMETERY IS IN AN INCORPORATED AREA, USE CITY ADDRESS. IF RURAL USE T, R, S, OR DESCRIBE LOCATION IN FEW WORDS.

OREGON DEPARTMENT OF TRANSPORTATION CEMETERY SURVEY

COUNTY POLK

NAME OF CEMETERY <small>IF KNOWN BY TWO NAMES, SHOW BOTH.</small>	INTERMENTS	SIZE	CONDITION	PERSON IN CHARGE <small>PLEASE GIVE NAME, ADDRESS OR PHONE OF PERSON IN CHARGE.</small>	YEAR ESTABLISHED	LOCATION		
						T	R	S
Rest Lawn Memorial			3	At the corner of Brunk Rd. and Coast Hwy 22(new) 364-0138		7S	4W	26-27
Robbins	A	1	7	Moved to IOOF in Dallas		7S	5W	
Salt Creek	C	6	3	On Salt Creek Rd. out of Dallas. Esther Oudeans 363-3086	1851	7S	5W	6 7
Schragg aka Mennonite	A	.01	5	3-1/2 miles SW of Dallas near Liberty	1882	8S	6W	12-13
Shaw - DLC aka Brunk Farm	B	.5	7	Farmed over. Brunks Corner N. of Golf Course	1856	7S	4W	27
Smith aka Lewis	C	.5	4	Now located S. of Monmouth across from Fir Crest & N. of English - moved to Monmouth when Camp Adair was built (275 graves)	1857	9S	5W	6
Spring Valley Presbyterian Church aka Zena	C	1.5	4	At the old Zena Church N. E. on Brush College Rd.	1858	6S	4W	36
Stump Farm	A			S. W. of Monmouth right side Fishbath Hill Rd. possibly near Airlie	1880	8S	5W	27
Pedee	A	.10	4		1857	9S	6W	32
Union Baptist aka Harmony	C	1.	4	Harmony Rd near Ballston	1861	6S	6W	4
Wallace Bridge aka Mennonite	B	.5	3	On the S. E. side of Bridge on the Old Wallace Bridge Rd.	1870	6S	8W	13
Whitaker- private family	A	.01	7	Monmouth area. N. about 2 miles 2nd rd. turn west.	1856	8S	5W	11
Williams	A	.01	5	1/2 mile S. of Airlie right behind the Airlie School	1865	9S	5W	32
Whitley				Monmouth		9S	4W	
Womer	C	1.5	4	1 mile west of Pedee. Take 223 to where it turns south, take North rd. to Cemetery just across the Rd. from Edwards	1887	9S	6W	32

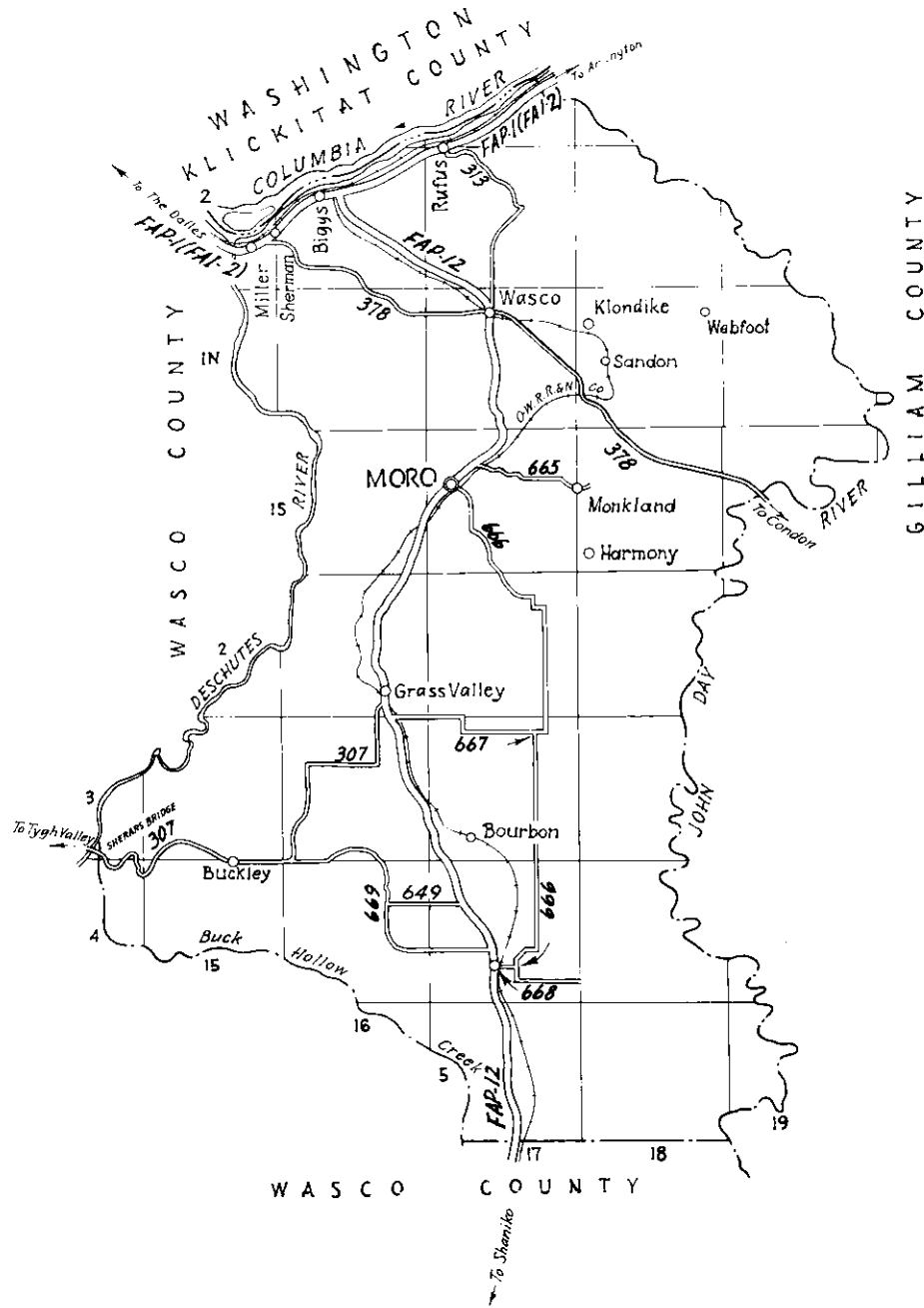
USE LETTER: C) 100-500  
A) 0-25 D) 500-2000  
B) 25-100 E) OVER 2000

PLEASE STATE SIZE IN ACRES.  
USE NUMBER: 3) OVERGROWN  
31) FULLY TENDED 6) DENSELY OVERGROWN  
4) MODERATELY TENDED 7) ABANDONED TO NATURE

IF CEMETERY IS IN AN INCORPORATED AREA, USE CITY ADDRESS. IF RURAL USE T, R, S, OR DESCRIBE LOCATION IN FEW WORDS.

# SHERMAN COUNTY

Scale 0 2 4 Mi.



OREGON DEPARTMENT OF TRANSPORTATION CEMETERY SURVEY

NAME OF CEMETERY <small>IF KNOWN BY TWO NAMES, SHOW BOTH.</small>	INTERMENTS	SIZE	CONDITION	PERSON IN CHARGE <small>PLEASE GIVE NAME, ADDRESS OR PHONE OF PERSON IN CHARGE.</small>	YEAR ESTABLISHED	COUNTY Sherman		
						LOCATION		
						T	R	S
Daughtery Family	A		7	Located S. of Kent east of Wilcox Station on Rd. to Wilcox	1888	5S	17E	12
De Moss Springs	A	25	4	3 miles N. of Moro located in Grass Valley Canyon on a County Road at foot of large rock bluff - 0.8 miles N. E. of Highway 97	1893	1S	17E	3
Emigrant Springs	B	2.5	4	Along side of Old Oregon Trail N. E. of Wasco	1888			
I00F Kent	B	5.0	4	About 1 mile N. of Kent West off Highway 97	1891	4S	17E	21
I00F	C	5.13	4	Grass Valley on west side of Hwy 97	1887	2S	16E	22
Michigan	A	2.5	5	5 miles S. W. of Grass Valley on Sherars Bridge Rd. on Hwy 216	1887	3S	16E	16
I00F Moro aka American Legion	C	7.6	4	In Moro	1889	1S	17E	18
I00F- Wasco		4.3		In Wasco		2N	17E	31
Rose - Rose Hill	C	5.0	4	4 miles E. of Moro	1885	1S	17E	26
Rufus	A		5	South of Rufus on bluff overlooking the town and Columbia River	1900			
Sunrise	C	4.63	4	2-1/2 miles N. of Wasco approx. 1/4 mile S. of Hwy 97 Wasco Cemetery Association	1900	2N	17E	31
Wasco Methodist	B	3.12	6	2-1/2 miles N. of Wasco across Rd. from Sunrise Cemetery	1872	2N	17E	32
Wilcox	A		7	2-3 miles S. of Kent on the E side of Hwy 97	1898	5S	17E	10
Blackburne	A			On S. side of Hwy U. S. 30 about 3 miles West of Rufus These graves moved due to construction of The Dalles Dam.	1908			

USE LETTER: C) 100-500  
A) 0-25 D) 500-2000  
B) 25-100 E) OVER 2000

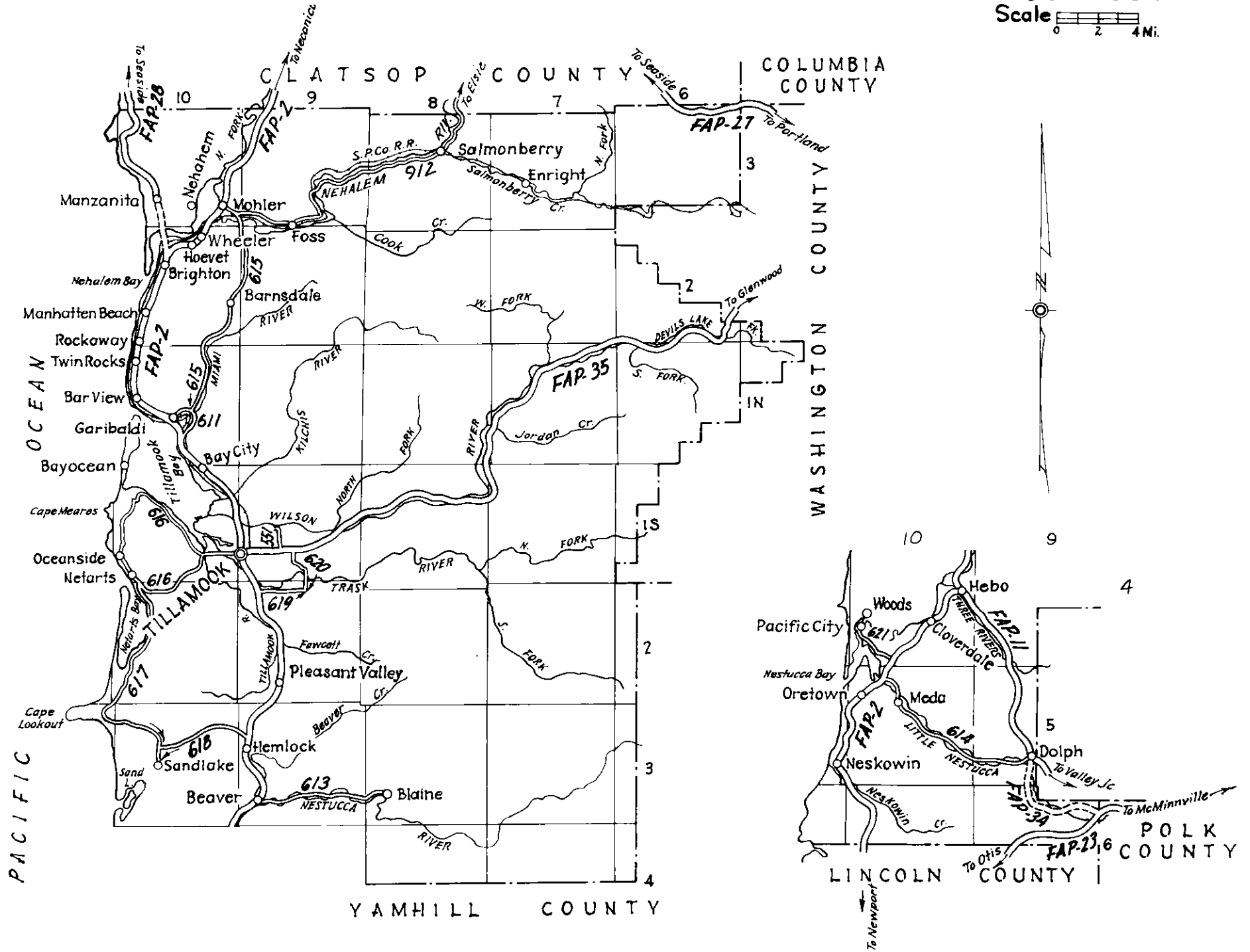
PLEASE STATE IN ACRES.

USE NUMBER: 5) OVERGROWN  
3) FULLY TENDED 6) DENSELY OVERGROWN  
4) MODERATELY TENDED 7) ABANDONED TO NATURE

IF CEMETERY IS IN AN INCORPORATED AREA, USE CITY ADDRESS. IF RURAL USE T, R, S, OR DESCRIBE LOCATION IN FEW WORDS.

# TILLAMOOK COUNTY

Scale 0 2 4 Mi.



OREGON DEPARTMENT OF TRANSPORTATION CEMETERY SURVEY

COUNTY Tillamook

NAME OF CEMETERY <small>IF KNOWN BY TWO NAMES, SHOW BOTH.</small>	INTERMENTS	SIZE STATE IN ACRES.	CONDITION	PERSON IN CHARGE <small>PLEASE GIVE NAME, ADDRESS OR PHONE OF PERSON IN CHARGE.</small>	YEAR ESTAB- LISHED	LOCATION		
						T	R	S
American Legion aka Fraternal Union	C		3	Located about 2 miles west of Nehalem on Hwy. 101 turning left on side road at banks app. ¼ mile from cemetery.	1900	3N	10W	28
Bailey	A		7	2 miles east of Tillamook on Third Street 2 miles south of Trask River - 1 infant grave.				
Bartnick	A		7	Located near Summit of Cape Mears Rd. where road forks one to Cape Mears Lighthouse, one to Tillamook River Ferry, one to Netarts at Cook Place now Happy Camp. 3 graves	1890	1S	10W	18
Batterson (Family Cemetery)	A		7	Located on homestead of William Batterson 3 graves.				
Beaver Creek aka Foland, United Brethren	C	11	4	Located on the north side of the Blaine Rd. app. 0.2 Mile east of Beaver and 16 miles south of Tillamook.	1884	3S	9W	29
Blaine	B	2.0	4	Located on the north side of Blaine Rd. app. 6.4 miles east of Beaver Creek 21 miles south of Tillamook.	1898	3S	8W	30
Browning	A			4 miles above Blaine on south side of Nestucca river 1 grave		4S	8W	3
Chatwood Babies (3)	A		7	On Chatwood Place, in south Tillamook County.				
Connell Baby	A		7	3 miles southeast of mouth of Testament Creek Jct 1 grave.				
Ludtke (Family Cemetery)	A		7	On Hwy. 53 about 2.8 miles from Mohler on mouth of North Fork of Nehalem River - 3 graves .	1915	3N	10W	13
McCormack	A		7	1½ miles south of Netarts boat basin on back of Braden Ranch. - 4 graves.	1889	2S	10W	8
McCowell	A		7	Located block 17 lot 5 of Netarts Bay Park addition.	1907			
Moore	A		7	Near intersection of Leonard St. and Bishop Ave. at Netarts.		1S	10W	5
Munson	A		7	South of Pleasant Valley south of Tillamook. 1 grave		2S	9W	

USE LETTER: C) 100-500  
A) 0-25 D) 500-2000  
B) 25-100 E) OVER 2000

USE NUMBER: 3) OVERGROWN  
3) FULLY TENDED 6) DENSELY OVERGROWN  
4) MODERATELY TENDED 7) ABANDONED TO NATURE

IF CEMETERY IS IN AN INCORPORATED AREA, USE CITY ADDRESS. IF RURAL USE T, R, S, OR DESCRIBE LOCATION IN FEW WORDS.

OREGON DEPARTMENT OF TRANSPORTATION CEMETERY SURVEY

COUNTY Tillamook

NAME OF CEMETERY <small>IF KNOWN BY TWO NAMES, SHOW BOTH.</small>	INTERMENTS	SIZE	CONDITION	PERSON IN CHARGE <small>PLEASE GIVE NAME, ADDRESS OR PHONE OF PERSON IN CHARGE.</small>	YEAR ESTABLISHED	LOCATION		
						T	R	S
Dolph	A		7	Near Dolph		5S	9W	
Dougherty	A			2 miles east of Tillamook 1/4 mile N. on Wilson River Loop or Shild Rd.		1S	9W	29/28
Earl	A		5	4 miles southeast of Tillamook on Long Prairie Rd. just north of old Blimp Base		2S	9W	4
Fairview aka Trask	C	1	4	3 miles east of Tillamook 1 mile south on Trask River Rd. about 1 mile in back of Sunset Heights Memorial Gardens east of second ridge.	1861	1S	9W	
Quick	A		7	Located at Quick Cor ner of Old Hwy. 101 about 1½ miles from Pleasant Valley Jct. 5 graves	1876			
Root	A		7	Located what now Oceanside app. across from Community Hall. 1 grave	1920	s 1S	11W	25
Perry	A		7	Near Fox Creek by Wilson River 13 miles east of Tillamook. 1 grave		1S	8W	1
Reinke	A		7	At Sandlake 1 grave		3S	10W	
Private	A		7	2 miles south of Tillamook River Rd. 1 mile west on Netarts Rd.		2S	10W	12/11
Private	A		7	½ mile south of Tillamook River Rd. 1 miles west on Matejeck Rd. - 1 grave		1S	10W	36
Sacred Heart	C		3	2 miles south of Tillamook Bay on Hwy. 101 turn left go to old Air Base Gates cemetery was located on the Air Base.	1903	2S	9W	5
No Name (Family Cemetery)	A		7	Located west side of North Fork Nehalem River on land homesteaded by Rob Crawford near the Clatsop Co. Line. 2 graves		3N	10W	14
Alley (Family Cemetery)	A		5	Located on Hwy. 53 3.6 miles north of Mohler on Homestead of John M. Alley. 7 graves	1885	3N	9W	18

USE LETTER: C) 100-500  
A) 0-25 D) 500-2000  
B) 25-100 E) OVER 2000

PLEASE STATE IN ACRES.

USE NUMBER: 5) OVERGROWN 6) DENSELY OVERGROWN 7) ABANDONED TO NATURE  
3) FULLY TENDED 4) MODERATELY TENDED

IF CEMETERY IS IN AN INCORPORATED AREA, USE CITY ADDRESS. IF RURAL USE T, R, S, OR DESCRIBE LOCATION IN FEW WORDS.



OREGON DEPARTMENT OF TRANSPORTATION CEMETERY SURVEY

COUNTY Tillamook

NAME OF CEMETERY <small>IF KNOWN BY TWO NAMES, SHOW BOTH.</small>	INTERMENTS	SIZE <small>PLEASE STATE IN ACRES.</small>	CONDITION	PERSON IN CHARGE <small>PLEASE GIVE NAME, ADDRESS OR PHONE OF PERSON IN CHARGE.</small>	YEAR ESTABLISHED	LOCATION		
						T	R	S
O'Hara	A			Located in the approx. vicinity of Rice Creek area	1856	2S	10W	5
Oretown	C		4	Located on hill 1/4 mile from Hwy. in an easterly direction from Hwy 101 at Oregon Gospel Church - Oretown Grange Caretaker	1886	5S	10W	7
Walker	A		7	4 miles east of Beaver on Beaver-Blaine Rd. at foot of hill near orchard. (at Boulder Crk)	1887	1S	9W	26
Wells	A			15 miles northeast of Tillamook on Trask River left side of road. - moved to Tillamook IOOF	1897	1S	8W	22 or 27
White	A		7	2 miles east on 3rd St. Tillamook, 1 mile south on McCormick Loop Rd.				
Woods IOOF aka Lakeview	A		7	0.7 Miles N. of Nestucca Bridge at Woods then 0.2 miles east	1889	4S	10W	18
Fisher Baby	A		7	West corner of Shipper Place on south side of road. Road went through this.				
Fawcette	A			Near Jct. of Old and New Hwy. at Pleasant Valley south of Tillamook. - 3 graves				
Gist	B		4	On County Rd. on the north side the Big Nestucca River about 2-1/2 miles northwest of Cloverdale. - N. side of rd.	1887	4S	10W	21
Hatch (Family Cemetery)	A			1 mile east of Garibaldi 1 mile south across Miami River. 2 graves.				
Hodgdon	A			Overlooking Hodgdon Creek at Netarts in section where Pearl St. was extended to Hwy 131	1881	1S	10W	32
Hutchen	A		7	3/4 mile from Nestucca River west. 2 graves				
Indian			7	About halfway between Netarts and Bay Ocean Jct. on west side of road.				

USE LETTER: C) 100-500  
A) 0-25 D) 500-2000  
B) 25-100 E) OVER 2000

USE NUMBER: 5) OVERGROWN  
3) FULLY TENDED 6) DENSELY OVERGROWN  
4) MODERATELY TENDED 7) ABANDONED TO NATURE

IF CEMETERY IS IN AN INCORPORATED AREA, USE CITY ADDRESS. IF RURAL USE T, R, S, OR DESCRIBE LOCATION IN FEW WORDS.

OREGON DEPARTMENT OF TRANSPORTATION CEMETERY SURVEY

NAME OF CEMETERY <small>IF KNOWN BY TWO NAMES, SHOW BOTH.</small>	INTERMENTS	SIZE IN ACRES.	CONDITION	PERSON IN CHARGE <small>PLEASE GIVE NAME, ADDRESS OR PHONE OF PERSON IN CHARGE.</small>	YEAR ESTAB- LISHED	COUNTY		
						T	R	S
						LOCATION		
Indian			7	Across bay from Garibaldi called Squaw Town				
I00F	C	2.36	3	Bay City . Alderbrook Lp. Rd. at S. end of town 1.3 miles S. E. of Hwy 101 - then left on Doughty Rd. .15 miles	1856	1S	10W	1
I00F Hebo	C	5.0	4	On east side of State Hwy. 101 0.65 Mi. W. of Hebo and 21 miles south of Tillamook.	1896	4S	10W	14
Lockwood aka American Legion	A			Overlooking Netarts Bay above what is now known as Happy Camp.		1S	11W	31
Lovell (Family Cemetery)	A		7	At Manzanita. 2 graves		3N	10W	29
I00F	D		3	Tillamook	1864	1S	9W	29
United Brethern	C	1.0	4		1884	3S	9W	29
Sandlake	A		7	Accross from Sandlake Cheese Factory		3S	10W	17
Schwalmas (Family Cemetery)	A		7	On west side of North Fork Nehalem River across Market Rd. from bridge.- 1 grave		3N	10W	
Scout Camp	A		3	At Cloverdale near Boy Scout Camp.	1898			
Scovell (Family Cemetery)	A		7	On Hwy. 53 5 miles north of Mohler near 3 Forks- 5 graves	1889	3N	10/9W	12/7
Hiram Wesley Smith	A		7	On a hill near Tillamook Golf Course west of Bay City Cemetery. 2 graves		1S	10W	2 or 1
Snyder (Family Cemetery)	A		7	On Hwy. 101 east of Manzanita. 1 grave		3N	10W	
Stratoff	A		7	½ mile south of Long Prairie Rd. on old Air Base 3 miles south of Tillamook.		2S	9W	
Sunset Heights Memorial Gardens	C	9.77	3	3 miles east of Tillamook on E. 3rd on county road 112 turn right at Jct. on Trask River Rd. or county road 111 and go ½ mile.	1941	1S	9W	28-33

USE LETTER: C) 100-500  
A) 0-25 D) 500-2000  
B) 25-100 E) OVER 2000

PLEASE STATE IN ACRES.  
USE NUMBER: 5) OVERGROWN  
3) FULLY TENDED 6) DENSELY OVERGROWN  
4) MODERATELY TENDED 7) ABANDONED TO NATURE

IF CEMETERY IS IN AN INCORPORATED AREA, USE CITY ADDRESS. IF RURAL USE T, R, S, OR DESCRIBE LOCATION IN FEW WORDS.

OREGON DEPARTMENT OF TRANSPORTATION CEMETERY SURVEY

COUNTY Tillamook

NAME OF CEMETERY <small>IF KNOWN BY TWO NAMES, SHOW BOTH.</small>	INTERMENTS	SIZE <small>PLEASE GIVE NAME, ADDRESS OR PHONE OF PERSON IN CHARGE.</small>	CONDITION	PERSON IN CHARGE <small>PLEASE GIVE NAME, ADDRESS OR PHONE OF PERSON IN CHARGE.</small>	YEAR ESTABLISHED	LOCATION		
						T	R	S
Sutton	A		7	Hill Rd. at south edge of Cloverdale	1871	4S	10W	22
Trout aka Joe Champion; Haynes	C		4	1 mile east from Tillamook on Hwy. 6 turn left 1/4 mile on Hughey Rd.		1S	9W	27
Union	B	1.5		Just off the east side of Hwy. 101 about 2.6 miles south of Cloverdale - Union Cemetery Association.	William Hudson 1913	4S	10W	33
Nehalem American Legion								
Sunset Gardens								
Fairview Pioneer								

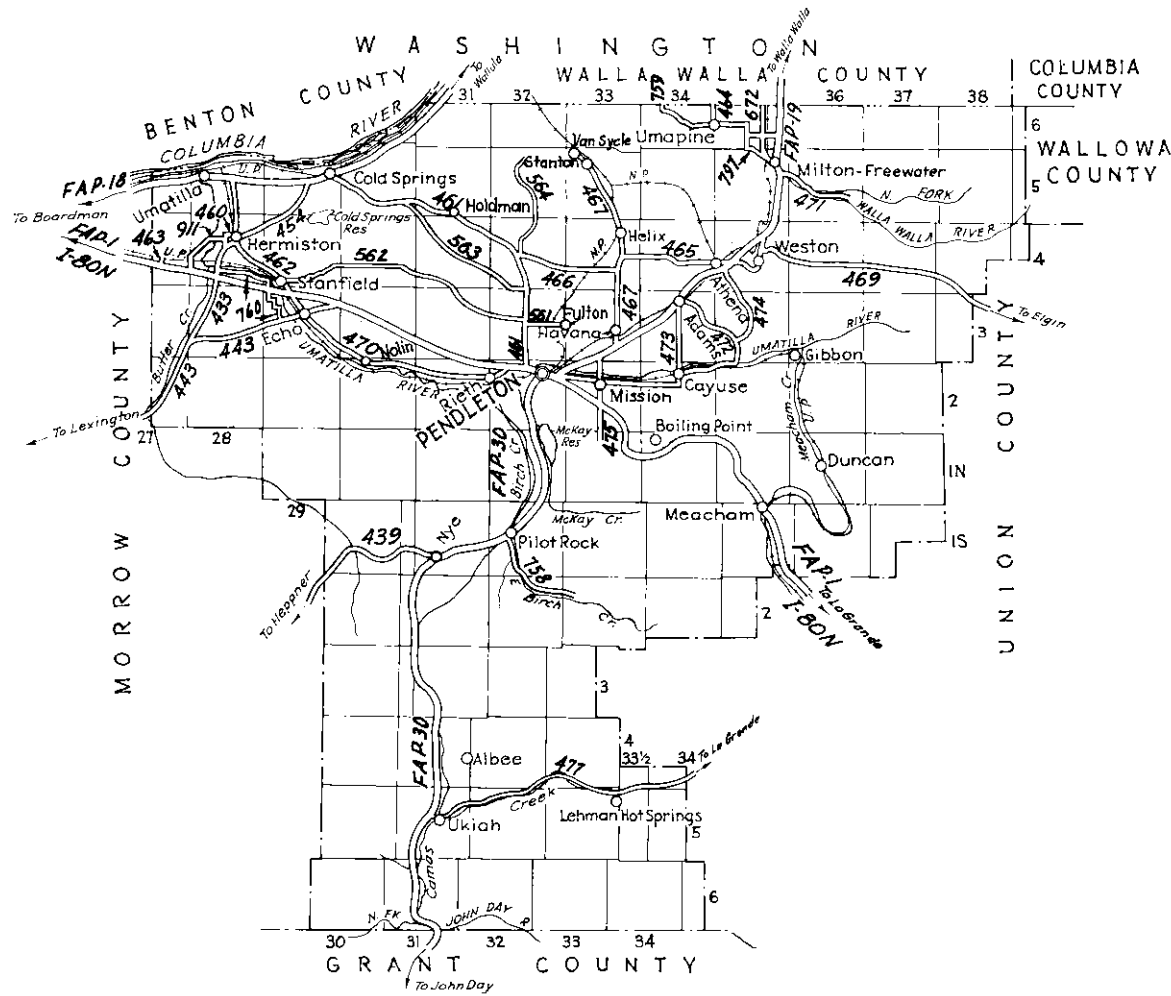
USE LETTER: C) 100-500  
A) 0-25 D) 500-2000  
B) 25-100 E) OVER 2000

USE NUMBER: 3) FULLY TENDED 4) MODERATELY TENDED 5) OVERGROWN 6) DENSELY OVERGROWN 7) ABANDONED TO NATURE

IF CEMETERY IS IN AN INCORPORATED AREA, USE CITY ADDRESS. IF RURAL USE T, R, S, OR DESCRIBE LOCATION IN FEW WORDS.

# UMATILLA COUNTY

Scale 0 4 8 Mi.



OREGON DEPARTMENT OF TRANSPORTATION CEMETERY SURVEY

COUNTY Umatilla

NAME OF CEMETERY <small>IF KNOWN BY TWO NAMES, SHOW BOTH.</small>	INTERMENTS	SIZE	CONDITION	PERSON IN CHARGE <small>PLEASE GIVE NAME, ADDRESS OR PHONE OF PERSON IN CHARGE.</small>	YEAR ESTABLISHED	LOCATION		
						T	R	S
James Grave				Helix	1888			
Kees aka Blue Mountain	C	1	5	1 mile west ½ mile south of west off Hwy. 11	1875	4N	35E	28
Koontz Grave	A			Eastern outskirts of Echo in a grain field	1852			
Meacham	A		5	Hwy. 30 between Pendleton and La Grande near the summit of Blue Mountains	Early 1800's			
Milton-Freewater IOOF	D		3	On hill above City of Milton-Freewater ½ mile from intersection of Hwy. 11 and 91st St. Milton-Freewater Com. Dist.	1878			
Milton-IOOF aka "Old Pioneer"	B		5	1 mile from Milton-Freewater beyond water resevoir on a hill behind City Hall on hill	1878			
Mountain Valley	A		5	About 1 mile west of Gurdane on hill to left	1888			
Nolin	B		4	13 miles west of Pendleton on old Hwy. 30 on left side of road Echo Com. Dist.	1869			
Ogle Family				Out of Pilot Rock				
Olney - Pendleton City	D	155	3	A short distance south of Pendleton off Hwy. 395 to right of Rd. at SW 23rd	1871			
Pioneer Park aka Pendleton Cemetery	A	2.5	7	North banks of Umatilla River NW 14th and NW Despain Ave.	1869			
Patterson Grave	A			On left side of Rd. as you go into Gurdane from Hwy. 395	1884			
Bowman Family				Pilot Rock				
Darr Family	A		5	½ mile west of Hwy. 395 in a gravel rd. leading to Gurdane, on the left side of rd. in a field.	1888			

USE LETTER: C) 100-500  
A) 0-25 D) 500-2000  
B) 25-100 E) OVER 2000

PLEASE STATE IN ACRES.

USE NUMBER: 5) OVERGROWN  
3) FULLY TENDED 6) DENSELY OVERGROWN  
4) MODERATELY TENDED 7) ABANDONED TO NATURE

IF CEMETERY IS IN AN INCORPORATED AREA, USE CITY ADDRESS. IF RURAL USE T, R, S, OR DESCRIBE LOCATION IN FEW WORDS.

OREGON DEPARTMENT OF TRANSPORTATION CEMETERY SURVEY

Umatilla

COUNTY

NAME OF CEMETERY <small>IF KNOWN BY TWO NAMES, SHOW BOTH.</small>	INTERMENTS	SIZE	CONDITION	PERSON IN CHARGE <small>PLEASE GIVE NAME, ADDRESS OR PHONE OF PERSON IN CHARGE.</small>	YEAR ESTABLISHED	LOCATION		
						T	R	S
De-Spain Gulch	A		7	On De-Spain Gulch Road northwest of Pendleton 4½ miles west of Hwy. 395 4 miles north of Hwy. 30.	1886			
Echo aka IOOF	C	4.75	3	Just Northwest of Echo City of Echo	1868			
Foster - Pioneer	B	1	7	1 mile south of Stanfield on east side of Umatilla River about 500 yards north of Bridge on Hwy. 30	1862	3N	29E	5
Gallaher	A		7	3½ miles northeast of Adams on the corner of Section owned by Hales family. It is now in Helix Cemetery District and has been tilled & destroyed.	1878			
German Luthern			4	½ mile out of Myrick - Helix Cemetery District				
Greasewood Finnish	A		4	½ mile north of Finnish Church - Helix Cemetery District		4N	33	35
Hannah Family-Gerking Ranch	A		7	1½ miles from Gallaher Cemetery -between Helix and Adams. Has been plowed over and stones discarded The original deed reads "A certain plot of ground 100 feet square.	1880	4	34E	30
Helix	B		3	½ mile south of Helix - Cemetery Dist. - See City of Helix	1874	4N	33E	11
Holdman	A		4	Just west of Holdman area on Hwy. 395 on top of bluff Helix Cemetery Dist.	1905	5N	31E	17
Hyatt Family	A			In pine grove 9 miles from Weston	1891			
Tutuilla Presb. Indian Mission	A		5	Directly behind church between McKay Dam and Blue Mt. 6 miles south of Highway 30	1885			
Ukiah	A		5	2 miles north of Ukiah on a gravel road beyond Ranger Station	1892			
Umatilla	B	2		West edge of Umatilla at corner of A St. and Hwy. 30 near Umatilla River Bridge on hill above City - City maintains	1866			

USE LETTER: C) 100-500  
A) 0-25 D) 500-2000  
B) 25-100 E) OVER 2000

PLEASE STATE SIZE IN ACRES.  
USE NUMBER: 3) FULLY TENDED 4) MODERATELY TENDED 5) OVERGROWN 6) DENSELY OVERGROWN 7) ABANDONED TO NATURE

IF CEMETERY IS IN AN INCORPORATED AREA, USE CITY ADDRESS. IF RURAL USE T, R, S, OR DESCRIBE LOCATION IN FEW WORDS.

OREGON DEPARTMENT OF TRANSPORTATION CEMETERY SURVEY

COUNTY Umatilla

NAME OF CEMETERY IF KNOWN BY TWO NAMES, SHOW BOTH.	INTERMENTS	SIZE	CONDITION	PERSON IN CHARGE PLEASE GIVE NAME, ADDRESS OR PHONE OF PERSON IN CHARGE.	YEAR ESTABLISHED	LOCATION		
						T	R	S
Valley aka Old Ford aka Ballou	B		5	It is on a hill overlooking the Valley about 3 miles north of Milton-Freewater on Ballou Road	1864			
Vinson	B	2	4	At Vinson this settlement is app. 14 miles west of Pilot Rock on Butter Creek on Franklin Hill Road	1869	1S	30E	31
Warner Family	A			App. 11 miles south of Pilot Rock turning left at Jct. property owned by Ivan Warner	1891			
Weston	C		3	East ½ mile of Weston on hill	1871	4N	35E	22
	A	.15	5	On southwest end of McKay Reservoir about 6 miles south of Pendleton east of Highway 395	1925			
Old Agency	A	1.87	5	3½ miles east of Pendleton on Old Highway No. 30	1898			
Homly		1.25	5	Cross Umatilla River at Cayuse, go north approx. 2 miles from gravel pit, then go 1 mile east and turn south toward river	1891			
Pilot Rock	C		3	On east Birch Creek Road about 1 mile from Pilot Rock	1865	1S	32E	20
Pleasant View	C	10.0	3	About 2 miles from Stanfield on South Edwards Road - City of Stanfield	1915			
St. Andrews Indian	B		1	East of Old Hwy. 30 about 12 miles east of Pendleton	1847			
Soldiers Graves	A			Across river from Echo	1855			
Sturdevant	A		7	Off U. S. 395 South and is North of Ukiah Jct, W of Hwy.	1888			
Thorn Hollow-Red Elk-Indian	A	1.25		18 miles east of Pendleton 1 mile east near town of Gibbon on south side of Umatilla River on high bluff	1901			
Tribble Family	A		7	Lost cemetery	1881			

USE LETTER: C) 100-500  
A) 0-25 D) 500-2000  
B) 25-100 E) OVER 2000

PLEASE STATE IN ACRES.

USE NUMBER:  
3) FULLY TENDED 5) OVERGROWN  
4) MODERATELY TENDED 6) DENSELY OVERGROWN  
7) ABANDONED TO NATURE

IF CEMETERY IS IN AN INCORPORATED AREA, USE CITY ADDRESS. IF RURAL USE T, R, S, OR DESCRIBE LOCATION IN FEW WORDS.

OREGON DEPARTMENT OF TRANSPORTATION CEMETERY SURVEY

COUNTY Umatilla

NAME OF CEMETERY <small>IF KNOWN BY TWO NAMES, SHOW BOTH.</small>	INTERMENTS	SIZE	CONDITION	PERSON IN CHARGE <small>PLEASE GIVE NAME, ADDRESS OR PHONE OF PERSON IN CHARGE.</small>	YEAR ESTABLISHED	LOCATION		
						T	R	S
No Name	B			About 10 miles from Heppner Echo Jct. on top of hill	1878			
No Name				3/4 mile south 1/2 mile east of Weston		4N	35E	28
Agency Indian		1	5	5 miles east of Pendleton on Hwy. 30 at Indian Agency	1865			
Albee	B			2 miles west of Albee in swampy area surrounded by a small stand of timber	1878			
Athena	C		3	1/2 mile northwest of Athena	1873	4N	34E	24
Basket Mt.	B		3	App. 15 miles east of Weston and 3 miles north of Weston-Elgin Hwy.	1870	s 4N	36E	18
Baumgardner Family	A			About 2 miles northwest of Echo	1868			
Bowlus	B	5	7	East of Milton-Freewater on road out of Spofford app. 8 miles south of Walla Walla, Washington	1873			
Skyview Memorial Park			3	9 miles out of Pendleton on Hwy 395				

USE LETTER: C) 100-500  
 A) 0-25 D) 500-2000  
 B) 25-100 E) OVER 2000

PLEASE STATE IN ACRES.

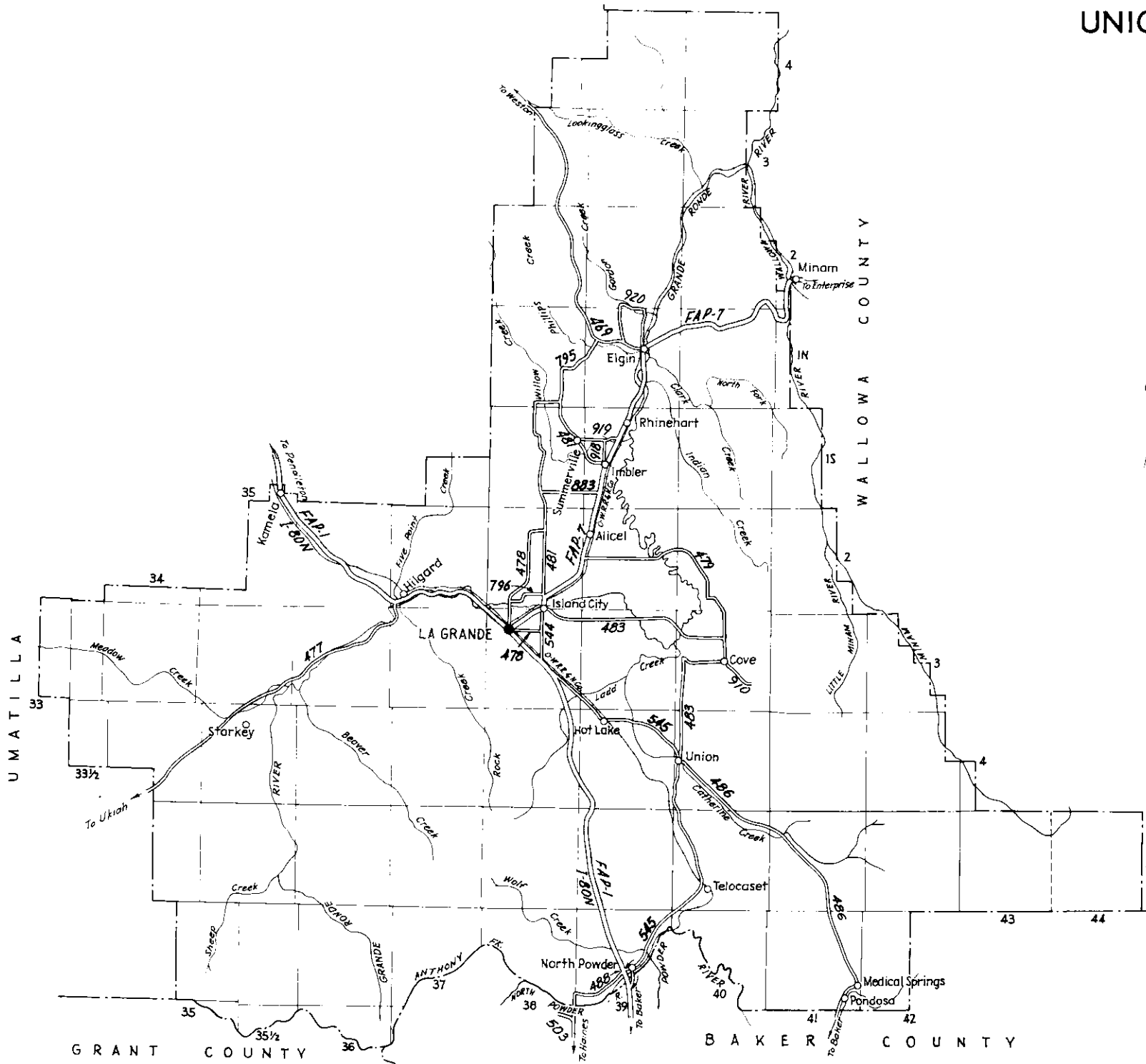
USE NUMBER: 1) FULLY TENDED 2) MODERATELY TENDED 3) FULLY TENDED 4) MODERATELY TENDED 5) OVERGROWN 6) DENSELY OVERGROWN 7) ABANDONED TO NATURE

IF CEMETERY IS IN AN INCORPORATED AREA, USE CITY ADDRESS. IF RURAL USE T, R, S, OR DESCRIBE LOCATION IN FEW WORDS.



# UNION COUNTY

Scale 0 2 4 Mi



UMATILLA

WALLOWA COUNTY

GRANT COUNTY

BAKER COUNTY

OREGON DEPARTMENT OF TRANSPORTATION CEMETERY SURVEY

NAME OF CEMETERY <small>IF KNOWN BY TWO NAMES, SHOW BOTH.</small>	INTERMENTS	SIZE	CONDITION	PERSON IN CHARGE <small>PLEASE GIVE NAME, ADDRESS OR PHONE OF PERSON IN CHARGE.</small>	YEAR ESTABLISHED	COUNTY Union		
						LOCATION		
						T	R	S
Ackles	B	4	4	2 mi. N. of La Grande on Glenn Rd. Records & maintenance by La Grande Cemetery District.	1866	2S.	38E.	21
Calvary (originally Roman Catholic Cemetery)	D	4	3	On 12th Street in La Grande. Records & maintenance by La Grande Cemetery District.	1895	3S.	38E.	8
Cove	D	15	3	On hill ½ mile S.E. of Cove. Records & maintenance by city.	1865			
Elgin	D	10	3	½ mile S.E. of Elgin on Clark Creek. Records & maintenance by City.	1880	1N.	39E.	23
Galloway	B	½	4	1½ miles N of Elgin on Rockwall Grange Road. Records & maintenance by city of Elgin.	1876	1N.	39E.	3
Grandview (formerly the I.O.O.F. Cemetery)	E	40	3	½ mile S.E. of La Grande on Foothill Road. Records & maintenance by La Grande Cemetery District	1895	3S.	38E.	16
Highland (also called Cricket Flat Cemetery)	C	5	4	½ mile N. of Hwy 82 on gravel road; junction is 4.2 miles N.E. of Elgin.	1880	1N.	40E.	5
Hilgard	B	2	4	½ mile N. of Hilgard. Private but maintained by La Grande Cemetery District.	1885	2S.	37E.	30
Hillcrest (formerly the Masonic Cemetery)	E	15	3	In La Grande. Bounded by E & H Avenues and 10th and 12th Streets. Entrance on G Avenue. Records & maintenance by La Grande Cemetery District.	1895	3S.	38E.	8
Indian Creek	A	½	7	5 miles S.E. of Elgin on Indian Creek Road and intersecting gravel road.	1880	1N.	39E.	36
Island City	D	8	3	½ mile S. of Island City on Hunter Lane. Records & maintenance by La Grande Cemetery District.	1890	3S.	38E.	3

USE LETTER: C) 100-500  
 A) 0-25 D) 500-2000  
 B) 25-100 E) OVER 2000

PLEASE STATE IN ACRES.

USE NUMBER:  
 3) FULLY TENDED 5) OVERGROWN  
 4) MODERATELY TENDED 6) DENSELY OVERGROWN  
 7) ABANDONED TO NATURE

IF CEMETERY IS IN AN INCORPORATED AREA, USE CITY ADDRESS. IF RURAL USE T, R, S. OR DESCRIBE LOCATION IN FEW WORDS.

**OREGON DEPARTMENT OF TRANSPORTATION CEMETERY SURVEY**

NAME OF CEMETERY <small>IF KNOWN BY TWO NAMES, SHOW BOTH.</small>	INTERMENTS	SIZE <small>PLEASE GIVE NAME, ADDRESS OR PHONE OF PERSON IN CHARGE.</small>	CONDITION	COUNTY <u>Union</u>				
				PERSON IN CHARGE <small>PLEASE GIVE NAME, ADDRESS OR PHONE OF PERSON IN CHARGE.</small>	YEAR ESTABLISHED	LOCATION		
						T	R	S
La Grande Cemetery (original)	D	4	-	Original La Grande cemetery. In disuse by 1910. Occupants moved to Hillcrest Cemetery in 1929. Site now occupied by Eastern Oregon State College.	1863	3S.	38E.	8
Mt. Pleasant (also called Scott Cemetery).	A	1	4	On Palmer Junction Road, 4.5 miles N. of its junction with Hwy 82 at Minam Hill summit.	1900	2N.	40E.	15
Nibley	A	-	-	On Cove Road, 5 miles west of Cove. Abandoned by 1910 and farmed over after 1950. Records preserved by LDS. No traces.	1898	3S.	39E.	1
North Powder	D	15	3	In N.E. corner of North Powder city limits on highway to Union. Maintained by City.	1875	6S.	39E.	22-23
The Park (cemetery is not named)	B	1	7	16.4 miles S.E. of Union on Hwy 203. In pine grove 100 yds N. of Hwy.	1875	6S.	41E.	11
Pine Grove	B	½	4	½ mile from nearest road, i.e., from Pine Grove Church, 8 miles E. of Elgin on Oregon hwy 82.	1900	1N.	40E.	12
Starkey	A	½	7	On timbered knoll, on fence line, ¼ mile E of nearest road (approx. ¾ mile south of Oregon hwy 244 at point approx. 13 miles S.W. of its junction with I80N.)	1882	4S.	35E.	3

USE LETTER: C) 100-500  
 A) 0-25 D) 500-2000  
 B) 25-100 E) OVER 2000

PLEASE STATE IN ACRES.

USE NUMBER: 1) FULLY TENDED 2) MODERATELY TENDED 3) OVERGROWN 4) DENSELY OVERGROWN 5) ABANDONED TO NATURE 6) OVERGROWN 7) DENSELY OVERGROWN

IF CEMETERY IS IN AN INCORPORATED AREA, USE CITY ADDRESS. IF RURAL USE T, R, S, OR DESCRIBE LOCATION IN FEW WORDS.

OREGON DEPARTMENT OF TRANSPORTATION CEMETERY SURVEY

NAME OF CEMETERY <small>IF KNOWN BY TWO NAMES, SHOW BOTH.</small>	INTERMENTS	SIZE	CONDITION	COUNTY Union				
				PERSON IN CHARGE <small>PLEASE GIVE NAME, ADDRESS OR PHONE OF PERSON IN CHARGE.</small>	YEAR ESTABLISHED	LOCATION		
						T	R	S
Summerville (also called Summerville-Imbler Cemetery)	D	15	3	1½ miles N.W. of Imbler on Dry Creek Road (¾ mile S.E. of Summerville).	1866	1S.	39E.	18
Union	D	10	3	On eastern edge of City of Union	1862	4S.	40E.	19
Weaver family cemetery	A			On Indian Creek Road 2.5 miles S.E. of Elgin. In field above house. Stones (not occupants) moved to Elgin Cemetery c.1950 and plot farmed over. No remaining visible traces. Private.	1870	1N.	39E.	26
Wright Cemetery (Lower Cove Road)	B	4	4	Private (On Wright farm, on hillside 100 yds. N of Lower Cove Road).	1870	2S.	40E.	18
Wright family cemetery (Medical Springs)	A	½	7	At Medical Springs. On edge of bluff immediately above and N.E. of intersection. Occupants are listed on large single marker at intersection.	1899	6S.	41E.	25

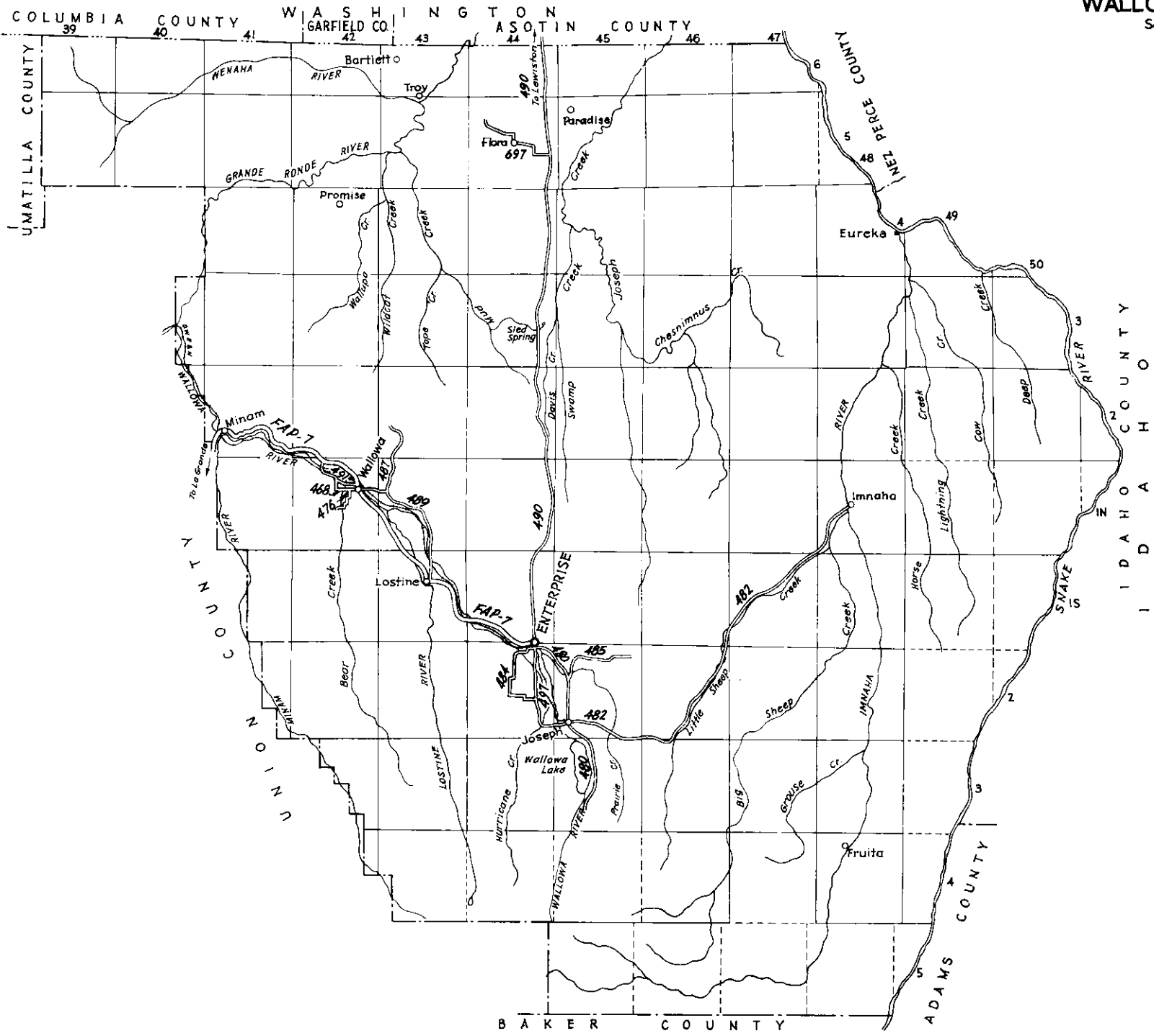
USE LETTER: C) 100-500  
 A) 0-25 D) 500-2000  
 B) 25-100 E) OVER 2000

USE NUMBER:  
 3) FULLY TENDED 5) OVERGROWN  
 4) MODERATELY TENDED 6) DENSELY OVERGROWN  
 7) ABANDONED TO NATURE

IF CEMETERY IS IN AN INCORPORATED AREA, USE CITY ADDRESS. IF RURAL USE T, R, S. OR DESCRIBE LOCATION IN FEW WORDS.

# WALLOWA COUNTY

Scale 0 2 4 Miles



OREGON DEPARTMENT OF TRANSPORTATION CEMETERY SURVEY

NAME OF CEMETERY <small>IF KNOWN BY TWO NAMES, SHOW BOTH.</small>	INTERMENTS	SIZE	CONDITION	PERSON IN CHARGE <small>PLEASE GIVE NAME, ADDRESS OR PHONE OF PERSON IN CHARGE.</small>	YEAR ESTABLISHED	COUNTY <u>Wallowa</u> LOCATION		
						T	R	S
Alder Slope	D	3.26	4	Near Enterprise	Early 1870's	2S	44	15
Bartlett		1.0		7.8 miles N. W. & north of Troy Via Bartlett Rd.	1880's	6N	43E	21
Bramlet Memorial				1.5 Miles N. of Hwy 82 on Promise Rd. then west 0.4 miles		2N	42E	33
Enterprise	C	15.49	3	At Enterprise	Late 1880's	1S	44E	35
Flora	B	1		½ mile north of Flora	1880's	5N	44E	21
Joseph (Private)		5.1	4	Southeast of Joseph	1880's	3S	45E	10
Joseph	B	2.67	5	Just on the outskirts of Joseph. 1.1 Mi. W of Hiway at Joseph	Late 1870's	2S	44E	36
Lost Prairie	B	1.0	4	Northwest of Flora app. 6.4 miles via Lost Prairie Rd.	Early 1880's	6N	44	31
Lostine				1.3 mile N. of Hwy 82 at Lostine on Jim Town Rd. then West 0.3 mile		1S	43E	3
Lower Valley aka Branded	B	1.5	3	Near Wallowa	1870's	4N	42E	11
McCubbins (Private)				1 mile north of Lostine may be the same cemetery as Lostine Cemetery	1870's	1S	43E	3
Nicolson				2.9 mile N. W. of Flora via lost Priarie Rd. S. side of Rd.		5N	44E	7
Promise	B	.10	4	At Promise. 20 Miles N. of Hwy 82 following Prombe Rd.	1880's	4N	42E	11
Prairie Creek	C	13.	3	2.1 miles E of JOseph on Sheep Cr. Hwy Then S. 1 mile	Late 1870's	2S	45E	34
Wallowa	C	3.28	3	East of Wallowa. 1.2 mi. E of Hwy 82 on Troy Rd.		1N	42E 43E	13 18

USE LETTER: C) 100-500  
A) 0-25 D) 500-2000  
B) 25-100 E) OVER 2000

PLEASE STATE IN ACRES.

USE NUMBER: 3) FULLY TENDED 4) MODERATELY TENDED  
5) OVERGROWN 6) DENSELY OVERGROWN 7) ABANDONED TO NATURE

IF CEMETERY IS IN AN INCORPORATED AREA, USE CITY ADDRESS. IF RURAL USE T, R, S, OR DESCRIBE LOCATION IN FEW WORDS.

OREGON DEPARTMENT OF TRANSPORTATION CEMETERY SURVEY

NAME OF CEMETERY IF KNOWN BY TWO NAMES, SHOW BOTH.	INTERMENTS	SIZE	CONDITION	PERSON IN CHARGE PLEASE GIVE NAME, ADDRESS OR PHONE OF PERSON IN CHARGE.	YEAR ESTABLISHED	COUNTY		
						Wallowa		
						T	R	S
Imnaha	B	1	5	At Imnaha	Late 1870's	1N	48E	21
Paradise	B	1	4	Leave Hwy 3 at Flora Jct. - 5 miles N. on Paradise - Kuhn Rd. - 700 Ft. off Rd. on Rt.	1880's	6N	45E	31
Single Childs Grave	A		4	Near Wallowa off highway	1870's			
Eden	A	.1	5	10.5 miles S. E. Troy 800 ft. S. W. of the County Rd.	1880's	5N	42E	31
Single Grave Baby Stubblefield	A	.01	7	Stubblefield Fork of Corral Cr. nearby		3N	48E	26
Private (Marks)	A			Below Imnaha	Late 1870's	2S	48E	2
Chief Joseph Cemetery & Monument				Off Highway, North end of Wallowa Lake		3S	45E	5

USE LETTER: C) 100-500  
A) 0-25 D) 500-2000  
B) 25-100 E) OVER 2000

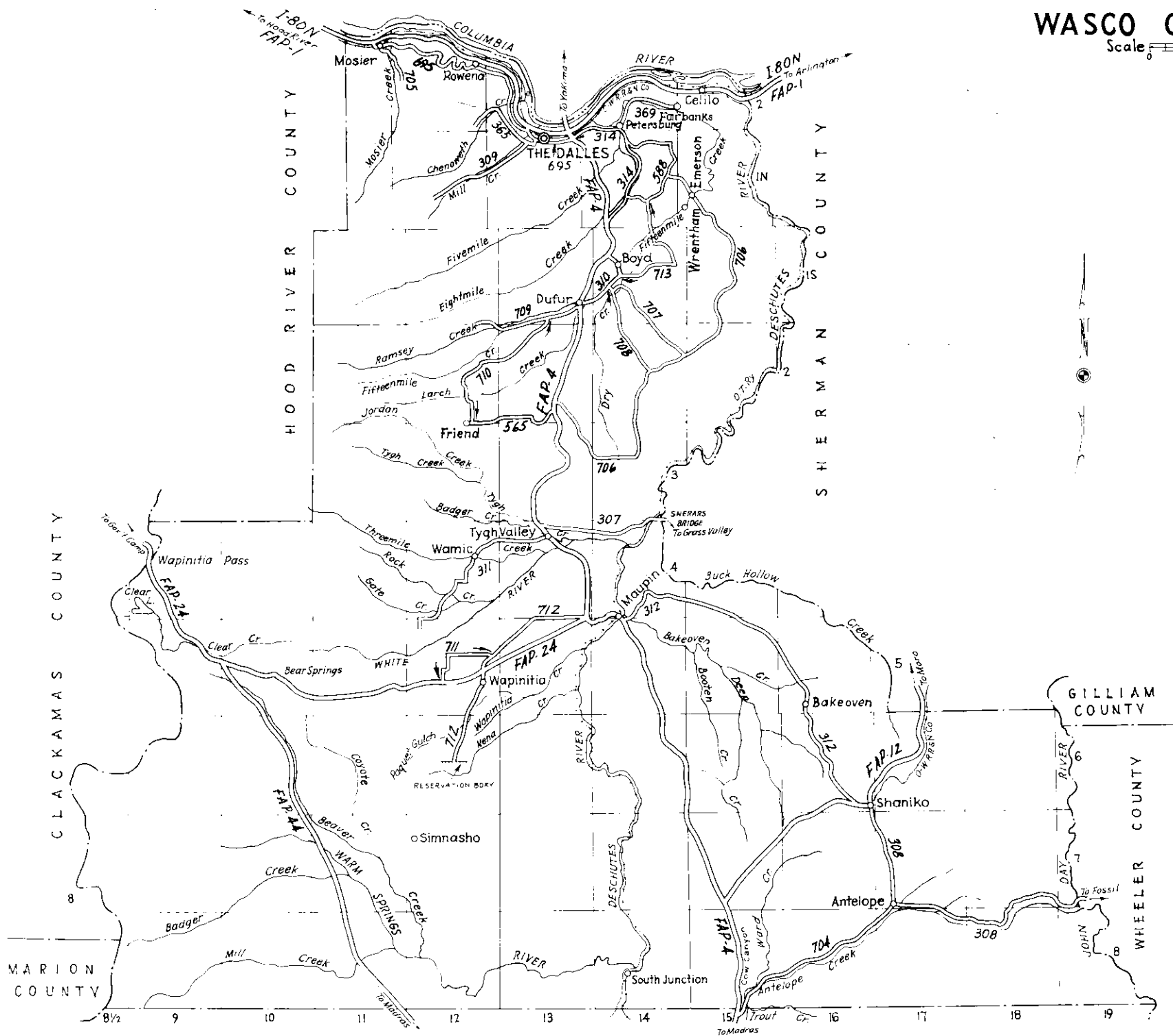
PLEASE STATE SIZE IN ACRES.

USE NUMBER:  
3) FULLY TENDED 5) OVERGROWN  
4) MODERATELY TENDED 6) DENSELY OVERGROWN  
7) ABANDONED TO NATURE

IF CEMETERY IS IN AN INCORPORATED AREA, USE CITY ADDRESS. IF RURAL USE T, R, S, OR DESCRIBE LOCATION IN FEW WORDS.

# WASCO COUNTY

Scale 0 2 4 Mi.





OREGON DEPARTMENT OF TRANSPORTATION CEMETERY SURVEY

COUNTY Wasco

NAME OF CEMETERY <small>IF KNOWN BY TWO NAMES, SHOW BOTH.</small>	INTERMENTS	SIZE	CONDITION	PERSON IN CHARGE <small>PLEASE GIVE NAME, ADDRESS OR PHONE OF PERSON IN CHARGE.</small>	YEAR ESTABLISHED	LOCATION		
						T	R	S
						<b>Antelope</b>		1
Catholic				At Dufur, OR				
Friend	B	2	6	1/2 Mile S.W. of Friend, OR		3S	12E	3
Henderson	B	2	4	W of Dufur on Ramsey Hall Rd. - about 4 mi.		1S	13E	34
Hendricks aka Kingsley(Catholic)	C	2	5	At Kingsley		2S	13E	32
Hot Springs				2 miles southeast of Kahneeta Hot Springs		8S	13E	27
I00F	C	5	4	2 miles North of Dufur on Highway 97		8S	13E	27
I00F	C	5	4	S. E. of Mosier, OR on the Old Pioneer Road		2N	12E	7
I00F	D	30	3	The Dalles On Brickyard Rd.		2N	13E	4
I00F	D	2	4	Tygh Valley - Across from Tygh Valley Lumber Co.		4S	13E	3
Kelly	C	5	4	5 Miles West of Maupin on Juniper Flat		5S	13E	8
Masonic	B	4	6	The Dalles - Near General Hospital		1N	13E	11
Rice	B	2	6	At Rice, OR		1S	14E	4
St. Peter Catholic	D	7	3	The Dalles - Across from I00F		1N	13E	4
Sunset	B	5	3	2 Miles South of The Dalles		1N	13E	15
Wamic (Smock Prairie)	C	7	4	1 Mile south turn west go 1/2 mile cemetery on south side of road from Wamic		4S	12E	22
Wapinita	B	1	5	In Wapinita Area - Next to Grange Hall		5S	12E	25
Tygh Valley	B	1	6	2 miles N. W. of Tygh Valley near County Fairgrounds - Close to Badger Creek		4S	13E	5

USE LETTER: C) 100-500  
A) 0-25 B) 500-2000  
B) 25-100 E) OVER 2000

PLEASE STATE IN ACRES.

USE NUMBER:  
3) FULLY TENDED 5) OVERGROWN  
4) MODERATELY TENDED 6) DENSELY OVERGROWN  
7) ABANDONED TO NATURE

IF CEMETERY IS IN AN INCORPORATED AREA, USE CITY ADDRESS. IF RURAL USE T, R, S. OR DESCRIBE LOCATION IN FEW WORDS.

OREGON DEPARTMENT OF TRANSPORTATION CEMETERY SURVEY

COUNTY Wasco

NAME OF CEMETERY <small>IF KNOWN BY TWO NAMES, SHOW BOTH.</small>	INTERMENTS	SIZE	CONDITION	PERSON IN CHARGE <small>PLEASE GIVE NAME, ADDRESS OR PHONE OF PERSON IN CHARGE.</small>	YEAR ESTABLISHED	LOCATION		
						T	R	S
Simnasho (Indian Cem.)	C	5	4	2-1/2 miles S. E. of Simnasho		7S	12E	21
Memaloose Island		1		Mostly Indian Burial sites		3N	12E	33
Cow Canyon Grade				Single Grave named Hight		8S	15E	16
Obrist	B	1	5	8 miles southwest of The Dalles between 3 and 5 mile crk.				
Upper Mill Creek	A	.1	7	8 miles S W of The Dalles in water shed (Entry Permission required)		1S	12E	6
8 Mile Cemetery	B	2	4	1 mile N. W. of Highway 97		1N	14E	31
Criterion				2 miles N. of Criterion, OR - East of Microwave Station Off Highway 97		6S	14E	12
Warner	B	4	4	On Tygh Ridge Road 5.3 miles S.W.of Nansene Hall		3S	14E	16
Graveyard Butte	B	2	7	On a high Hill south of Smock Prairie Crossing		5S	12E	9/10
Celilo Indian Cemetery				Just above Celilo		2N	15E	20
Hendricks aka Kingsley	C	2	5	N. W. of Kingsley Grange Hall		2S	13E	32
Pioneer	C	4	6	Just east of Columbia Park Hospital at The Dalles		1N	13E	10
Wamic	A	1	6	2 or 3 Blocks East of General Store		4S	12E	14
No name (Hunt Place)	A	.1	5	Due North 1/4 mile from Tygh Valley fairgrounds		4S	13E	5
Happy Ridge	A	.5	7	5 Miles West of Tygh Valley, OR		3S	12E	35
Bakeoven	B	4	6	2 miles East of Bakeoven, OR		5S	16E	34
Flanagan aka Buzan	B	4	6	On Shaniko-Maupin Road		4S	15E	33
Mosier Pioneer	A		7	On Bank of Mosier Creek		2N	11E	1

USE LETTER: C) 100-500  
A) 0-25 D) 500-2000  
B) 25-100 E) OVER 2000

PLEASE STATE SIZE IN ACRES.  
USE NUMBER: 5) OVERGROWN  
3) FULLY TENDED 6) DENSELY OVERGROWN  
4) MODERATELY TENDED 7) ABANDONED TO NATURE

IF CEMETERY IS IN AN INCORPORATED AREA, USE CITY ADDRESS. IF RURAL USE T, R, S, OR DESCRIBE LOCATION IN FEW WORDS.

OREGON DEPARTMENT OF TRANSPORTATION CEMETERY SURVEY

COUNTY Wasco

NAME OF CEMETERY <small>IF KNOWN BY TWO NAMES, SHOW BOTH.</small>	INTERMENTS	SIZE <small>PLEASE GIVE STATE IN ACRES.</small>	CONDITION	PERSON IN CHARGE <small>PLEASE GIVE NAME, ADDRESS OR PHONE OF PERSON IN CHARGE.</small>	YEAR ESTABLISHED	LOCATION		
						T	R	S
Petersburg	A	.1	6	1/4 Mile West of Petersburg School		2N	14E	33
McClure (1 Grave)	A	.1	6	2 miles East of Mosier on McClure Century Farm		2N	12E	5
Clarno				Downstream 1 Mile from Clarno		7S	19E	29
Tillotson				2 Mi. N. W. of Clarno		7S	19E	19
				2 Mi. Down Deschutes River from Fargher		3S	14E	23
Grave Island Memorial				Seufert on Road to Dalles Dam Viewpoint		2N	14E	31

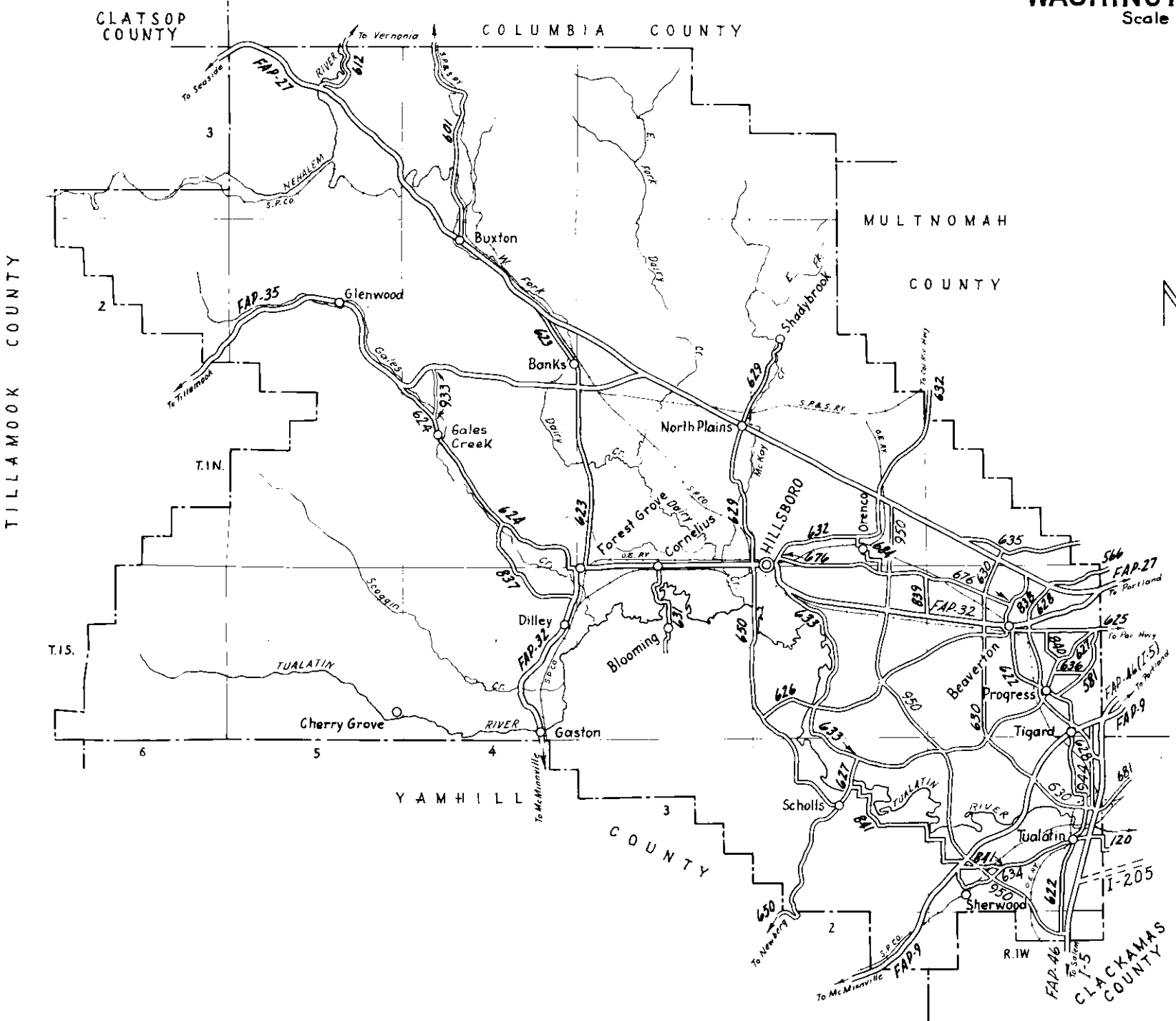
USE LETTER: C) 100-500  
 A) 0-25 D) 500-2000  
 B) 25-100 E) OVER 2000

USE NUMBER: 5) OVERGROWN  
 3) FULLY TENDED 6) DENSELY OVERGROWN  
 4) MODERATELY TENDED 7) ABANDONED TO NATURE

IF CEMETERY IS IN AN INCORPORATED AREA, USE CITY ADDRESS. IF RURAL USE T, R, S, OR DESCRIBE LOCATION IN FEW WORDS.

# WASHINGTON COUNTY

Scale 0 1 2 mi



OREGON DEPARTMENT OF TRANSPORTATION CEMETERY SURVEY

COUNTY Washington

NAME OF CEMETERY <small>IF KNOWN BY TWO NAMES, SHOW BOTH.</small>	INTERMENTS	SIZE STATE IN ACRES.	CONDITION	PERSON IN CHARGE <small>PLEASE GIVE NAME, ADDRESS OR PHONE OF PERSON IN CHARGE.</small>	YEAR ESTAB- LISHED	LOCATION		
						T	R	S
Purdin Family	B	13.7	7	Approx 1/4 Mi. W of City Limits on Hwy 8 turn N. on Thatcher Rd. 1 Mil at the Jct with Purdin Rd. from Verboort.	1862	1n	4w	25
Arcade aka Miller, Pumpkin Rdge	C	1.80	4	N.W. of North Plains 3-1/2 Mi. Trustees of Arcade Cem.	1887	2n	3w	14
Banks aka Wilkes, Greenville aka Union Point	D		3	East of Banks 1 Mile	1860	2N	3W	31
Baker Family Scoggins Valley				Moved to Forest View in Forest Grove - in 1972	1874	1s	4w	16
Barnum Family								
Bethany Methodist Church	B	2.26	4	Germantown Rd. N. E. of Hillsboro, 400' E. of N. W. 185th Avenue, Bethany Comm. Church	1900	1n	1w	7
Bethany Presbyterian Church aka German Presbyterian aka Brugger	C	3.23	4	Kaiser Rd. N. E. of Hillsboro, Bethany Presb. Church of Portland	1874	1n	1w	17
Blooming aka St. Peters Lutheran	C	1.0	4	On corner of Blooming Cemetery Rd. and Iowa Hill Rd at Forest Hills Golf Course S. of Cornelius - St. Peters Evangelical Lutheran Church	1884	1n	3w	15
Buxton and Buxton Catholic	C	3.0	4	On Strassel Road near the Junction of Hwy 26 and 47 Buxton Cemetery Association	1890	2n	4w	5
Catholic aka St. Edward	A	3.2	4	North Plains on Shady Brook Road. Archbishop of Portland		2n	2w	31
Cherry Grove	B	1.83	4	Just on the outskirts of Cherry Grove, OR, West of Gaston Swedish Baptist Church of Cherry Grove	1894	1s	4W	30
Cooper Mountain	C	.90	4	3 Miles S. W. of Beaverton on Gassner Rd. Cooper Mtn. Cemetery Assn. 400' E. of Miller Hill Rd.	1899	1s	2w	25

USE LETTER: C) 100-500  
A) 0-25 D) 500-2000  
B) 25-100 E) OVER 2000

USE NUMBER:  
3) FULLY TENDED 5) OVERGROWN  
4) MODERATELY TENDED 6) DENSELY OVERGROWN  
7) ABANDONED TO NATURE

IF CEMETERY IS IN AN INCORPORATED AREA, USE CITY ADDRESS. IF RURAL USE T, R, S, OR DESCRIBE LOCATION IN FEW WORDS.

OREGON DEPARTMENT OF TRANSPORTATION CEMETERY SURVEY

COUNTY Washington

NAME OF CEMETERY <small>IF KNOWN BY TWO NAMES, SHOW BOTH.</small>	INTERMENTS	SIZE	CONDITION	PERSON IN CHARGE <small>PLEASE GIVE NAME, ADDRESS OR PHONE OF PERSON IN CHARGE.</small>	YEAR ESTABLISHED	LOCATION		
						T	R	S
Cooper Mt. Catholic aka St. Peters, St. Paul	B	1.74	4	On Kemmer Rd. S. of Aloha, OR -Archdiocese of Portland		1s	2w	25
Cornelius Lutheran aka Emanuel Lutheran	C	1.0	4	N. of Cornelius OR on Susbauer Rd- German Lutheran Church	1899	1n	3w	34
Cornelius Methodist aka IOOF of Cornelius aka Emanuel	D	4.34	4	Cornelius - N. on Centerville Rd. - Cornelius Methodist Episcopal Church	1885	1n	3w	33
Crescent Grove aka Ames Chapel	D	21.40	3	N. of Beaverton on Greenburg Rd. -E. of Washington Sq. Office 639-5347	1852	1s	1w	26
Emerick Family aka Solomon Emerick	A			Moved - S. of Cornelius		1s	3w	3-4-5
Evangelical aka Cooper Mtn.	C	.90	4	Hazeldale Gassner Rd. 400 feet east of Miller Hill Rd.	1899	1s	2w	25
White Family			7	Trachsell farm north of Reedville on N. W. 219th		1s	2w	
Family burials				On Bull Mt. near Tigard				
Family burials				Forest Grove area				
Jackson Family		1.0	4	Near N. Plains - Off Glencoe W Union Rd. Trustees: Geo. R. Corey, Chas.Conklin,	1850	2n	3w	36
Lewis	C	1.77	4	S. of Hillsboro on Burkhalter Road	1856	1s	2w	30
Maple Lane		.87	4	Near St.Paul Church 1 Mi. W of Six Corners Trustees of Maple Lane Cemetery		2s	1w	30
Meridian			4	Off I-5 on Stafford Interchange E approx 1 Mi. turn N. approx 1/8 mile, cemetery on W. side of Rd.		3s	1w	1
Middleton		4.0	3	Along Hwy 99w between Sherwood and Newberg		2s	2w	36

USE LETTER: C) 100-500  
A) 0-25 D) 500-2000  
B) 25-100 E) OVER 2000

PLEASE STATE SIZE IN ACRES  
USE NUMBER: 1) FULLY TENDED 2) MODERATELY TENDED 3) OVERGROWN 4) DENSELY OVERGROWN 5) ABANDONED TO NATURE

IF CEMETERY IS IN AN INCORPORATED AREA, USE CITY ADDRESS. IF RURAL USE T, R, S, OR DESCRIBE LOCATION IN FEW WORDS.

OREGON DEPARTMENT OF TRANSPORTATION CEMETERY SURVEY

COUNTY Washington

NAME OF CEMETERY <small>IF KNOWN BY TWO NAMES, SHOW BOTH.</small>	INTERMENTS	SIZE	CONDITION	PERSON IN CHARGE <small>PLEASE GIVE NAME, ADDRESS OR PHONE OF PERSON IN CHARGE.</small>	YEAR ESTABLISHED	LOCATION		
						T	R	S
Hill aka Almorán Hill	D	3.48	5	Approx. 1 mile N.W. of Laurelwood, Oregon-Hill Cemetery Assn.	1850	2s	3w	6
Mt. Olive Baptist	C	4.5	3	Laurel -1/2 mi. s. of Laurel Store		2s	3w	12
Mountainside	C	3	3	Near Scholls 1/2 mi. S. of Scholls, on Hwy. 219		2s	2w	16
Mountain View	B		5	Approx. 6 miles N. of Shadybrook turn 3/4 Mi. East on Dixie Mountain		2n 3n	2w 2w	5 32
Mountain View Memorial Gardens aka Buxton, Union	D	9.75	3	Forest Grove off Watercrest. Union Cemetery Assn. of Wash. County	1860	1n	4w	35
Nevah Zedek - Jewish				Congregation Neveh Zedek Talmud Torah		1s	1w	12
Patton Family		1.83	3	Near Garden Home -5900 Scholls Ferry Rd. -Fred Zwahlen, Trustee		1s	1w	24
Raffety aka Mountaindale	C	3.99	4	1 Mile N. of Mountaindale off Dairy Crk. Rd. Mary Raffety, et al, Heirs	1893	2n	3w	27
St. Anthony Catholic		3.58	3	Tigard - Corner of 115th & S. W. Gaarde St.		2s	1w	3
St. Francis of Assisi	C	2.79	3	W. of Christie at Roy, OR - Arch of Portland in Oregon	1920	2n	3w	32
St. Mary of the Valley		2.20	3	N. W. corner of 145th Ave SW and Tualatin Valley Rd. Sisters of St. Mary		1s	1w	17
St. Matthews Catholic	C	1.29	4	Hillsboro - Near High School Road Bridge Rd.		1s	2w	8
St. Paul Lutheran				230 Sherwood - 1/4 Mi. W of Six Corners on 99W - St. Paul Church at Sherwood		2s	1w	30
Seghers aka Mt. Olive Lutheran Dethlefs	A	1.12	4	S. of Forest Grove on Old Hwy 47 - Mt. Olive Lutheran Church, Forest Grove	1902	1s	4w	23

USE LETTER: C) 100-500  
A) 0-25 D) 500-2000  
B) 25-100 E) OVER 2000

PLEASE STATE IN ACRES.

USE NUMBER: 1) OVERGROWN  
2) FULLY TENDED 3) MODERATELY TENDED  
4) DENSELY OVERGROWN 5) ABANDONED TO NATURE  
6) DENSELY OVERGROWN 7) ABANDONED TO NATURE

IF CEMETERY IS IN AN INCORPORATED AREA, USE CITY ADDRESS. IF RURAL USE T, R, S, OR DESCRIBE LOCATION IN FEW WORDS.

OREGON DEPARTMENT OF TRANSPORTATION CEMETERY SURVEY

COUNTY Washington

NAME OF CEMETERY <small>IF KNOWN BY TWO NAMES, SHOW BOTH.</small>	INTERMENTS	SIZE	CONDITION	PERSON IN CHARGE <small>PLEASE GIVE NAME, ADDRESS OR PHONE OF PERSON IN CHARGE.</small>	YEAR ESTABLISHED	LOCATION		
						T	R	S
Shady Brook	B	2.0	4	North of North Plains about 4 miles - Trustees of Shady Brook Cemetery	1886	2n	2w	30
Stewart Family	A		5	Witch Hazel area. 24850 S. W. Witch Hazel Road	1890	1s	2w	9
Sunset Hill Memorial aka Valkyrie Mem. Pk.	E	107	3	On N. side of Sunset Hwy 26 and Junction of Tualatin Valley Hwy - Beaverton - 6100 S. W. Sunset Hwy	1930	1s	1w	1
Tualatin Plains Pres. Scotch Church aka Old Scotch Church aka Scotch Plains Pres.	D	10.71	3	N. of Hillsboro 1/2 mile east of Starkey Corner, Tualatin Plains Presbyterian Church	1870	1n	3w	13
Union D 4.63 4 aka Union School House				Union Cemetery Assn. West from Cedar Mills on N.W. Cornell Rd.; north 0.3 mile on N.W. 143rd Ave.	1857			
Valley Memorial Park	D	40.86	3	S. E. of Hillsboro on Tualatin Valley Rd. N. Side of Rd. 3809 S E Tualatin Vly Hwy c/o Vly Memorial Mausoleum & Gardens	1950	1s	2w	9
Visitation aka Catholic Cemetery at Verboort	D2	6.66	3	1/2 Mile N. of Verboort, OR Archdiocese of Portland	1876	1n	3w	17
West Union Baptist	C	1.78	4	0.9 mile N.W. of Union on West Union Rd.		1n	2w	14
Winona		4.32		N. W. of Tualatin near Sherwood Cemetery on Grant W. side of Rd. Winona Cemetery Assn.		2s	1w	23
Fir Lawn	C	23.	3 3	At the end of W. Main St. Hillsboro - W. of Pacific Mausoleum Company	1931	1n	3w	36
Forest View aka Naylor, Congregational	D	37.86	3	Just west of Forest Grove High School	1874	1n	4w	36

USE LETTER: C) 100-500  
A) 0-25 D) 500-2000  
B) 25-100 E) OVER 2000

PLEASE STATE IN ACRES.

USE NUMBER: 5) OVERGROWN  
3) FULLY TENDED 6) DENSELY OVERGROWN  
4) MODERATELY TENDED 7) ABANDONED TO NATURE

IF CEMETERY IS IN AN INCORPORATED AREA, USE CITY ADDRESS. IF RURAL USE T, R, S, OR DESCRIBE LOCATION IN FEW WORDS.



OREGON DEPARTMENT OF TRANSPORTATION CEMETERY SURVEY

COUNTY Washington

NAME OF CEMETERY <small>IF KNOWN BY TWO NAMES, SHOW BOTH.</small>	INTERMENTS	SIZE	CONDITION	PERSON IN CHARGE <small>PLEASE GIVE NAME, ADDRESS OR PHONE OF PERSON IN CHARGE.</small>	YEAR ESTABLISHED	LOCATION		
						T	R	S
Gales Creek	C	4.07	4	S. W. Of Gales Creek on Soda Springs Rd. Gales Crk. Cem. Assn.	1874	1n	4w	18
Johnson Family				Beaverton. Believed to have been moved				
Harrison aka Tompkins, Tooley	B	1.74	6	Just S. of Sunset Highway on Dersham Co. 0.3 mile W. of Vadis Rd. James Imbrie	1855	1n	3w	3
Hayward	B	1.0	4	West of Banks - Hayward Cem. Assn.	1894	2n	4w	19
Helvetia	C	2.18	4	About 3 miles East of North Plains- Helvetia Comm. Chrch		1n	2w	3-4
Iowa Hill aka Fern Hill	B	1	4	Just N. of Laurelwood at base of Iowa Hill - Archdiocese of Portland		1s	3w	17
Alexis Aggeles	A		7	West of Buxton, OR	1907			
Hoover	A			On N. side of Zion Church Rd. about 1/2 mile west of Intersection with Glencoe Rd.		1n	3w	14
No name	A		7	Probably family - Just south of Reedville; along S W 209th St. No stone visible		1s	2w	14
No name	A		7	Present Resident Vaught Family - 195th Ct. and Kinnaman Rd. Aloha,OR		1s	2w	13
Hess Family	A			On Callahan Farm near Gaston, OR	1917			
Hall Farm	A			Near Gaston				
Methodist Meeting House Site			7	On N. W. 253rd off Evergreen Rd. about 2 Miles N. of Hillsboro, OR	1850	1n	2w	21
Ellis Family	A			6 miles west and 1 mile N. of Forest Grove, OR	1915	1n	5w	25
"Rum and Gum" Charley	A		7	Near Middleton, OR	1884			

USE LETTER: C) 100-500  
A) 0-25 D) 500-2000  
B) 25-100 E) OVER 2000

PLEASE STATE IN ACRES.

USE NUMBER: 3) FULLY TENDED 4) MODERATELY TENDED 5) OVERGROWN 6) DENSELY OVERGROWN 7) ABANDONED TO NATURE

IF CEMETERY IS IN AN INCORPORATED AREA, USE CITY ADDRESS. IF RURAL USE T, R, S, OR DESCRIBE LOCATION IN FEW WORDS.

OREGON DEPARTMENT OF TRANSPORTATION CEMETERY SURVEY

COUNTY Washington

NAME OF CEMETERY <small>IF KNOWN BY TWO NAMES, SHOW BOTH.</small>	INTERMENTS	SIZE	CONDITION	PERSON IN CHARGE <small>PLEASE GIVE NAME, ADDRESS OR PHONE OF PERSON IN CHARGE.</small>	YEAR ESTABLISHED	LOCATION		
						T	R	S
William Burris Family	A		7	Rt. 1 Box 80, Hillsboro - Arthur Connell Farm	1855	1n	2w	5
Burdorfer Family	A		6	N. W. of Mountaindale, OR on Chas Hanlon Farm	1894	3n	3w	15
Edward Bruel Family	A		7	Cedar Creek Canyon - near where Multnomah and Columbia Counties join	1918	3n	2w	28
Barnum Family	A		4			1s	1w	
Hillsboro Pioneer aka Masonic, IOOF	D	7.79	3	On Tualatin Vly Hwy just W. of Hillsboro, OR, City of Hillsboro	1862	1n	3w	36
Guenther Family Pitman Family	A		5	N. of Newberg near Bald Peak State Park	1890			
Erdman Wunsch	A		7	N. W. of Buxton	1895	3n	4w	6
Wedeking family				W. of Beaverton in Kinton Community. Pleasant Valley Rd. at Aten Rd.		2s	2w	11-12
Gottlieb Staeger	A		7	Near Mountaindale		2n	3w	34
James Robinson	A		7	3 miles N. W. of Hillsboro on Hornecker Rd.	1850	1n	3w	26
Alec Peterson Family	A			Community of Bacona, near Columbia County line		3n	3w	1
Tigard Evangelical			7	S. of Tigard - on Hwy 99w to Bull Mountain Rd.		2s	1w	10
St. Pius Catholic aka St. Cecelia	B		3	Along S. W. Murray Rd.	1870	1s	1w	4
Phillips		.87	3	Two miles N. of West Union on the Cornelius Pass Road Maintained by Helvetia Cemetery Assn.		1n	2w	12
Parsons Family aka Richey Farm aka Oak Knoll	A		7	W. of Forest Grove along Stringtown Road		1	4w	2

USE LETTER: C) 100-500  
A) 0-25 D) 500-2000  
B) 25-100 E) OVER 2000

PLEASE STATE SIZE IN ACRES.

USE NUMBER: 1) FULLY TENDED 2) MODERATELY TENDED 3) FULLY TENDED 4) MODERATELY TENDED 5) OVERGROWN 6) DENSELY OVERGROWN 7) ABANDONED TO NATURE

IF CEMETERY IS IN AN INCORPORATED AREA, USE CITY ADDRESS. IF RURAL USE T, R, S, OR DESCRIBE LOCATION IN FEW WORDS.

OREGON DEPARTMENT OF TRANSPORTATION CEMETERY SURVEY

COUNTY Washington

NAME OF CEMETERY <small>IF KNOWN BY TWO NAMES, SHOW BOTH.</small>	INTERMENTS	SIZE	CONDITION	PERSON IN CHARGE <small>PLEASE GIVE NAME, ADDRESS OR PHONE OF PERSON IN CHARGE.</small>	YEAR ESTABLISHED	LOCATION		
						T	R	S
Methodist Church at Farmington			7	No visible remains of church N. E. Corner Junction of Farmington and River Rd. about 4 miles W. of Beaverton, Oregon		1s	2w	28
Jolly Family (Wm. Jolly DLC)				Graves were moved in 1912 to Hillsboro Pioneer N.W. of Hillsboro on Glencoe Rd. (Starkey Corner area)		1n	3w	13, 24
Johnson Family aka Seventh Day Adventist			7	W. of Beaverton on Farmington Rd. to 150 block		1s	1w	17
Hillside	C		3	Near intersection of Hillside and Clapshaw Rd. Hillside Cemetery Association		1n	4w	9

USE LETTER: C) 100-500  
 A) 0-25 D) 500-2000  
 B) 25-100 E) OVER 2000

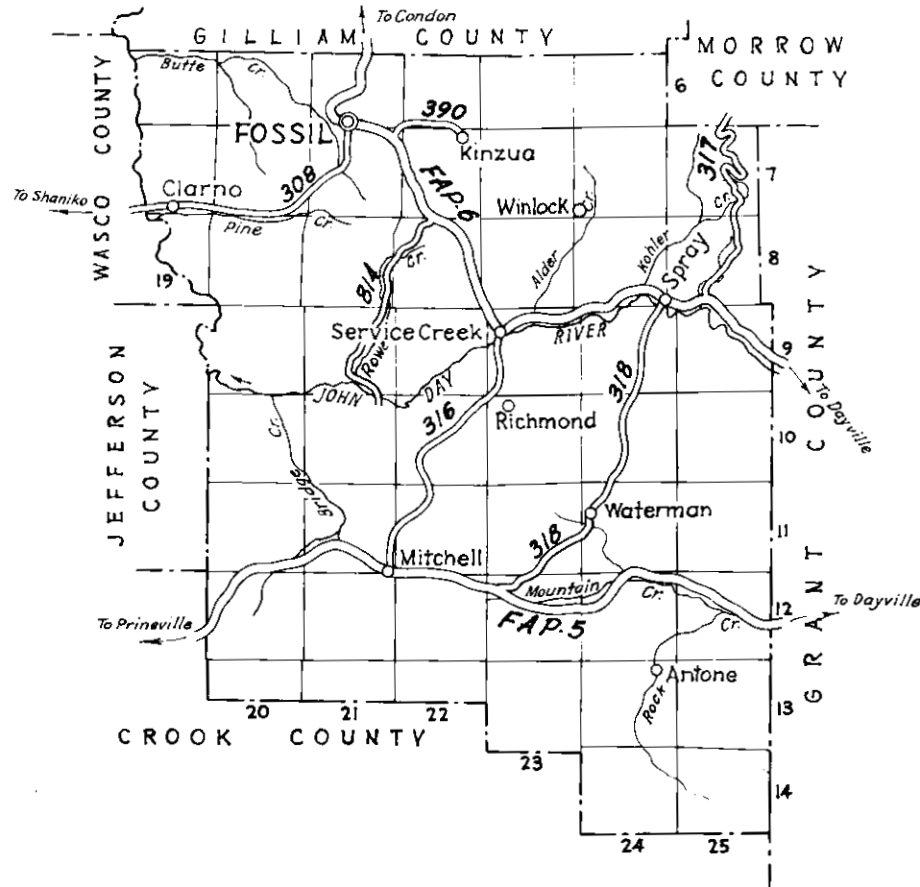
PLEASE STATE IN ACRES.

USE NUMBER:  
 1) FULLY TENDED 5) OVERGROWN  
 2) MODERATELY TENDED 6) DENSELY OVERGROWN  
 3) FULLY TENDED 7) ABANDONED TO NATURE

IF CEMETERY IS IN AN INCORPORATED AREA, USE CITY ADDRESS. IF RURAL USE T, R, S, OR DESCRIBE LOCATION IN FEW WORDS.

# WHEELER COUNTY

Scale 0 4 8 Mi.



OREGON DEPARTMENT OF TRANSPORTATION CEMETERY SURVEY

COUNTY Wheeler

NAME OF CEMETERY <small>IF KNOWN BY TWO NAMES, SHOW BOTH.</small>	INTERMENTS	SIZE	CONDITION	PERSON IN CHARGE <small>PLEASE GIVE NAME, ADDRESS OR PHONE OF PERSON IN CHARGE.</small>	YEAR ESTABLISHED	LOCATION		
						T	R	S
Caleb				13.2 miles east of Mitchell-Ochoco Hwy on N. side of Mountain Creek		12s	23e	14
I00F	C		4	S. Boundary of Fossil		7S	21E	4
Masonic	B		4	1 mile N. of Fossil		6S	21E	33
Winlock	B		5	S E of Fossil		8S	24E	31
Spray	A		5	Spray 1 mile west of Spray off Waterman Flat Rd.		8S	24E	35
Richmond	B	.4	5	Richmond area 17.6 mi. away on Hwy 207 from Mitchell		10S	23E	6
Mitchell (Lower) (aka I00F)	C		3 4	West of Mitchell - City of Mitchell		11S	21E	35
Mitchell (Upper)	B	2	4	East of Mitchell		12S	21/22E	1&6
West Branch	B	1.5	4	On road between Prineville & Mitchell near Mitchell 10 miles W of Mitchell on Ochoco Hwy then 2.8 miles up West Branch Rd. then one mile off that rd.		12S	20E	15
Haystack	B		4	E. of Spray near Heppner Highway - 1-1/2 mile East of Highway at M. P. 36.2		8S	25E	16
No Name Known				7.6 Miles south of Fossil on Shaniko-Fossil Highway then 1 mile east on Pine Creek Road		7S	21E	31
No Name Known				2.4 Miles N. of Twickenham near Rowe Cr.		9S	21E	22
No Name Known				Bridge Cr. Rd. - 5.2 Mi. N. W. of Ochoco Hwy on Bridge Cr. Rd.		11S	21E	32
No Name Known				1 Mile E. of Old Frizzell Ranch - 7 Mi. N. of Mitchell on Hwy. 207 then 1 mile East		11S	22E	3
No Name Known				2-1/2 E of Antone on Spanish Gulch		13S	25E	6

USE LETTER: C) 100-500  
A) 0-25 D) 500-2000  
B) 25-100 E) OVER 2000

PLEASE STATE IN ACRES.

USE NUMBER: 3) FULLY TENDED 6) DENSELY OVERGROWN  
4) MODERATELY TENDED 7) ABANDONED TO NATURE  
5) OVERGROWN

IF CEMETERY IS IN AN INCORPORATED AREA, USE CITY ADDRESS. IF RURAL USE T, R, S, OR DESCRIBE LOCATION IN FEW WORDS.



OREGON DEPARTMENT OF TRANSPORTATION CEMETERY SURVEY

COUNTY Yamhill

NAME OF CEMETERY <small>IF KNOWN BY TWO NAMES, SHOW BOTH.</small>	INTERMENTS	SIZE STATE IN ACRES	CONDITION	PERSON IN CHARGE <small>PLEASE GIVE NAME, ADDRESS OR PHONE OF PERSON IN CHARGE.</small>	YEAR ESTAB- LISHED	LOCATION		
						T	R	S
Lafayette Masonic	C			Mr. Ray Williams, 864-2551 N W of Lafayette	1855	4s	4w	1
McMinnville Masonic	C	5	3	Mr. Ewing Bacon, 472-5674, McMinnville, OR	1853	4s	4w	19
Sheridan Masonic	D	5	4	Mr. Mark O'Dell, 423 NW Gutbrod Rd., Sheridan end of N W Evans St.		5S	6w	27
McBride	C		4	Mr Roger Sitton, 472-6793 - 2-1/2 miles east 1/2 mile N. of Carlton,OR Cemetery Assn.	1857	3s	4w	19
Noble	C	2	5	Mr. Earl Nelson, 538-3964. About 5 mi NW of Newberg		3s	3w	3
Pike	D	5	4	Mr. Von Seaton, 662-3361 - 1/4 mi. E. of Pike area near Yamhill, OR	1854	2s	5w	25
St. James			3	Mr. Orville Bernards, 472-7508; McMinnville, OR		4s	4w	10
Yamhill-CARlton aka Carlton Pioneer	E	12	5	Mr. Bill Bowen, 662-3613		3s	4w	10
Willamina	D	4	4	Myrtle Barber, 385 S.W. Spruce; Willamina, OR	1863	6s	7w	1
Upper Willamina aka Buck Hollow	C	2	4	Chan Mendenhall ; 876-5192	1866	5s	7w	13
South Yamhill	C	2	4	Mr. John Bennette, 472-2909 S of McMinnville on Hwy 18 2 mi. from W. Masonville Comm Hall 1-1/2 mi; on Muddy Valley Rd.		5s	5w	3
Taylor aka Whiteson	B		7	S. E. of Whiteson, OR 1-1/2 miles	1855	5s	4w	10
Yocum aka Bellevue	B	1	7	N W of Bellevue, OR 1/2 mile	1858	5s	5w	20
Valley View Memorial	D	5	3	Mr. Leonard Attrell, 538-2191; 1-1/2 mi S. W. of Newberg OR		3s	2w	22
Moores Valley	A			On W.& R. Wirth property -NW of Carlton, (Moores Vly School)		3S	5w	9/10

USE LETTER: C) 100-500  
A) 0-25 D) 500-2000  
B) 25-100 E) OVER 2000

PLEASE STATE IN ACRES  
USE NUMBER:  
1) FULLY TENDED 2) MODERATELY TENDED 3) OVERGROWN 4) DENSELY OVERGROWN 5) ABANDONED TO NATURE

IF CEMETERY IS IN AN INCORPORATED AREA, USE CITY ADDRESS. IF RURAL USE T, R, S, OR DESCRIBE LOCATION IN FEW WORDS.

OREGON DEPARTMENT OF TRANSPORTATION CEMETERY SURVEY

COUNTY Yamhill

NAME OF CEMETERY IF KNOWN BY TWO NAMES, SHOW BOTH.	INTERMENTS	SIZE	CONDITION	PERSON IN CHARGE PLEASE GIVE NAME, ADDRESS OR PHONE OF PERSON IN CHARGE.	YEAR ESTABLISHED	LOCATION		
						T	R	S
Amity	C		3	Mrs. E. Shields 835-7542, Amity; end of 6th St.	1854	4S	4W	10
Hopewell aka United Brethren	D	6	4	Mr. Clark Noble, 868-7343; Hopewell, OR  Whiteson, OR	1849	5s	3w	30
Whiteson aka Taylor								
Brookside	C	7	4	Mrs. Pomeroy, Dayton, OR 864-2215; Between Yamhill & Carlton	1844	5s	3w	17
Carlton Pioneer aka Yamhill-Carlton	D	7	4	Mr. Bowen, Rt. 2 Box 59, Yamhill, 662-3613; halfway between Carlton and Yamhill, turn E 1/4 miles		3s	4w	10
Deer Creek	B	10	6	Bellevue, OR; S. of Bellevue 1 miles on W side of road	1858	5s	5w	28
Dundee	D	10	4	Mr. James Scott 538-4792; about 3 mi SW of Newberg, OR		3s	3w	26
Evergreen Memorial Pk	E	50	3	Mr. Glen C. Macy; at jct of Tualatin Hwy - Pacific Hwy West, N. E. corner	1970	4s	4w	10
Fernwood aka Everest Adjoins GAR Cemetery Friends Cemetery	C	2	4	Mr. Eldon Everest 538-2724; Newberg, OR	1877	3s	2w	21
Friends	E	15	3	Mr. Dennis Glines, 558-5972; Newberg at the end of Everest Road	1880	3s	2w	30
GAR	C	2	4	Mrs. Jack Squires, 472-7290; Inside city limits of Newberg	1892	3s	2w	30
Gibbs aka Chehalem Mtn	B	3	5	Mr. Lester Winters, 538-3525. About 5 miles N.E. of Newberg	1892	3s	2w	3
Greencrest Memorial Pk.	E	15	3		1945	5s	6w	35
Happy Valley aka Baker Creek	B		5	6-7 miles West of McMinnville	1880	4S	5W	10

USE LETTER: C) 100-500  
A) 0-25 D) 500-2000  
B) 25-100 E) OVER 2000

PLEASE STATE IN ACRES.  
USE NUMBER: 3) FULLY TENDED 5) OVERGROWN  
4) MODERATELY TENDED 6) DENSELY OVERGROWN  
7) ABANDONED TO NATURE

IF CEMETERY IS IN AN INCORPORATED AREA, USE CITY ADDRESS. IF RURAL USE T, R, S, OR DESCRIBE LOCATION IN FEW WORDS.



OREGON DEPARTMENT OF TRANSPORTATION CEMETERY SURVEY

COUNTY Yamhill

NAME OF CEMETERY <small>IF KNOWN BY TWO NAMES, SHOW BOTH.</small>	INTERMENTS	SIZE	CONDITION	PERSON IN CHARGE <small>PLEASE GIVE NAME, ADDRESS OR PHONE OF PERSON IN CHARGE.</small>	YEAR ESTABLISHED	LOCATION		
						T	R	S
Highland	B	1	5	6 miles north of Shipley, OR	1865	5s	6w	5
Holmes Family	B	1	5	3 miles north of Grande Ronde Agency store				
I00F	D	10	4	Mr. Carl Mitchell 864-3386; Just south of Dayton, OR	1860	4s	3w	21
I00F - Pioneer (Lafayette)	B		5	Mr. Carl Mitchell 864-2386; Just east of Lafayette, OR	1852	4s	3w	6
Hillcrest aka Valley View Memorial				North of Dundee - Newberg Rd. Near Newberg		3s	2w	19
Malone	A		7	On Highway 99w at N. E. Ed of McMinnville, OR next to Farmers Coop oil property	1865	4S	4W	15
O'Dell	A		6	On Webfoot Rd. about 2 mi. north of Hopewell, OR		5s	3w	7
Oak Grove	B		5	Top of Chehalem Mountain - Just below Mountaintop School	1885	2s	3w	21
Agee	B	1.0	5	N E of Sheridan OR - Up Cooper Valley	1883	4s	6w	36
Hussey aka Downing	A		7	N. E. of Sheridan OR up Cooper Valley	1857	5s	6w	1
Turner/Toney	A	.72	7	Up Cooper Valley Road - Just off Hwy 18	1863	5s	5w	30
Malone	A		5	Fenced and on Private Property		3s	4w	5
St. Patrick	B		5	Mr. Orville Bernards - 472-7508	1871	3s	3w	4
Rogers - Fendall	A		4	Family still owns it - 7 miles N W of Newberg	1848	3s	3w	4
Morgareidge	A		5	Family Still owns it		4s	3w	30
Peter Smith Grave	A	.01		741 W. Main St. in Carlton, OR	1863			
Murray Family	A				1896			

USE LETTER: C) 100-500  
A) 0-25 D) 500-2000  
B) 25-100 E) OVER 2000

PLEASE STATE IN ACRES.

USE NUMBER: 1) OVERGROWN 5) OVERGROWN  
2) FULLY TENDED 6) DENSELY OVERGROWN  
3) MODERATELY TENDED 7) ABANDONED TO NATURE

IF CEMETERY IS IN AN INCORPORATED AREA, USE CITY ADDRESS. IF RURAL USE T, R, S, OR DESCRIBE LOCATION IN FEW WORDS.

OREGON DEPARTMENT OF TRANSPORTATION CEMETERY SURVEY

COUNTY Yamhill

NAME OF CEMETERY <small>IF KNOWN BY TWO NAMES, SHOW BOTH.</small>	INTERMENTS	SIZE <small>PLEASE STATE SIZE IN ACRES.</small>	CONDITION	PERSON IN CHARGE <small>PLEASE GIVE NAME, ADDRESS OR PHONE OF PERSON IN CHARGE.</small>	YEAR ESTABLISHED	LOCATION		
						T	R	S
Goodrich Family	A		4	Across from IOOF in Dayton	1856			
Hembree	A			Near Lafayette	1856			
Spencer	A			1-1/2 mile N W of Dundee	1884			
Ewing Young Grave	A			6 miles S W of Newberg on the Sidney Smith DLC	1841			

USE LETTER: C) 100-500  
 A) 0-25 D) 500-2000  
 B) 25-100 E) OVER 2000

PLEASE STATE SIZE IN ACRES.

USE NUMBER:  
 3) FULLY TENDED 4) MODERATELY TENDED  
 5) OVERGROWN 6) DENSELY OVERGROWN  
 7) ABANDONED TO NATURE

IF CEMETERY IS IN AN INCORPORATED AREA, USE CITY ADDRESS. IF RURAL USE T, R, S, OR DESCRIBE LOCATION IN FEW WORDS.

OREGON DEPARTMENT OF TRANSPORTATION CEMETERY SURVEY

NAME OF CEMETERY <small>IF KNOWN BY TWO NAMES SHOW BOTH.</small>	INTERMENTS	SIZE	CONDITION	CORRECTIONS & ADDITIONS			COUNTY		
				PERSON IN CHARGE <small>PLEASE GIVE NAME, ADDRESS OR PHONE OF PERSON IN CHARGE.</small>	YEAR ESTABLISHED	LOCATION T R S			
Linn County Milton Hale (also known as the Simpson Cemetery)	B	.5	4	Site of Indian burials	1850	10S	3W	3	
Benton County Leufser Lentser				Not listed Near Irving	1861				
Douglas County Noel	A		7	Is a grave site (not cemetery) See listings in Douglas County for directions	1896	21S	11W	29	
Lane County Severy Hill			7	Dept. of Interior unable to find.					
No Name	A	.01	7	Dept. of Interior unable to find.		18S	10W	7	
Poujie Sunset Memorial Park is Pacific Sunset Memorial Park	D	10	3	Name Change		18S	12W	25	
Marion County Simmons	B	2.01	5	Acreage correction to 2.01	1852	5S	1W	34	
Lane County Kerr Burial				Change Section 34 to Section 33 This cemetery was not listed 2 miles NW of Pleasant Hill					
No Name	A					18S	2W	29	

USE LETTERS: C1 100-100  
A) 0-25 D1 500-1000  
B1 25-100 E1 OVER 2000

PLEASE STATE IN ACRES.

USE NUMBER: 3) OVERGROWN  
3) FULLY TENDED 6) DENSELY OVERGROWN  
4) MODERATELY TENDED 7) ABANDONED TO NATURE

IF CEMETERY IS IN AN INCORPORATED AREA, USE CITY ADDRESS. IF RURAL USE T, R, S, OR DESCRIBE LOCATION IN FEW WORDS.

OREGON DEPARTMENT OF TRANSPORTATION CEMETERY SURVEY

NAME OF CEMETERY <small>IF KNOWN BY TWO NAMES, SHOW BOTH.</small>	INTERMENTS	SIZE	CONDITION	PERSON IN CHARGE <small>PLEASE GIVE NAME, ADDRESS OR PHONE OF PERSON IN CHARGE.</small>	YEAR ESTABLISHED	COUNTY LOCATION		
						T	R	S
						Lane County		
No Name	A			At Fall Creek - 300 yds. N.W. Church (under large lone tree)		18S	1W	33
Saylor-Ragsdale-Lloyd		.6		U.S. Geological Survey was unable to find this cemetery.				
Douglas County				Not listed				
Bethel				.8 mile North on Cleveland Hill Rd. from Melrose on left in grove of trees.	1936	26S	7W	36
Clackamas				Add name and change condition.				
"Dibble on Jackson" also known as Larkins	A	1.5	4	1 mile North of Molalla, Oregon.	1850	5S	2E	8
Polk County								
Buena Vista	C	3	4	At the end of Charles Bauman Rd. North of Buena Vista Contact Farnstrom-Parmenter Mortuary, Independence 838-1414. Is not also known as I.O.O.F. or Hilltop.	1846	9S	4W	23
Hilltop, also known as I.O.O.F.; Cemetery Hill	D		4	Approximately 3 miles South of Independence on Corvallis Road. Contact Farnstrom-Parmenter Mortuary, Independence 838-1414. Correction "Cemetery Hill".	1872	9S	4W	9
English	C	.25	4	Monmouth. Moved across from Fir Crest Cemetery. Approximately 122 graves - Contact Farnstrom-Parmenter Mortuary, Independence 838-1414. Correction "English".	1851	9S	4W	6

USE LETTER: C) 100-300  
A) 0-25 D) 500-2000  
B) 25-100 E) OVER 2000

PLEASE STATE IN ACRES

USE NUMBER: 3) OVERGROWN  
4) MODERATELY TENDED 7) ABANDONED TO NATURE  
5) FULLY TENDED 6) DENSELY OVERGROWN

IF CEMETERY IS IN AN INCORPORATED AREA, USE CITY ADDRESS. IF RURAL USE T, R, S, OR DESCRIBE LOCATION IN FEW WORDS.

OREGON DEPARTMENT OF TRANSPORTATION CEMETERY SURVEY

NAME OF CEMETERY <small>IF KNOWN BY TWO NAMES SHOW BOTH.</small>	INTERMENTS	SIZE <small>PLEASE STATE IN ACRES.</small>	CONDITION	PERSON IN CHARGE <small>PLEASE GIVE NAME, ADDRESS OR PHONE OF PERSON IN CHARGE.</small>	YEAR ESTABLISHED	COUNTY LOCATION		
						T	R	S
Polk County								
Fir Crest, also known as Knights of Pythias Homer Lodge #45, K. of P.				South of Monmouth on Helmick Road Contact Farnstrom-Parmenter Mortuary, Independence 838-1414. Correction for "Fir Crest".	1848	9S	5W	1
Smith, also known as Lewis, Liggett	C	.5	4	Now located South of Monmouth, West of Fir Crest Cemetery North of English Cemetery - Moved to Monmouth when Camp Adair was built (275 graves). Contact Farnstrom-Parmenter Mortuary, Independence 838-1414. Corrections for "Smith".	1857	9S	5W	6

USE LETTER: C) 100-500  
A) 0-25 D) 500-2000  
B) 25-100 E) OVER 2000

USE NUMBER: 3) OVERGROWN  
1) FULLY TENDED 5) DENSELY OVERGROWN  
4) MODERATELY TENDED 7) ABANDONED TO NATURE

IF CEMETERY IS IN AN INCORPORATED AREA, USE CITY ADDRESS. IF RURAL USE T, R, S, OR DESCRIBE LOCATION IN FEW WORDS.

OREGON DEPARTMENT OF TRANSPORTATION CEMETERY SURVEY

NAME OF CEMETERY IF KNOWN BY TWO NAMES, SHOW BOTH.	INTERMENTS	SIZE STATE IN ACRES.	CONDITION	PERSON IN CHARGE PLEASE GIVE NAME, ADDRESS OR PHONE OF PERSON IN CHARGE.	YEAR ESTAB- LISHED	COUNTY _____		
						T	R	S

USE LETTER: C) 100-500  
 A) 0-25 D) 500-2000  
 B) 25-100 E) OVER 2000

USE NUMBER:  
 3) FULLY TENDED 5) OVERGROWN  
 4) MODERATELY TENDED 6) DENSELY OVERGROWN  
 7) ABANDONED TO NATURE

IF CEMETERY IS IN AN INCORPORATED AREA, USE CITY ADDRESS. IF RURAL USE T, R, S, OR DESCRIBE LOCATION IN FEW WORDS.

OREGON DEPARTMENT OF TRANSPORTATION CEMETERY SURVEY

NAME OF CEMETERY IF KNOWN BY TWO NAMES, SHOW BOTH.	INTERMENTS	SIZE PLEASE STATE IN ACRES.	CONDITION	PERSON IN CHARGE PLEASE GIVE NAME, ADDRESS OR PHONE OF PERSON IN CHARGE.	YEAR ESTABLISHED	COUNTY _____ LOCATION		
						T	R	S

USE LETTER: C) 100-500  
 A) 0-25 D) 500-2000  
 B) 25-100 E) OVER 2000

USE NUMBER: 5) OVERGROWN  
 3) FULLY TENDED 6) DENSELY OVERGROWN  
 4) MODERATELY TENDED 7) ABANDONED TO NATURE

IF CEMETERY IS IN AN INCORPORATED AREA, USE CITY ADDRESS. IF RURAL USE T, R, S, OR DESCRIBE LOCATION IN FEW WORDS.

OREGON DEPARTMENT OF TRANSPORTATION CEMETERY SURVEY

NAME OF CEMETERY IF KNOWN BY TWO NAMES, SHOW BOTH.	INTERMENTS	SIZE STATE IN ACRES.	CONDITION	PERSON IN CHARGE PLEASE GIVE NAME, ADDRESS OR PHONE OF PERSON IN CHARGE.	YEAR ESTAB- LISHED	LOCATION		
						T	R	S

COUNTY \_\_\_\_\_

USE LETTER: C) 100-500  
 A) 0-25 D) 500-2000  
 B) 25-100 E) OVER 2000

USE NUMBER: 5) OVERGROWN  
 3) FULLY TENDED 6) DENSELY OVERGROWN  
 4) MODERATELY TENDED 7) ABANDONED TO NATURE

IF CEMETERY IS IN AN INCORPORATED AREA, USE CITY ADDRESS. IF RURAL USE T, R, S, OR DESCRIBE LOCATION IN FEW WORDS.