

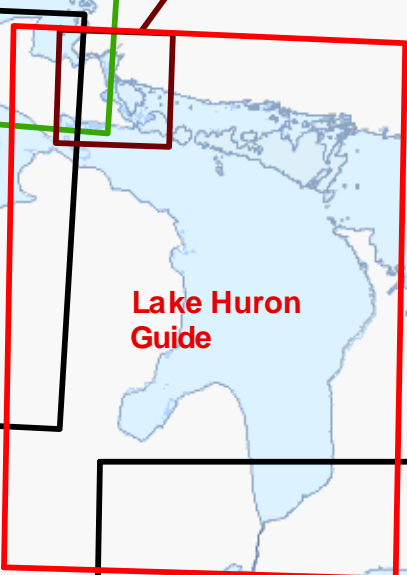
Great Lakes Environmental Sensitivity Index Atlases

- Lake Erie Map Index
- Lake Huron Map Index
- Eastern Shore Lake Michigan Map Index
- North Shore Lake Michigan Map Index
- Western Shore Lake Michigan Map Index
- South Shore Lake Michigan Map Index
- Lake Ontario Map Index
- Lake Superior Map Index
- St. Lawrence River Map Index
- St. Mary's Map Index



Lake Superior
Guide

St. Mary's
Guide



Lake Huron
Guide

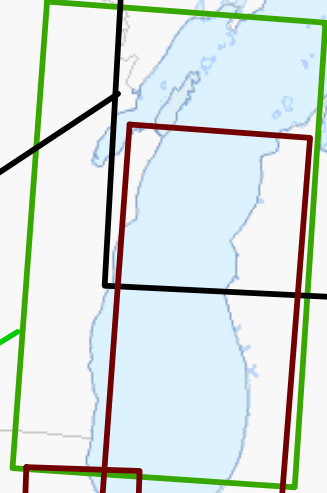
St. Lawrence River
Guide



Lake Ontario
Guide



Lake Erie
Guide

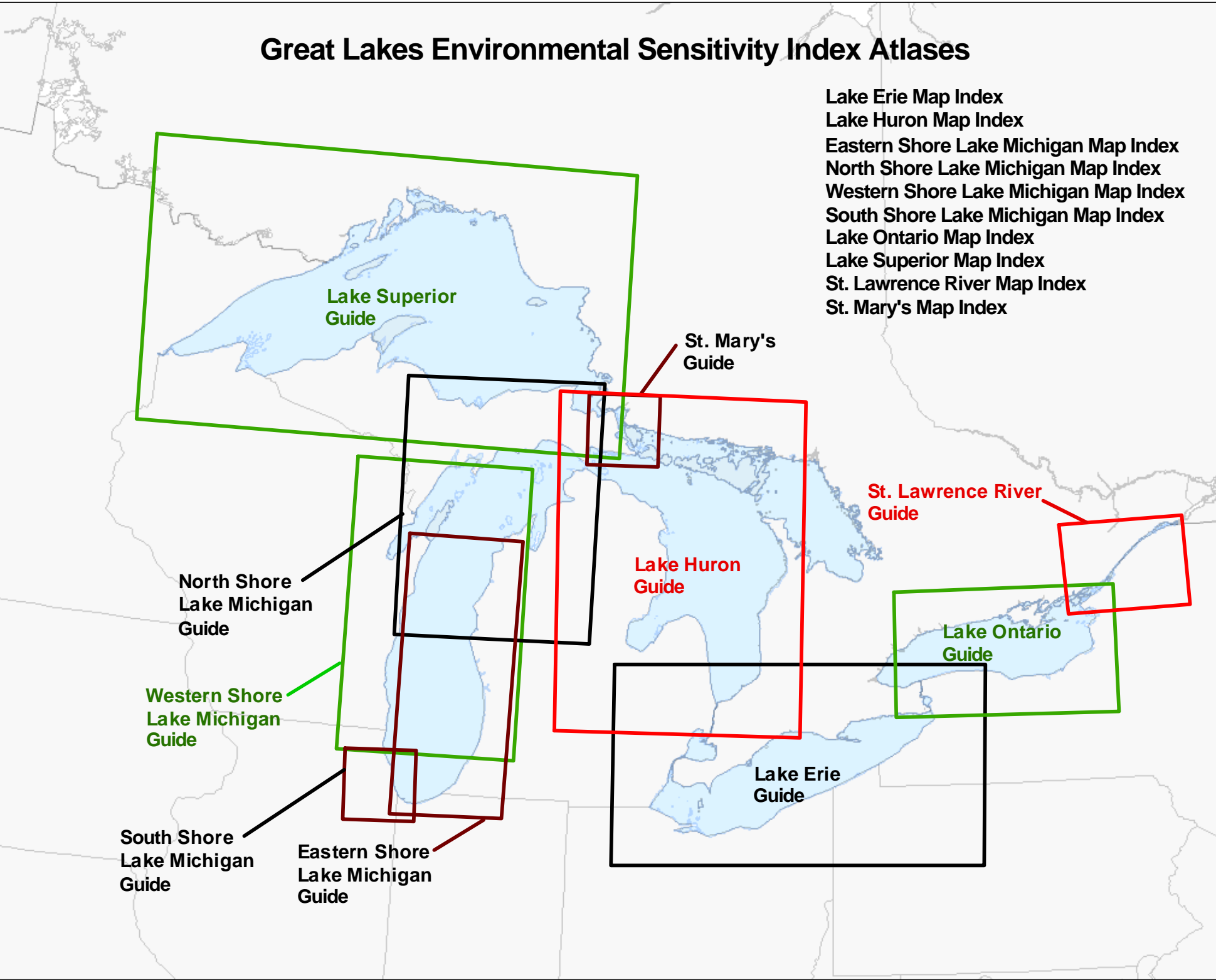


North Shore
Lake Michigan
Guide

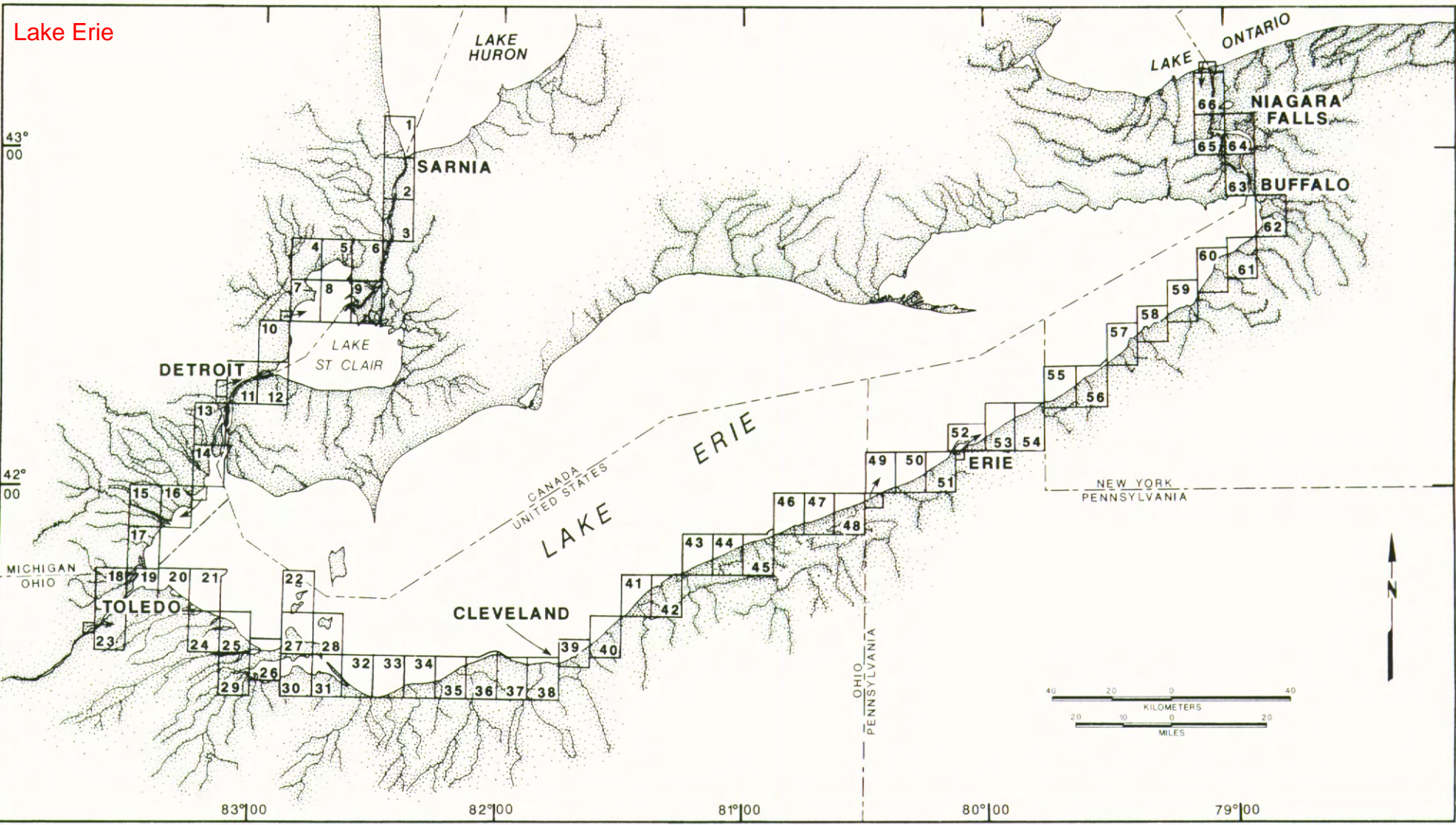
Western Shore
Lake Michigan
Guide

South Shore
Lake Michigan
Guide

Eastern Shore
Lake Michigan
Guide



Lake Erie



85° 84° 83° 82°

Lake Huron

ONTARIO

46°

46°

14 13
15 12
16 17
19 20

1 2 3
6 5 4

DRUMMOND IS.

BOIS BLANC IS.

MANITOULIN IS.

MACKINAW CITY

CHEBOYGAN

HAMMOND BAY

LAKE HURON

GEORGIAN BAY

CANADA
UNITED STATES

ROGERS CITY

ADAMS POINT

45°

45°

MICHIGAN

HURON

ALPENA CITY

THUNDER BAY

28 29 30
31 32 33
34 35

36 37 38 39 40

41 42 43

44 45 46 47

SAGINAW BAY

POINT AUX BARQUES

48 49 50 51

52 53 54

55 56 57

58 59 60 61

62 63 64

65 66 67

68 69

NEW LONDON POINT

44°

44°

SAGINAW

43°

43°

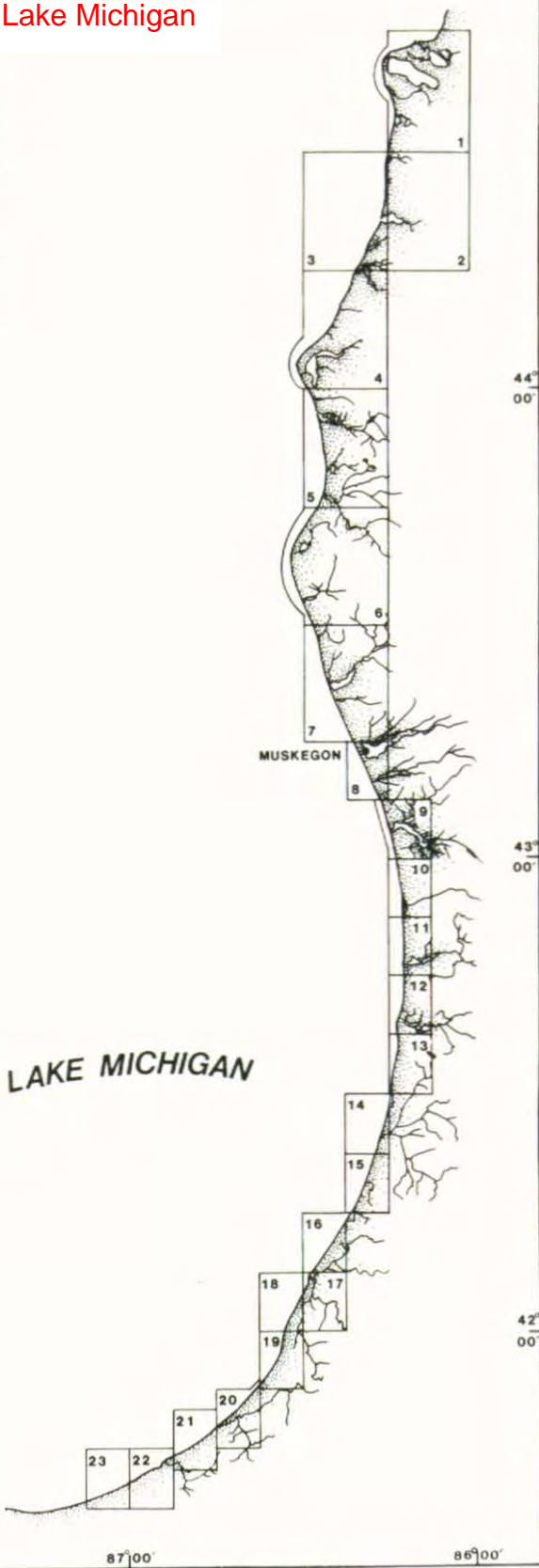
85°

84°

83°

82°

East Lake Michigan



LAKE MICHIGAN

MUSKEGON

44°
00'

43°
00'

42°
00'

87° 00'

86° 00'

87°

86°

85°

North Lake Michigan

MICHIGAN

46°

46°

MANISTIQUE

ESCANABA

CEDAR RIVER

GREEN BAY

LITTLE TRAVERSE BAY

PETOSKEY

BEAVER ISLAND

LAKE MICHIGAN

WISCONSIN

FRANKFORT

TRAVERSE CITY

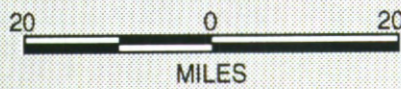
MICHIGAN

45°

45°

44°

44°



87°

86°

85°

88°

87°

WISCONSIN

South Lake Michigan

11

WAUKEGAN O

10

9

8

EVANSTON O

7

ILLINOIS

CHICAGO O

6

5

4

1

3

GARY O

2

LAKE MICHIGAN

43°

43°



10 0 10



MILES

INDIANA

88°

87°

88°

87°

86°

MICHIGAN

West Lake Michigan

45°

45°

Marinette

51

34

23

24

49

36

35

22

47

50

39

20

21

45

46

40

18

19

Green Bay

44

42

41

37

17

43

16

15

14

13

12

11

Sheboygan

10

9

8

7

6

MILWAUKEE

4

3

Racine

2

Kenosha

1

LAKE MICHIGAN

MICHIGAN

44°

44°

43°

43°


WISCONSIN

ILLINOIS

88°

87°

86°



CANADA

44°

44°

CANADA
UNITED STATES

LAKE ONTARIO

Nine Mile Point

Youngstown

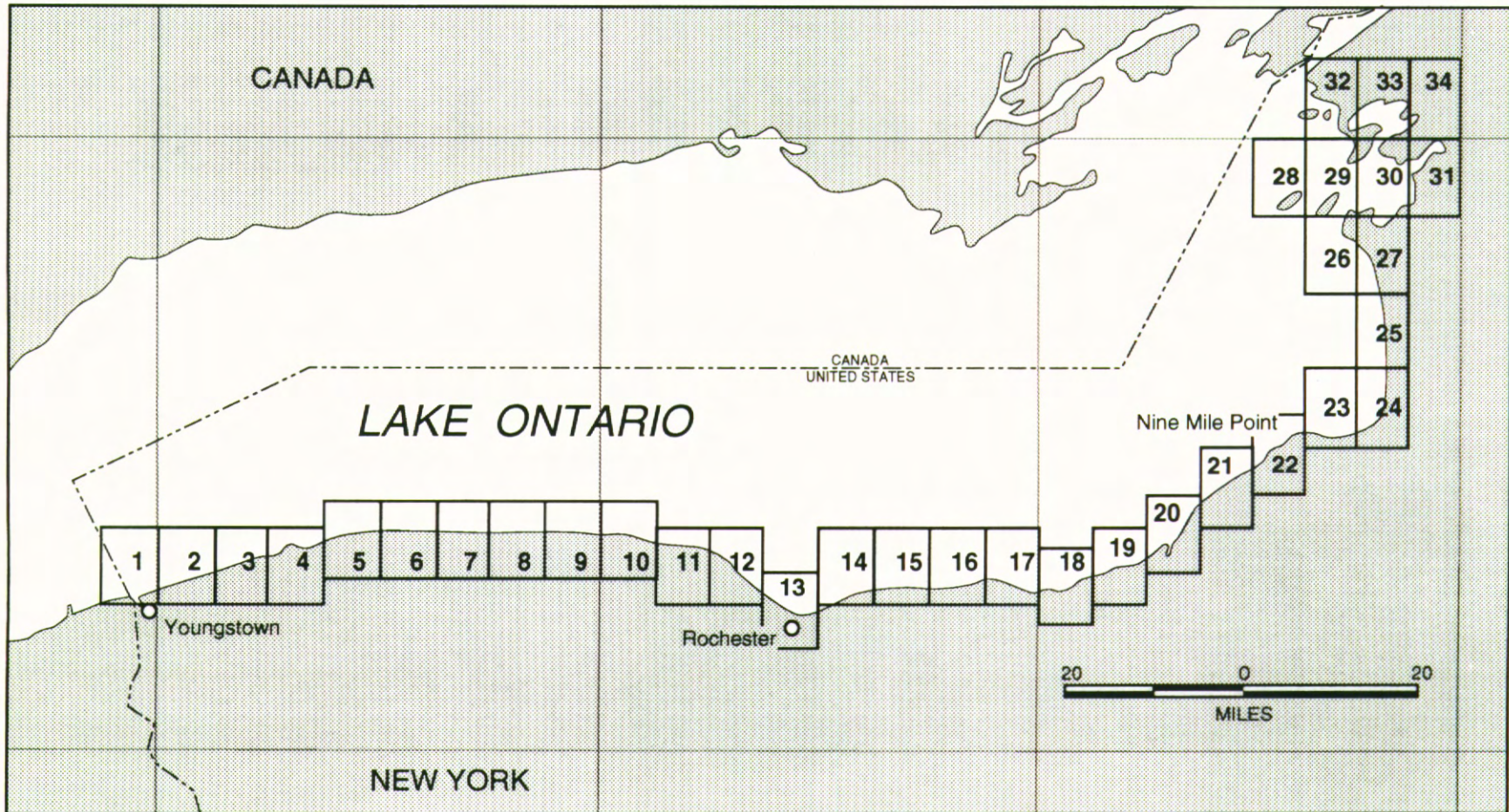
Rochester

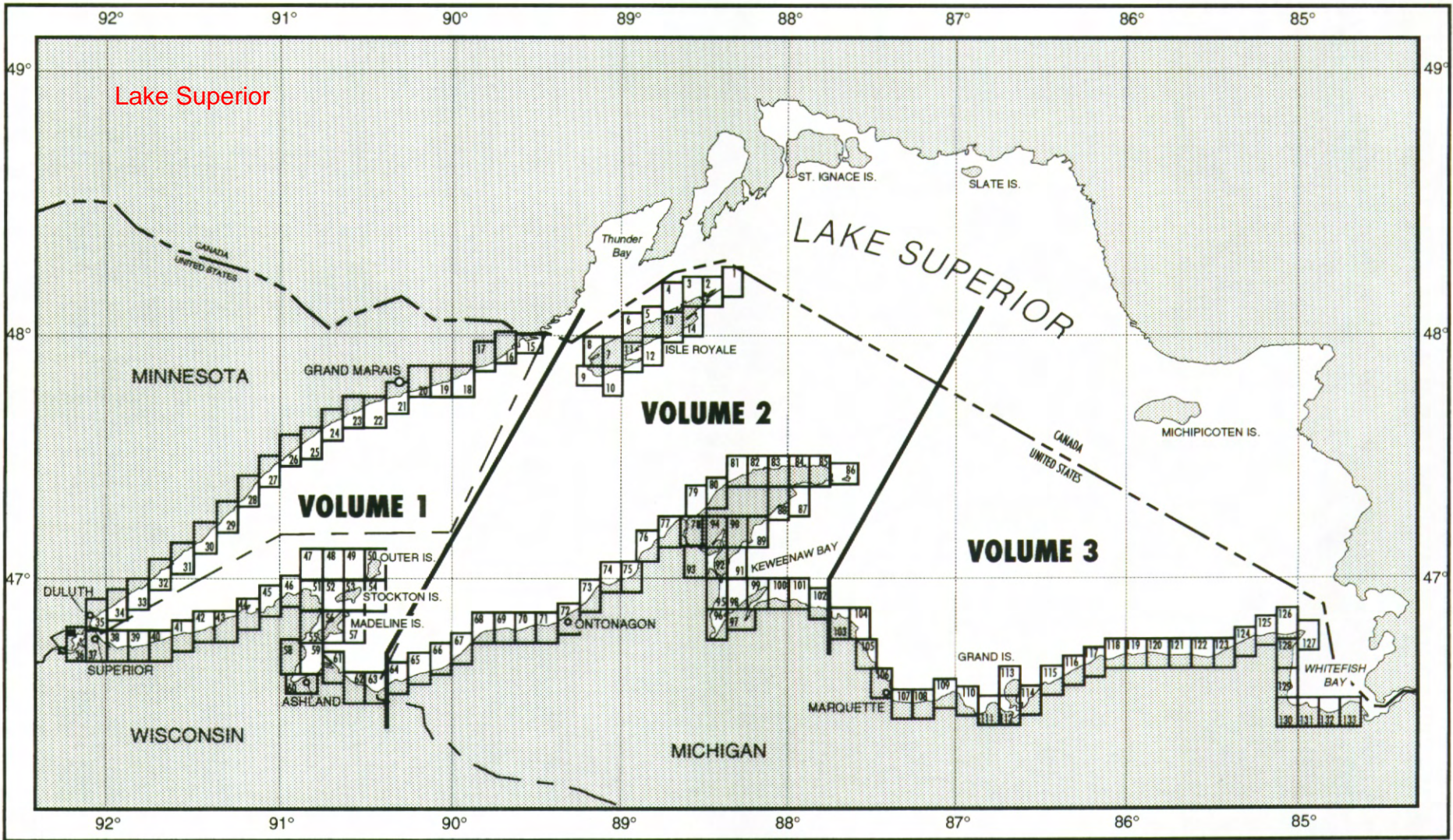


43°

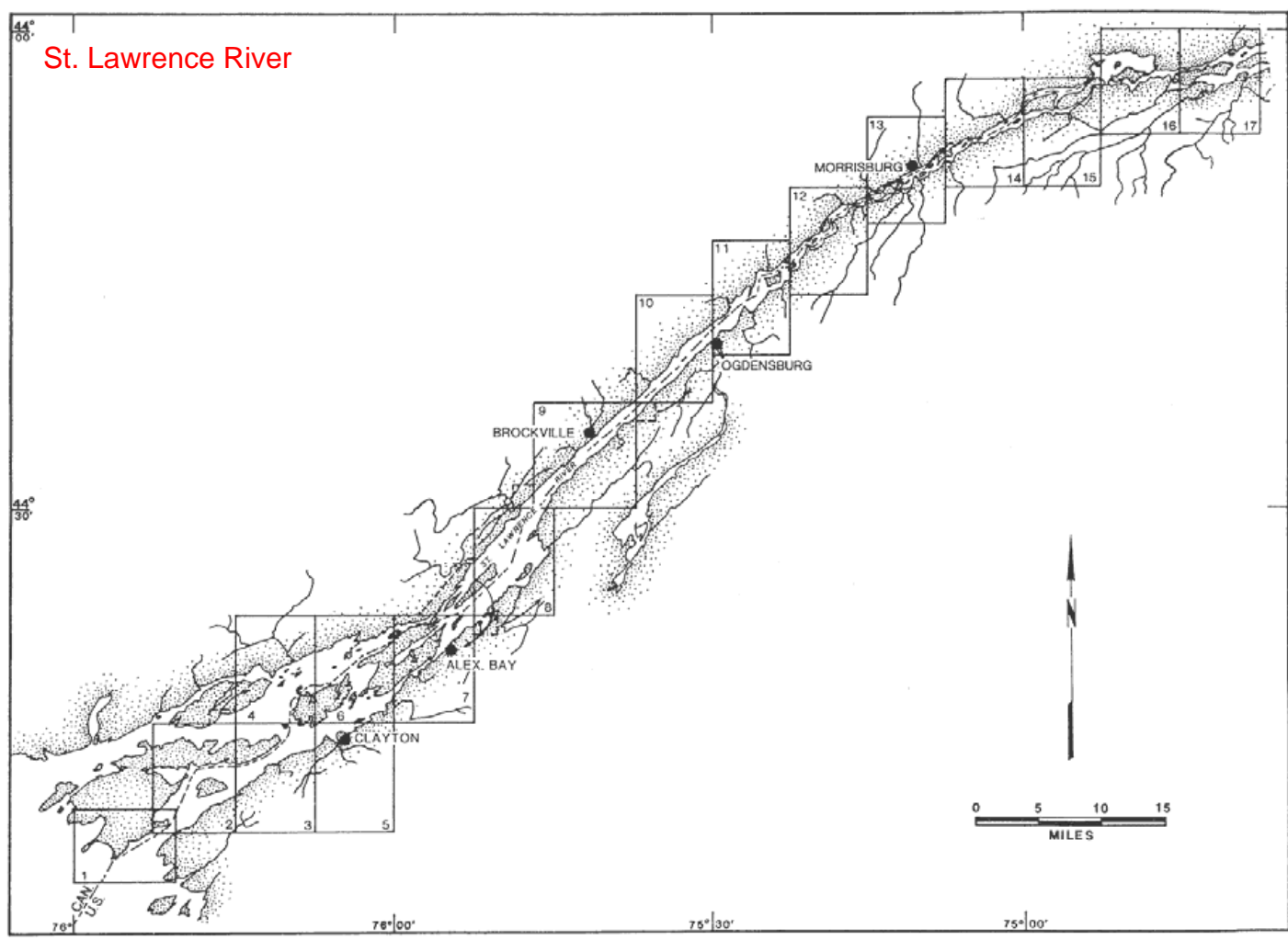
43°

NEW YORK

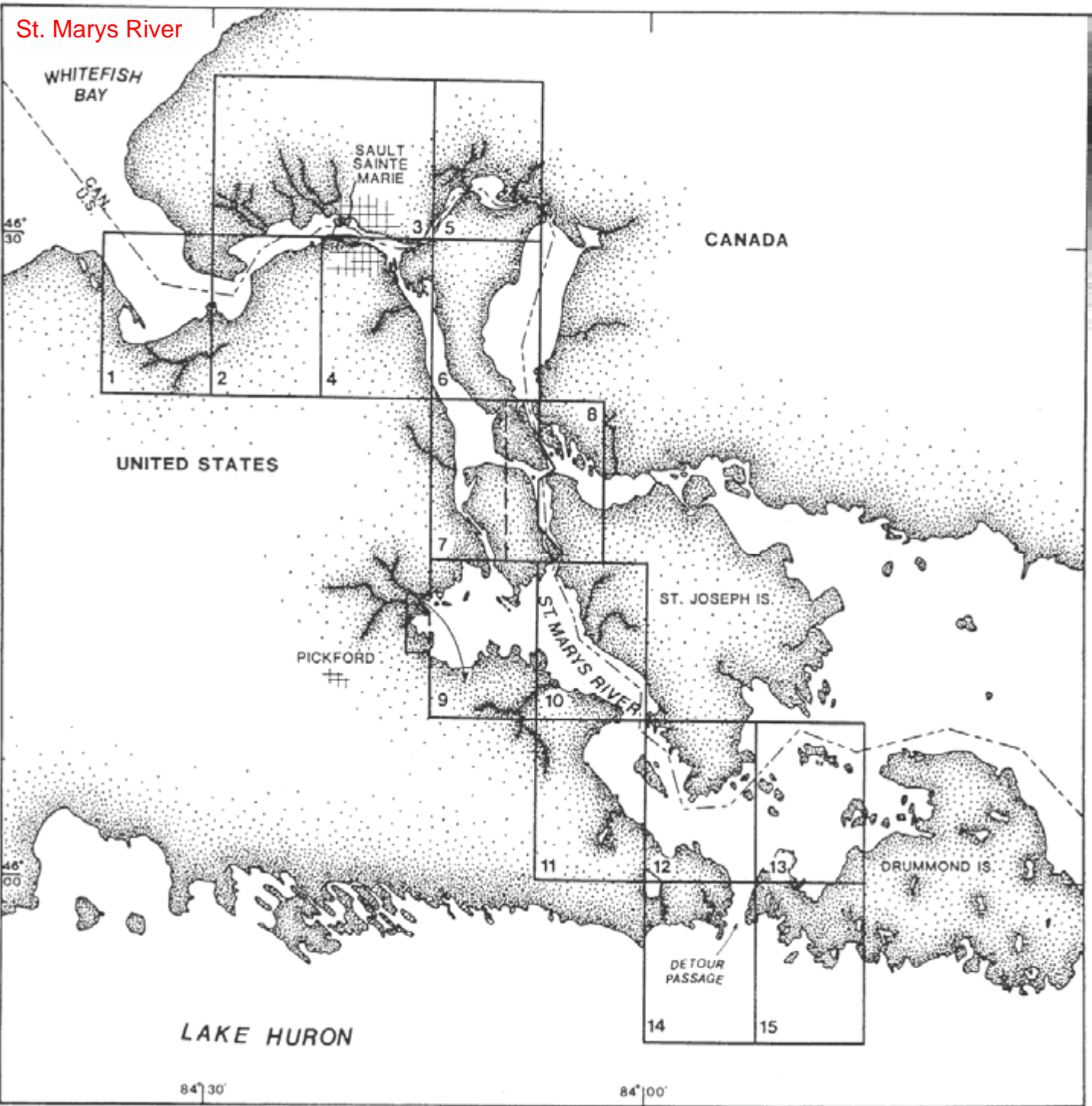




St. Lawrence River



St. Marys River



WHITEFISH BAY

SAULT SAINTE MARIE

CANADA

UNITED STATES

ST. JOSEPH IS.

PICKFORD

ST. MARYS RIVER

DRUMMOND IS.

DETOUR PASSAGE

LAKE HURON

46° 30'

46° 00'

84° 30'

84° 00'