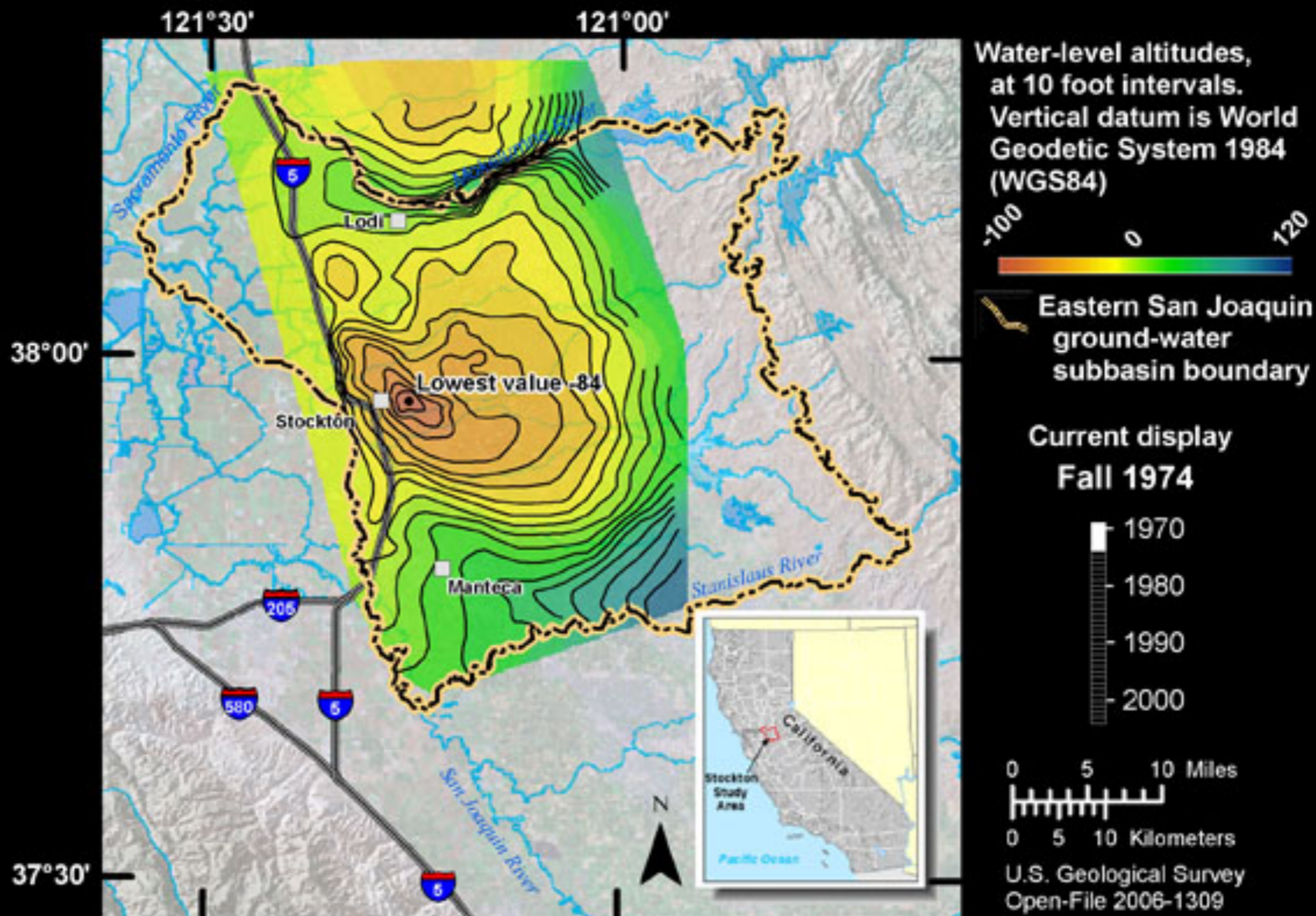
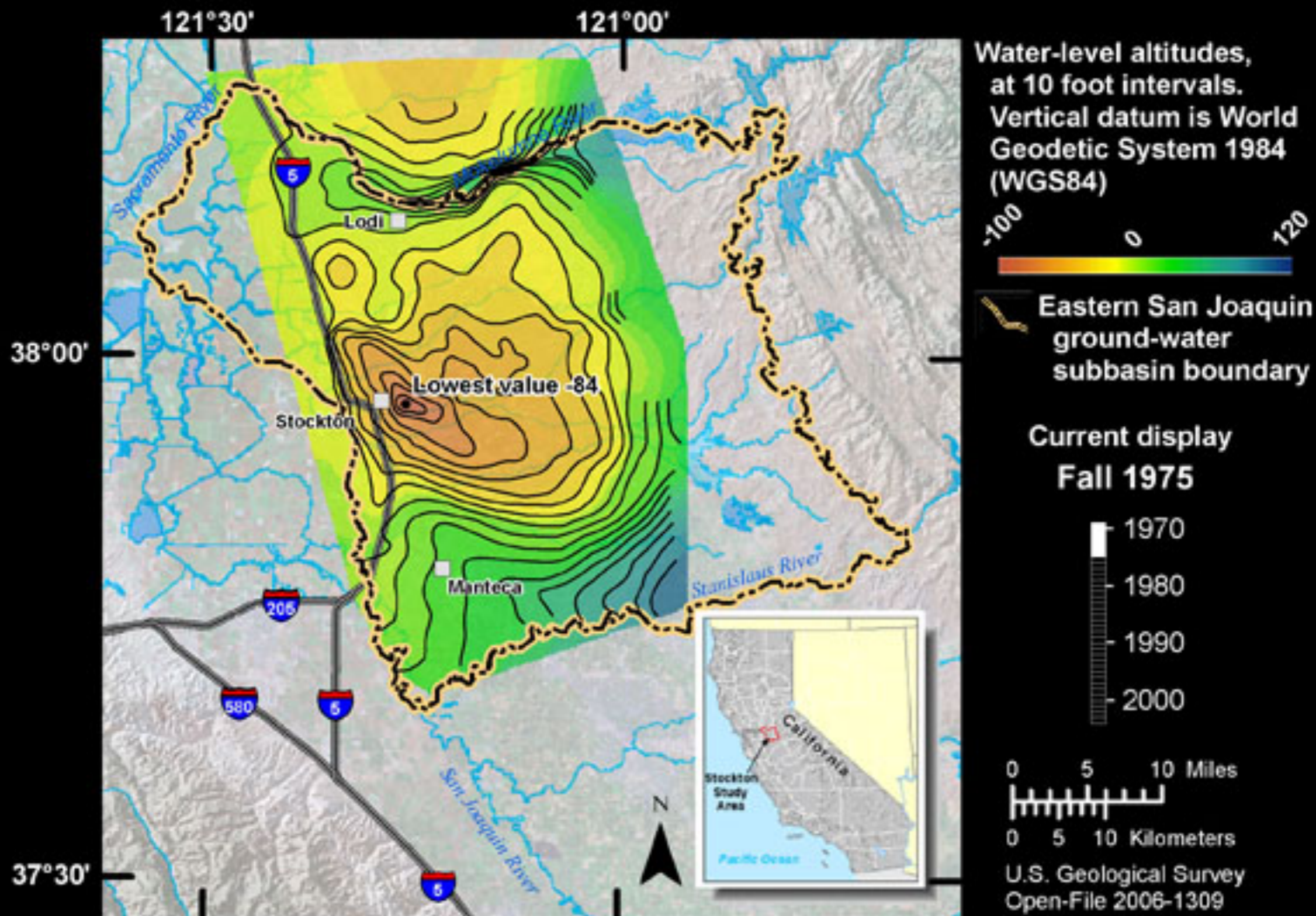


Changes in water-level contours near Stockton, California, 1974 to 1999



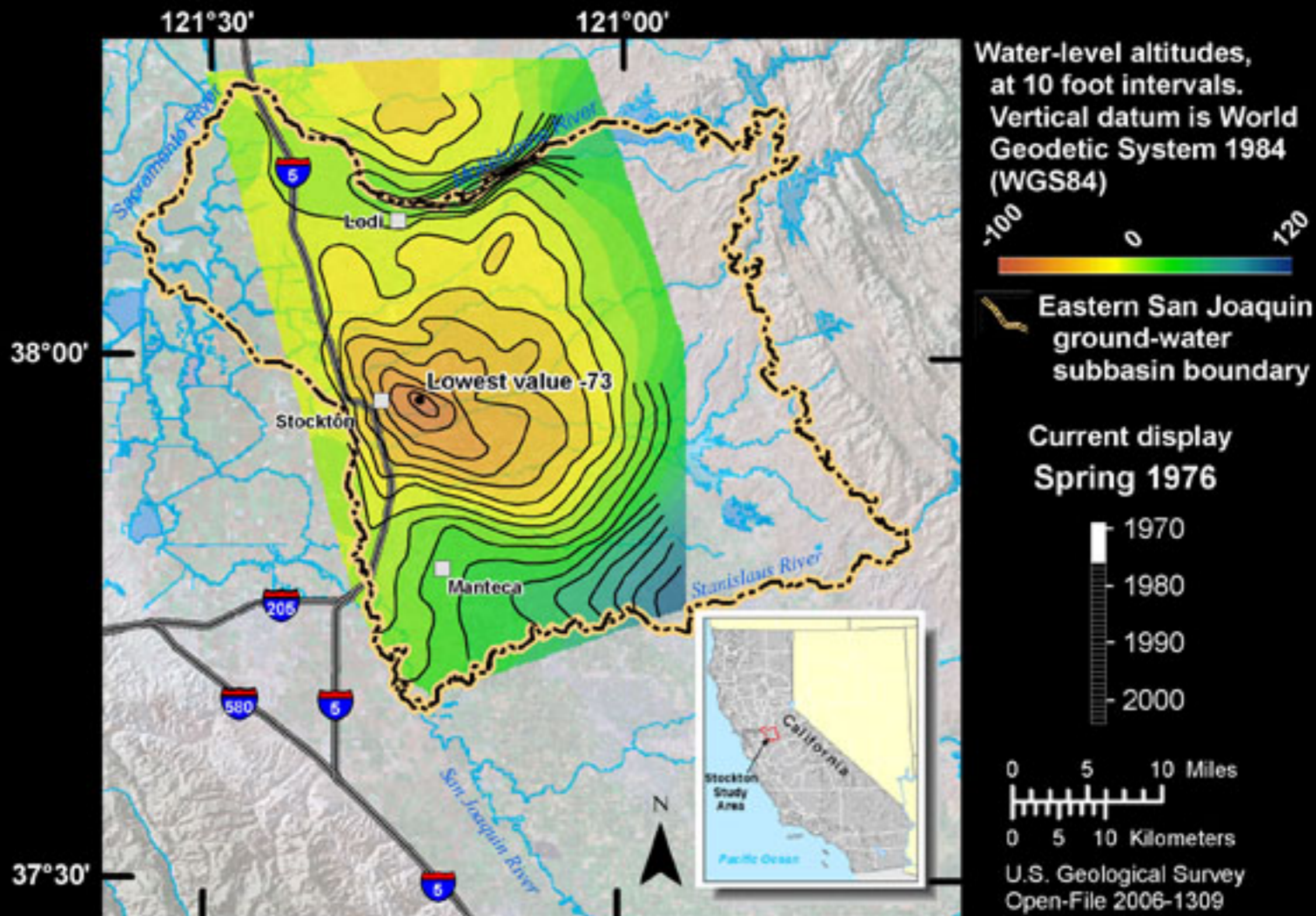
Base from U.S. Geological Survey digital elevation data at 30 meter resolution and Earthstat imagery at 150 meter resolution.

Changes in water-level contours near Stockton, California, 1974 to 1999



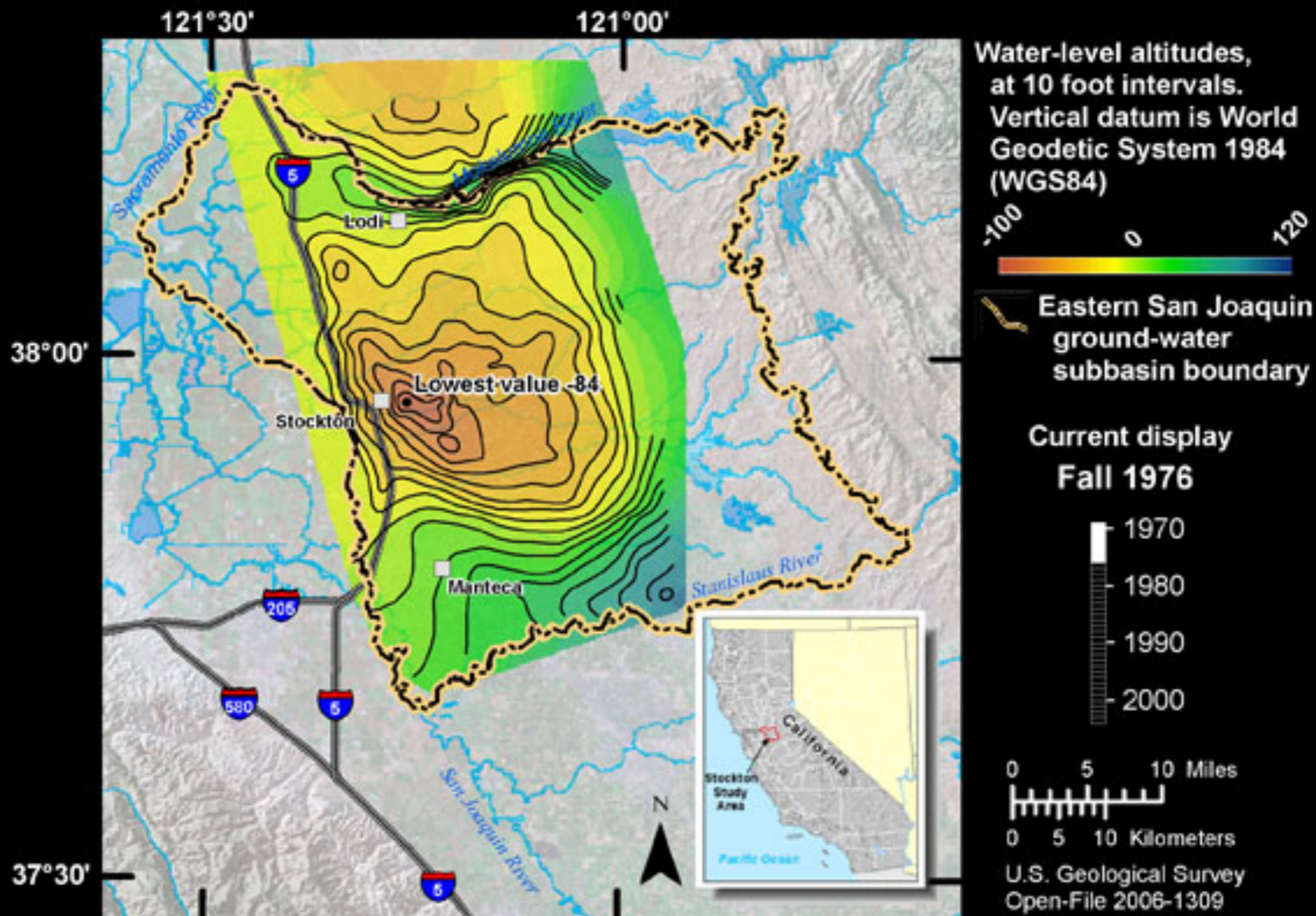
Base from U.S. Geological Survey digital elevation data at 30 meter resolution and Earthstat imagery at 150 meter resolution.

Changes in water-level contours near Stockton, California, 1974 to 1999



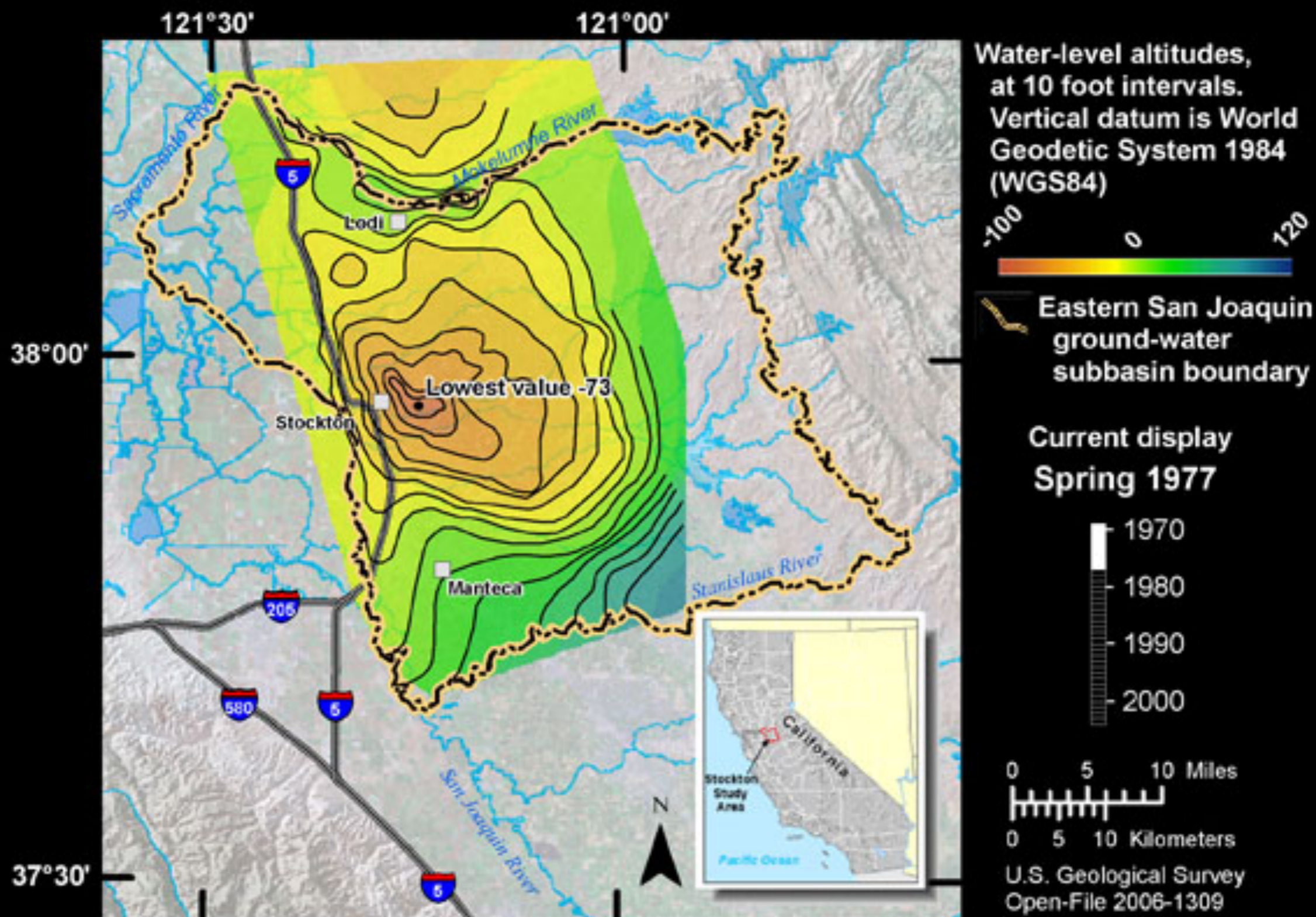
Base from U.S. Geological Survey digital elevation data at 30 meter resolution and Earthstat imagery at 150 meter resolution.

Changes in water-level contours near Stockton, California, 1974 to 1999



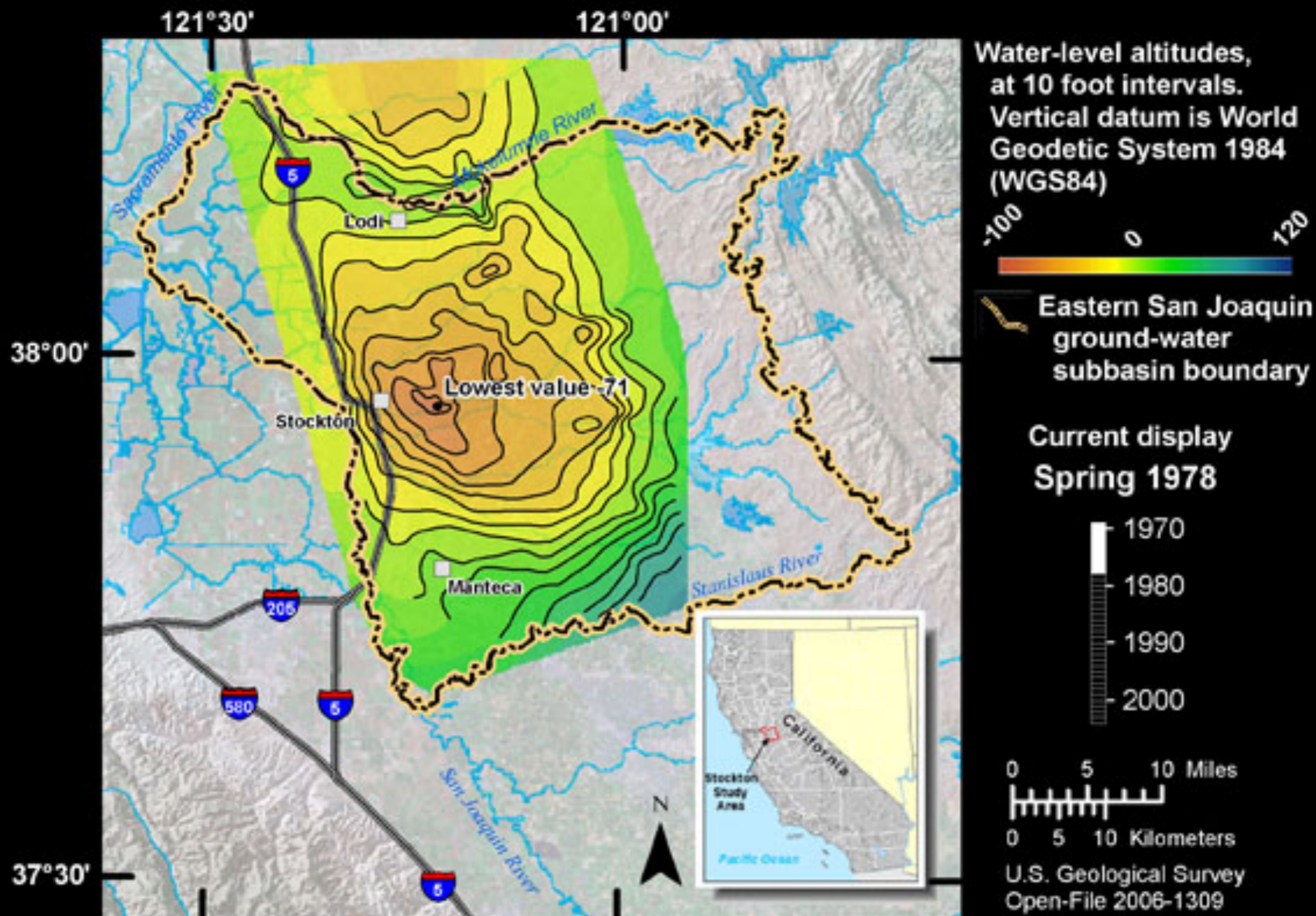
Base from U.S. Geological Survey digital elevation data at 30 meter resolution and Earthstat imagery at 150 meter resolution.

Changes in water-level contours near Stockton, California, 1974 to 1999



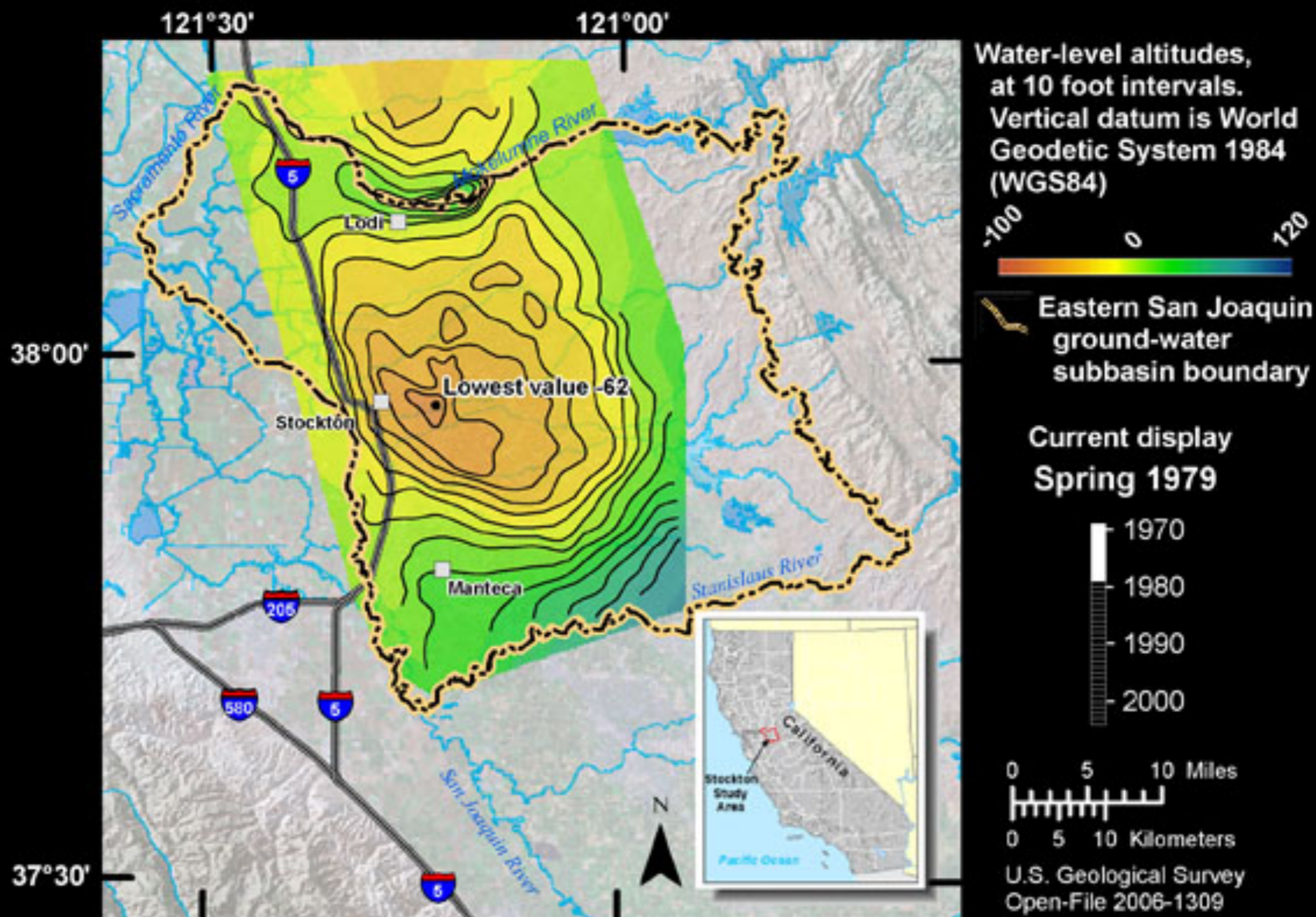
Base from U.S. Geological Survey digital elevation data at 30 meter resolution and Earthstat imagery at 150 meter resolution.

Changes in water-level contours near Stockton, California, 1974 to 1999



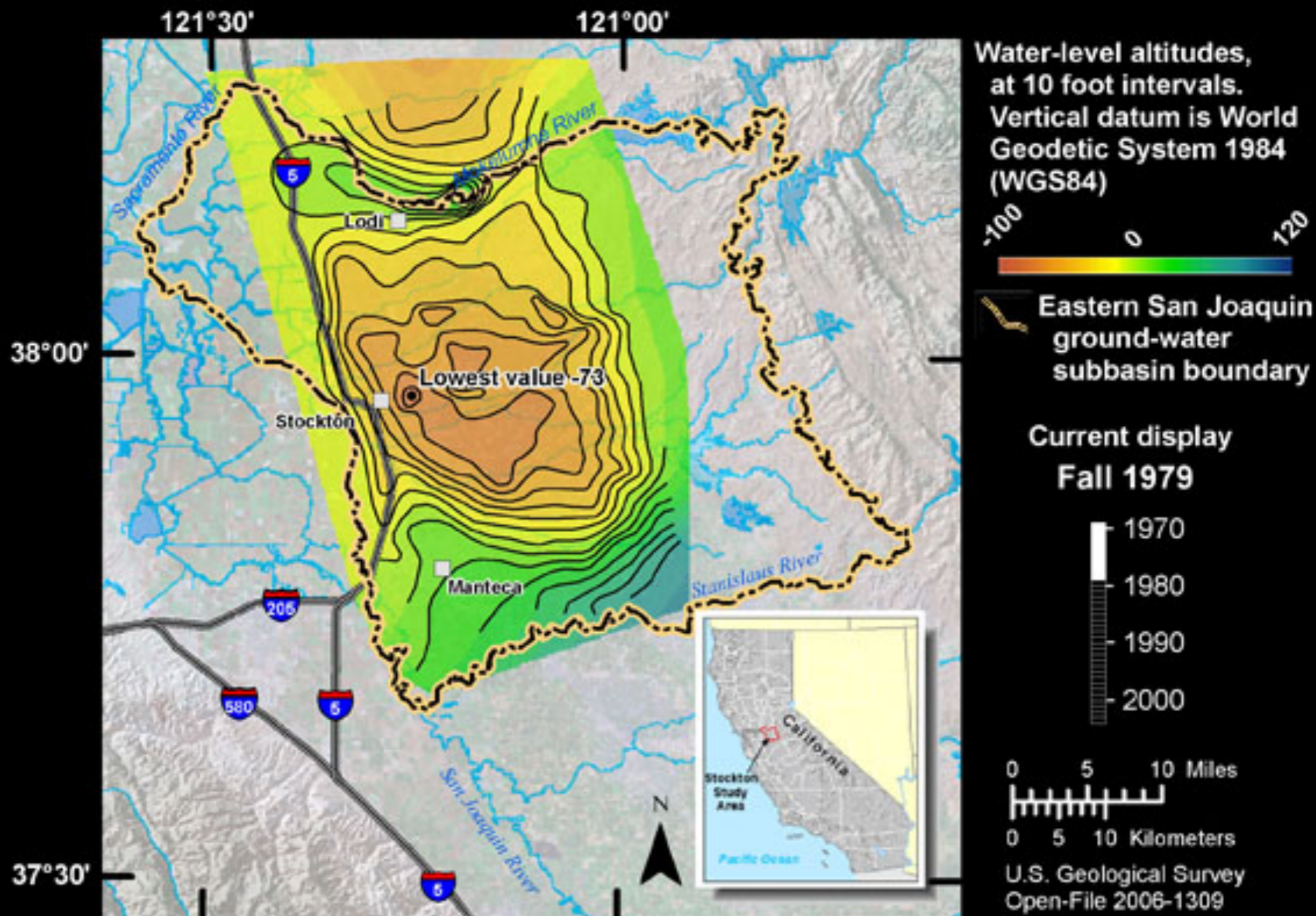
Base from U.S. Geological Survey digital elevation data at 30 meter resolution and Earthstat imagery at 150 meter resolution.

Changes in water-level contours near Stockton, California, 1974 to 1999



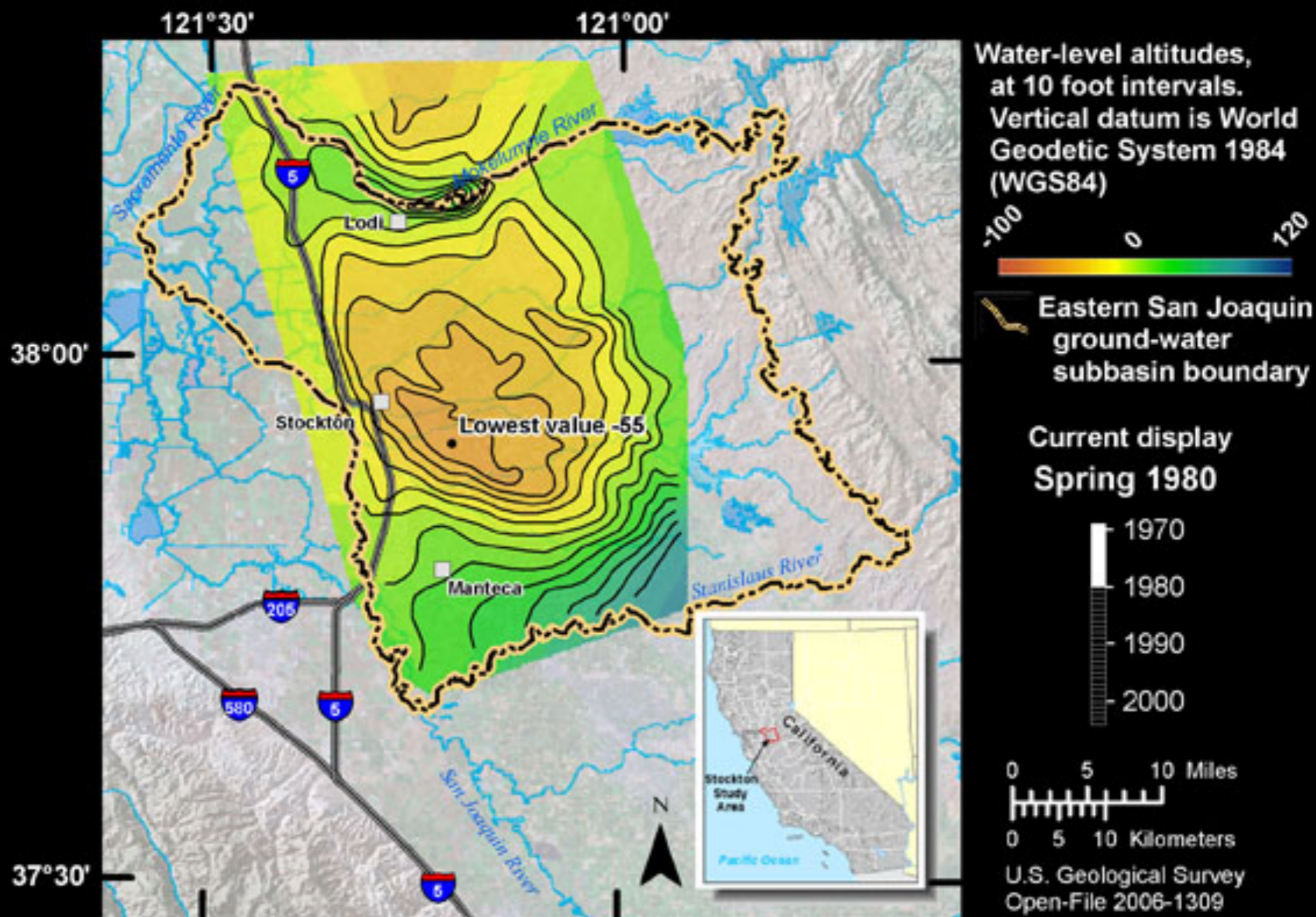
Base from U.S. Geological Survey digital elevation data at 30 meter resolution and Earthstat imagery at 150 meter resolution.

Changes in water-level contours near Stockton, California, 1974 to 1999



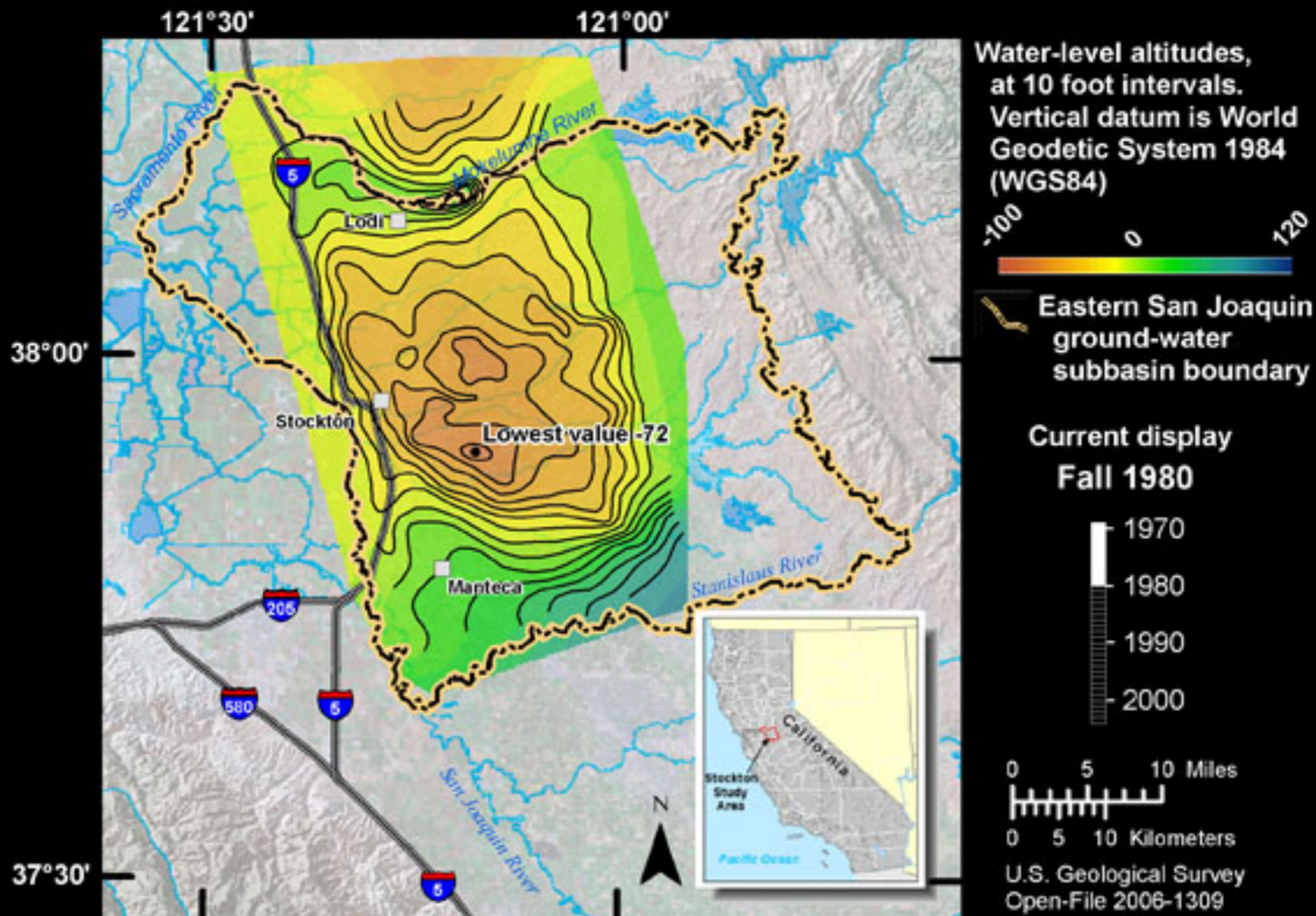
Base from U.S. Geological Survey digital elevation data at 30 meter resolution and Earthstat imagery at 150 meter resolution.

Changes in water-level contours near Stockton, California, 1974 to 1999



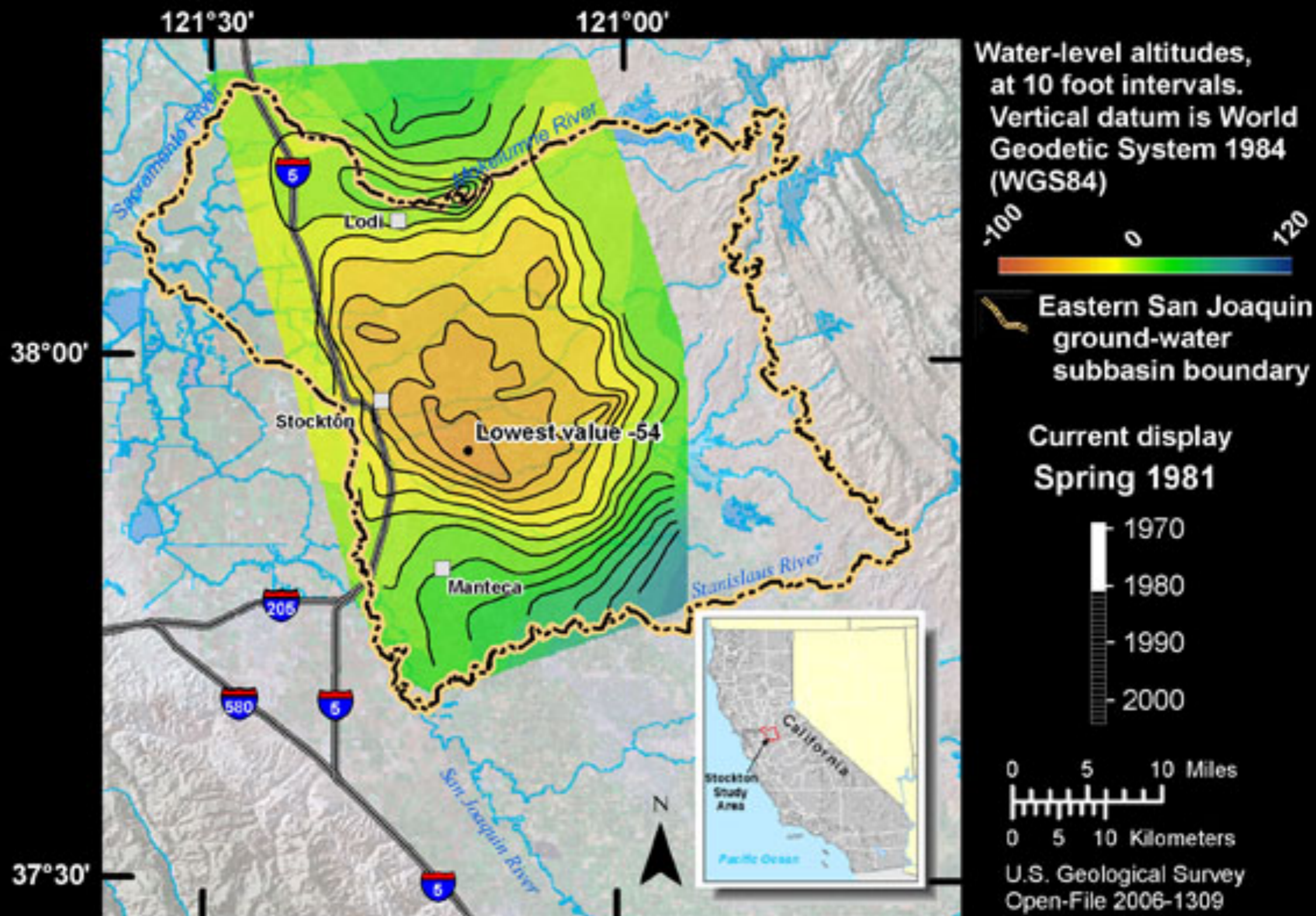
Base from U.S. Geological Survey digital elevation data at 30 meter resolution and Earthstat imagery at 150 meter resolution.

Changes in water-level contours near Stockton, California, 1974 to 1999



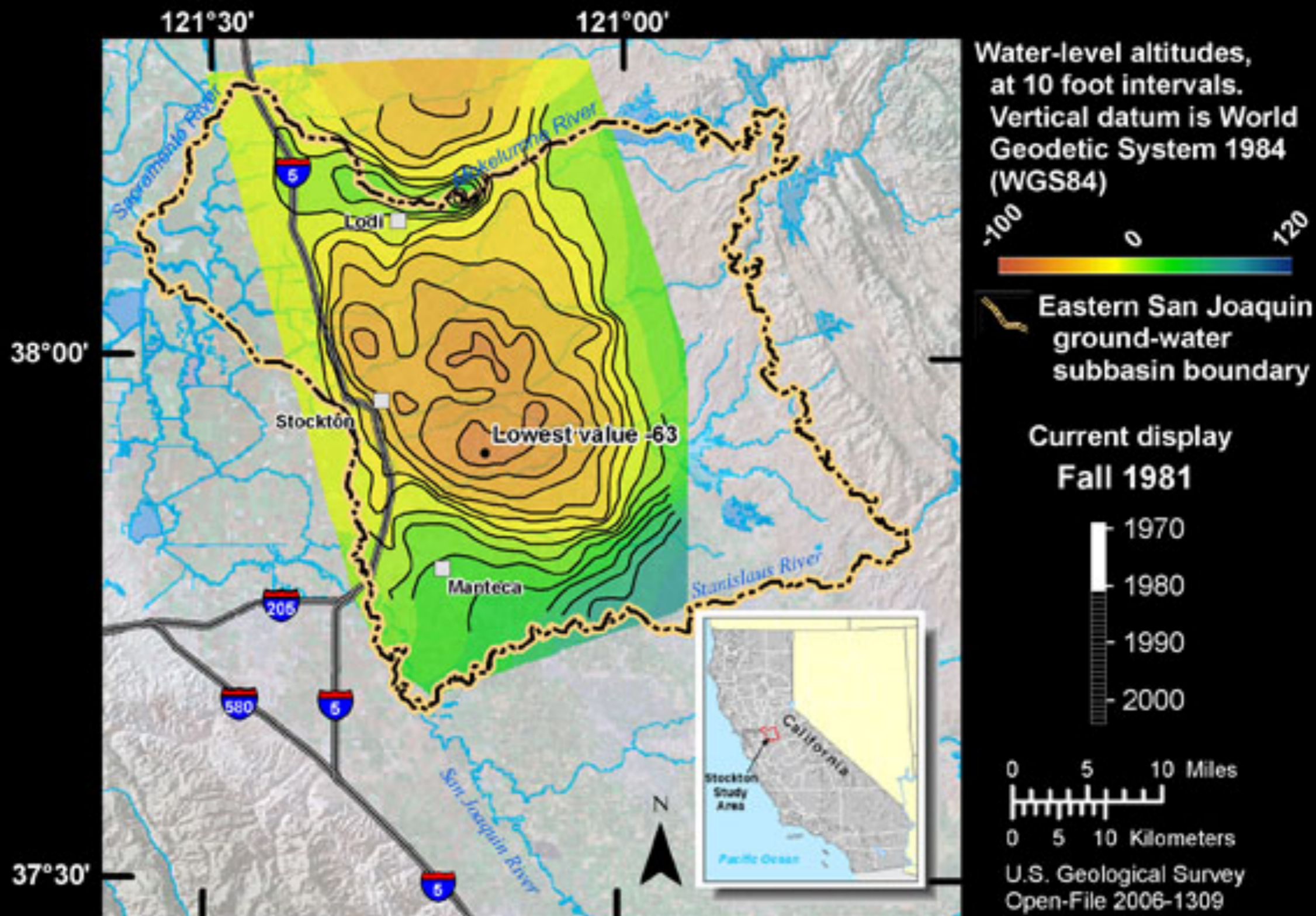
Base from U.S. Geological Survey digital elevation data at 30 meter resolution and Earthstat imagery at 150 meter resolution.

Changes in water-level contours near Stockton, California, 1974 to 1999



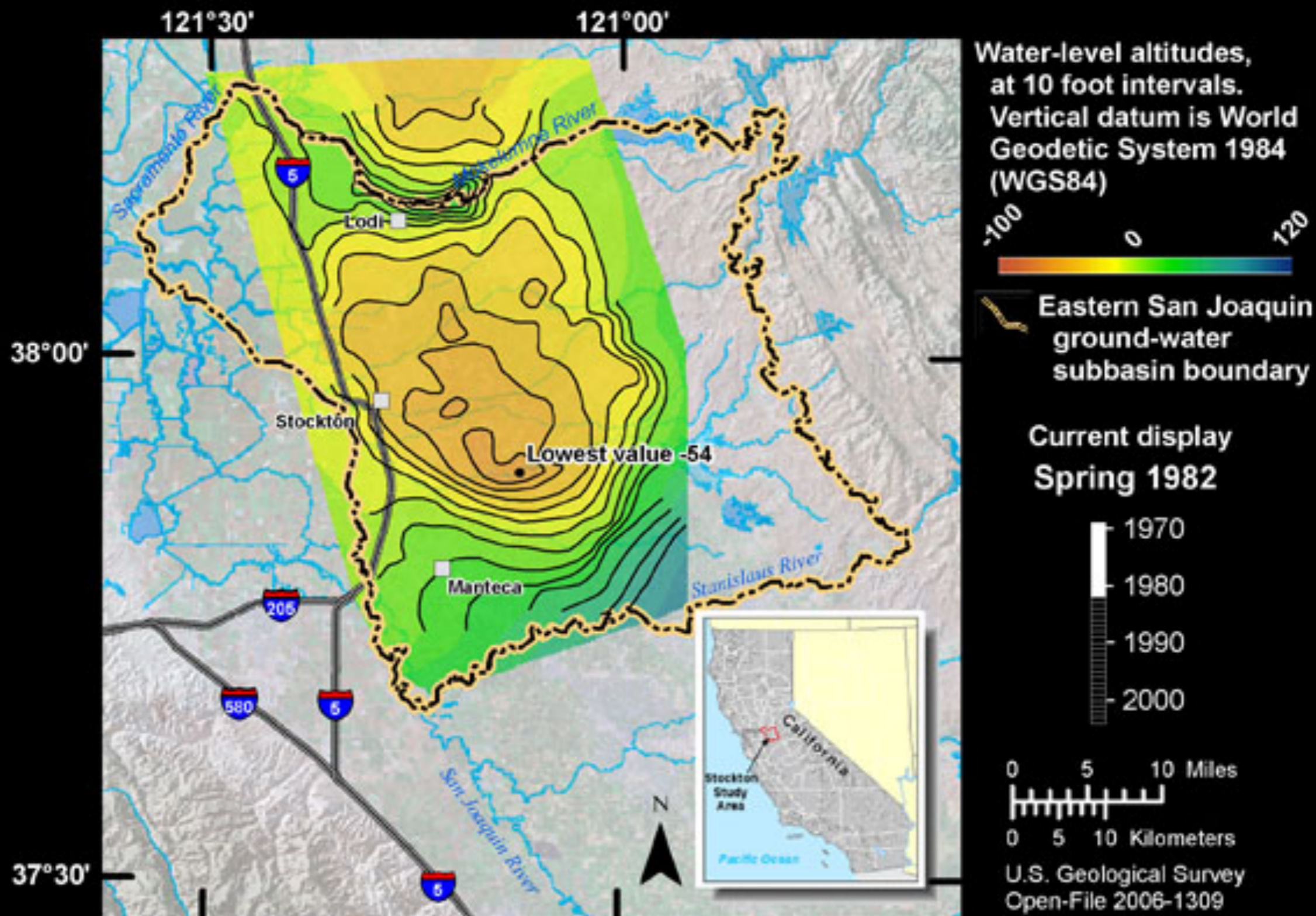
Base from U.S. Geological Survey digital elevation data at 30 meter resolution and Earthstat imagery at 150 meter resolution.

Changes in water-level contours near Stockton, California, 1974 to 1999



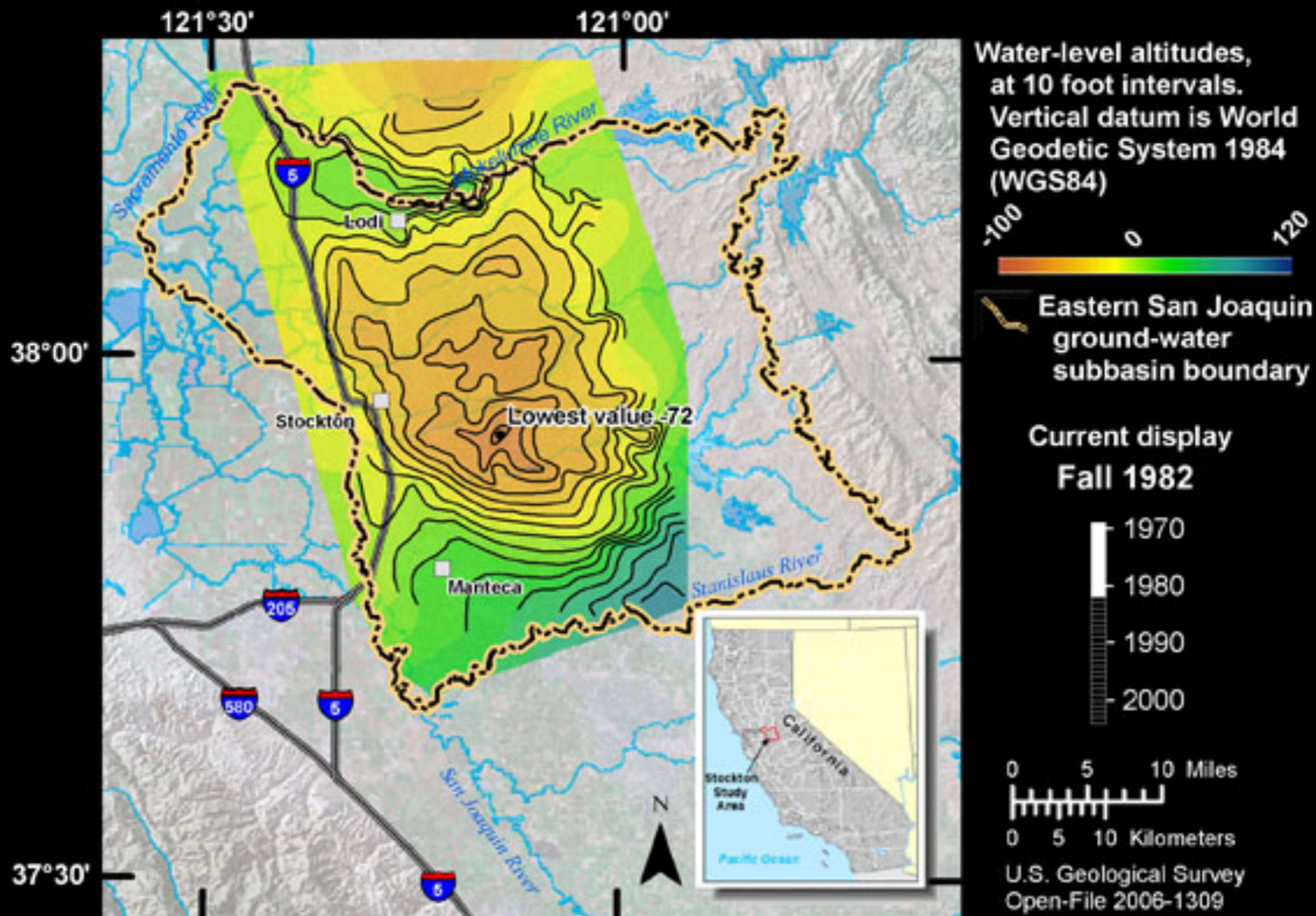
Base from U.S. Geological Survey digital elevation data at 30 meter resolution and Earthstat imagery at 150 meter resolution.

Changes in water-level contours near Stockton, California, 1974 to 1999



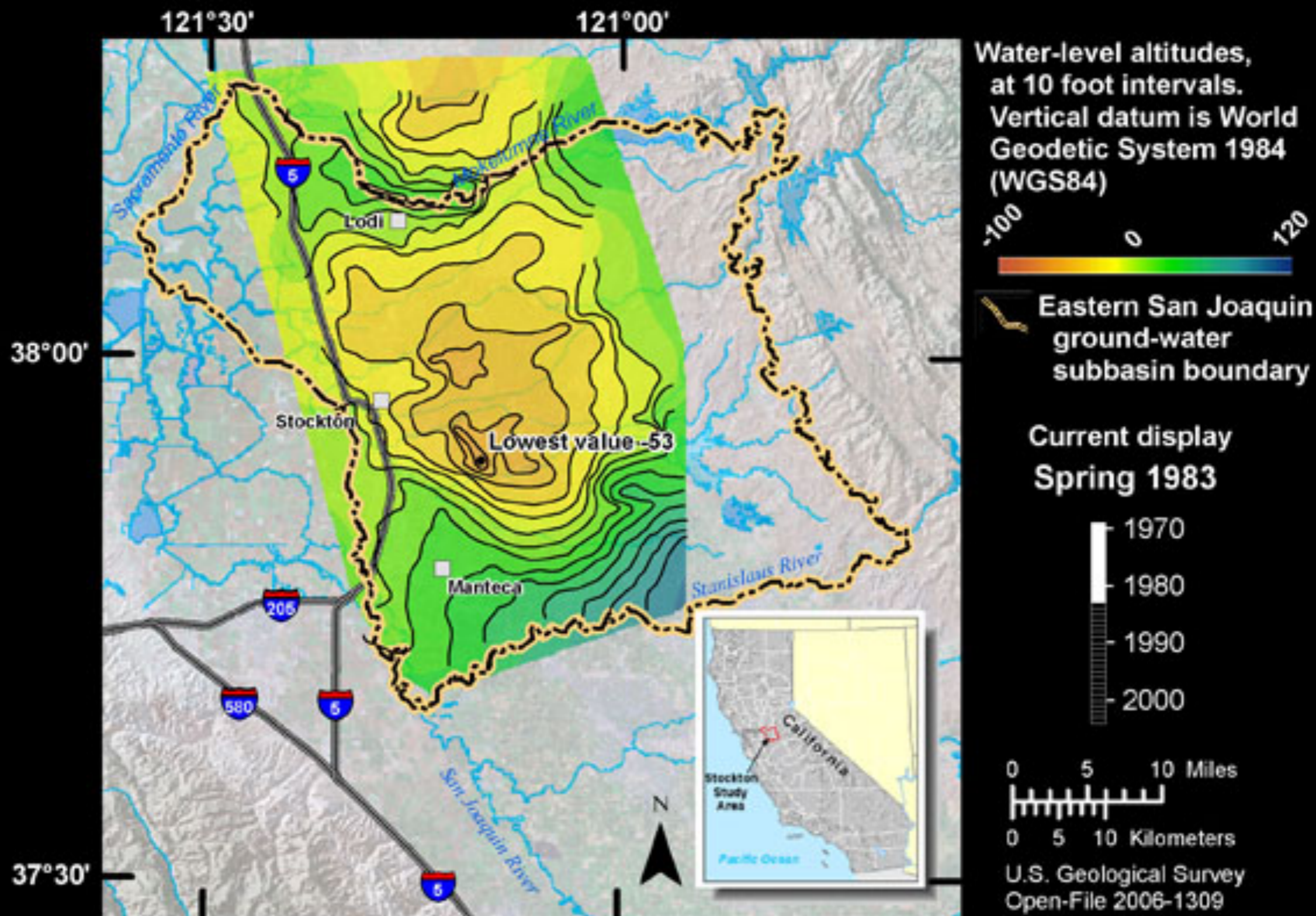
Base from U.S. Geological Survey digital elevation data at 30 meter resolution and Earthstat imagery at 150 meter resolution.

Changes in water-level contours near Stockton, California, 1974 to 1999



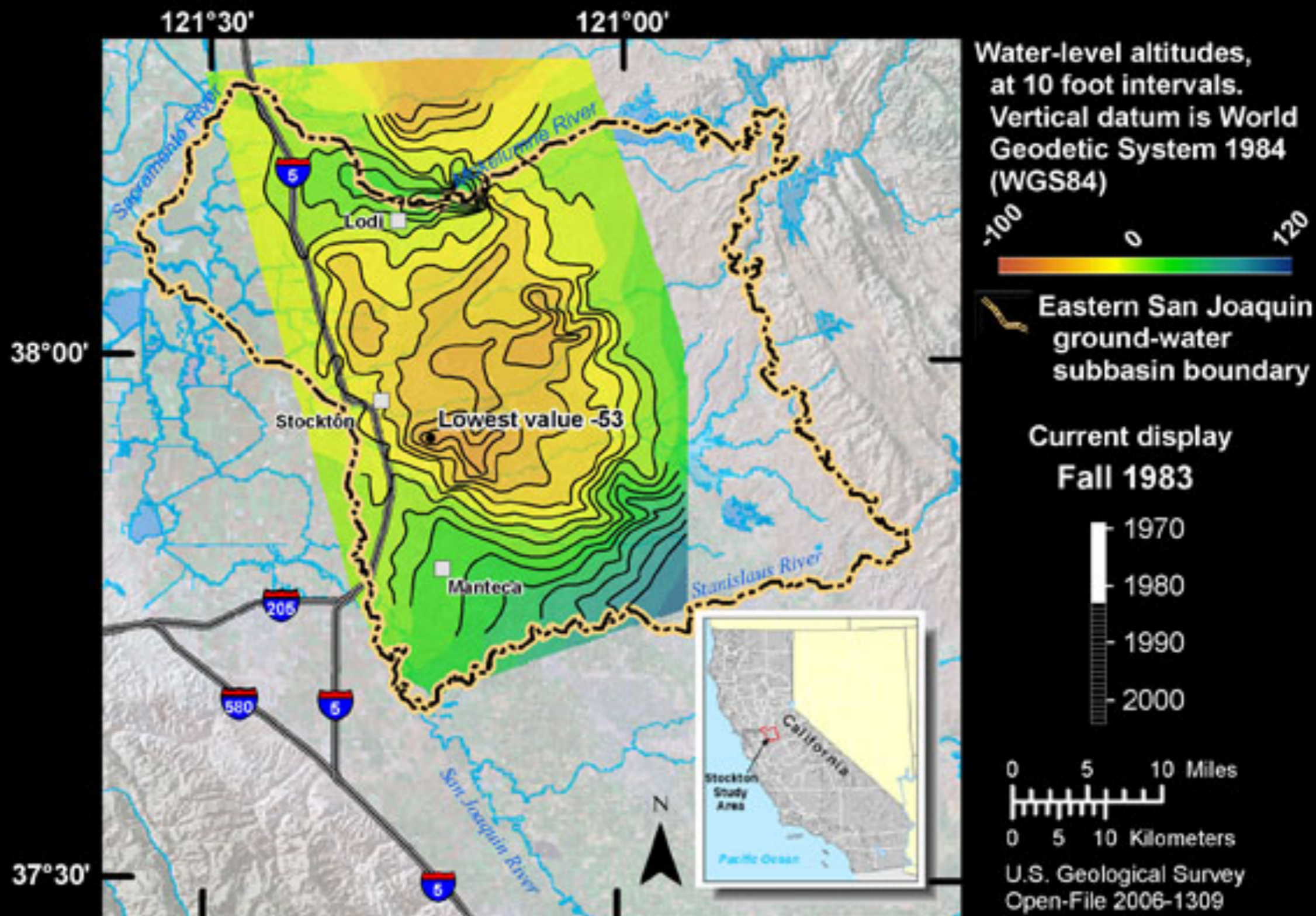
Base from U.S. Geological Survey digital elevation data at 30 meter resolution and Earthstat imagery at 150 meter resolution.

Changes in water-level contours near Stockton, California, 1974 to 1999



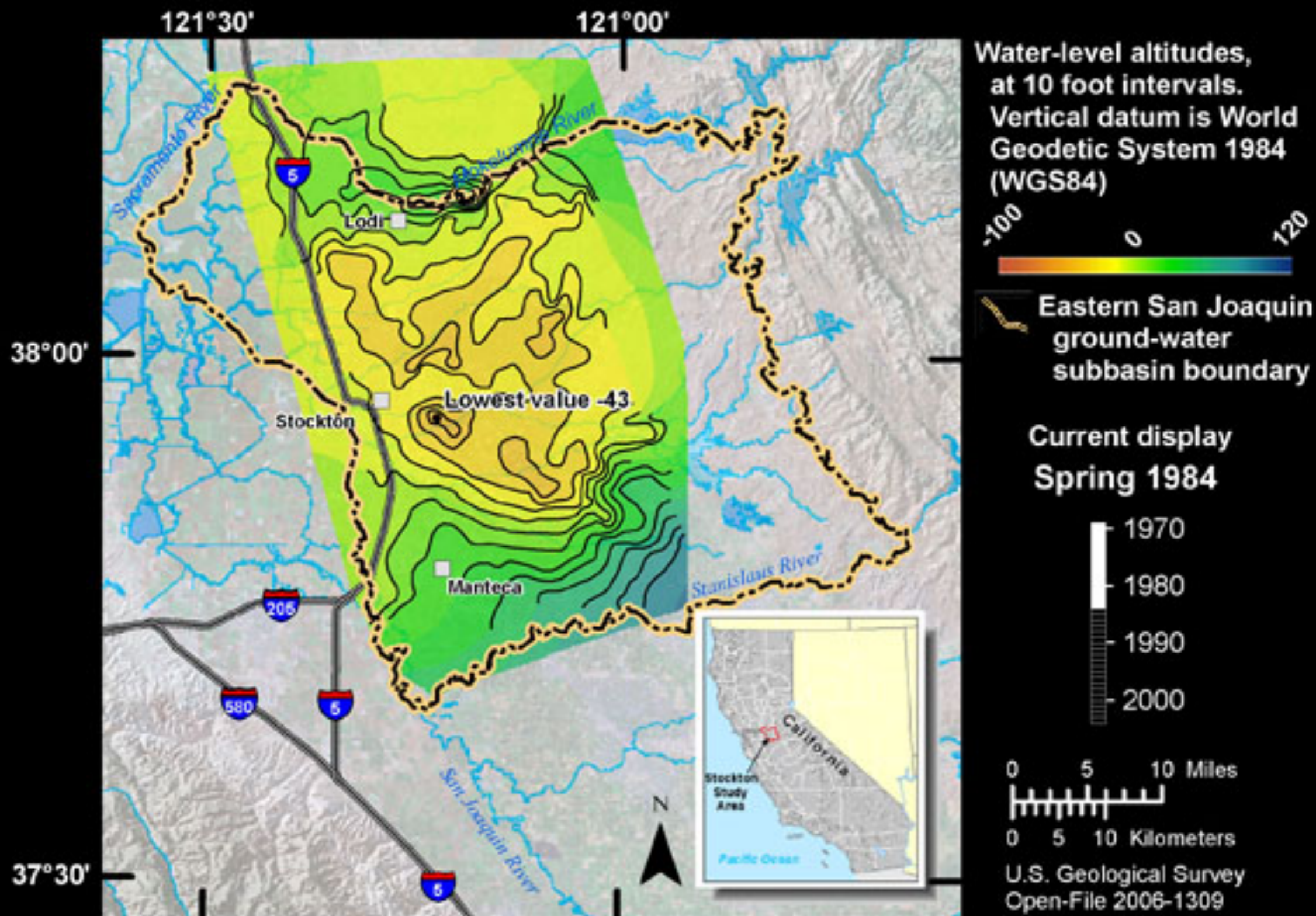
Base from U.S. Geological Survey digital elevation data at 30 meter resolution and Earthstat imagery at 150 meter resolution.

Changes in water-level contours near Stockton, California, 1974 to 1999



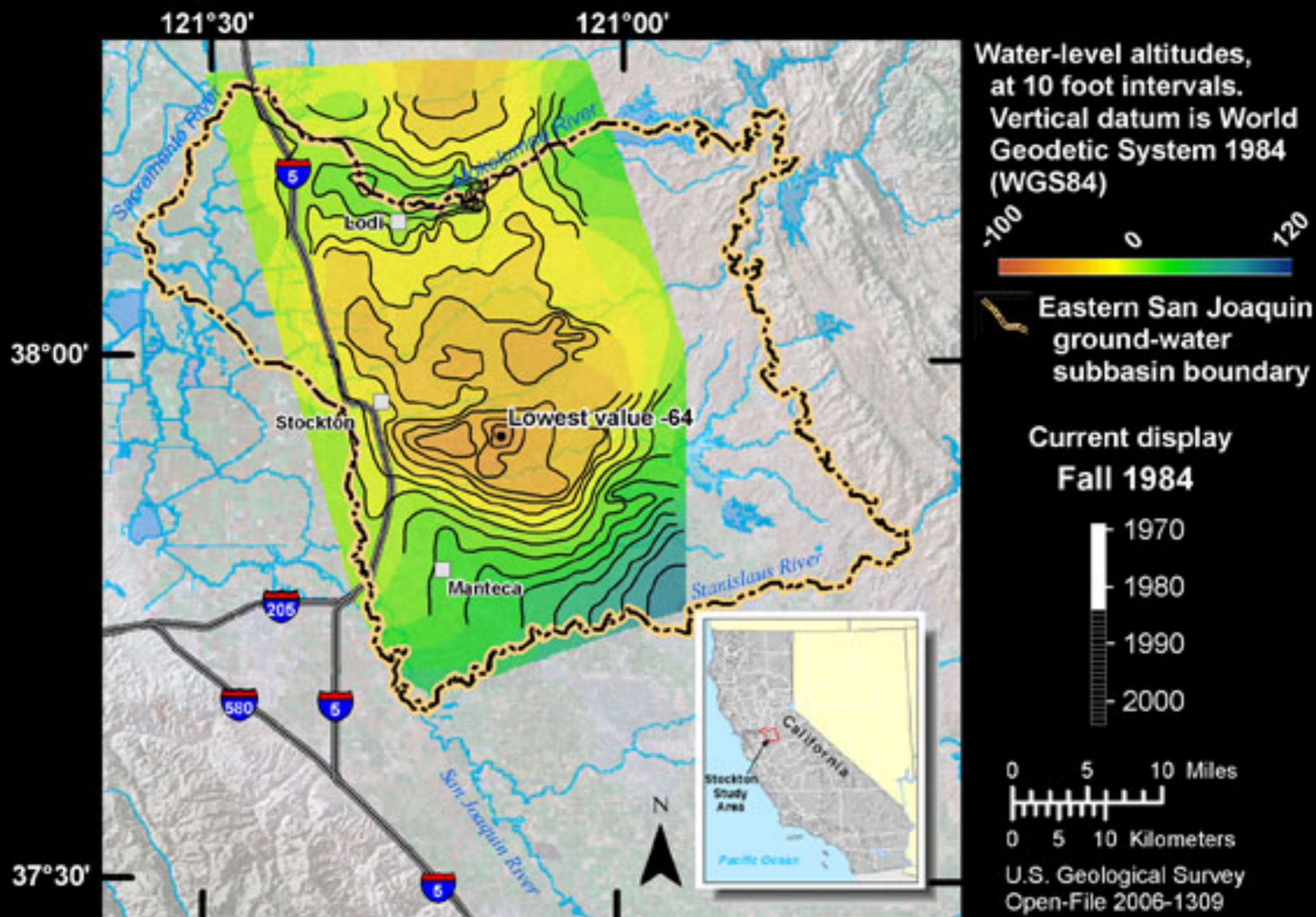
Base from U.S. Geological Survey digital elevation data at 30 meter resolution and Earthstat imagery at 150 meter resolution.

Changes in water-level contours near Stockton, California, 1974 to 1999



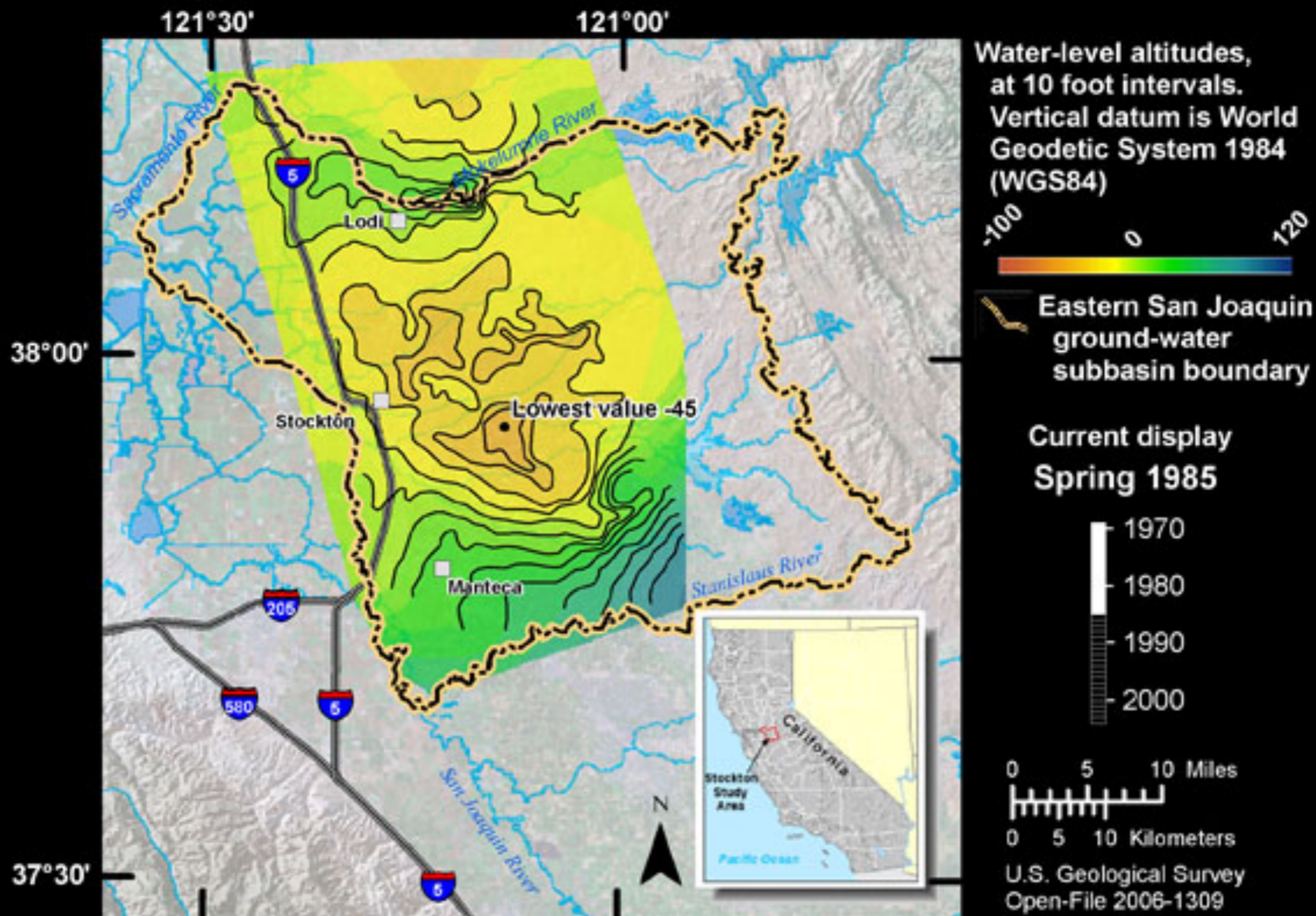
Base from U.S. Geological Survey digital elevation data at 30 meter resolution and Earthstat imagery at 150 meter resolution.

Changes in water-level contours near Stockton, California, 1974 to 1999



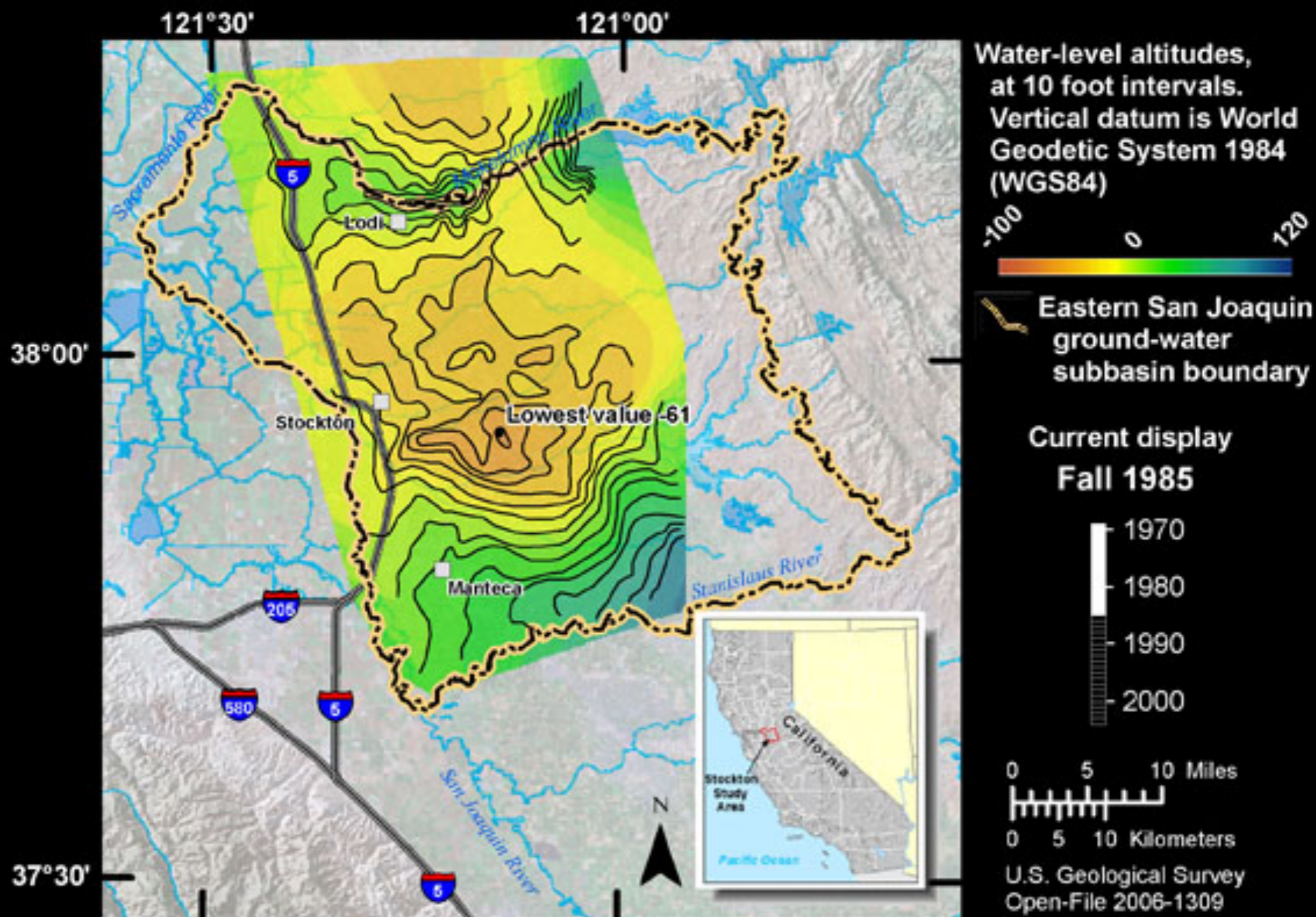
Base from U.S. Geological Survey digital elevation data at 30 meter resolution and Earthstat imagery at 150 meter resolution.

Changes in water-level contours near Stockton, California, 1974 to 1999



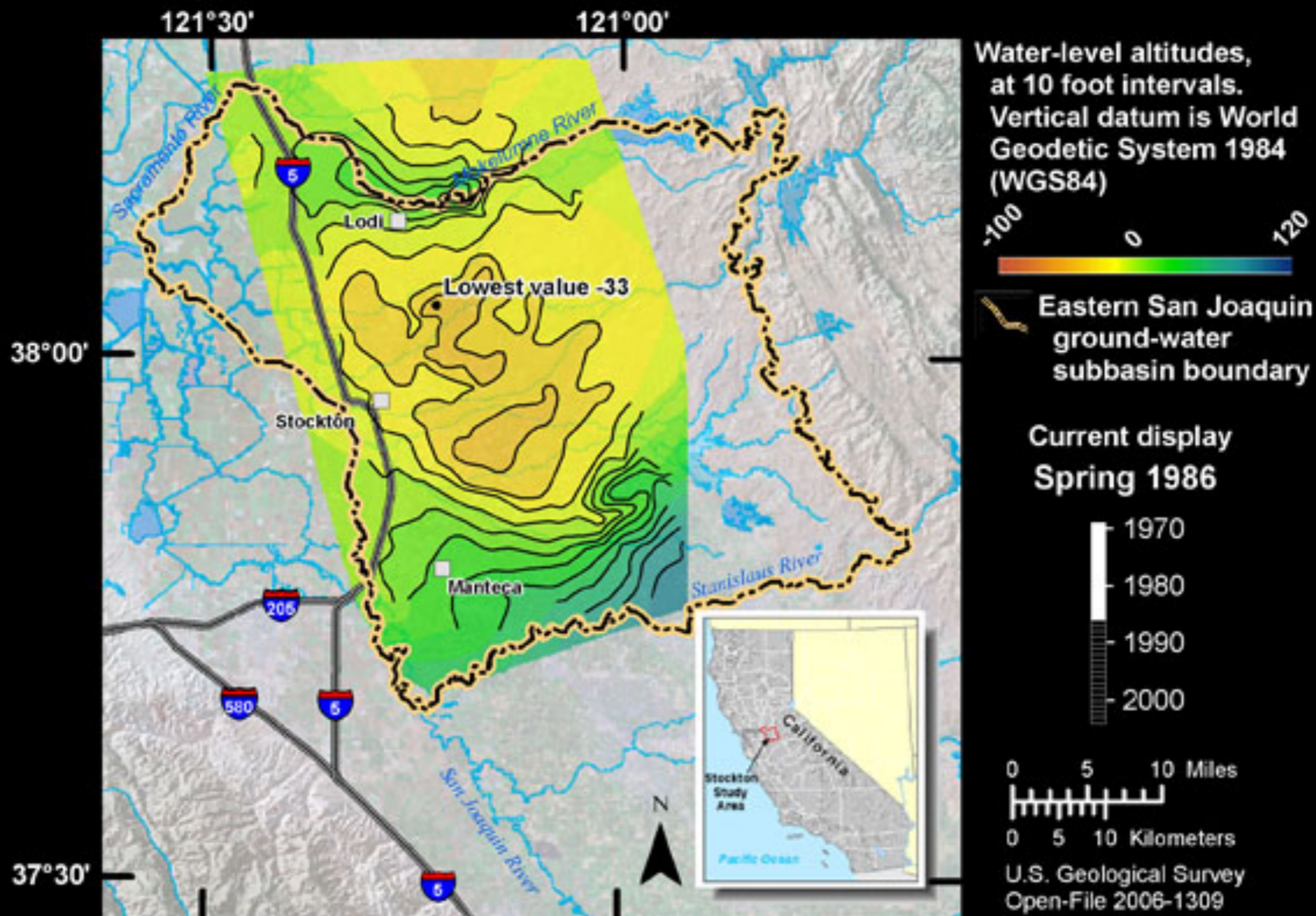
Base from U.S. Geological Survey digital elevation data at 30 meter resolution and Earthstat imagery at 150 meter resolution.

Changes in water-level contours near Stockton, California, 1974 to 1999



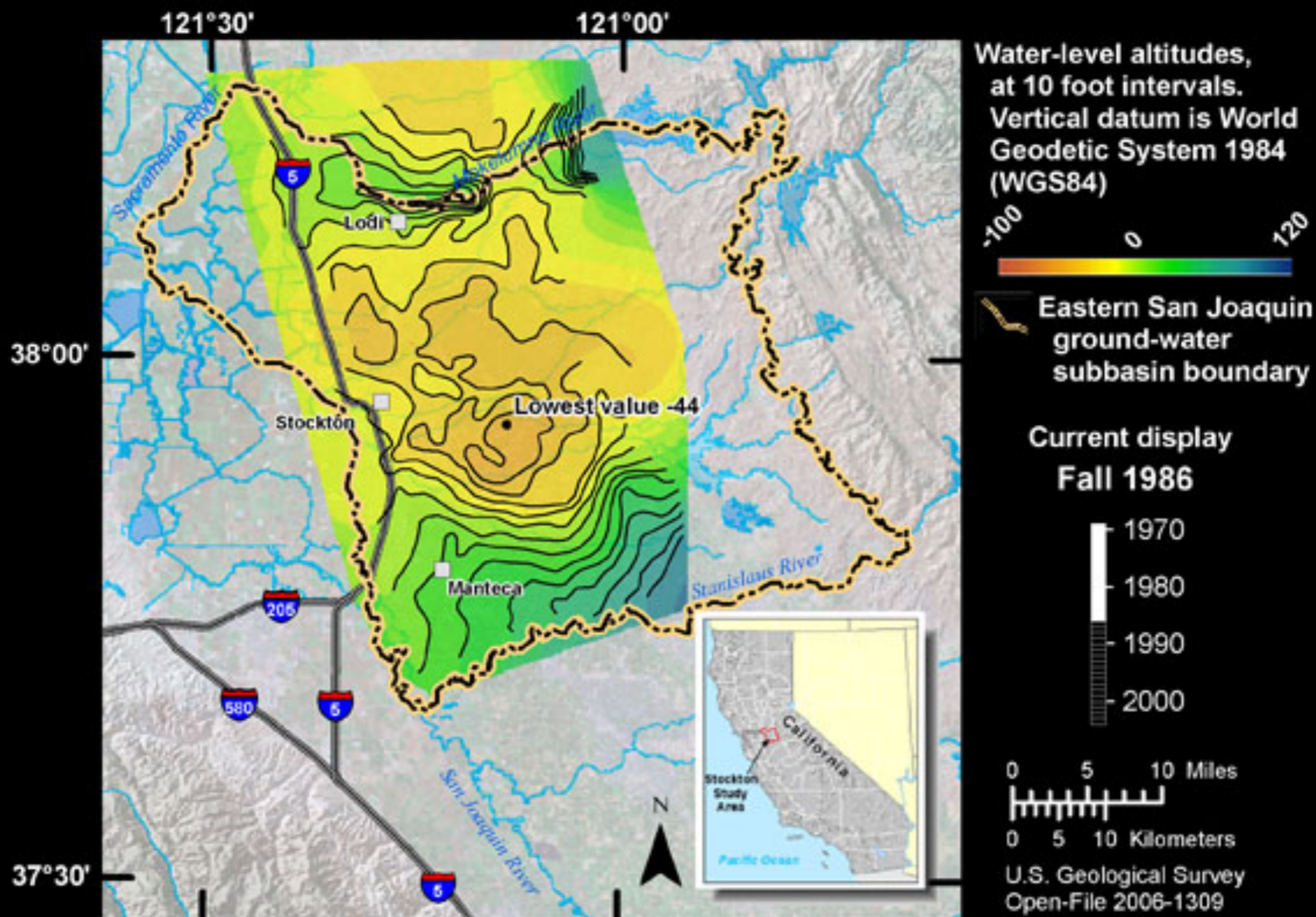
Base from U.S. Geological Survey digital elevation data at 30 meter resolution and Earthstat imagery at 150 meter resolution.

Changes in water-level contours near Stockton, California, 1974 to 1999



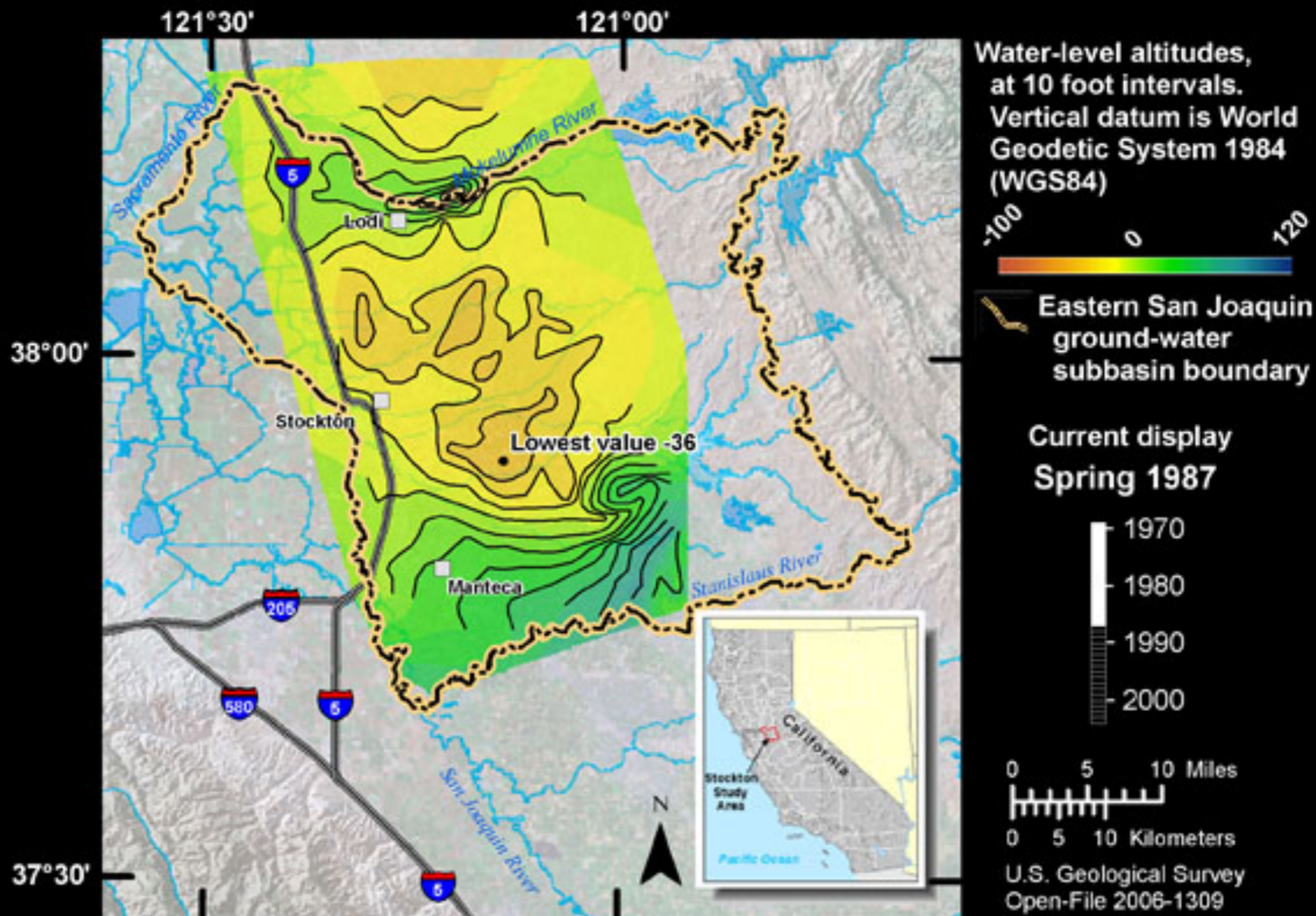
Base from U.S. Geological Survey digital elevation data at 30 meter resolution and Earthstat imagery at 150 meter resolution.

Changes in water-level contours near Stockton, California, 1974 to 1999



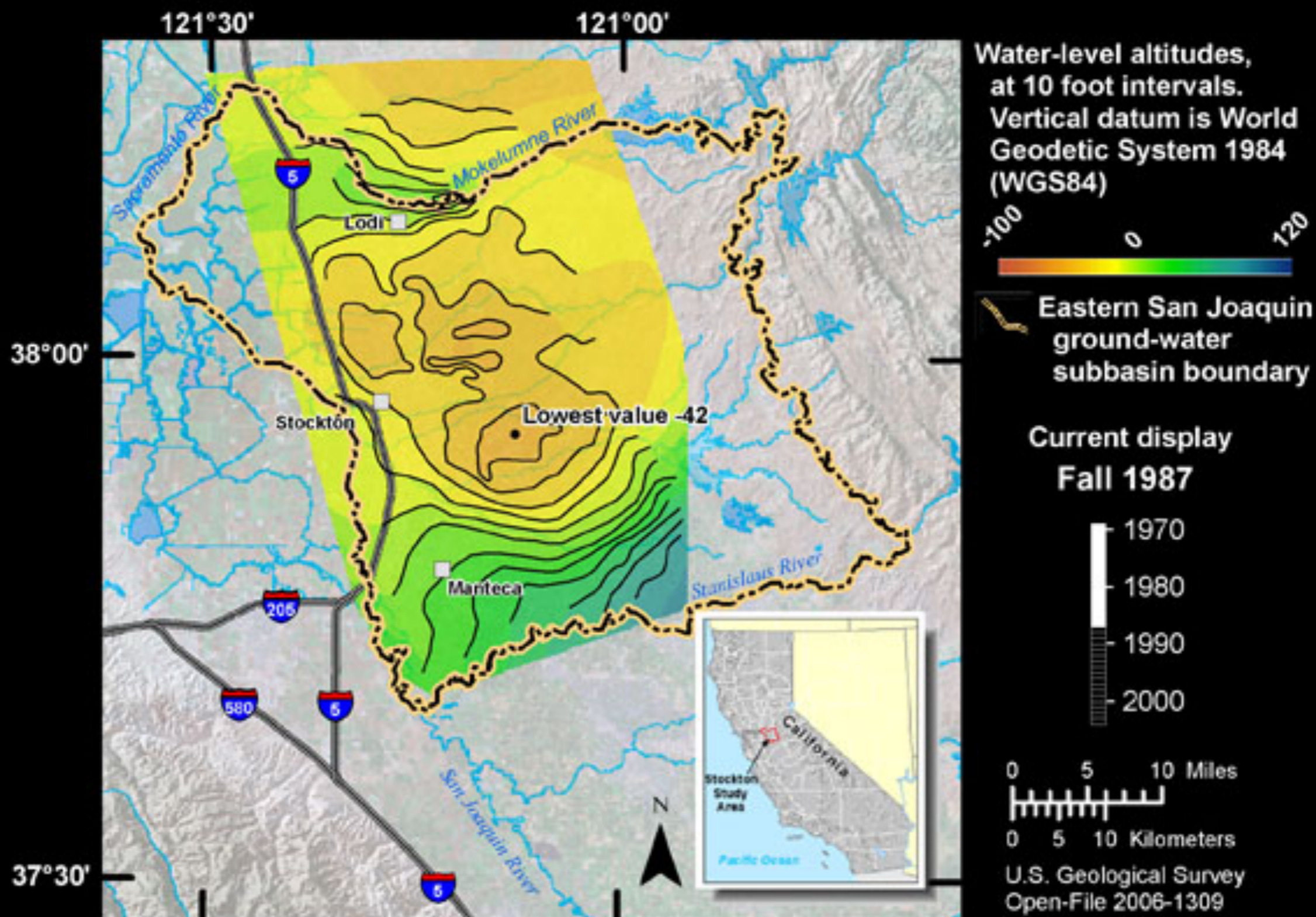
Base from U.S. Geological Survey digital elevation data at 30 meter resolution and Earthstat imagery at 150 meter resolution.

Changes in water-level contours near Stockton, California, 1974 to 1999



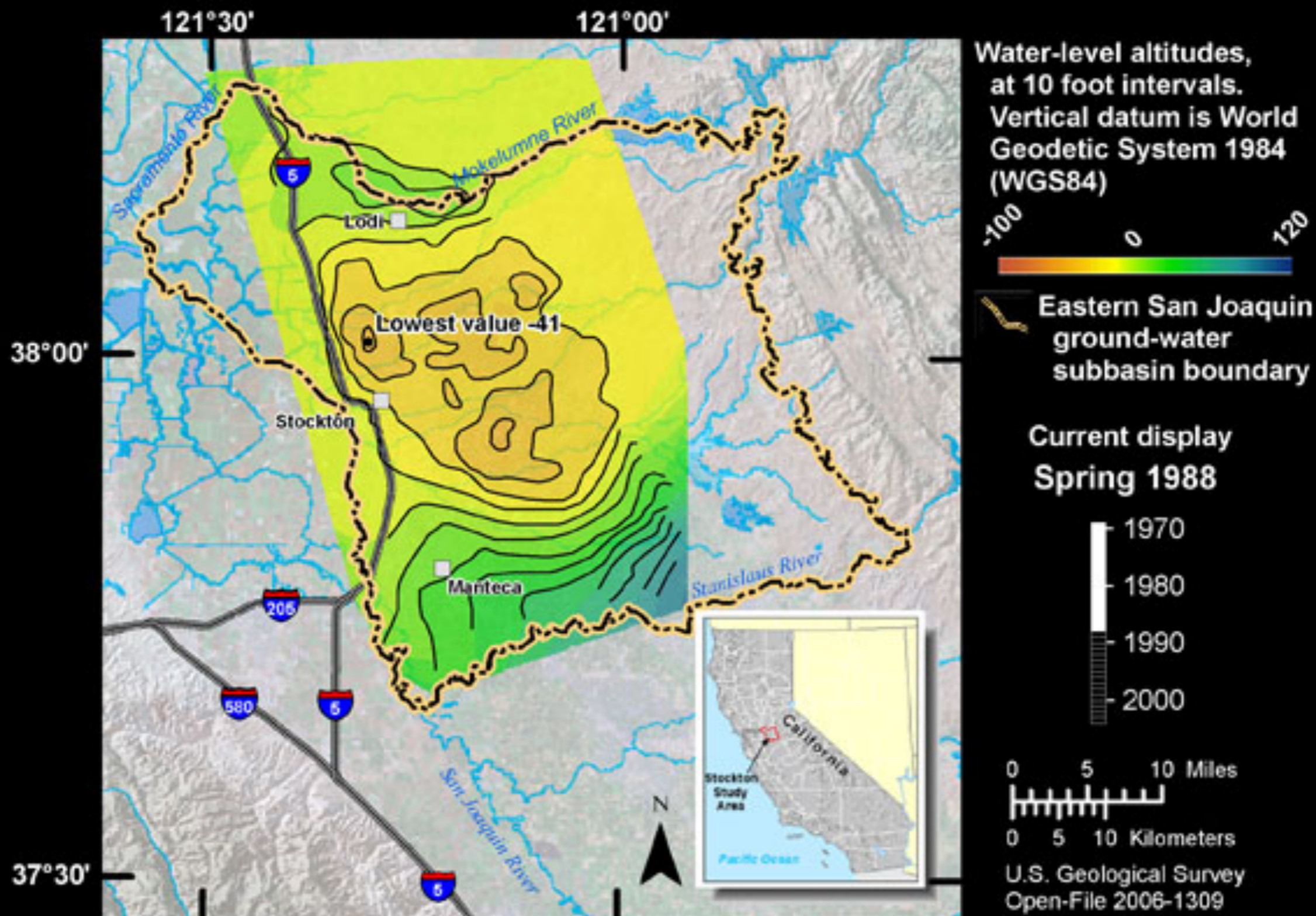
Base from U.S. Geological Survey digital elevation data at 30 meter resolution and Earthstat imagery at 150 meter resolution.

Changes in water-level contours near Stockton, California, 1974 to 1999



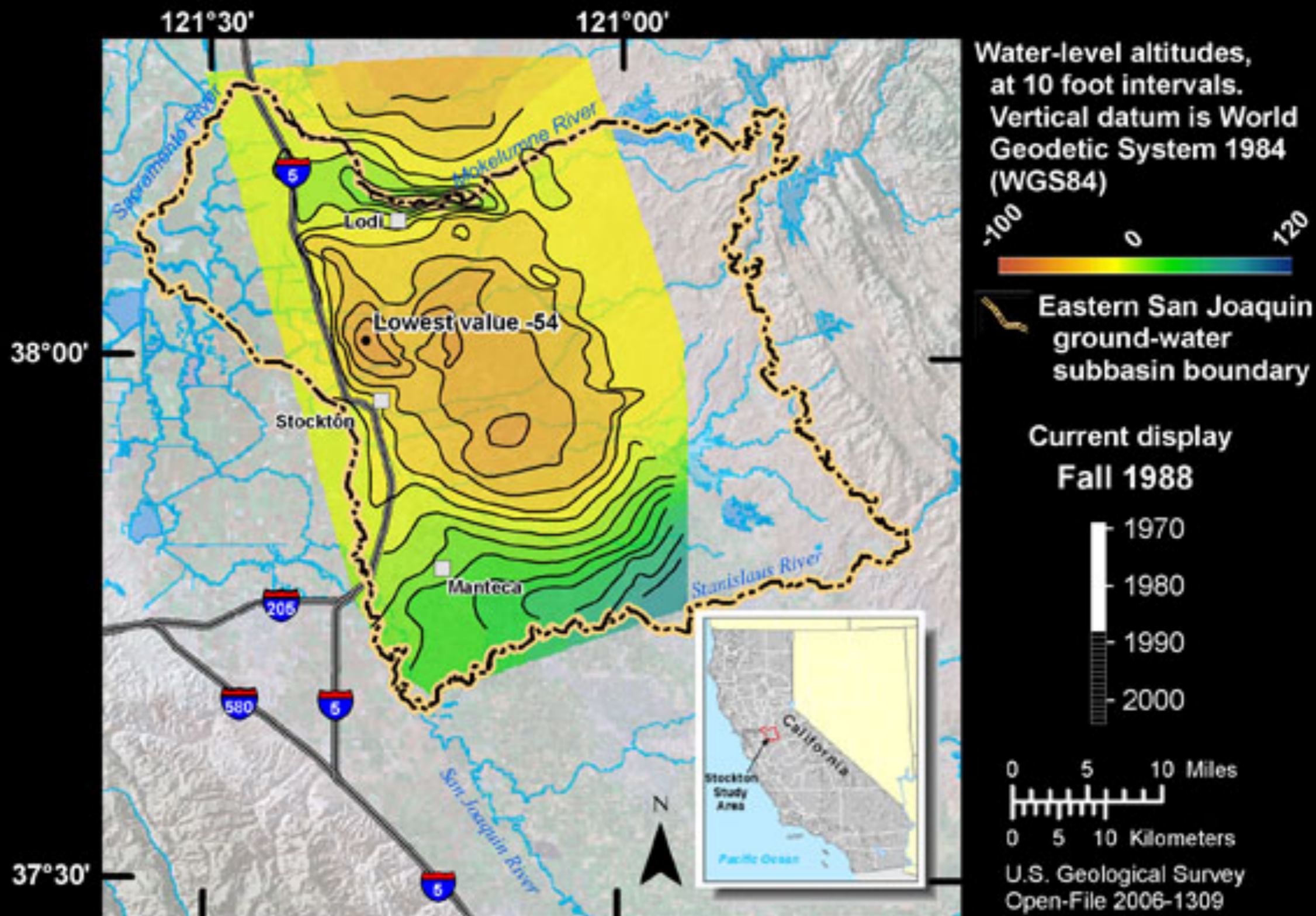
Base from U.S. Geological Survey digital elevation data at 30 meter resolution and Earthstat imagery at 150 meter resolution.

Changes in water-level contours near Stockton, California, 1974 to 1999



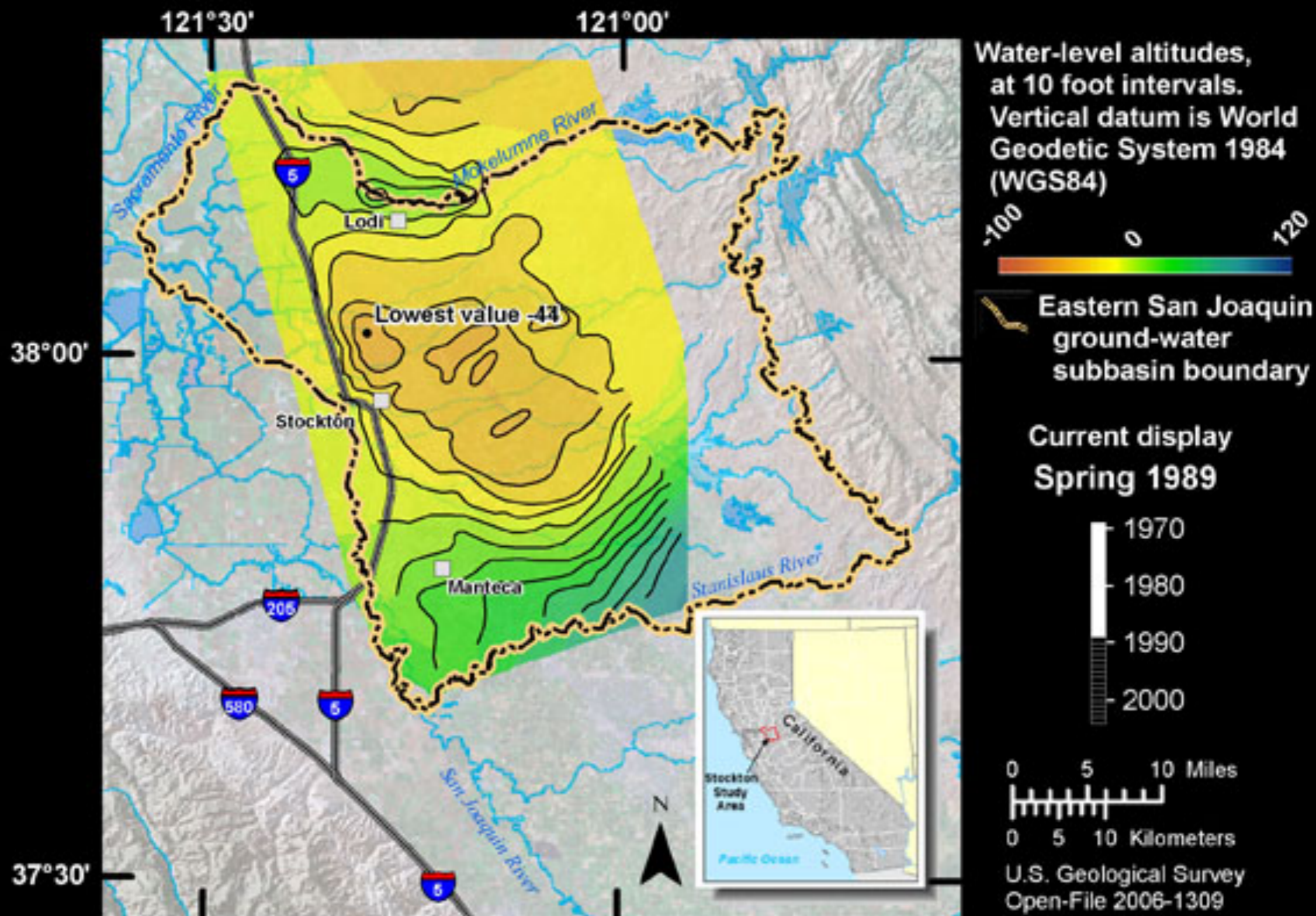
Base from U.S. Geological Survey digital elevation data at 30 meter resolution and Earthstat imagery at 150 meter resolution.

Changes in water-level contours near Stockton, California, 1974 to 1999



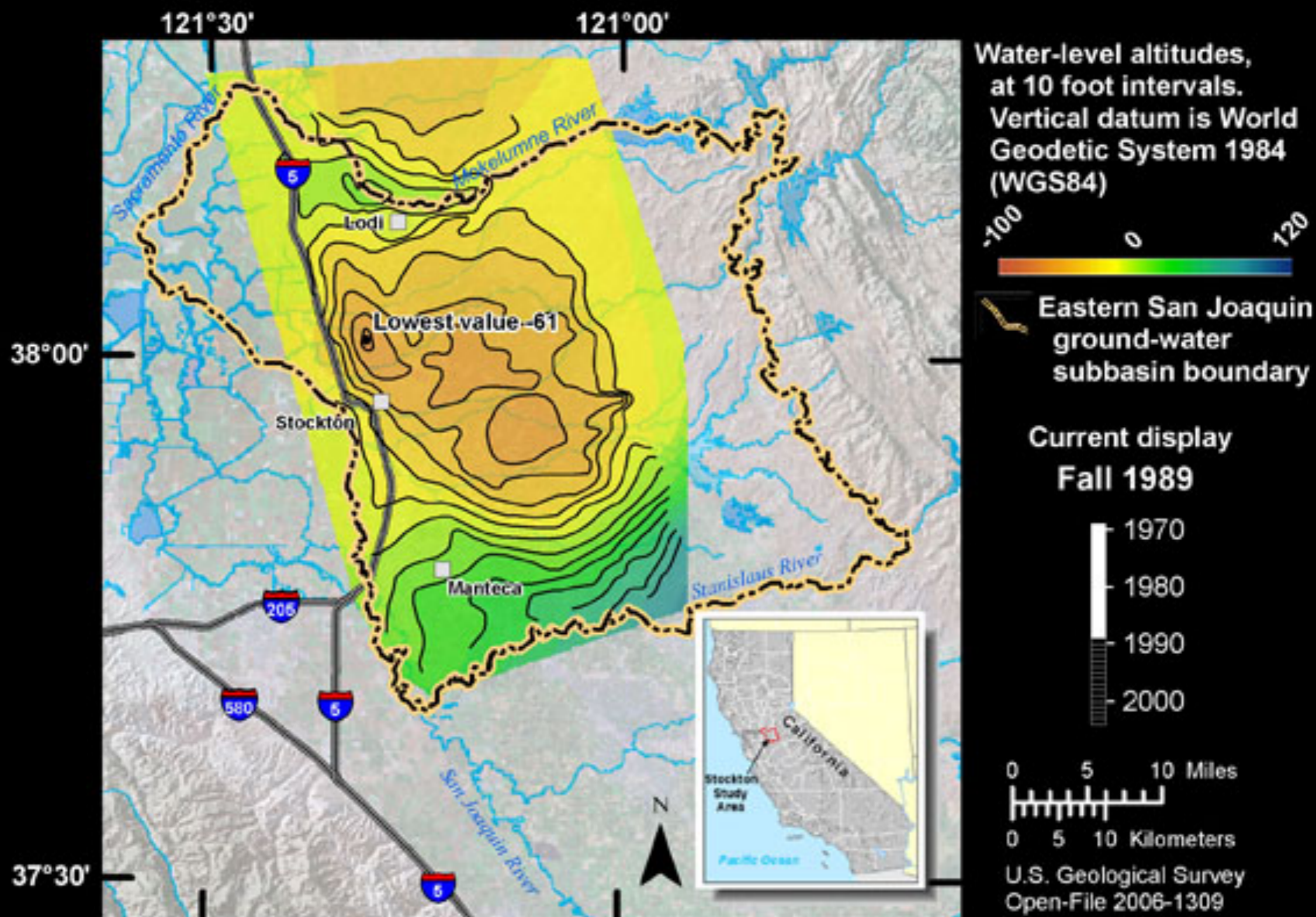
Base from U.S. Geological Survey digital elevation data at 30 meter resolution and Earthstat imagery at 150 meter resolution.

Changes in water-level contours near Stockton, California, 1974 to 1999



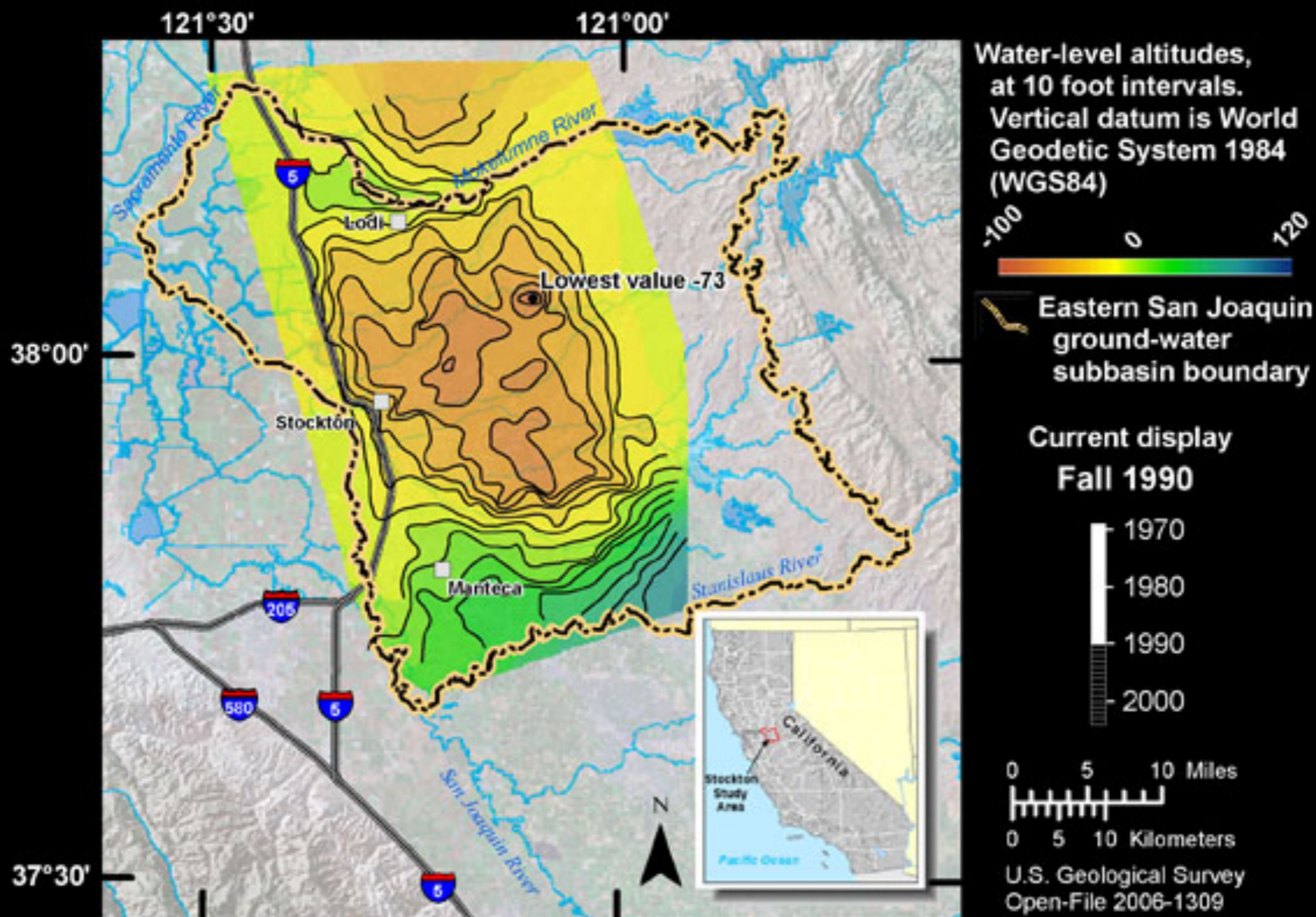
Base from U.S. Geological Survey digital elevation data at 30 meter resolution and Earthstat imagery at 150 meter resolution.

Changes in water-level contours near Stockton, California, 1974 to 1999



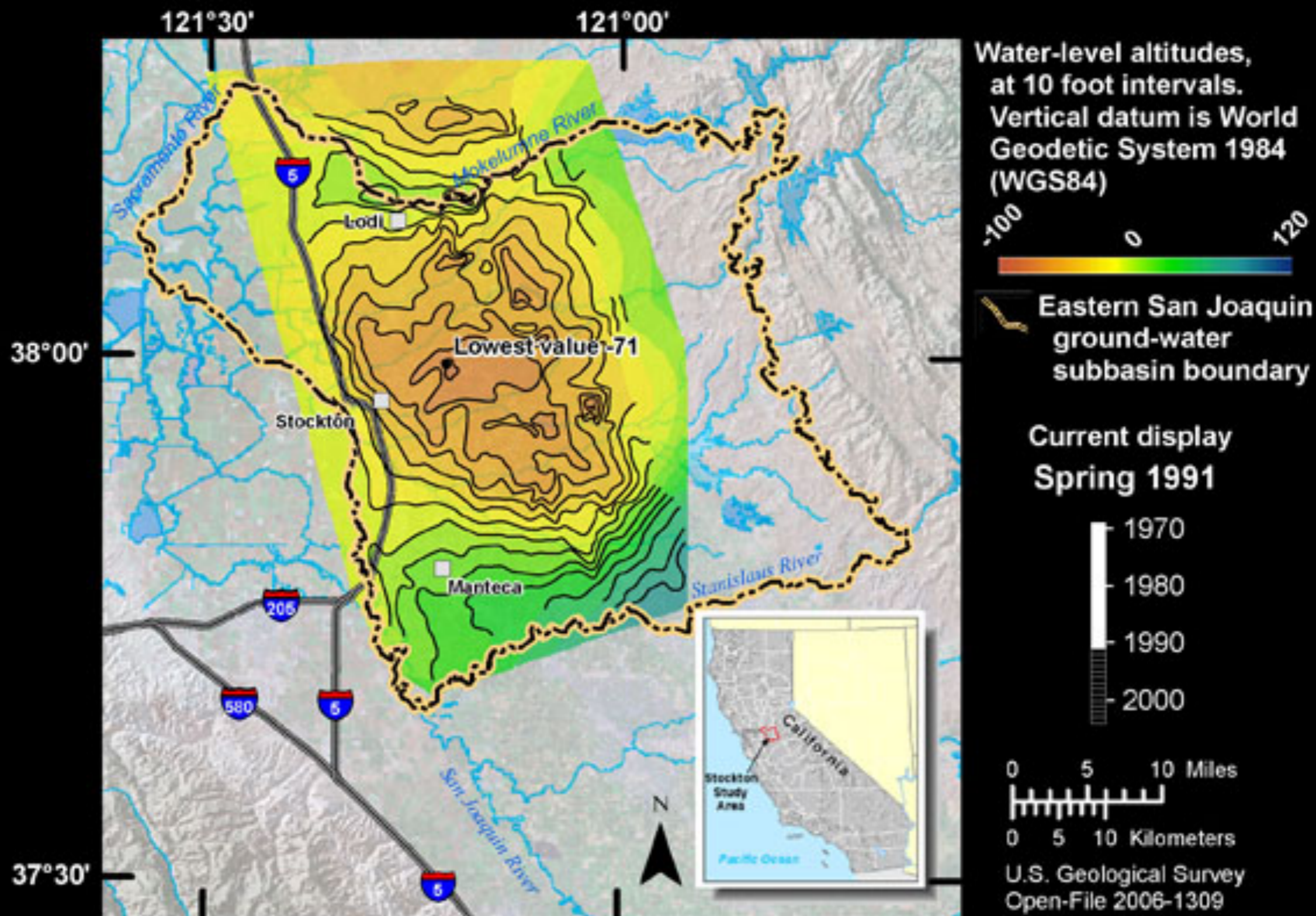
Base from U.S. Geological Survey digital elevation data at 30 meter resolution and Earthstat imagery at 150 meter resolution.

Changes in water-level contours near Stockton, California, 1974 to 1999



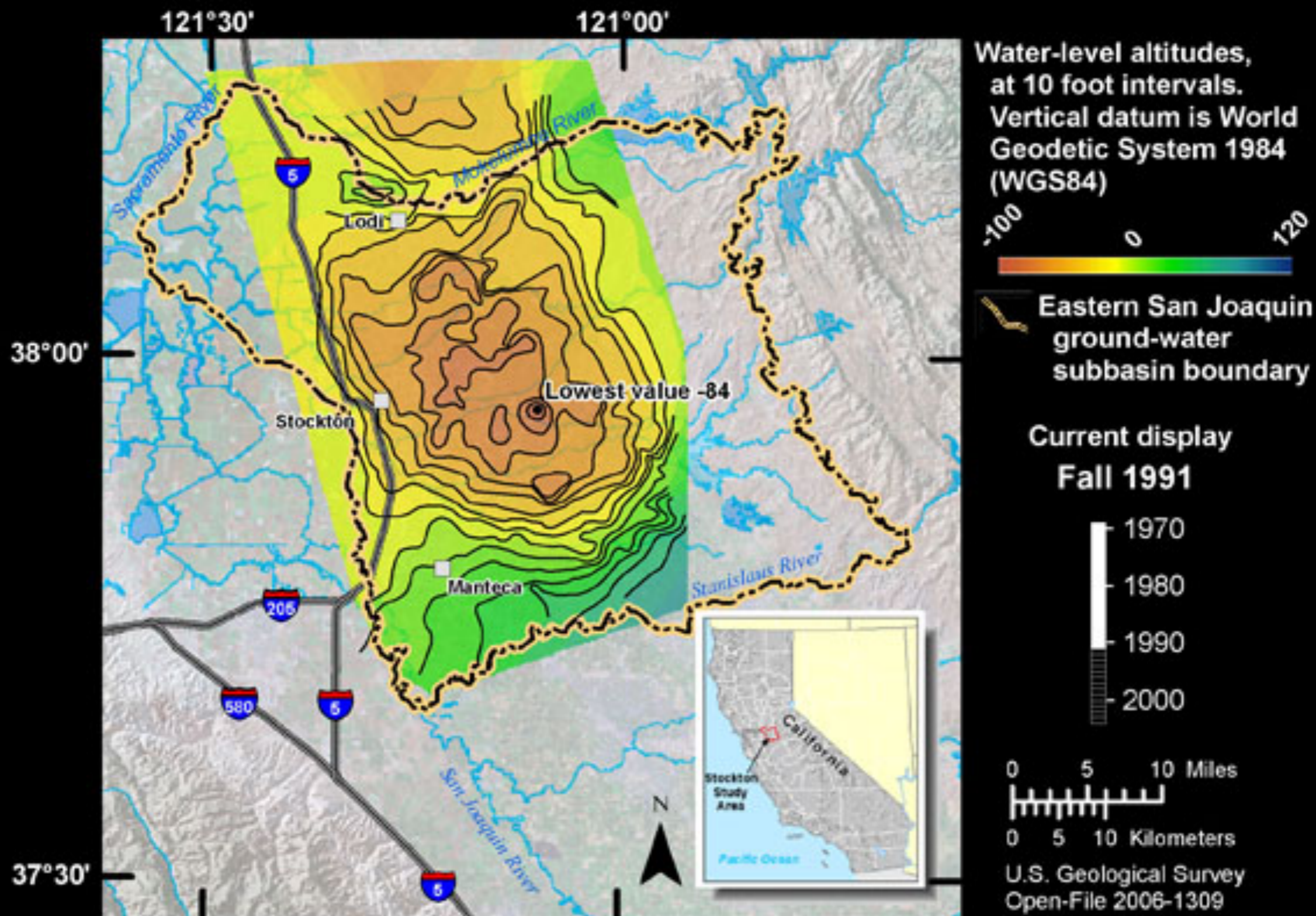
Base from U.S. Geological Survey digital elevation data at 30 meter resolution and Earthstat imagery at 150 meter resolution.

Changes in water-level contours near Stockton, California, 1974 to 1999



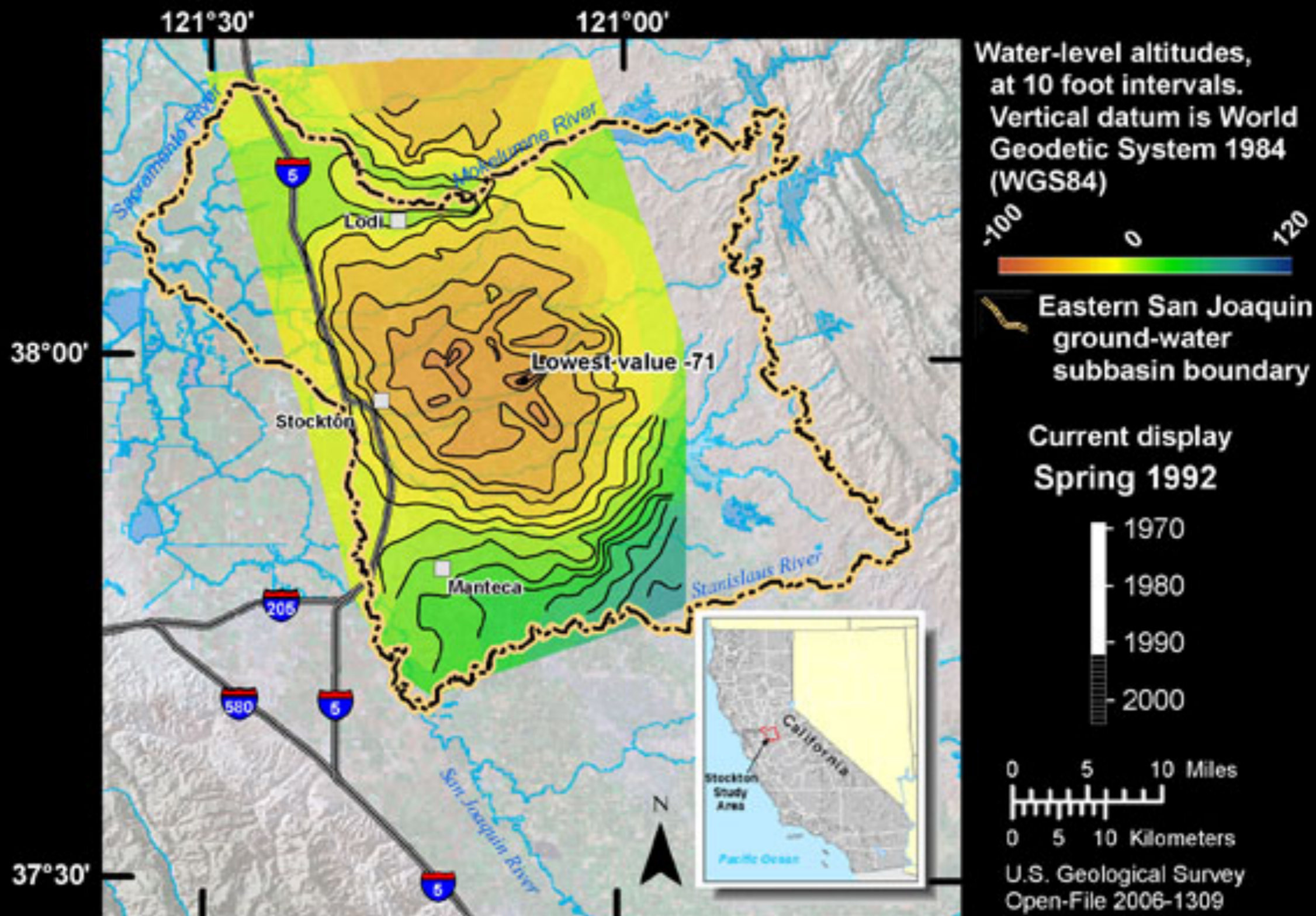
Base from U.S. Geological Survey digital elevation data at 30 meter resolution and Earthstat imagery at 150 meter resolution.

Changes in water-level contours near Stockton, California, 1974 to 1999



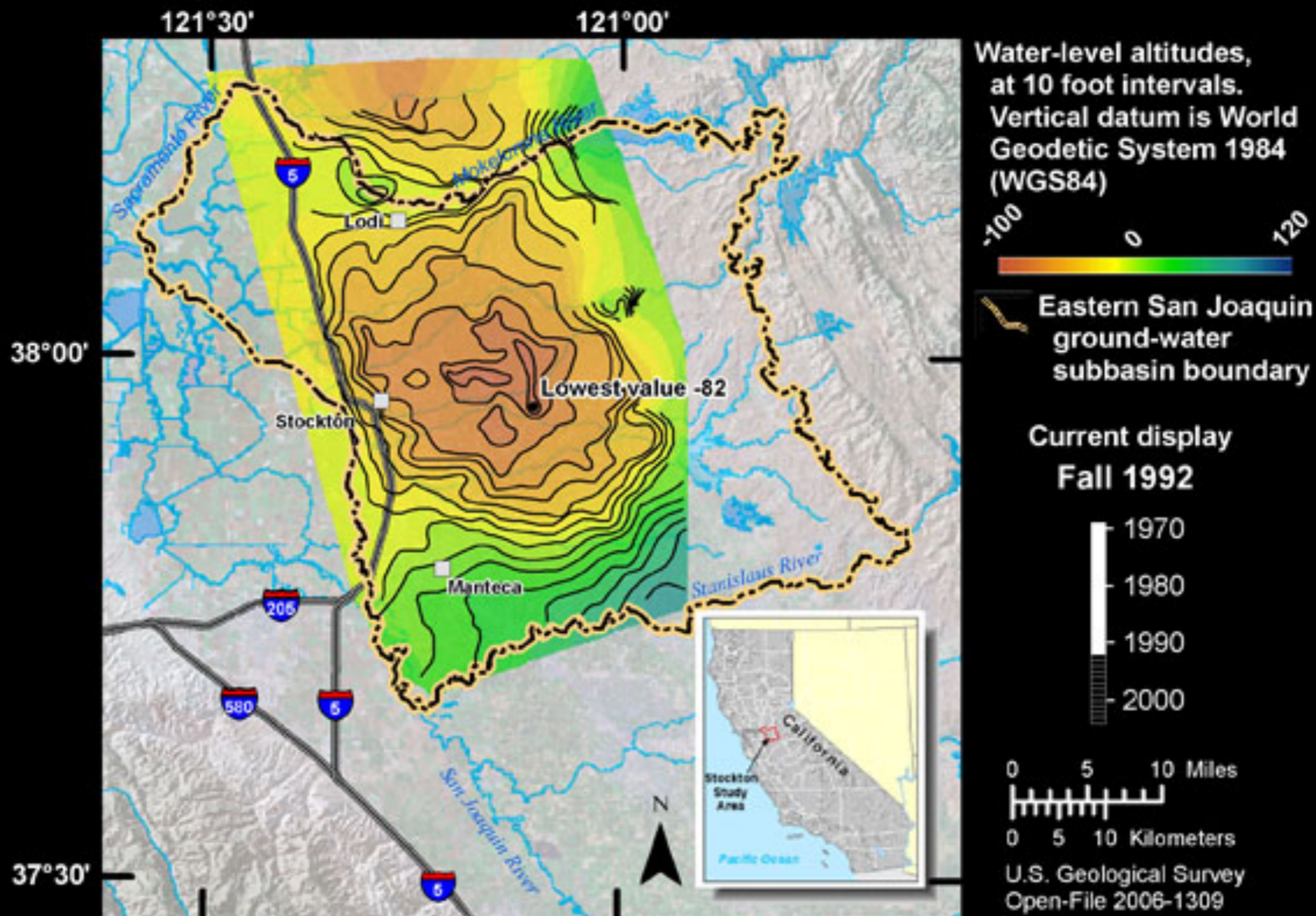
Base from U.S. Geological Survey digital elevation data at 30 meter resolution and Earthstat imagery at 150 meter resolution.

Changes in water-level contours near Stockton, California, 1974 to 1999



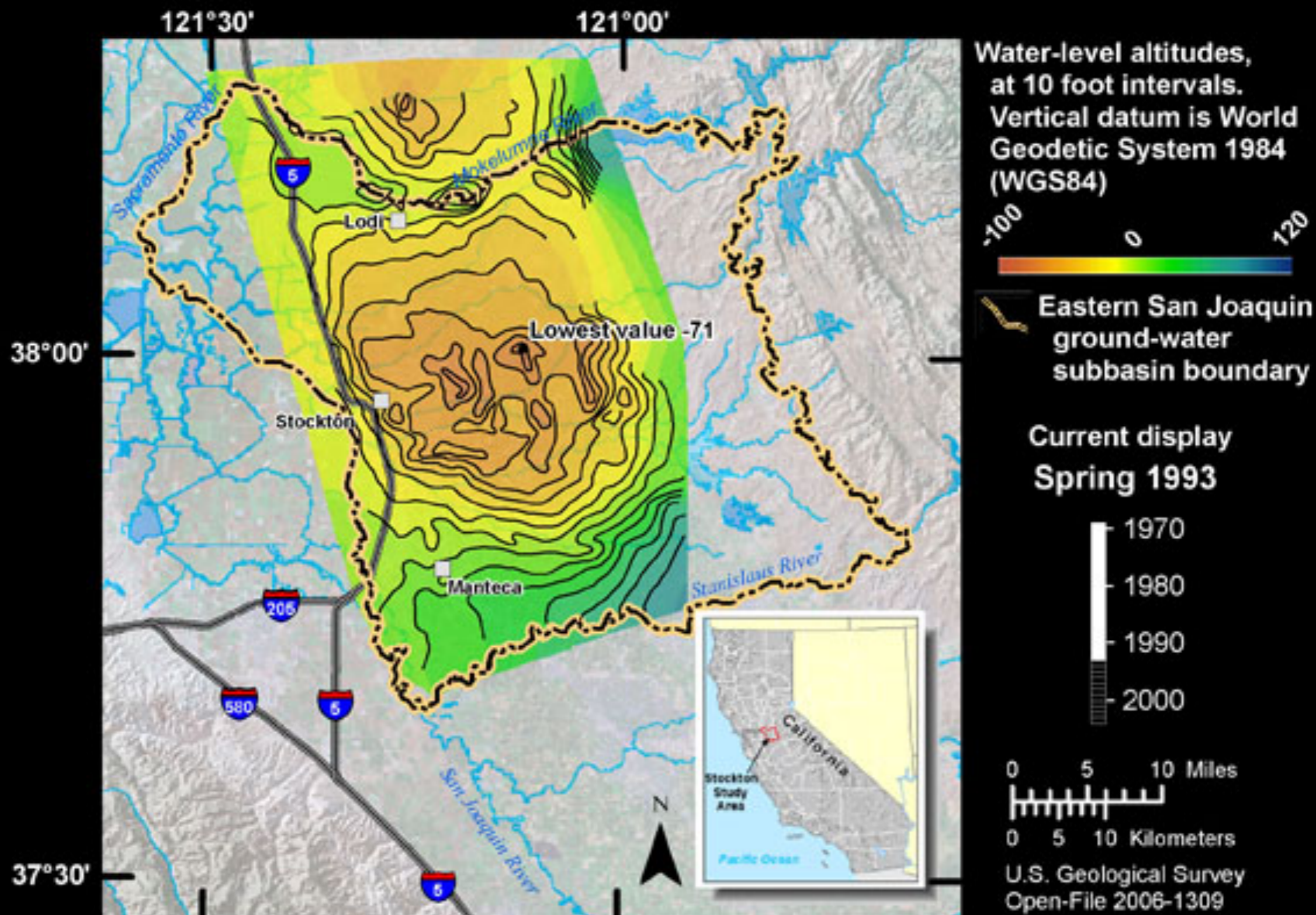
Base from U.S. Geological Survey digital elevation data at 30 meter resolution and Earthstat imagery at 150 meter resolution.

Changes in water-level contours near Stockton, California, 1974 to 1999



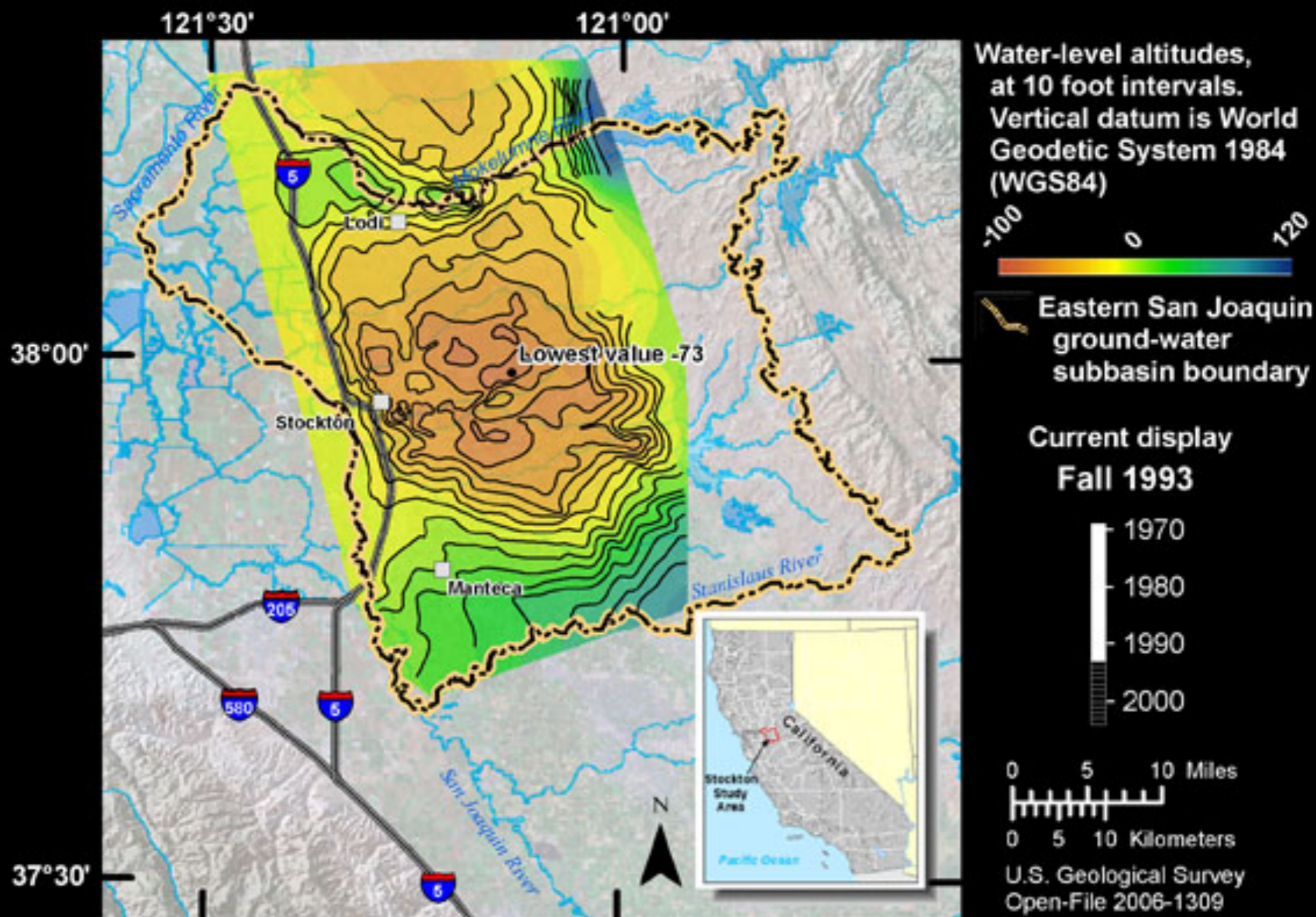
Base from U.S. Geological Survey digital elevation data at 30 meter resolution and Earthstat imagery at 150 meter resolution.

Changes in water-level contours near Stockton, California, 1974 to 1999



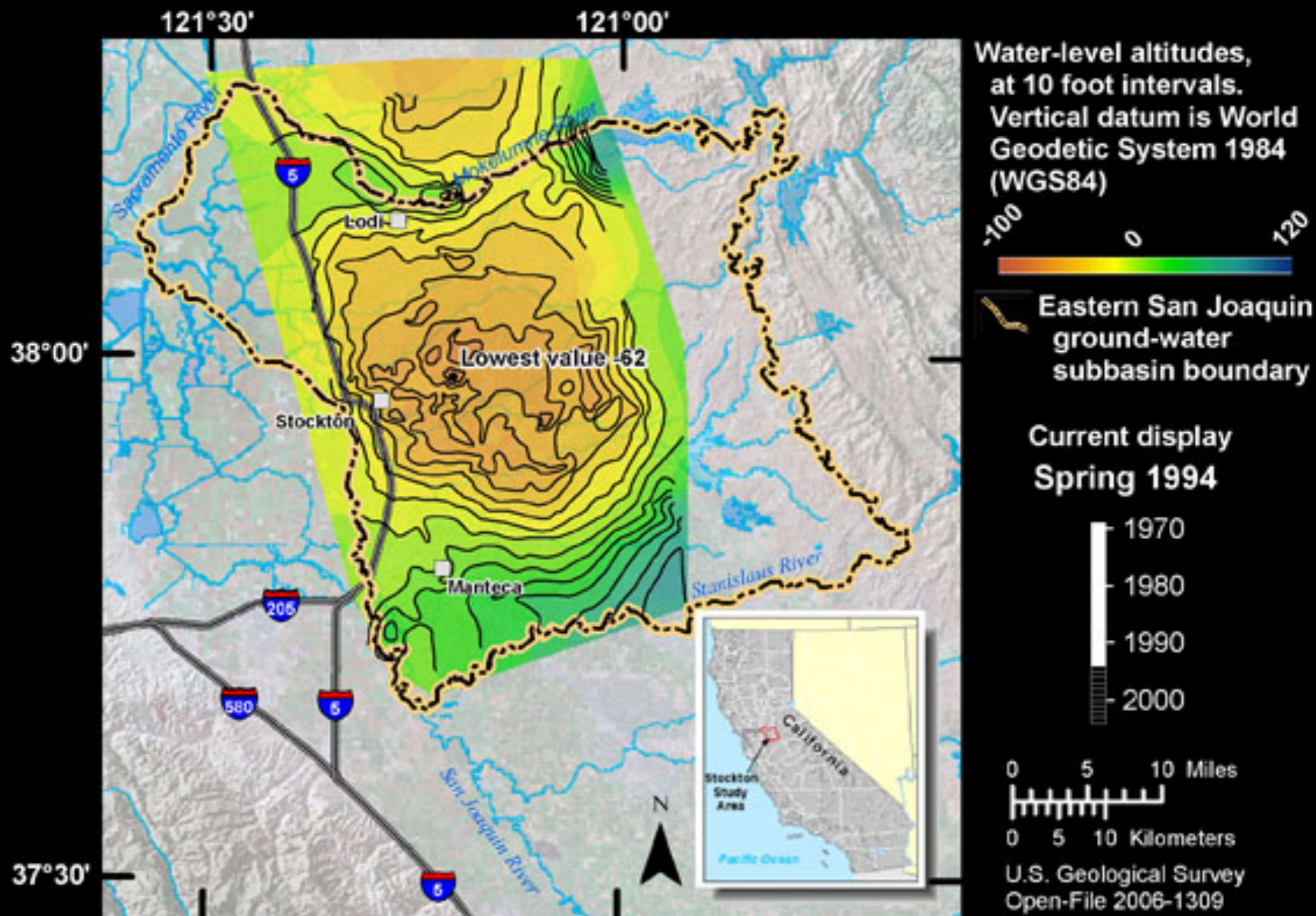
Base from U.S. Geological Survey digital elevation data at 30 meter resolution and Earthstat imagery at 150 meter resolution.

Changes in water-level contours near Stockton, California, 1974 to 1999



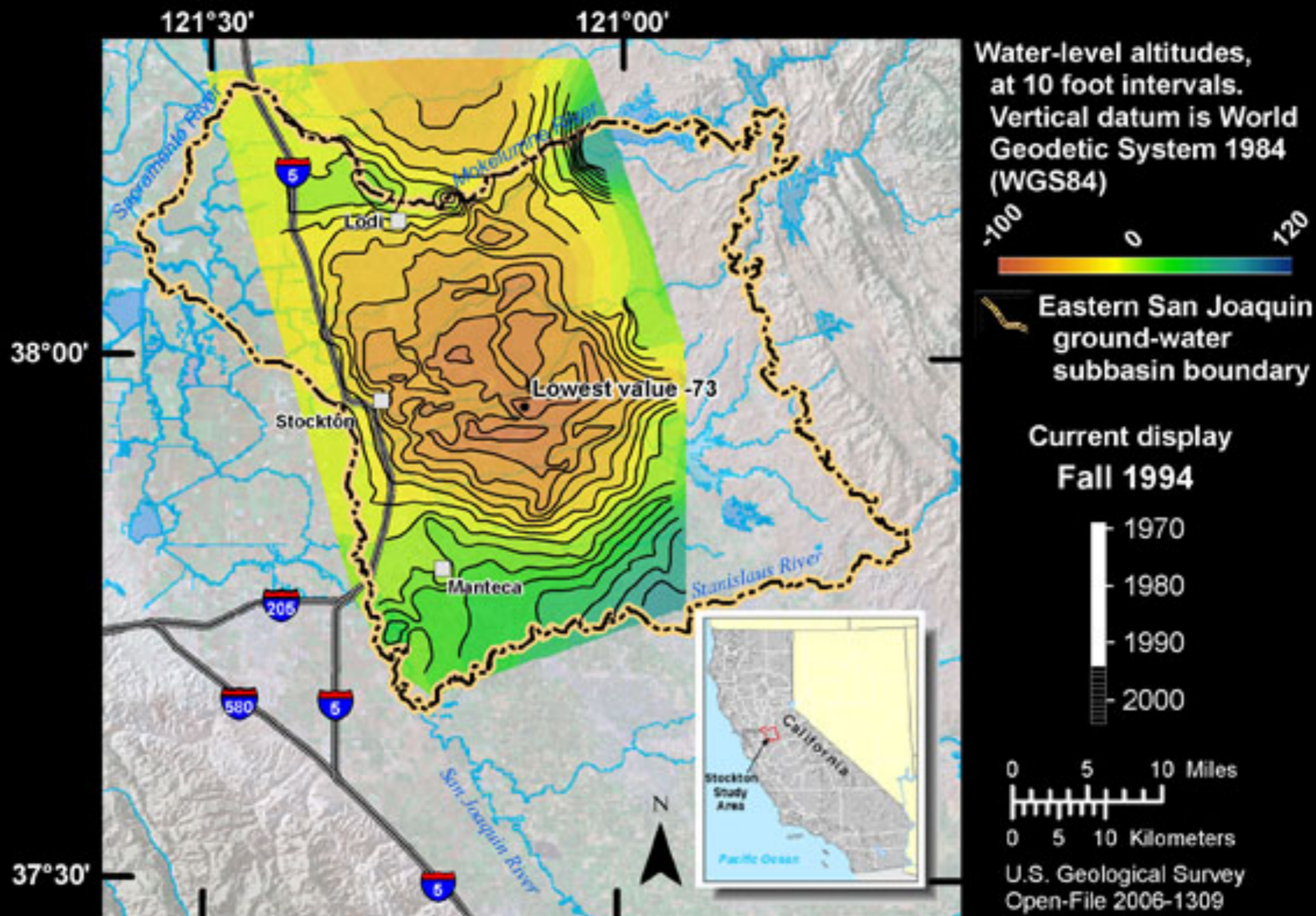
Base from U.S. Geological Survey digital elevation data at 30 meter resolution and Earthstat imagery at 150 meter resolution.

Changes in water-level contours near Stockton, California, 1974 to 1999



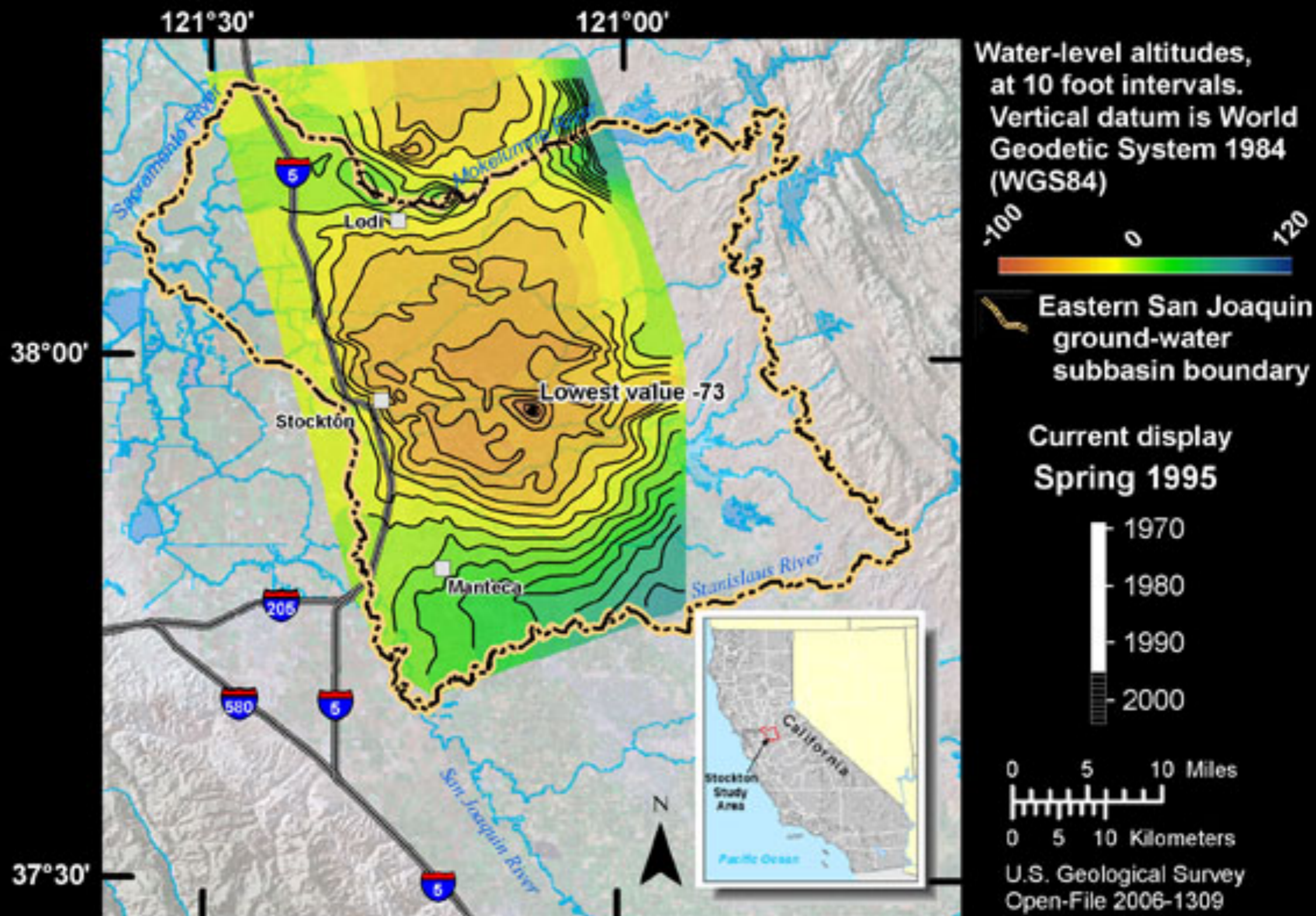
Base from U.S. Geological Survey digital elevation data at 30 meter resolution and Earthstat imagery at 150 meter resolution.

Changes in water-level contours near Stockton, California, 1974 to 1999



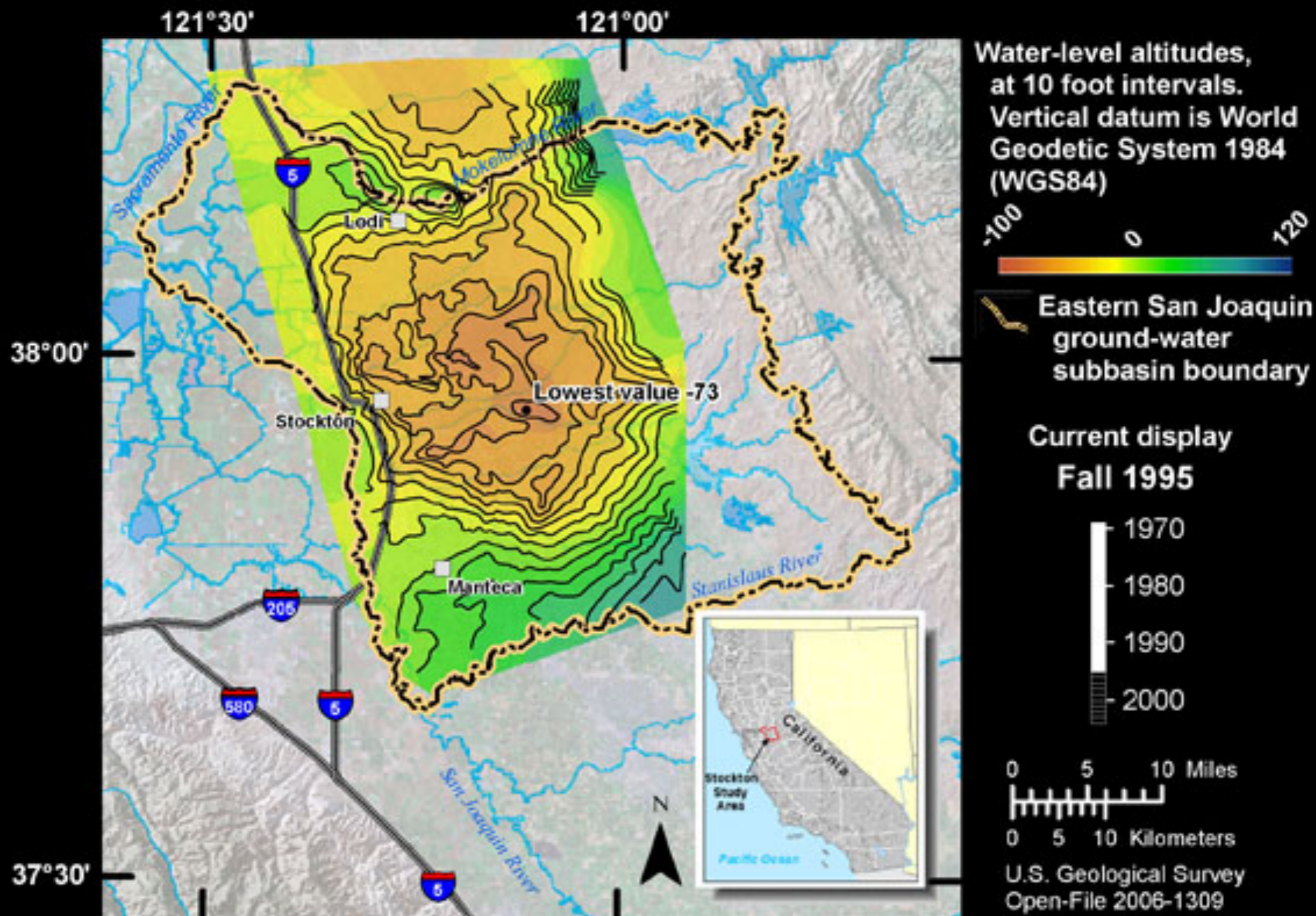
Base from U.S. Geological Survey digital elevation data at 30 meter resolution and Earthstat imagery at 150 meter resolution.

Changes in water-level contours near Stockton, California, 1974 to 1999



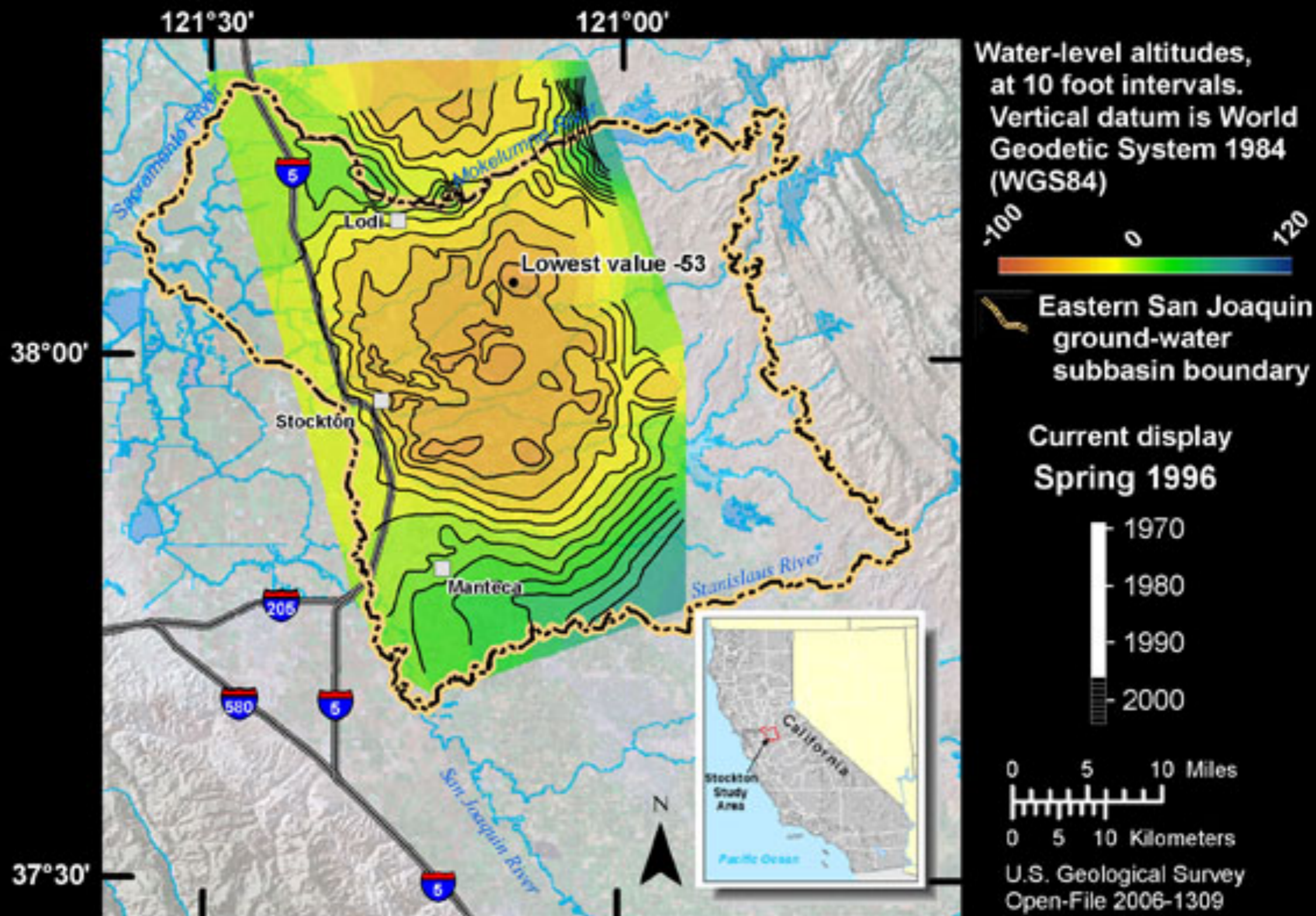
Base from U.S. Geological Survey digital elevation data at 30 meter resolution and Earthstat imagery at 150 meter resolution.

Changes in water-level contours near Stockton, California, 1974 to 1999



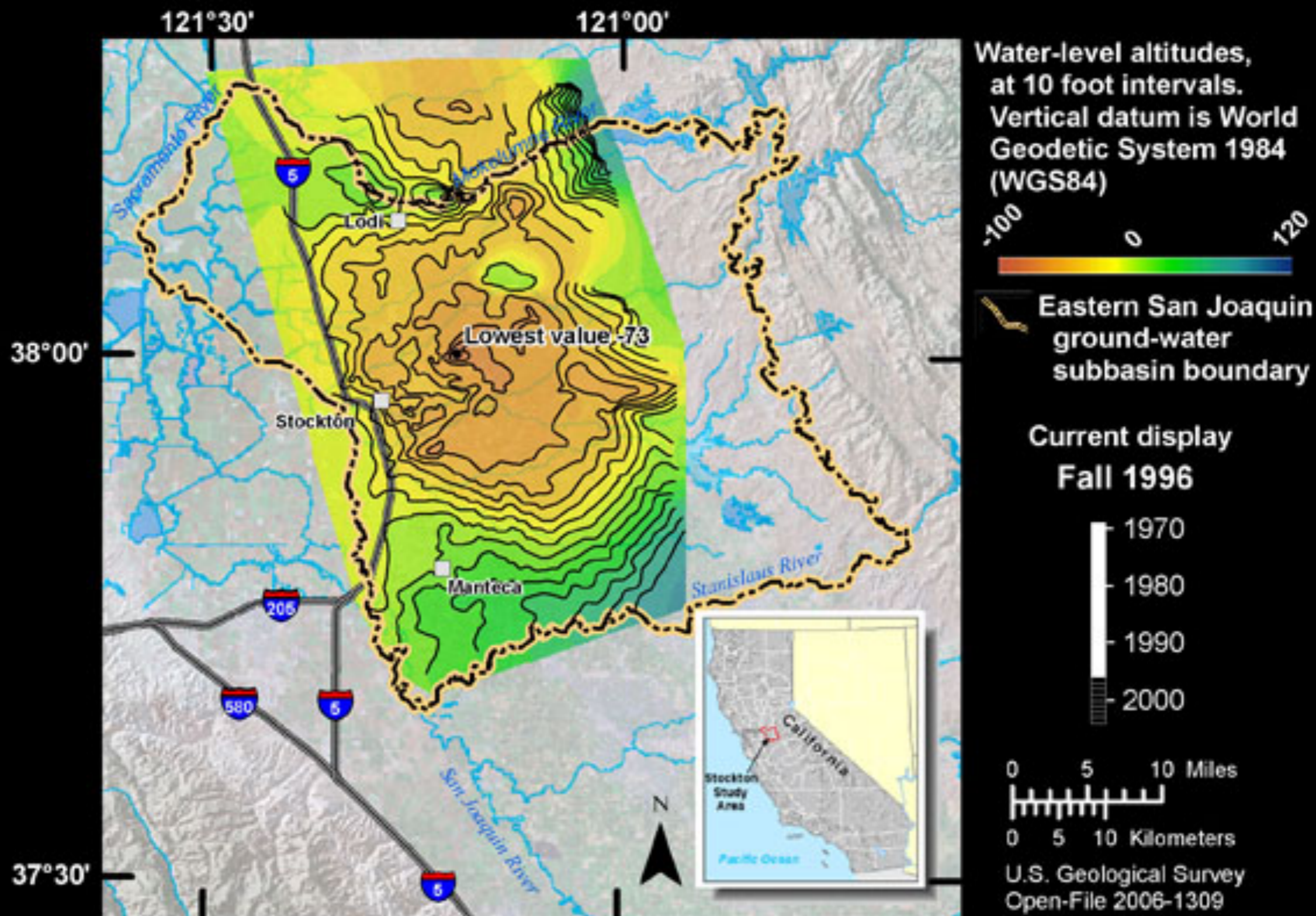
Base from U.S. Geological Survey digital elevation data at 30 meter resolution and Earthstat imagery at 150 meter resolution.

Changes in water-level contours near Stockton, California, 1974 to 1999



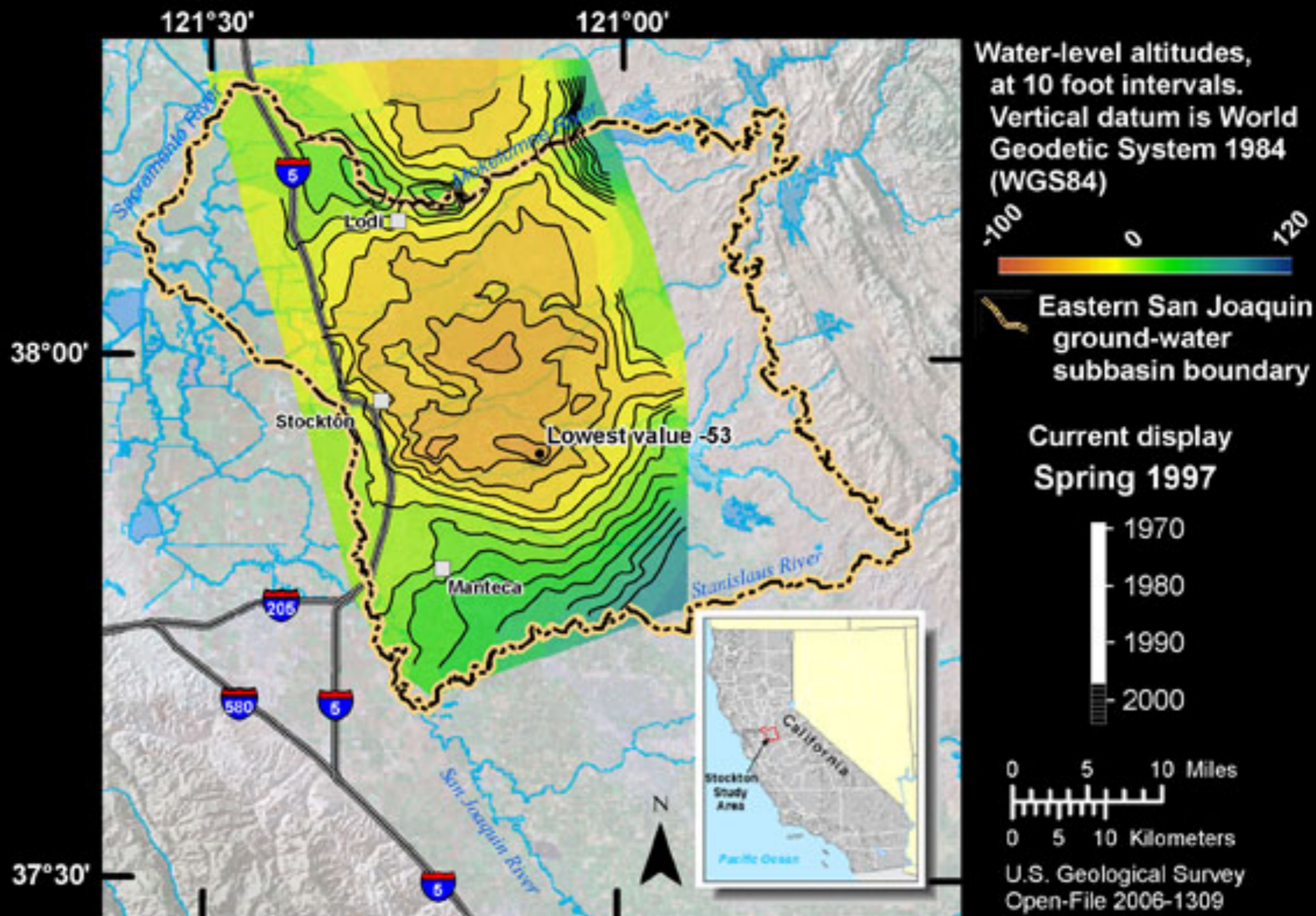
Base from U.S. Geological Survey digital elevation data at 30 meter resolution and Earthstat imagery at 150 meter resolution.

Changes in water-level contours near Stockton, California, 1974 to 1999



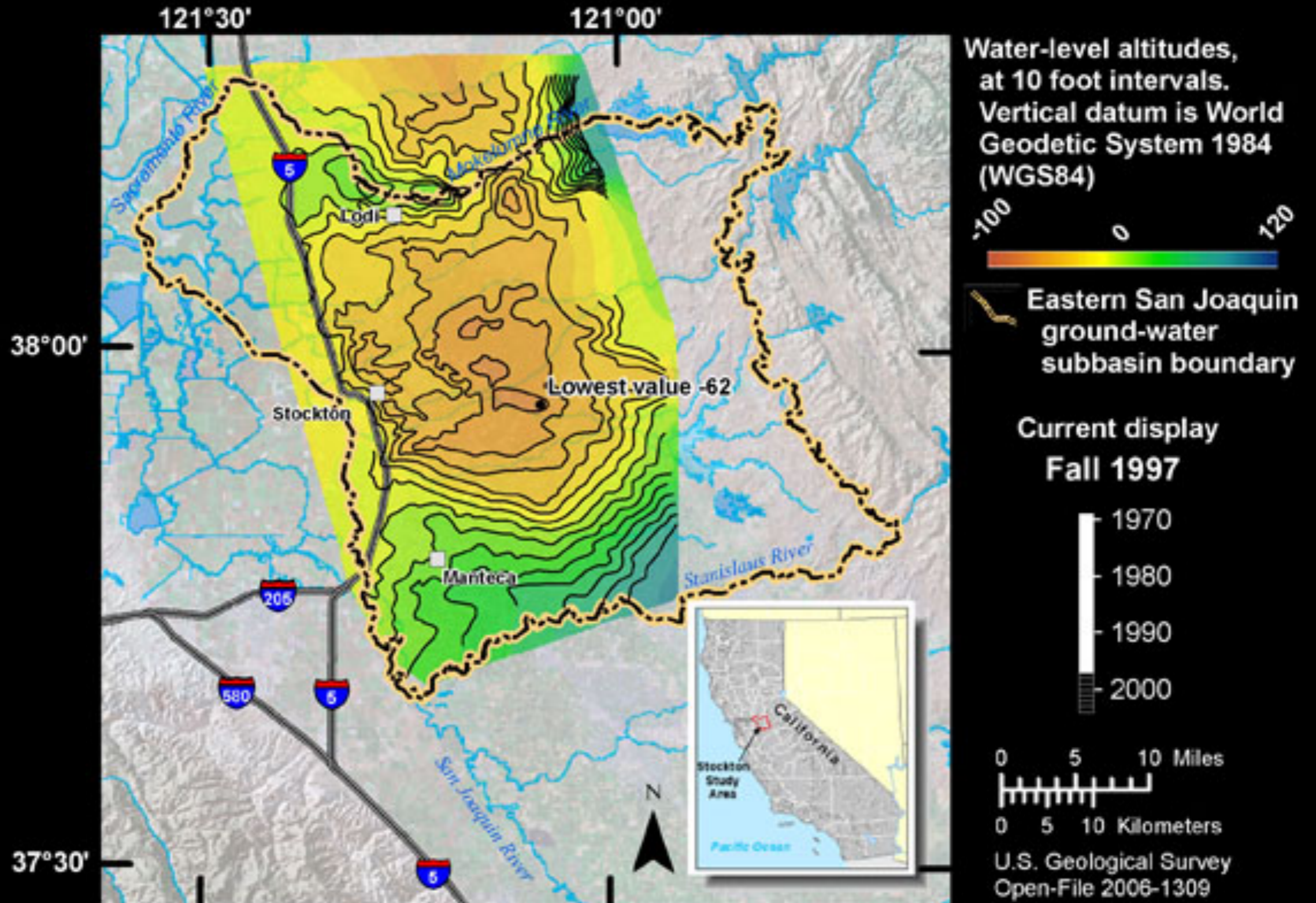
Base from U.S. Geological Survey digital elevation data at 30 meter resolution and Earthstat imagery at 150 meter resolution.

Changes in water-level contours near Stockton, California, 1974 to 1999



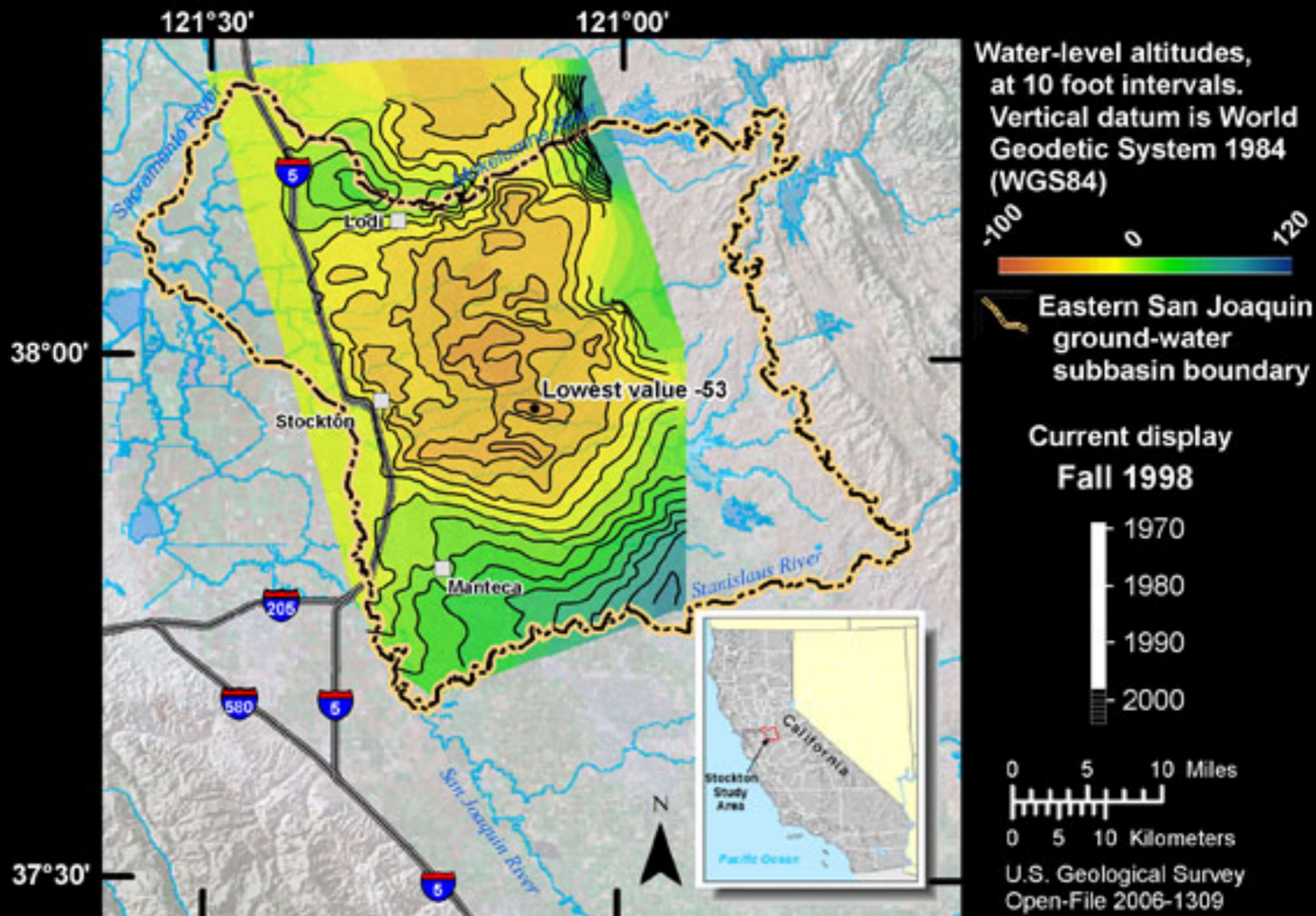
Base from U.S. Geological Survey digital elevation data at 30 meter resolution and Earthstat imagery at 150 meter resolution.

Changes in water-level contours near Stockton, California, 1974 to 1999



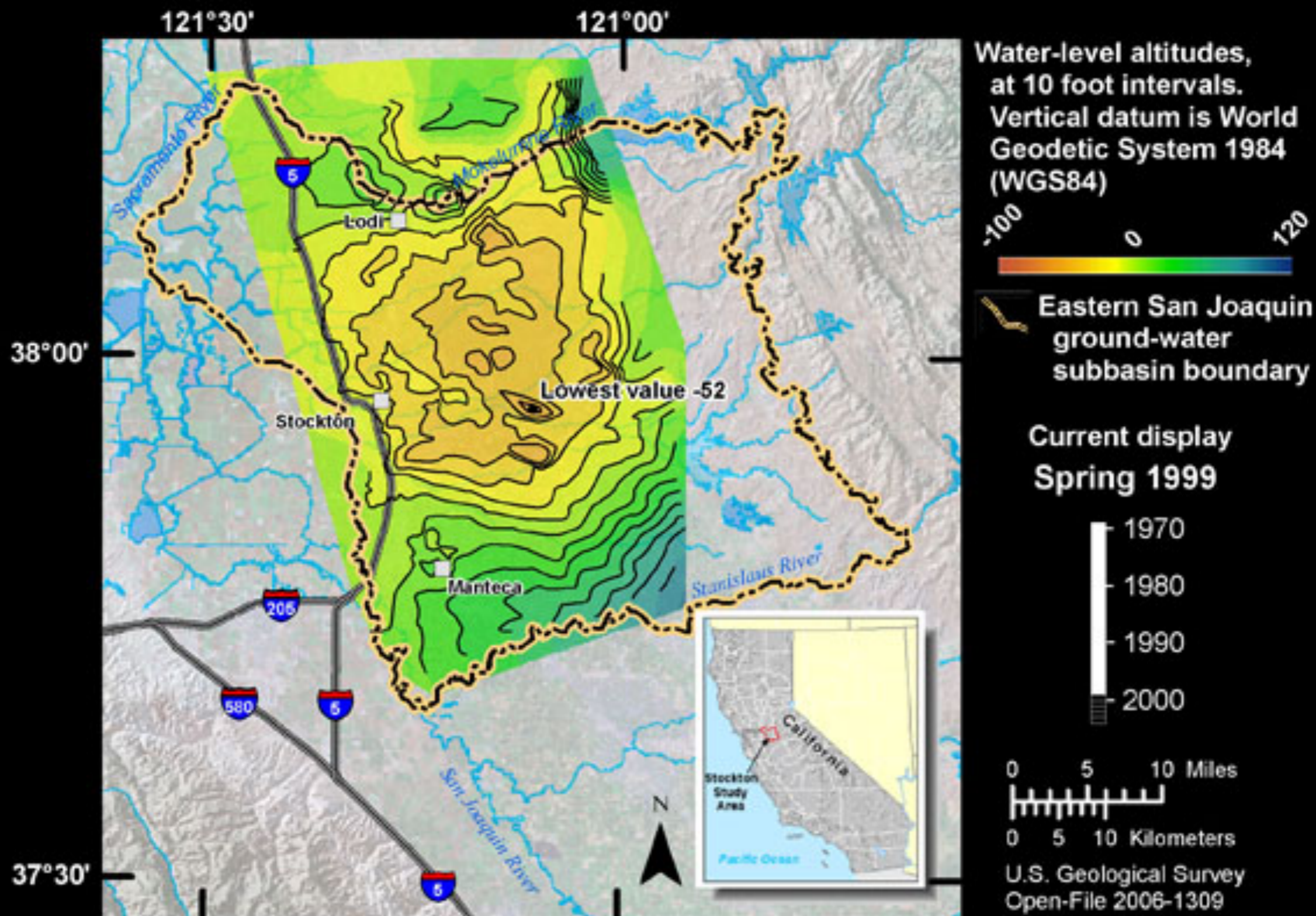
Base from U.S. Geological Survey digital elevation data at 30 meter resolution and Earthstat imagery at 150 meter resolution.

Changes in water-level contours near Stockton, California, 1974 to 1999



Base from U.S. Geological Survey digital elevation data at 30 meter resolution and Earthstat imagery at 150 meter resolution.

Changes in water-level contours near Stockton, California, 1974 to 1999



Base from U.S. Geological Survey digital elevation data at 30 meter resolution and Earthstat imagery at 150 meter resolution.