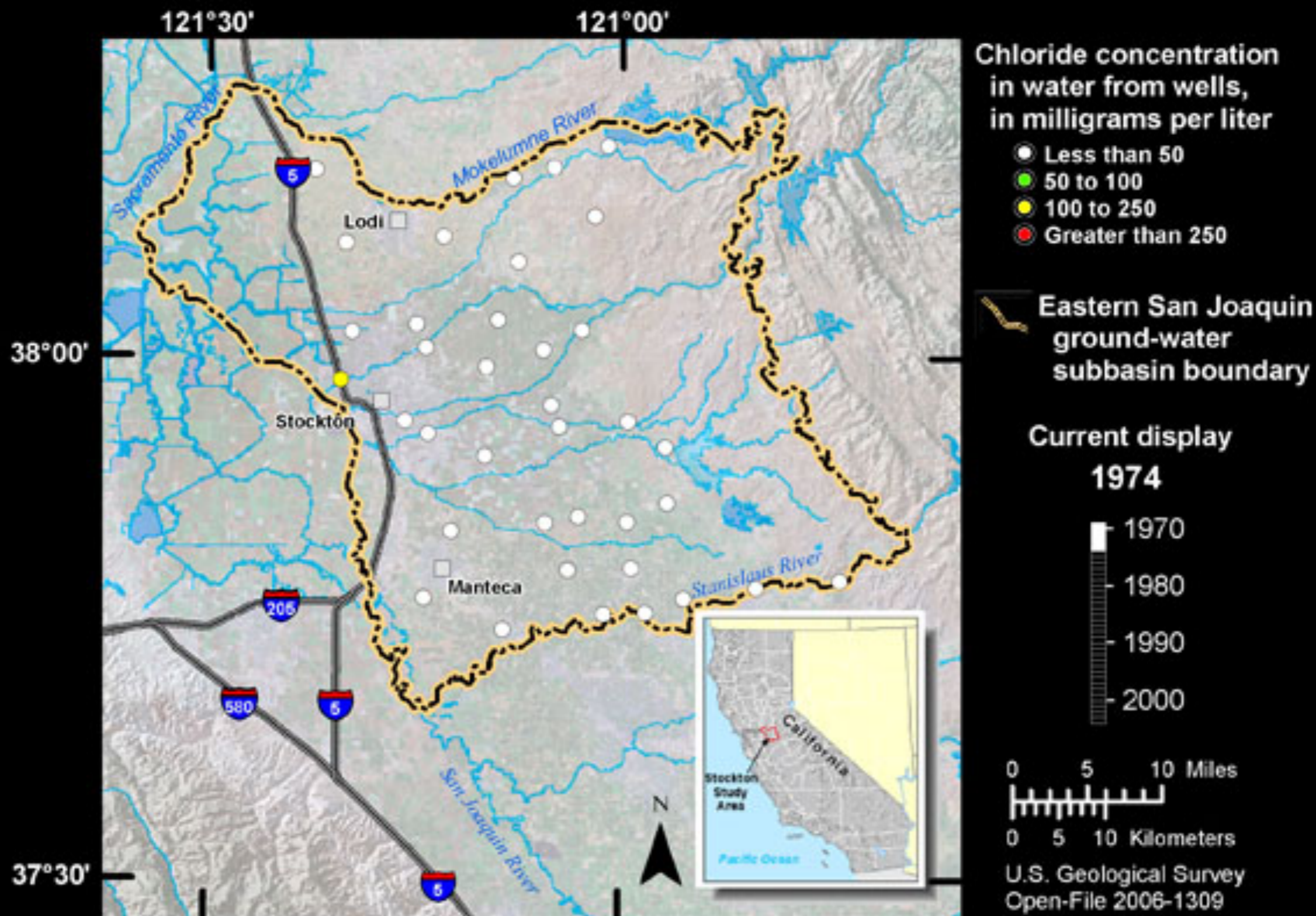
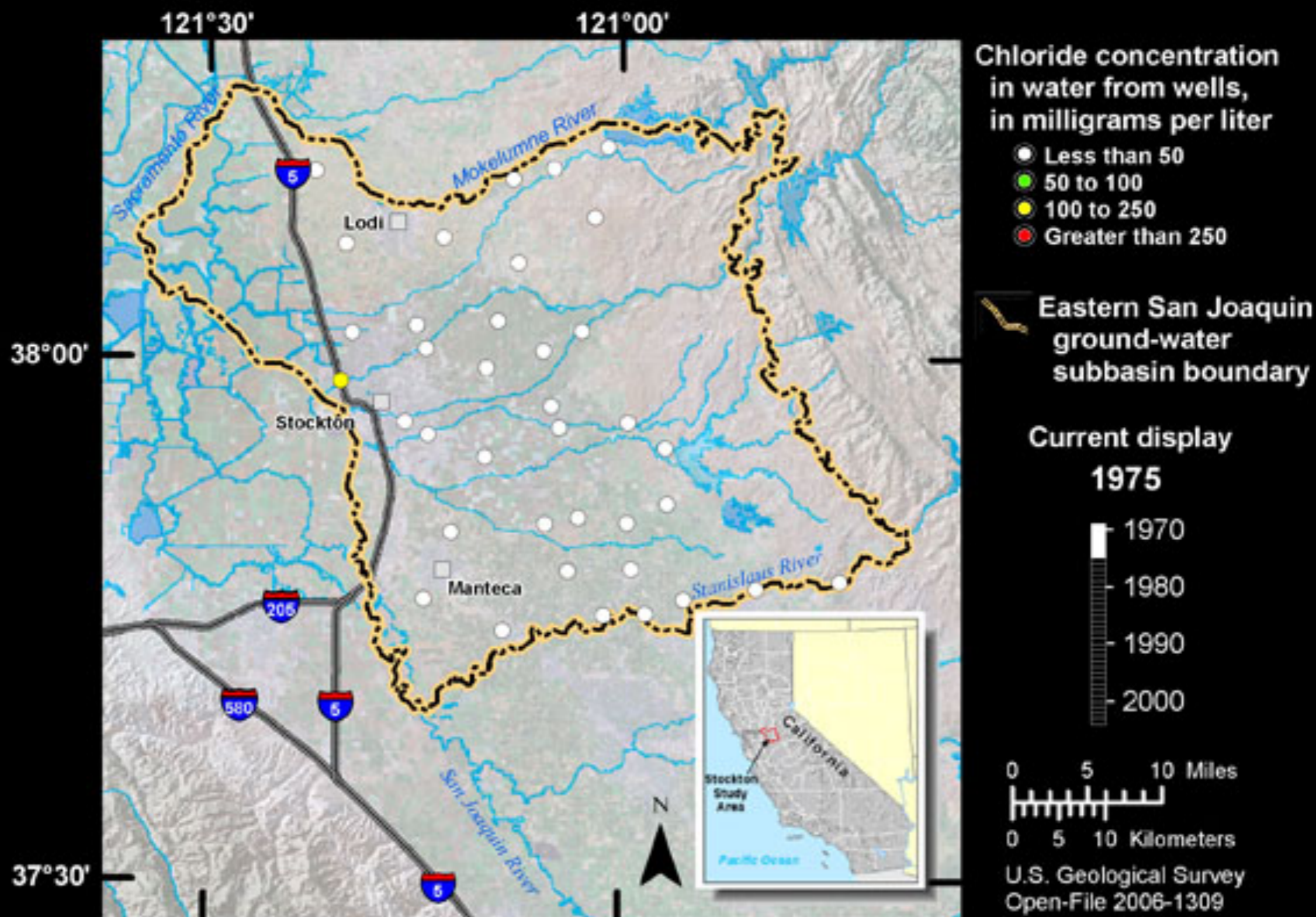


Chloride concentrations from wells near Stockton, California, 1974 to 2004



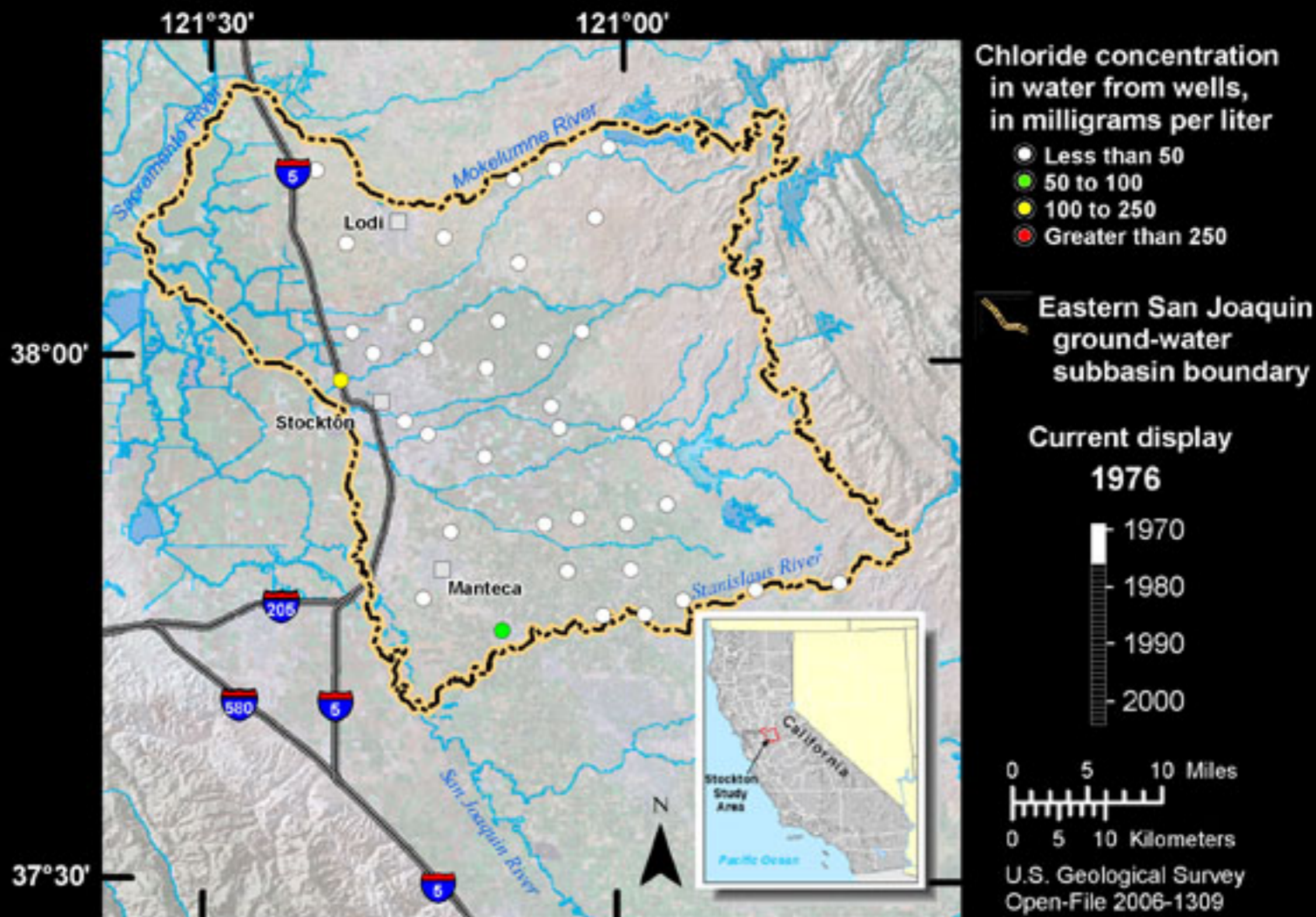
Base from U.S. Geological Survey digital elevation data at 30 meter resolution and Earthstat imagery at 150 meter resolution.

Chloride concentrations from wells near Stockton, California, 1974 to 2004



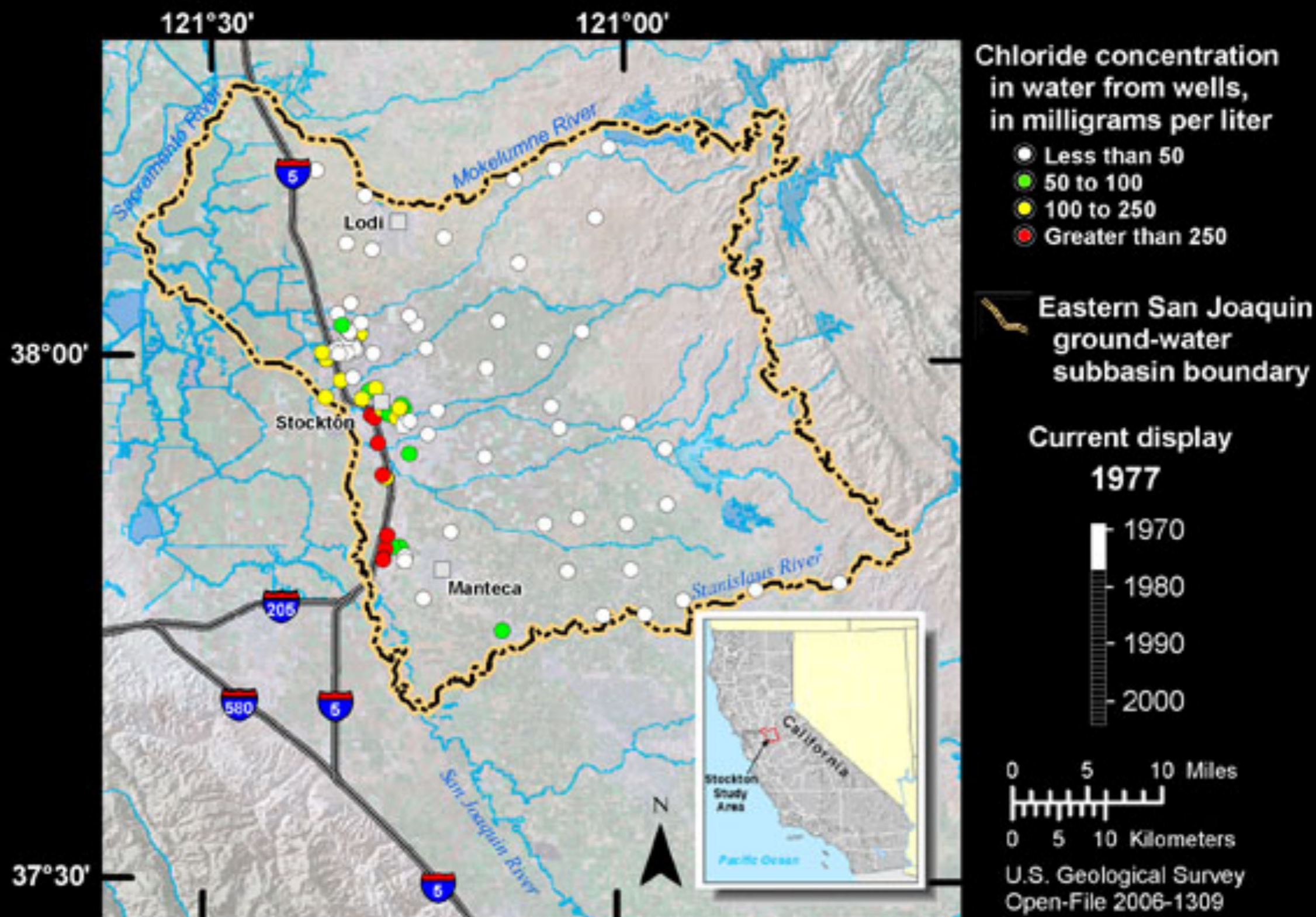
Base from U.S. Geological Survey digital elevation data at 30 meter resolution and Earthstat imagery at 150 meter resolution.

Chloride concentrations from wells near Stockton, California, 1974 to 2004



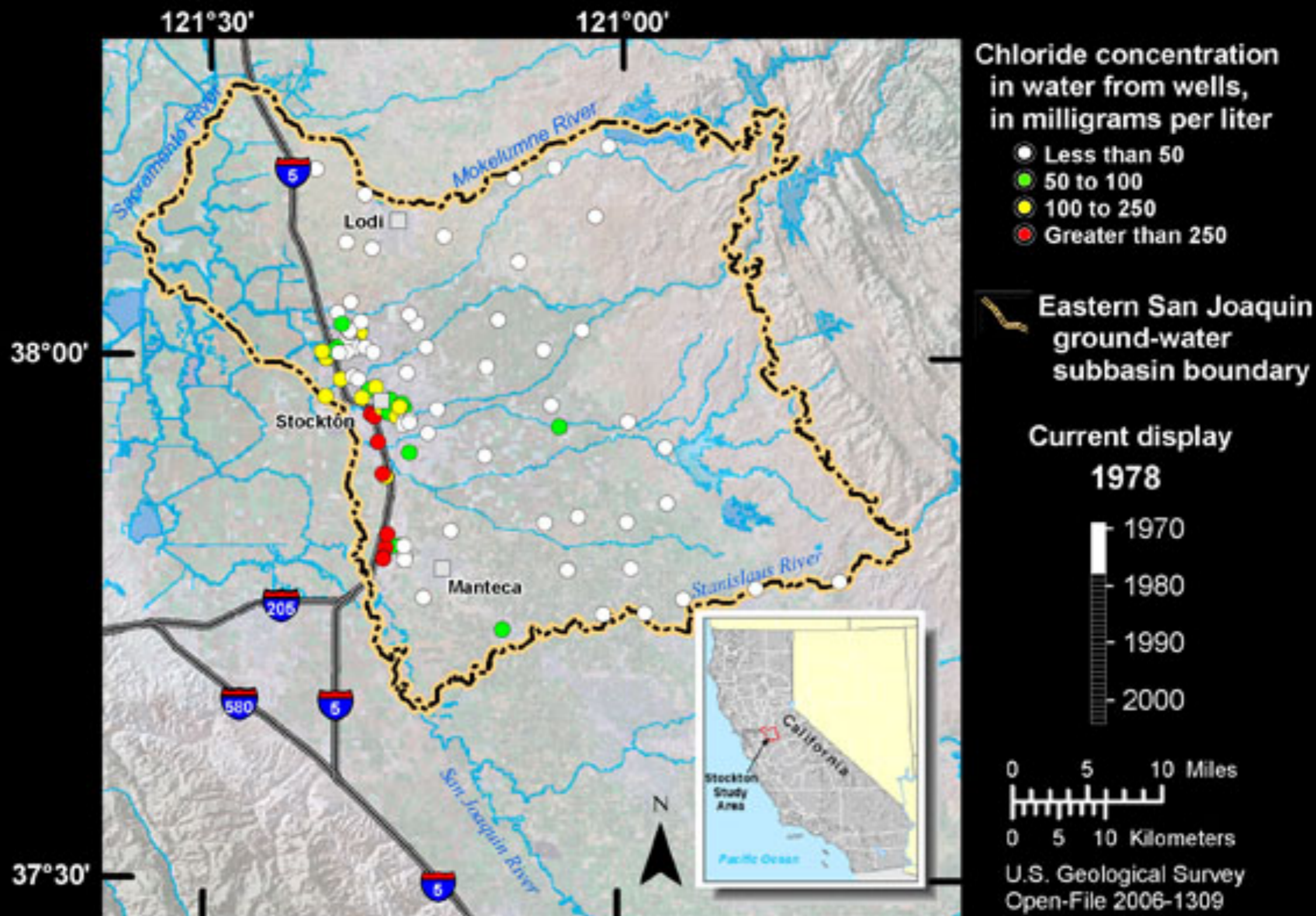
Base from U.S. Geological Survey digital elevation data at 30 meter resolution and Earthstat imagery at 150 meter resolution.

Chloride concentrations from wells near Stockton, California, 1974 to 2004



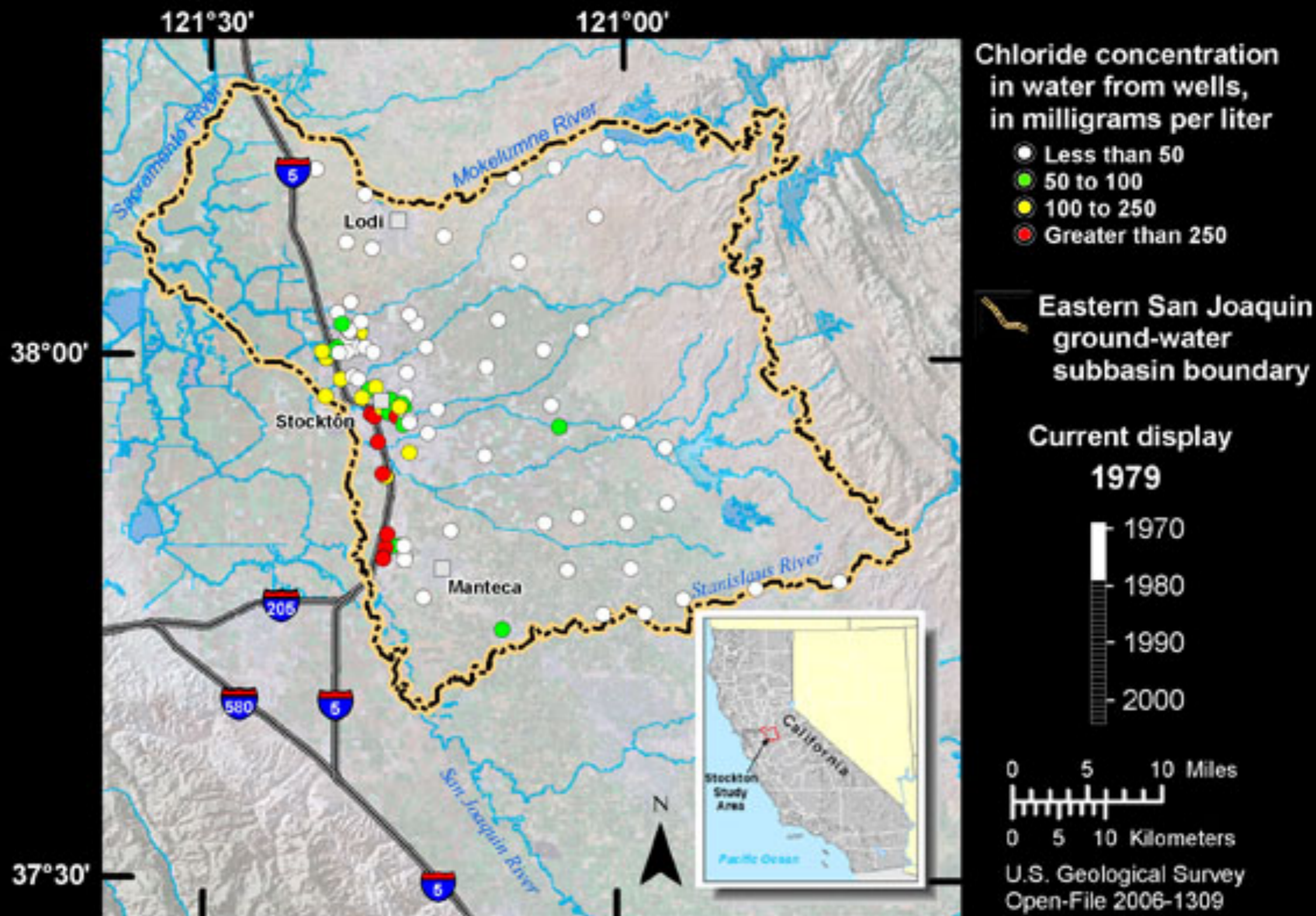
Base from U.S. Geological Survey digital elevation data at 30 meter resolution and Earthstat imagery at 150 meter resolution.

Chloride concentrations from wells near Stockton, California, 1974 to 2004



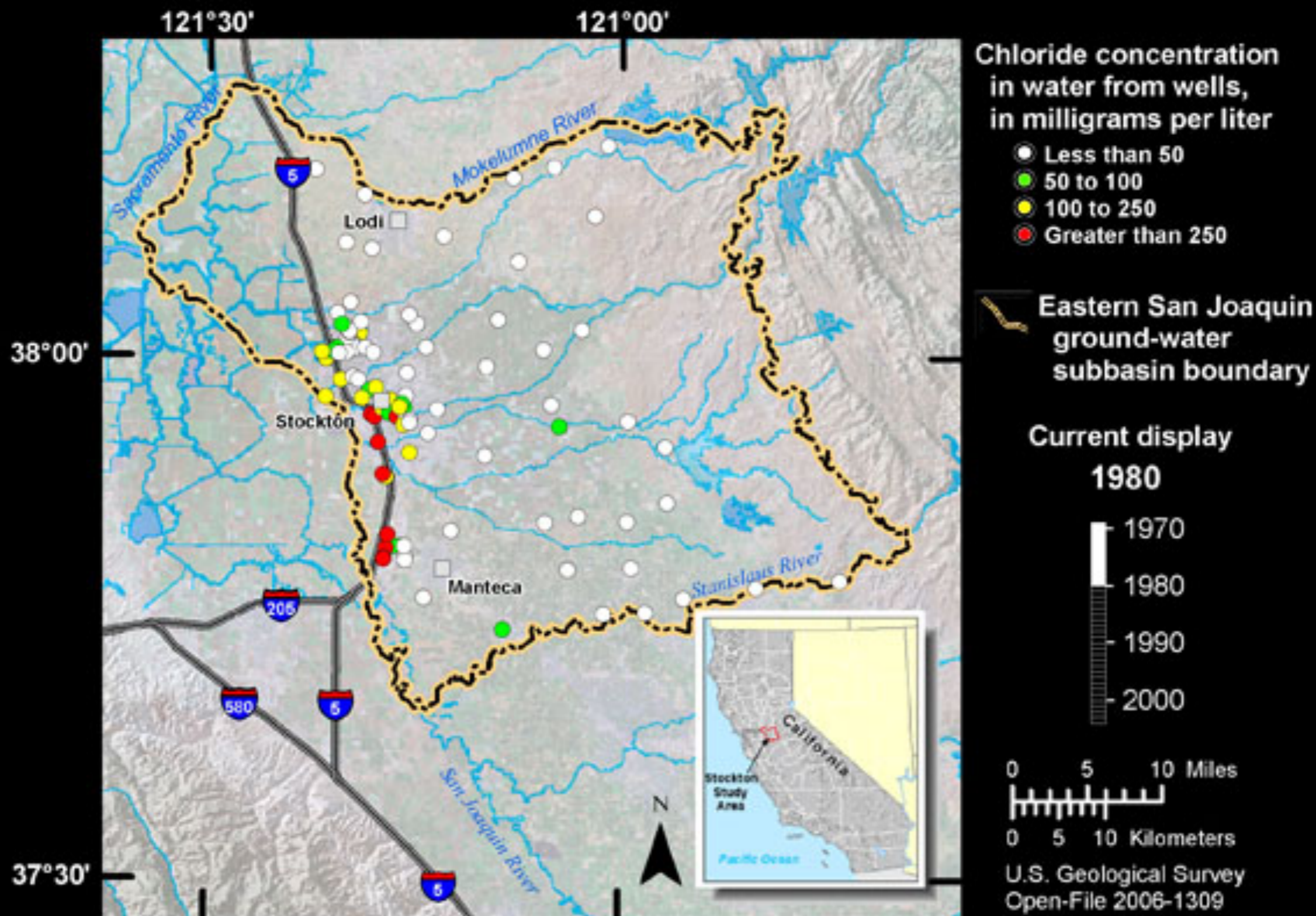
Base from U.S. Geological Survey digital elevation data at 30 meter resolution and Earthstat imagery at 150 meter resolution.

Chloride concentrations from wells near Stockton, California, 1974 to 2004



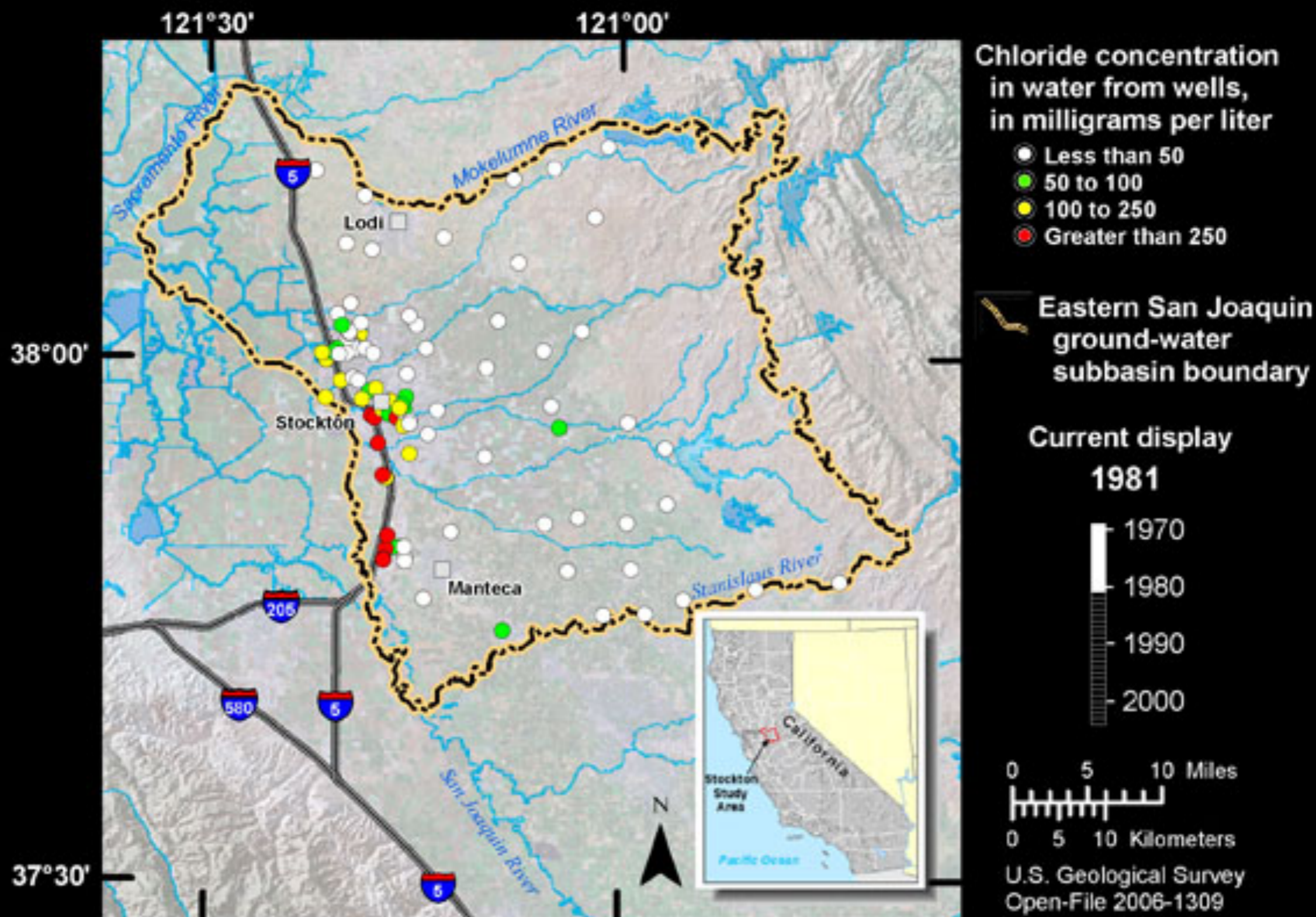
Base from U.S. Geological Survey digital elevation data at 30 meter resolution and Earthstat imagery at 150 meter resolution.

Chloride concentrations from wells near Stockton, California, 1974 to 2004



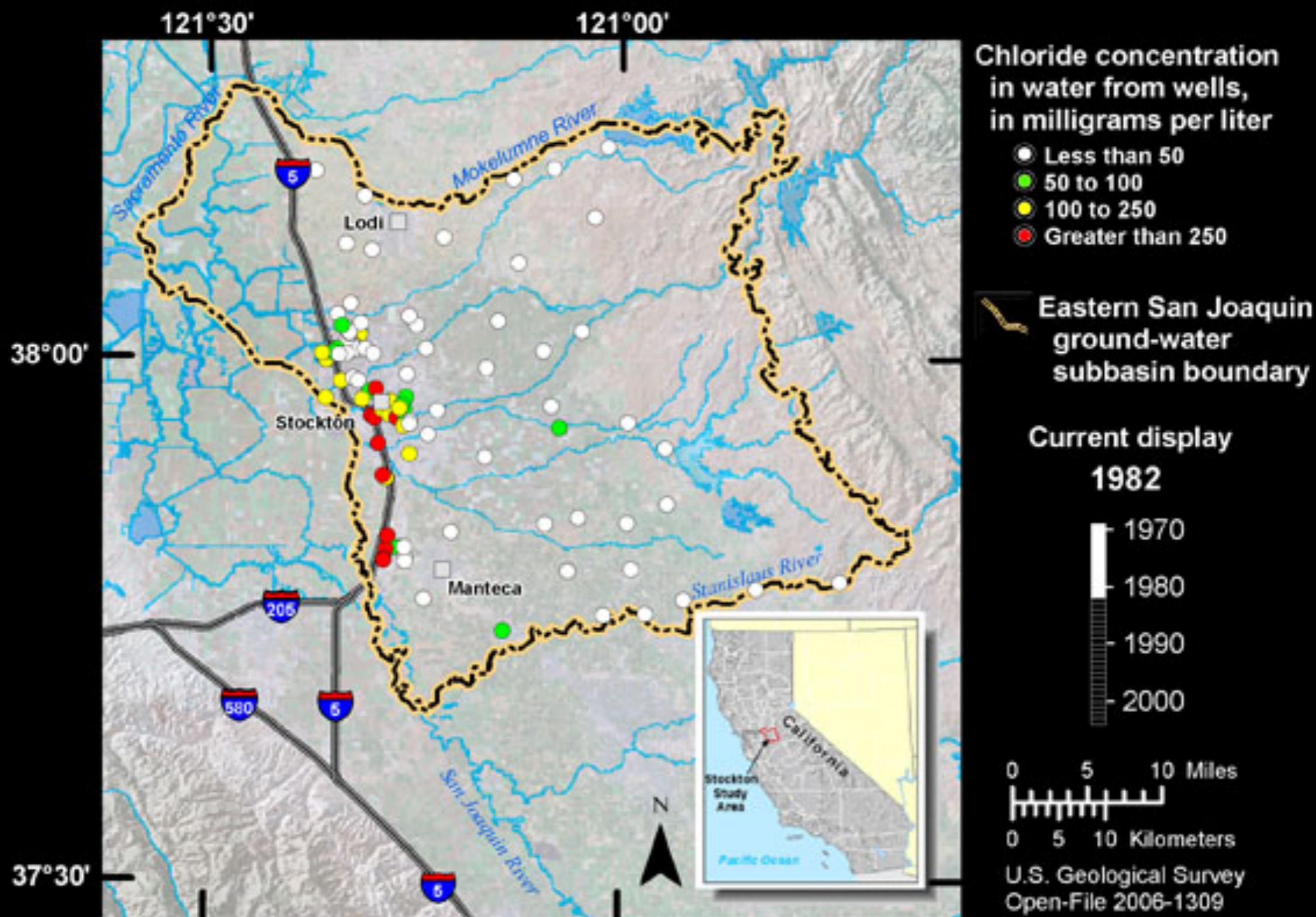
Base from U.S. Geological Survey digital elevation data at 30 meter resolution and Earthstat imagery at 150 meter resolution.

Chloride concentrations from wells near Stockton, California, 1974 to 2004



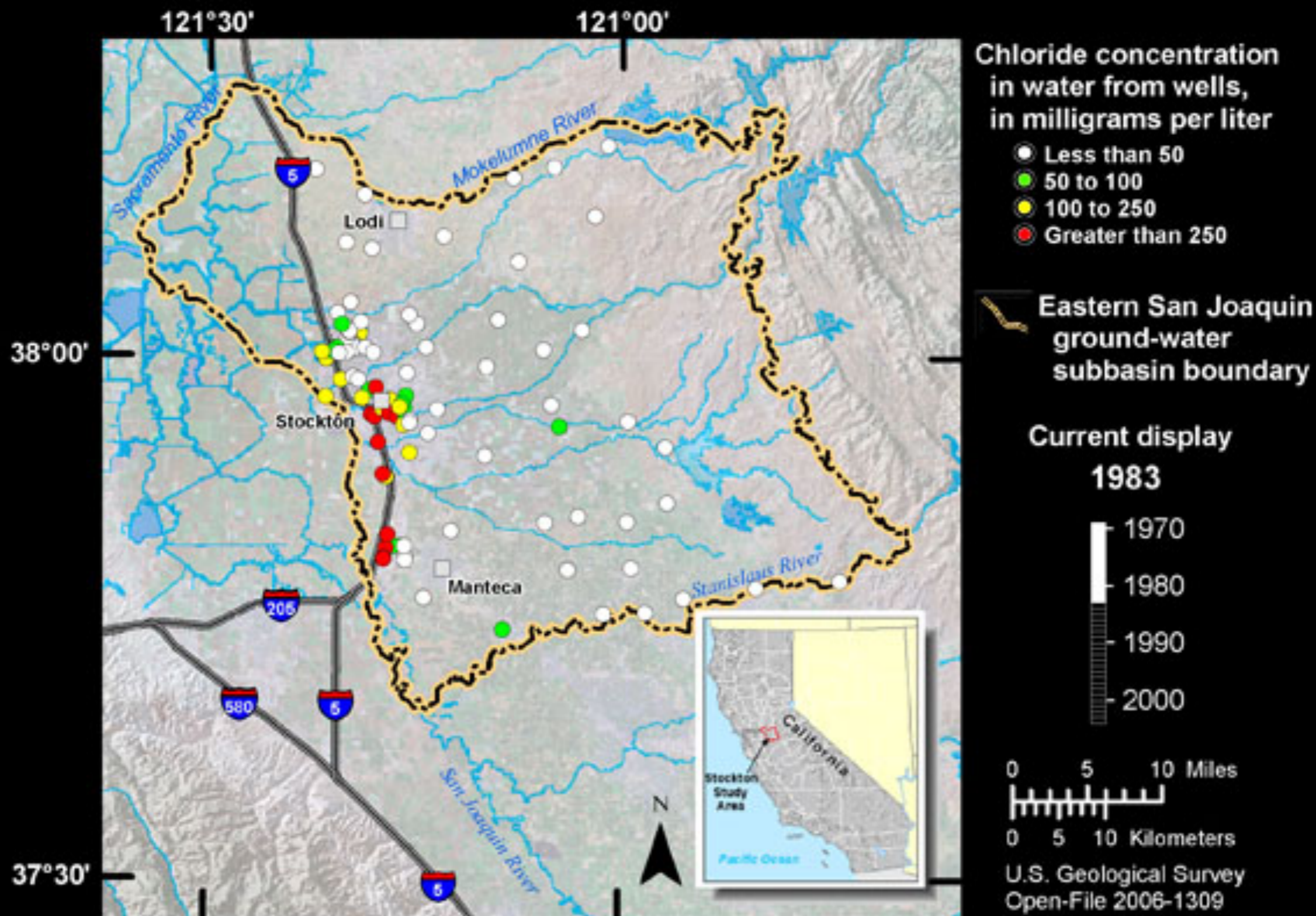
Base from U.S. Geological Survey digital elevation data at 30 meter resolution and Earthstat imagery at 150 meter resolution.

Chloride concentrations from wells near Stockton, California, 1974 to 2004



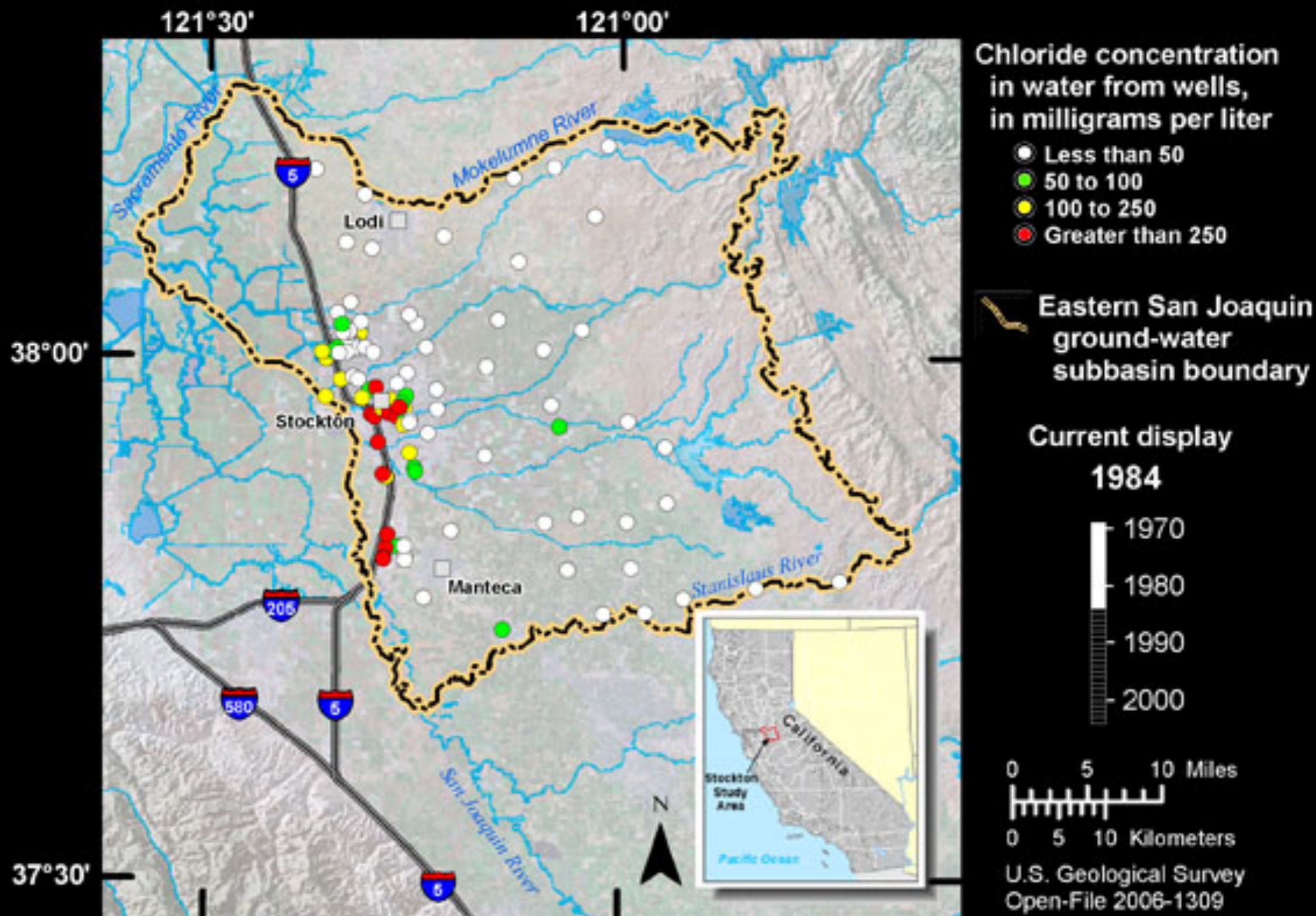
Base from U.S. Geological Survey digital elevation data at 30 meter resolution and Earthstat imagery at 150 meter resolution.

Chloride concentrations from wells near Stockton, California, 1974 to 2004



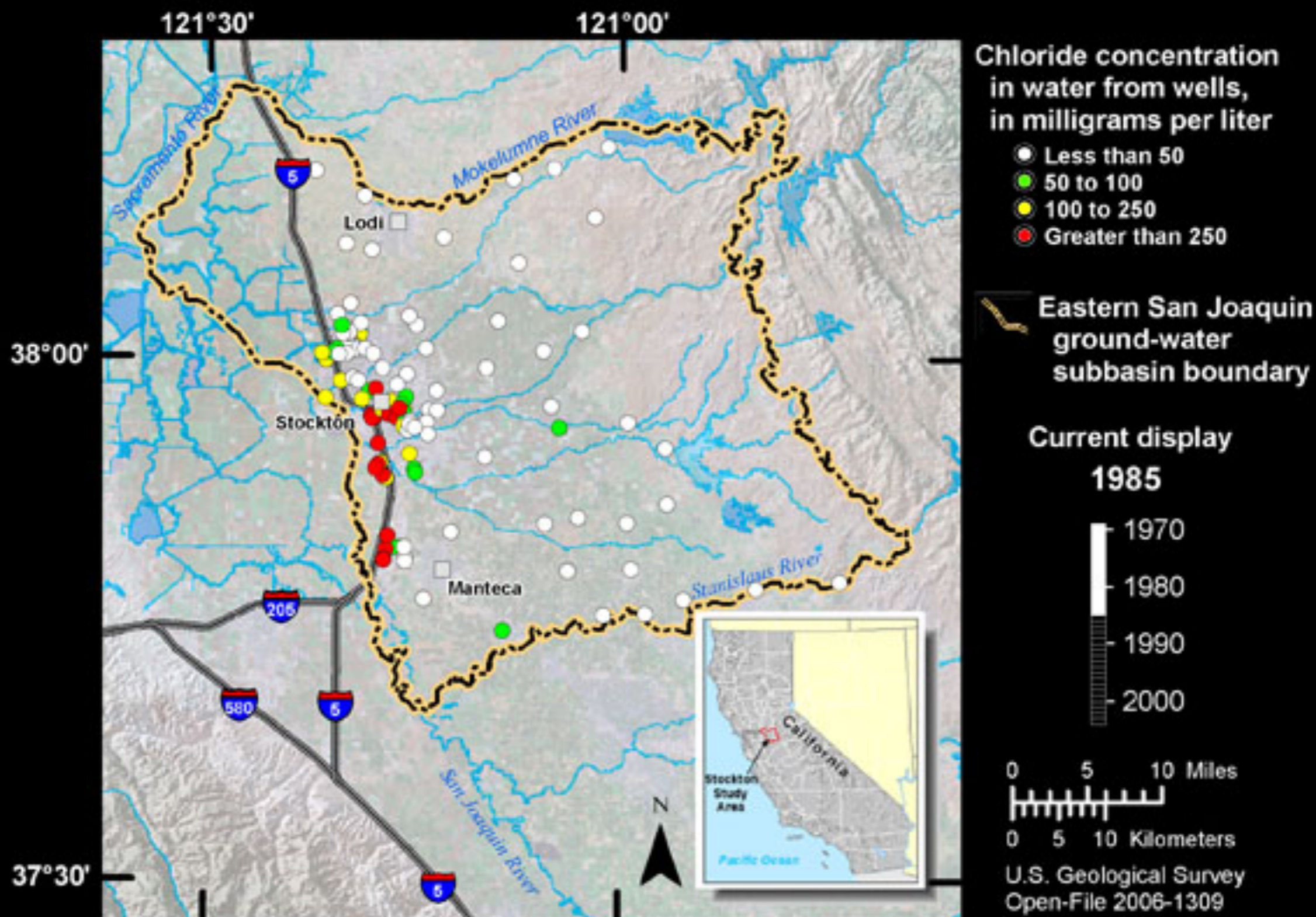
Base from U.S. Geological Survey digital elevation data at 30 meter resolution and Earthstat imagery at 150 meter resolution.

Chloride concentrations from wells near Stockton, California, 1974 to 2004



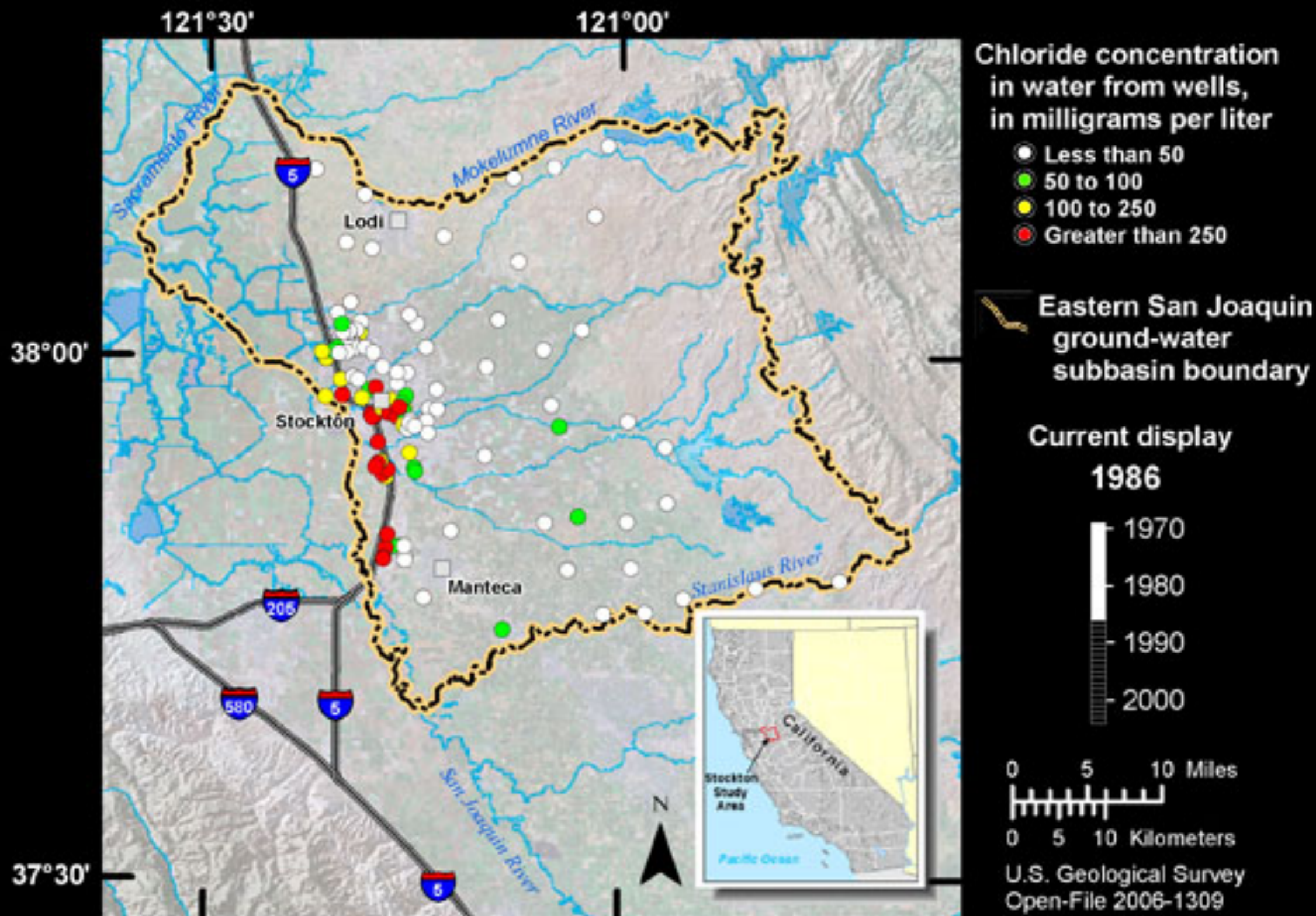
Base from U.S. Geological Survey digital elevation data at 30 meter resolution and Earthstat imagery at 150 meter resolution.

Chloride concentrations from wells near Stockton, California, 1974 to 2004



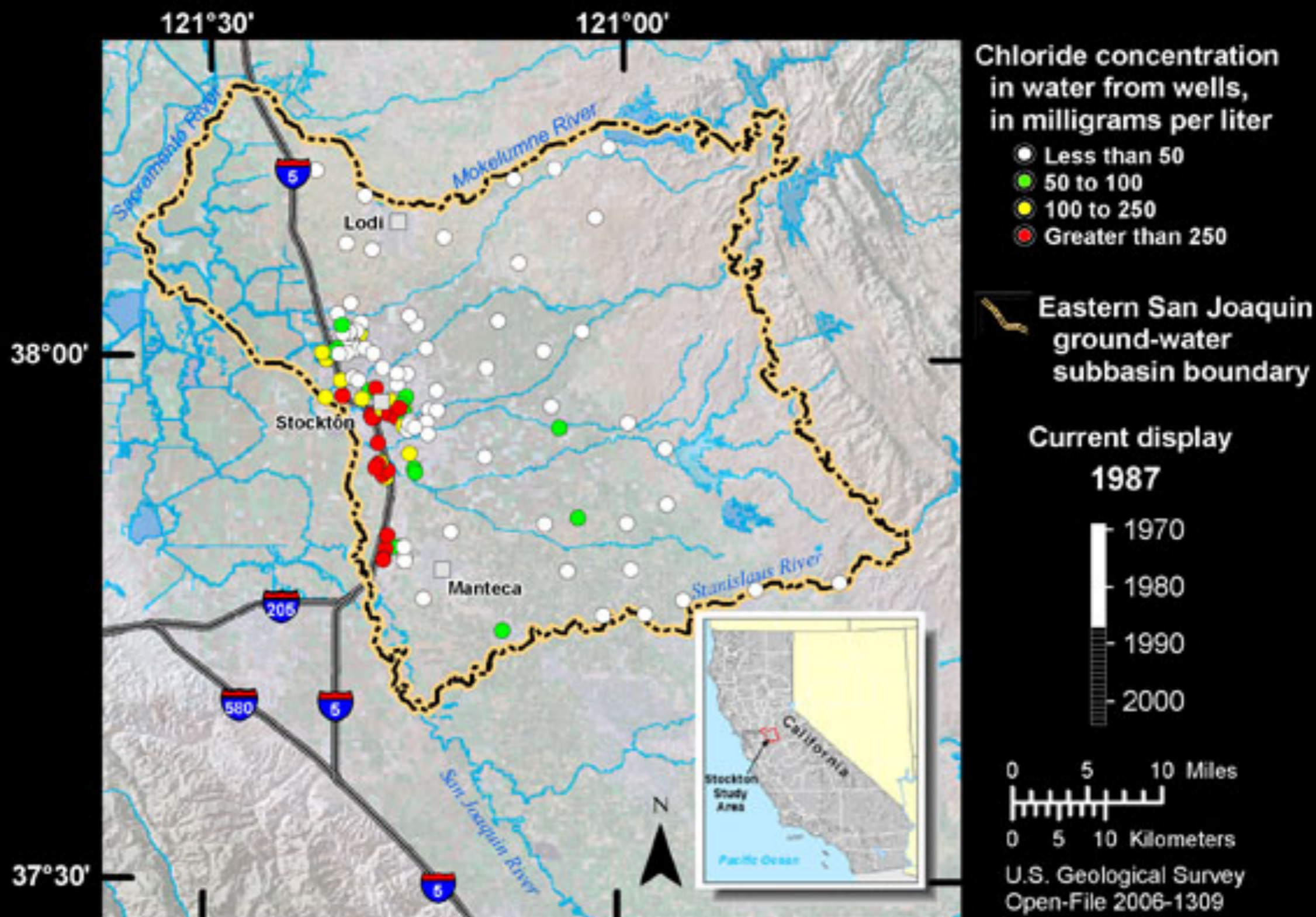
Base from U.S. Geological Survey digital elevation data at 30 meter resolution and Earthstat imagery at 150 meter resolution.

Chloride concentrations from wells near Stockton, California, 1974 to 2004



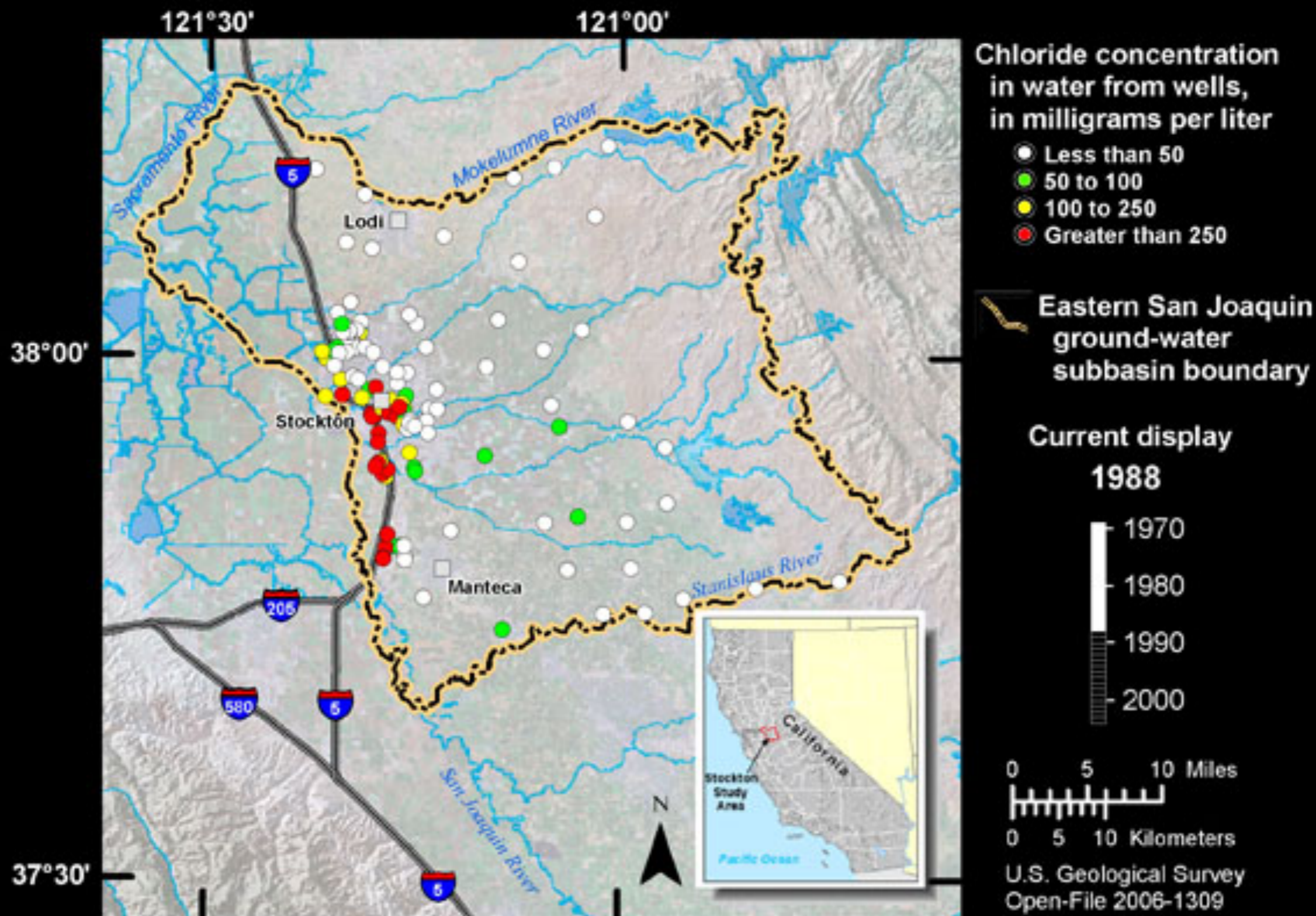
Base from U.S. Geological Survey digital elevation data at 30 meter resolution and Earthstat imagery at 150 meter resolution.

Chloride concentrations from wells near Stockton, California, 1974 to 2004



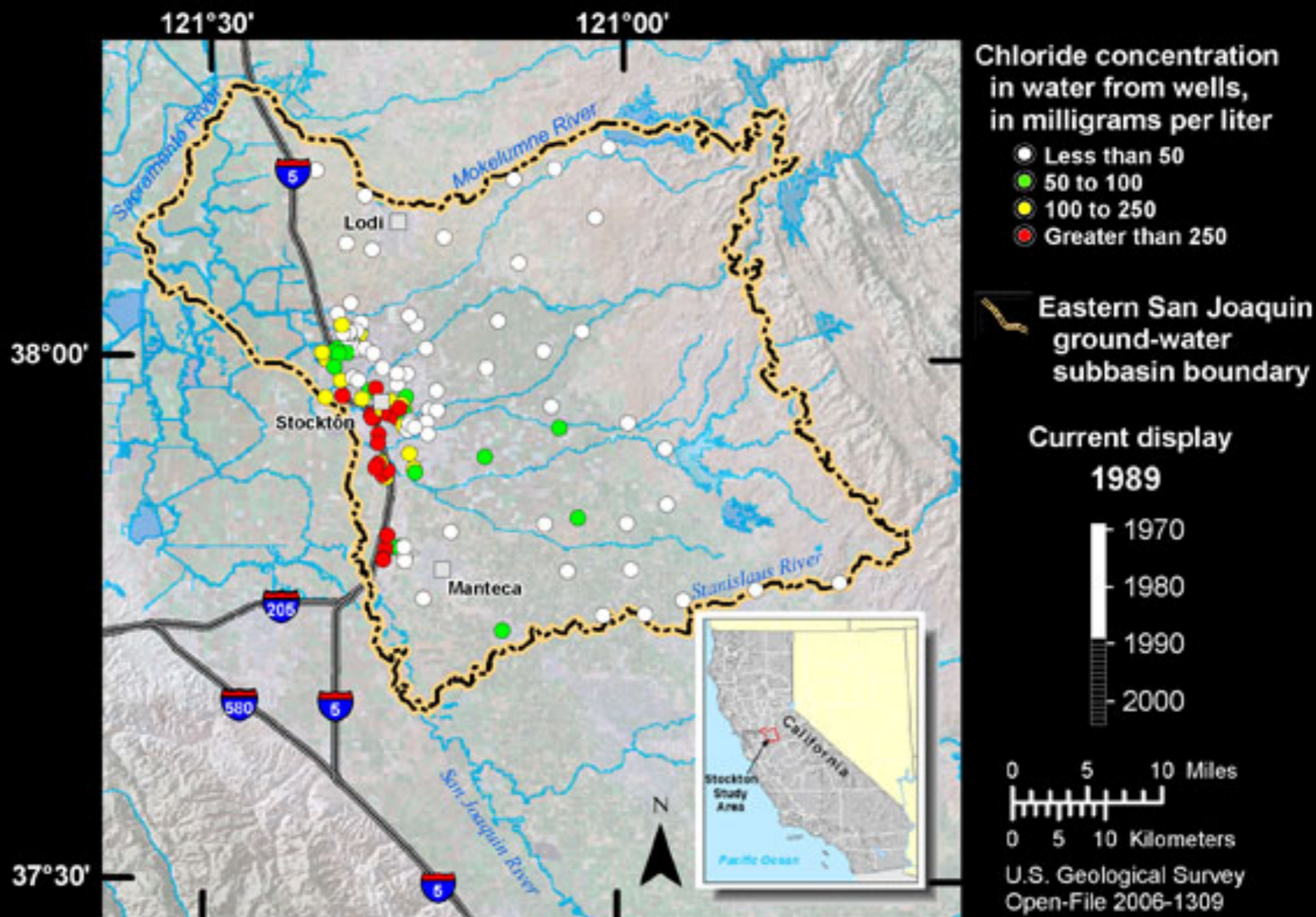
Base from U.S. Geological Survey digital elevation data at 30 meter resolution and Earthstat imagery at 150 meter resolution.

Chloride concentrations from wells near Stockton, California, 1974 to 2004



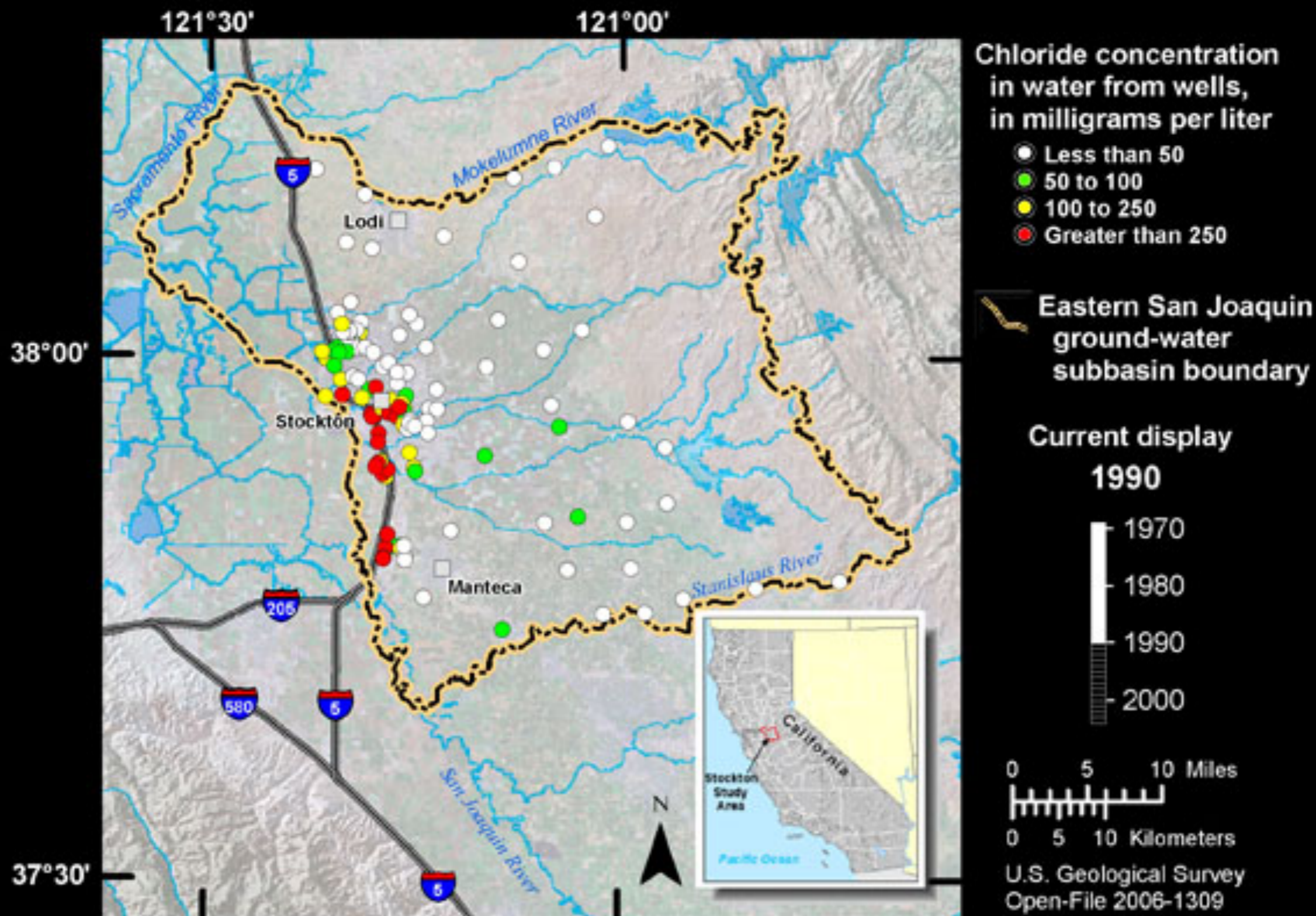
Base from U.S. Geological Survey digital elevation data at 30 meter resolution and Earthstat imagery at 150 meter resolution.

Chloride concentrations from wells near Stockton, California, 1974 to 2004



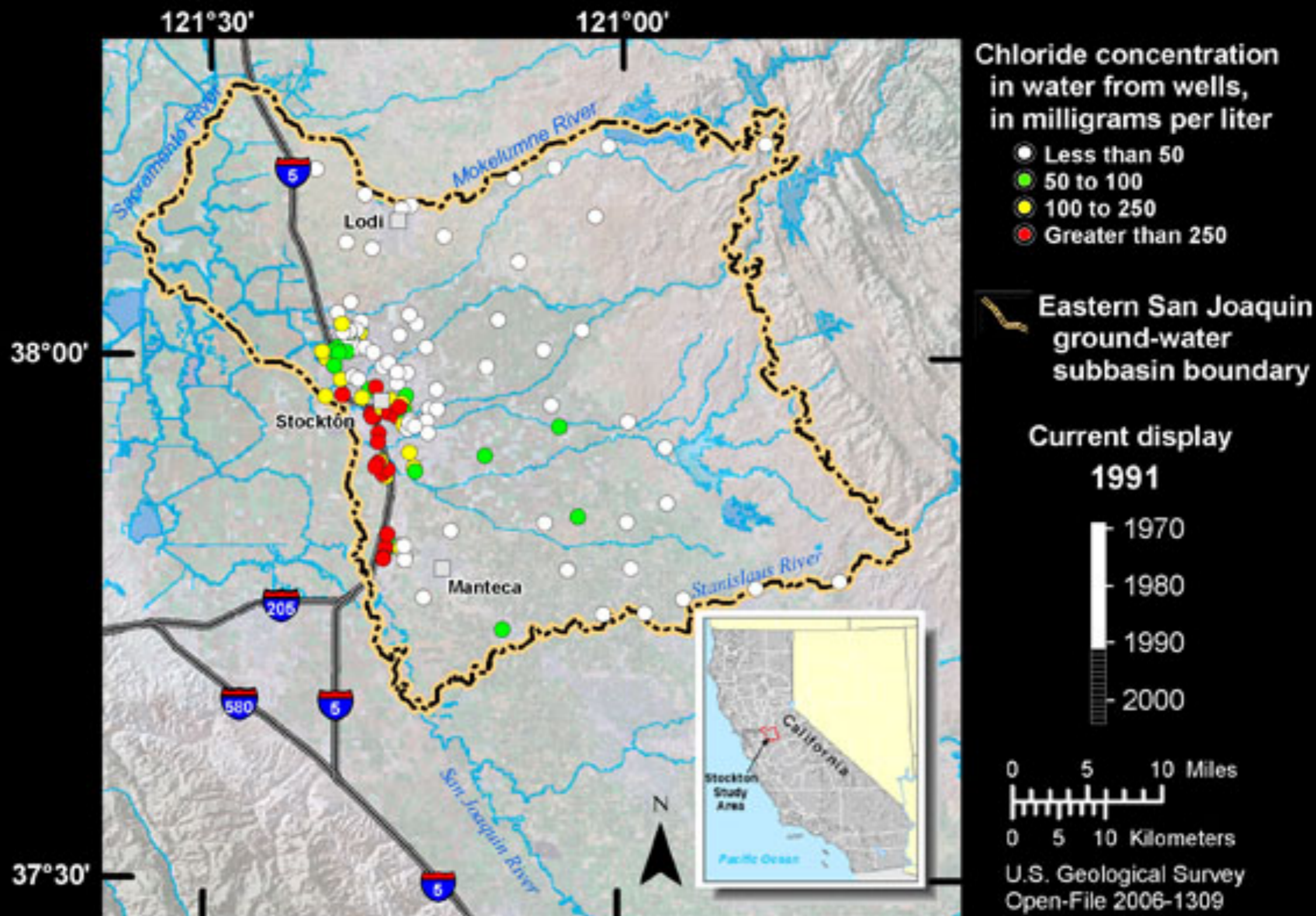
Base from U.S. Geological Survey digital elevation data at 30 meter resolution and Earthstat imagery at 150 meter resolution.

Chloride concentrations from wells near Stockton, California, 1974 to 2004



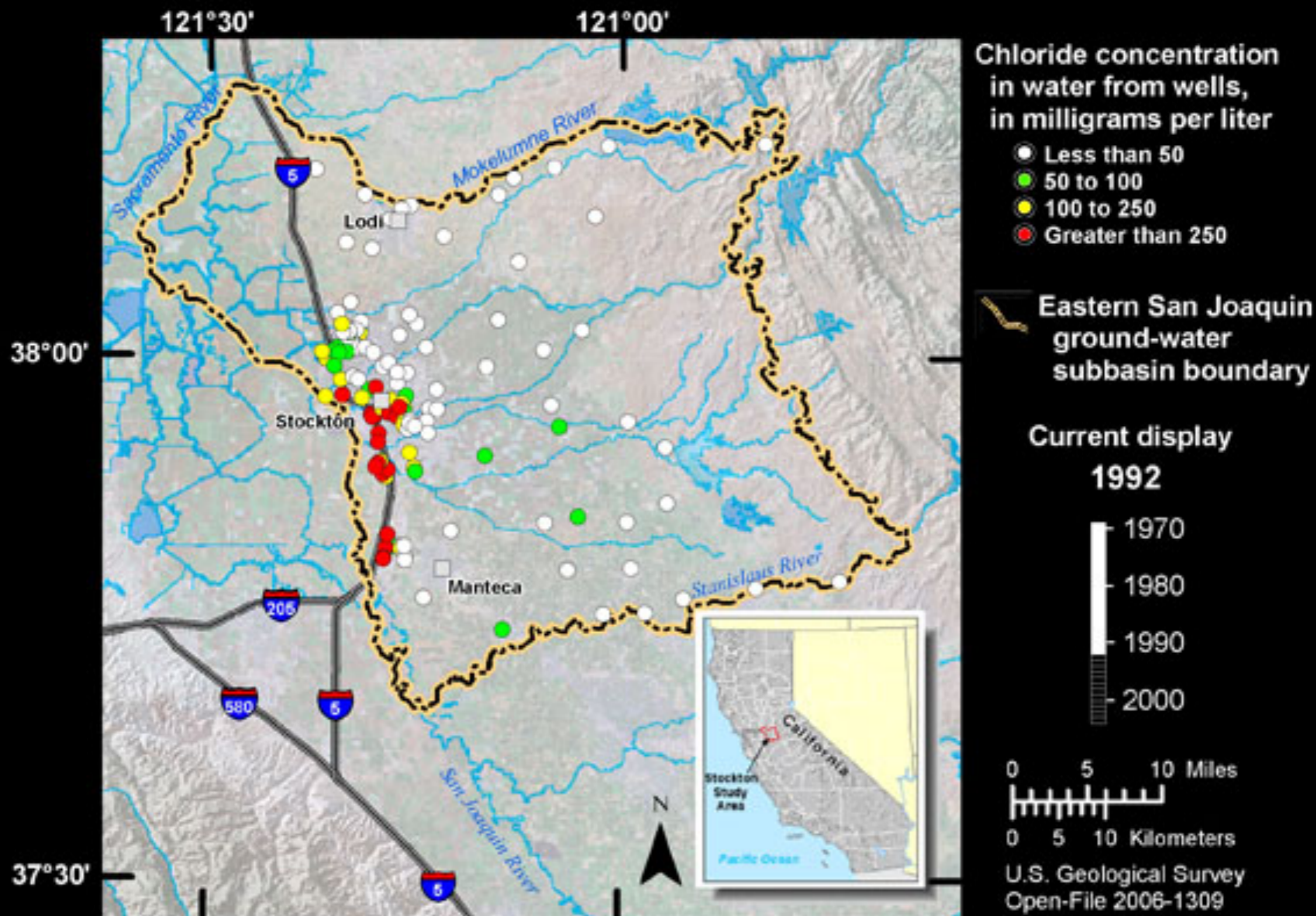
Base from U.S. Geological Survey digital elevation data at 30 meter resolution and Earthstat imagery at 150 meter resolution.

Chloride concentrations from wells near Stockton, California, 1974 to 2004



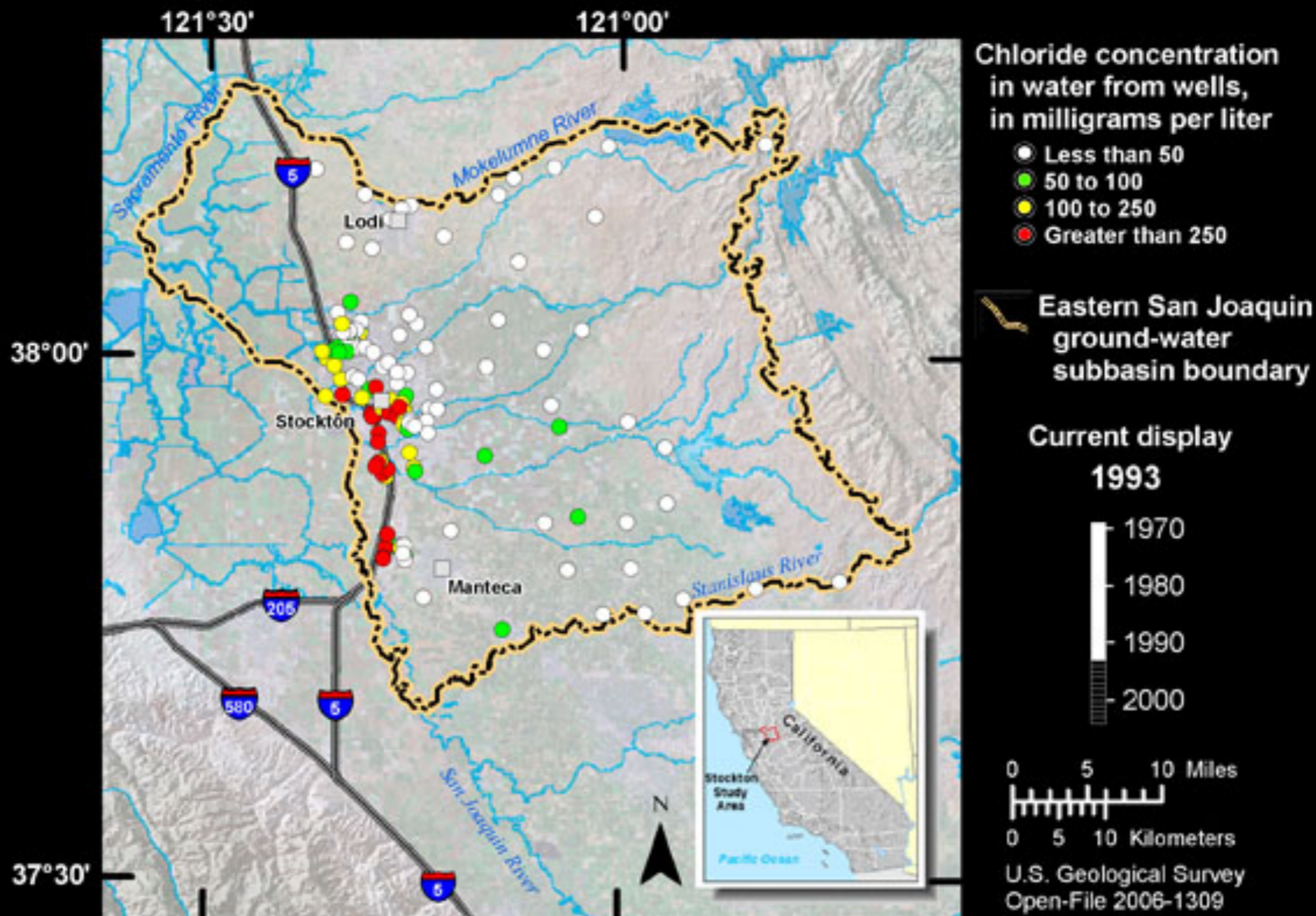
Base from U.S. Geological Survey digital elevation data at 30 meter resolution and Earthstat imagery at 150 meter resolution.

Chloride concentrations from wells near Stockton, California, 1974 to 2004



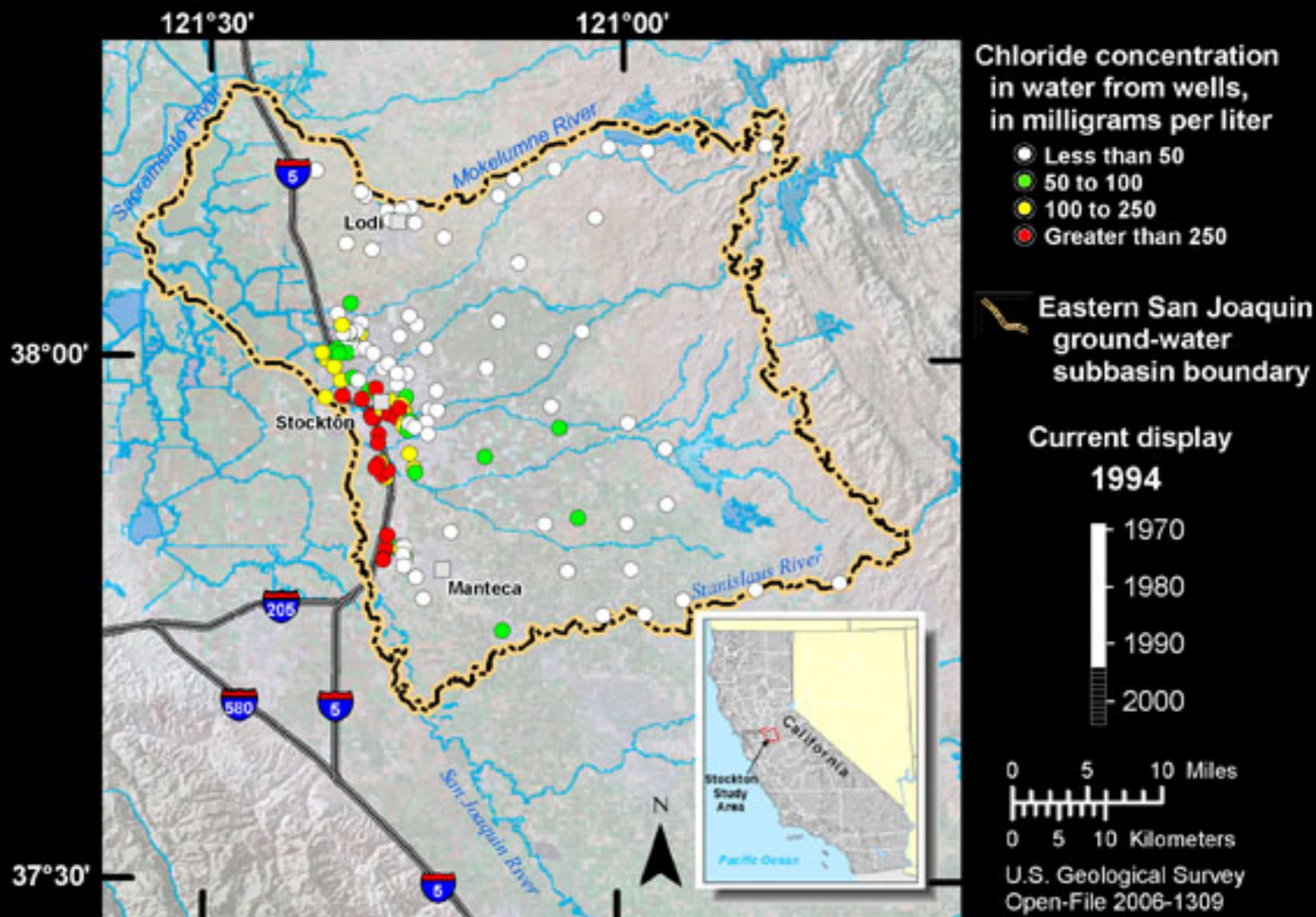
Base from U.S. Geological Survey digital elevation data at 30 meter resolution and Earthstat imagery at 150 meter resolution.

Chloride concentrations from wells near Stockton, California, 1974 to 2004



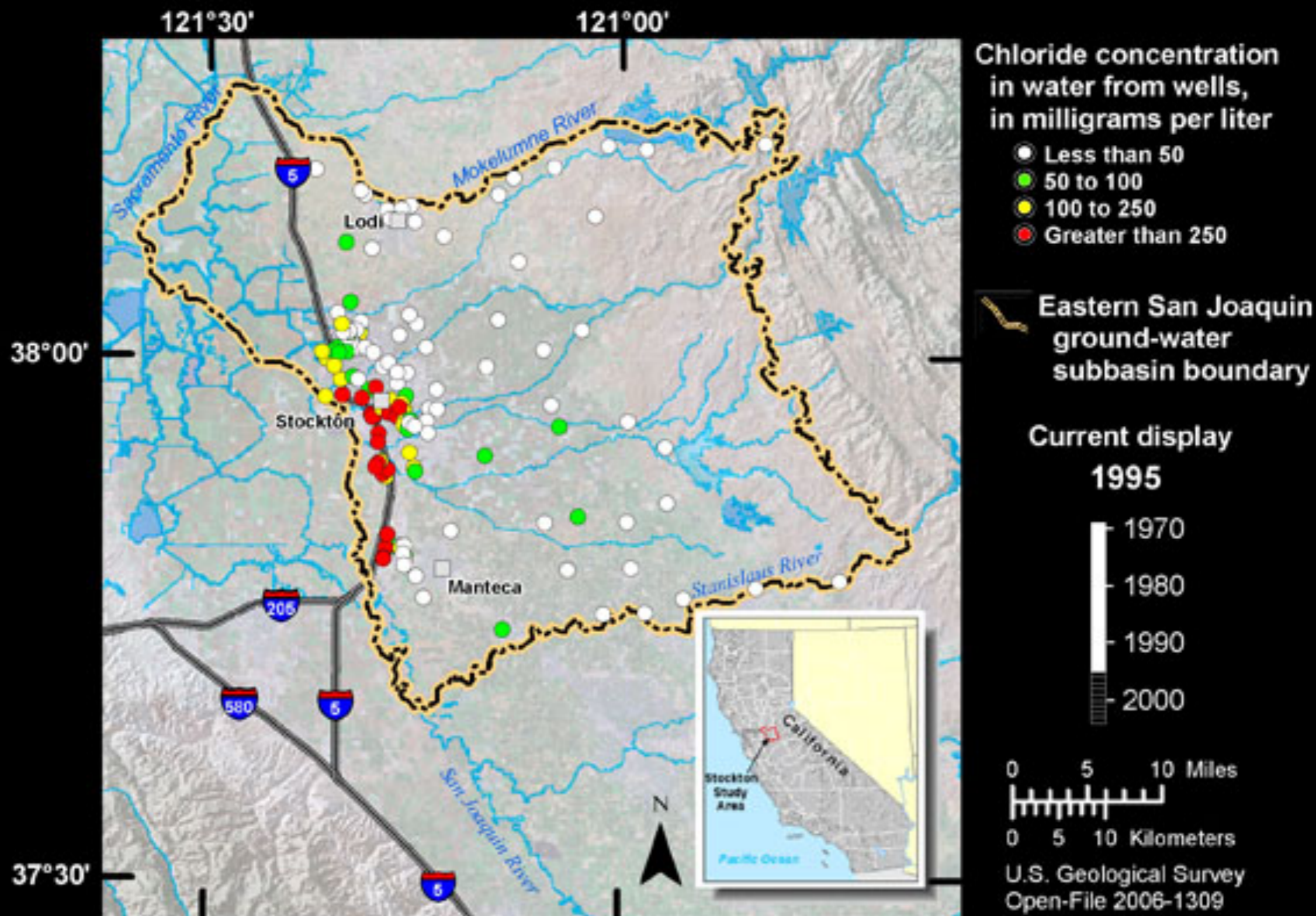
Base from U.S. Geological Survey digital elevation data at 30 meter resolution and Earthstat imagery at 150 meter resolution.

Chloride concentrations from wells near Stockton, California, 1974 to 2004



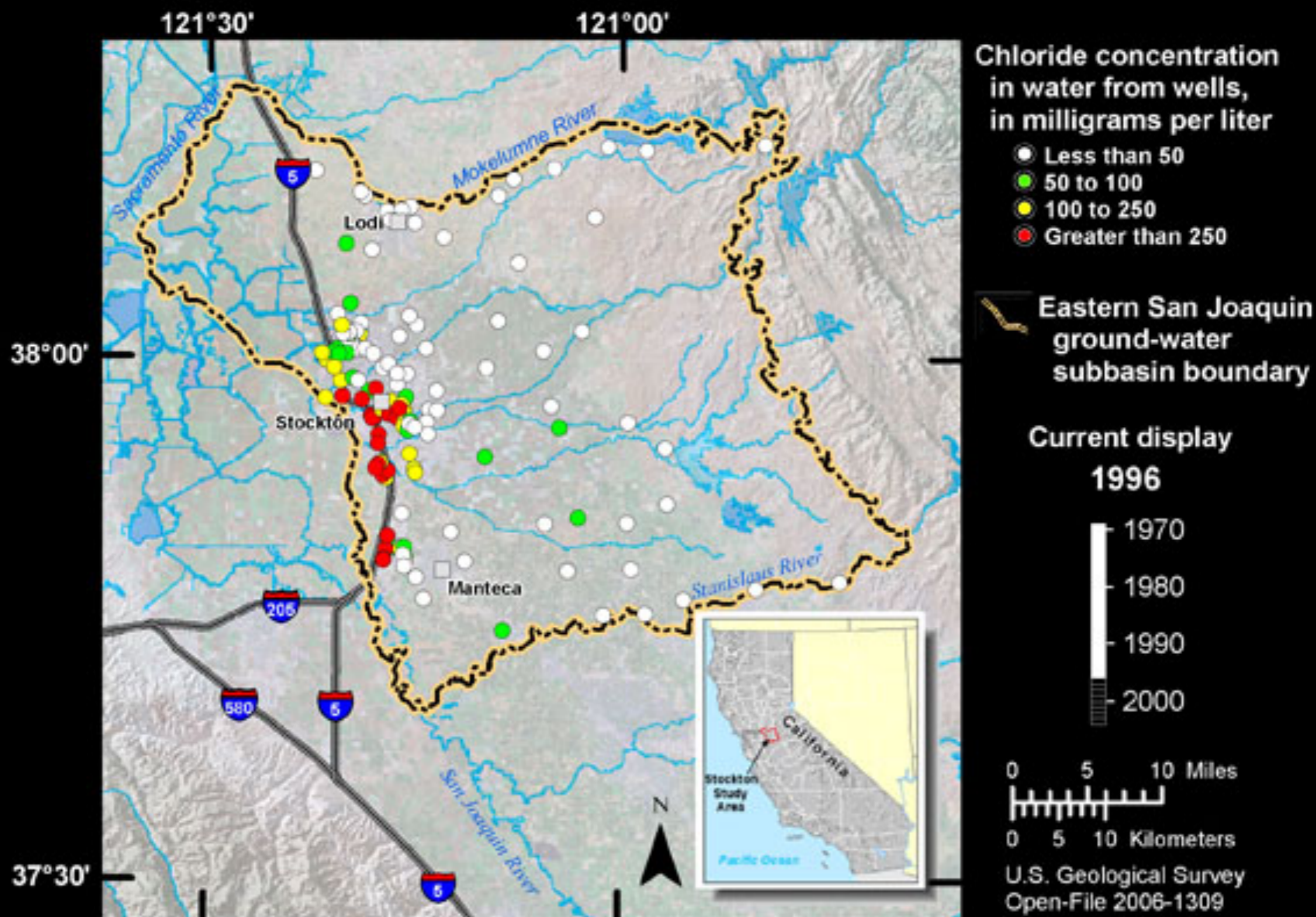
Base from U.S. Geological Survey digital elevation data at 30 meter resolution and Earthstat imagery at 150 meter resolution.

Chloride concentrations from wells near Stockton, California, 1974 to 2004



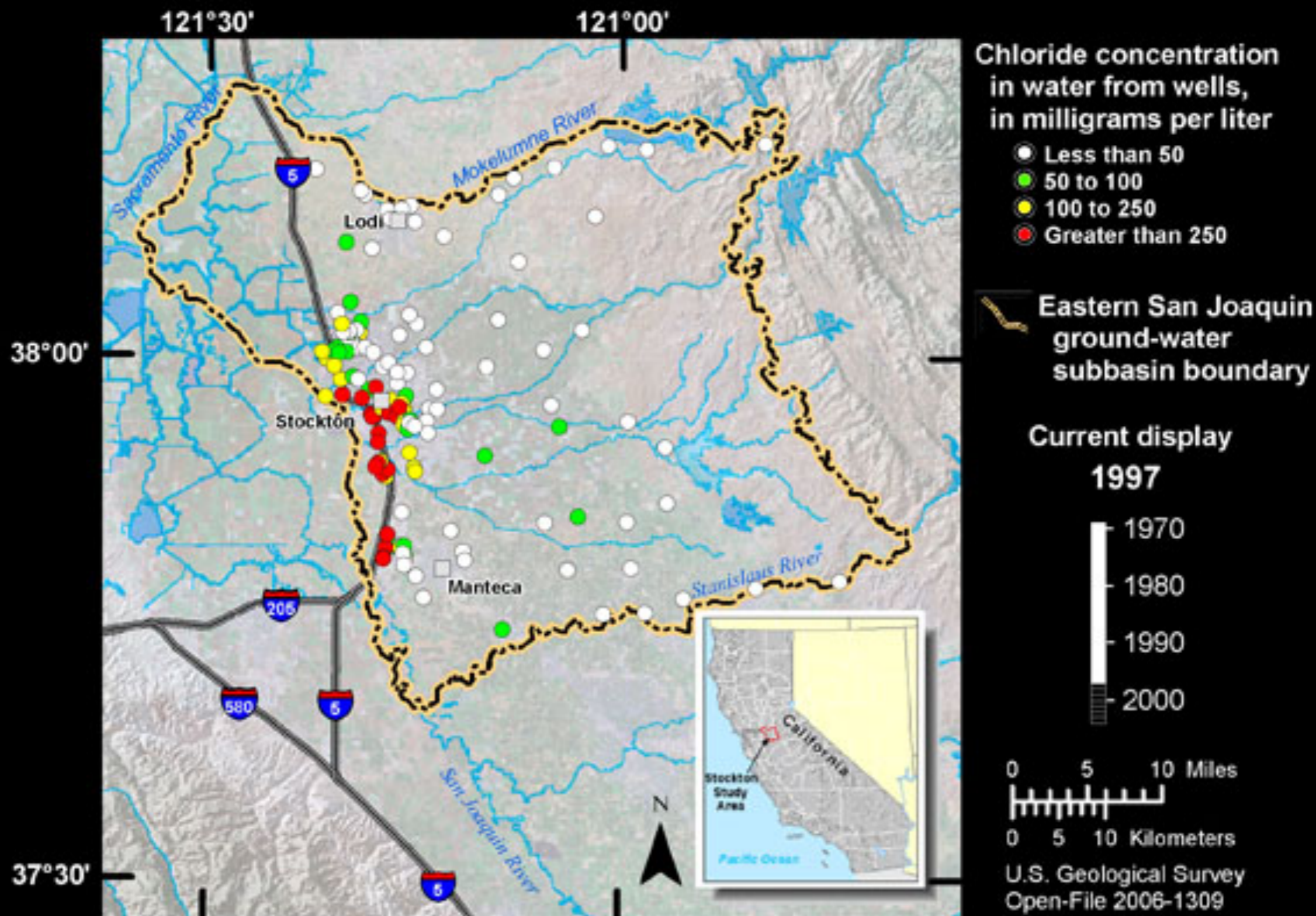
Base from U.S. Geological Survey digital elevation data at 30 meter resolution and Earthstat imagery at 150 meter resolution.

Chloride concentrations from wells near Stockton, California, 1974 to 2004



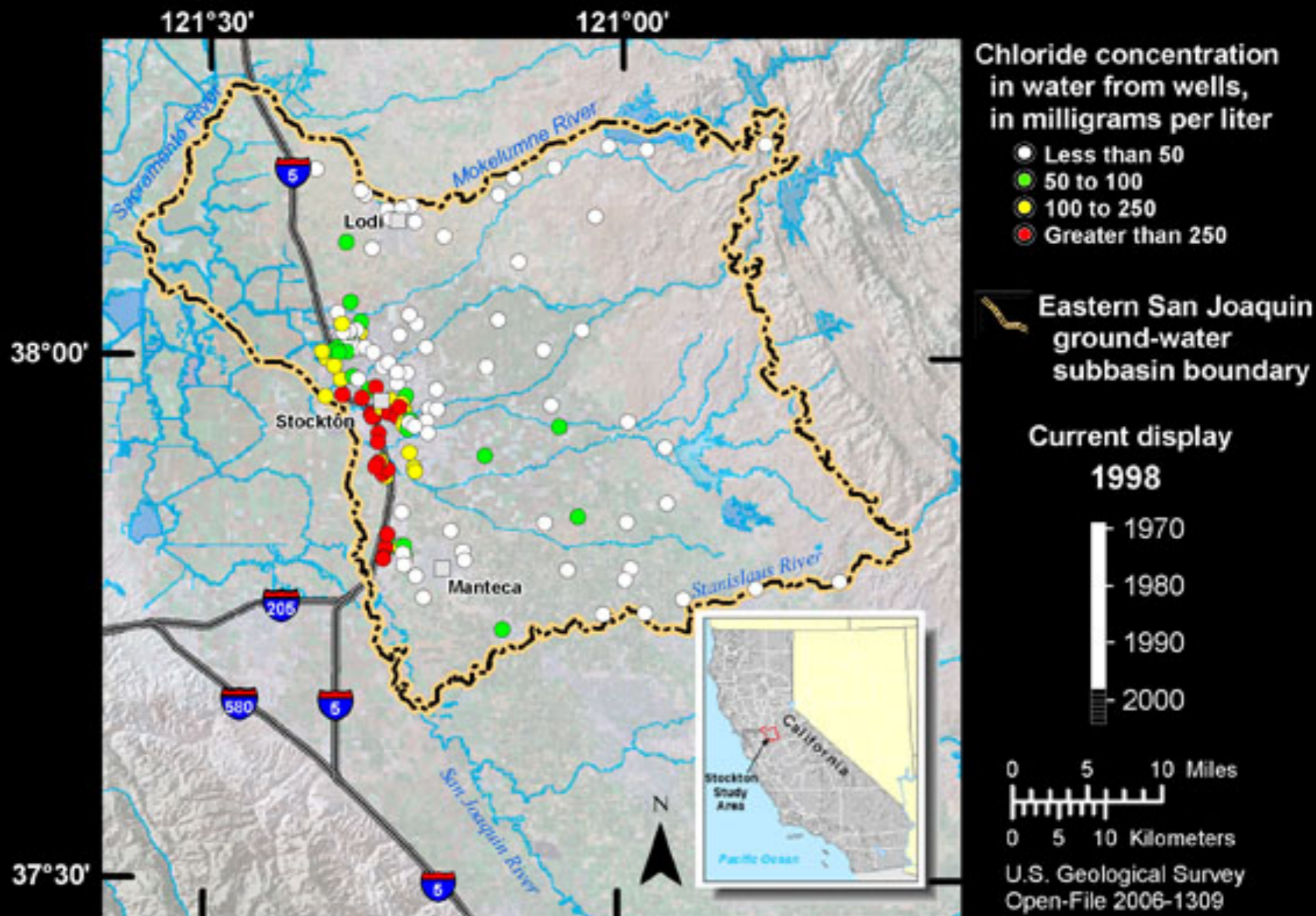
Base from U.S. Geological Survey digital elevation data at 30 meter resolution and Earthstat imagery at 150 meter resolution.

Chloride concentrations from wells near Stockton, California, 1974 to 2004



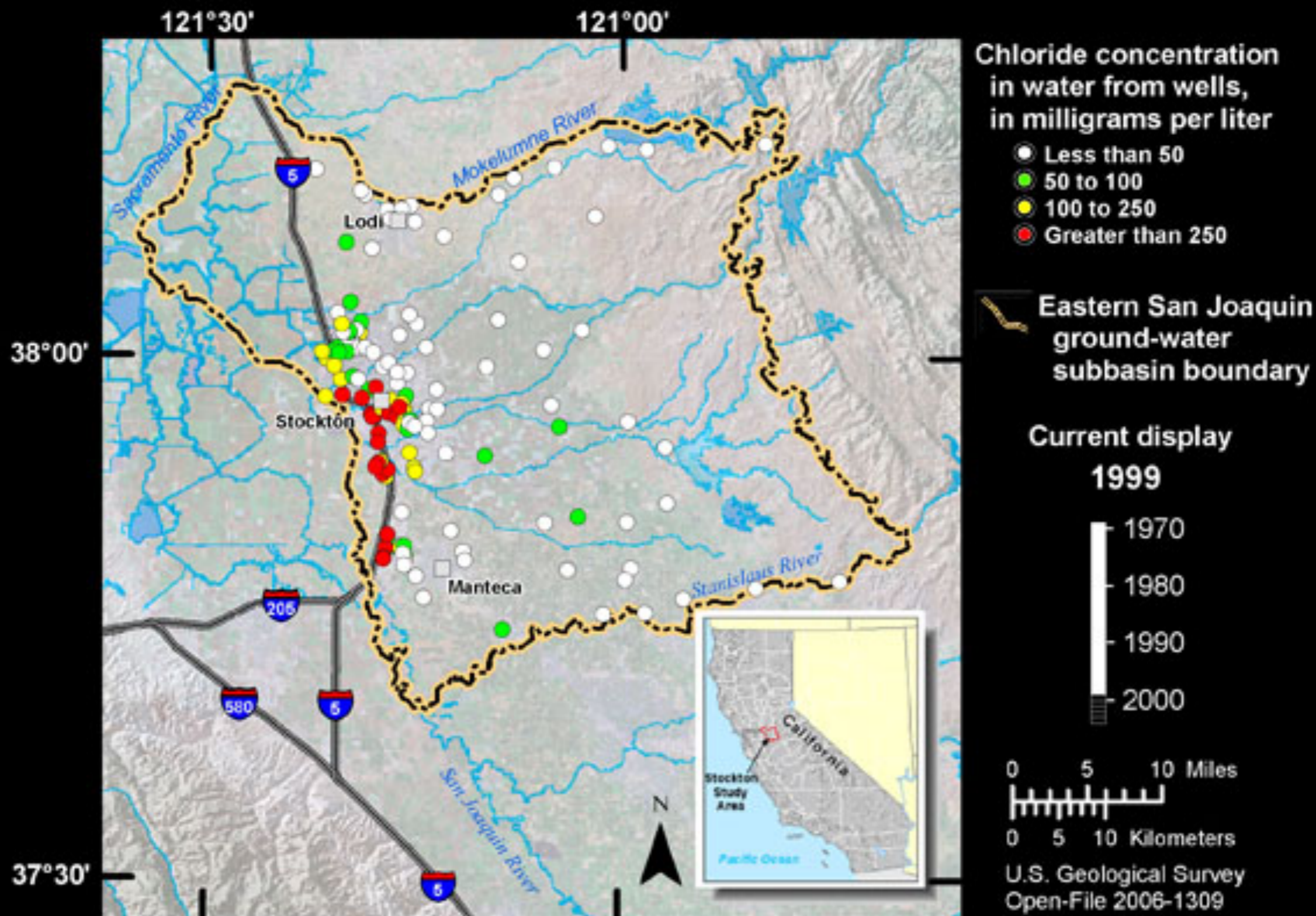
Base from U.S. Geological Survey digital elevation data at 30 meter resolution and Earthstat imagery at 150 meter resolution.

Chloride concentrations from wells near Stockton, California, 1974 to 2004



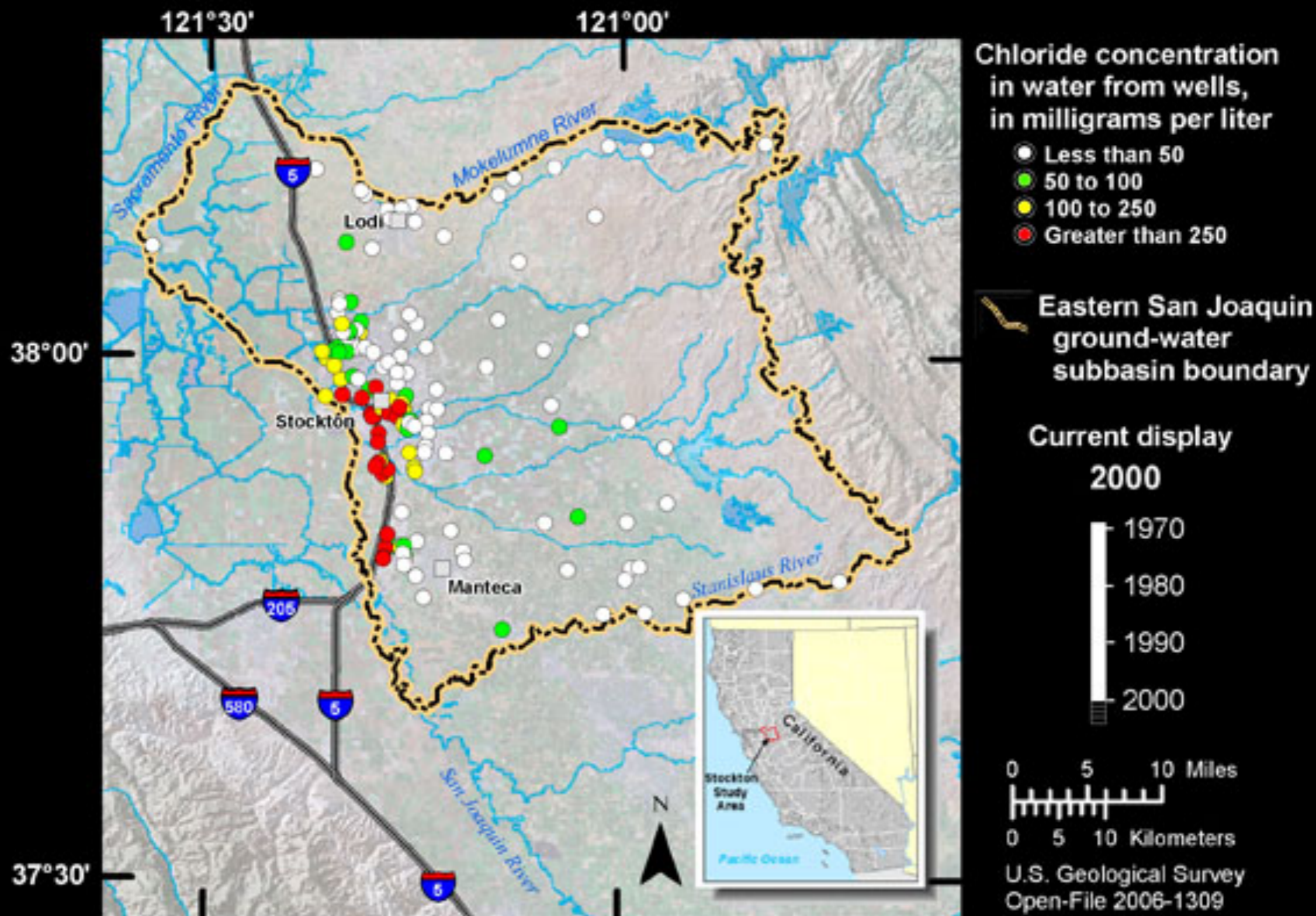
Base from U.S. Geological Survey digital elevation data at 30 meter resolution and Earthstat imagery at 150 meter resolution.

Chloride concentrations from wells near Stockton, California, 1974 to 2004



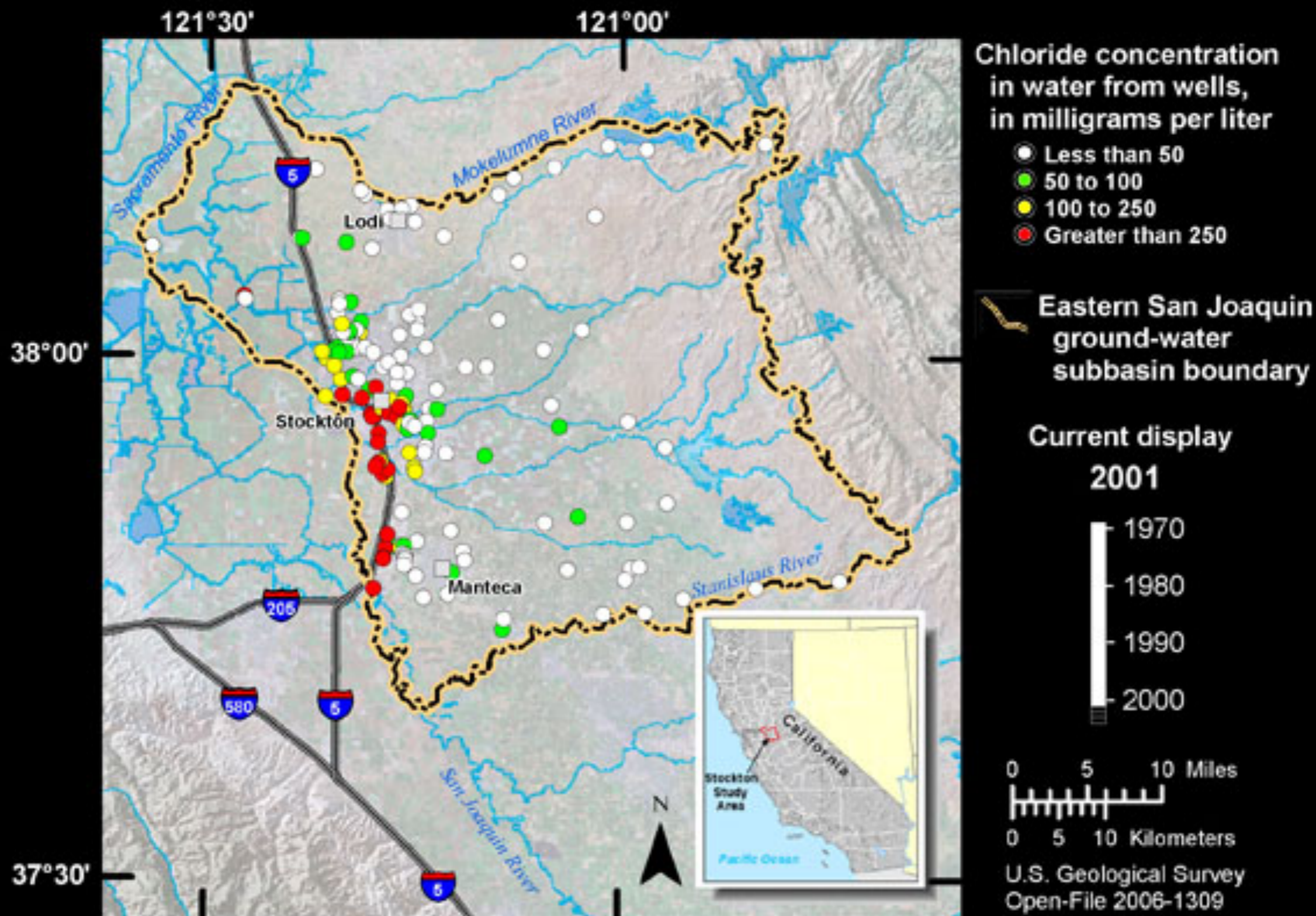
Base from U.S. Geological Survey digital elevation data at 30 meter resolution and Earthstat imagery at 150 meter resolution.

Chloride concentrations from wells near Stockton, California, 1974 to 2004



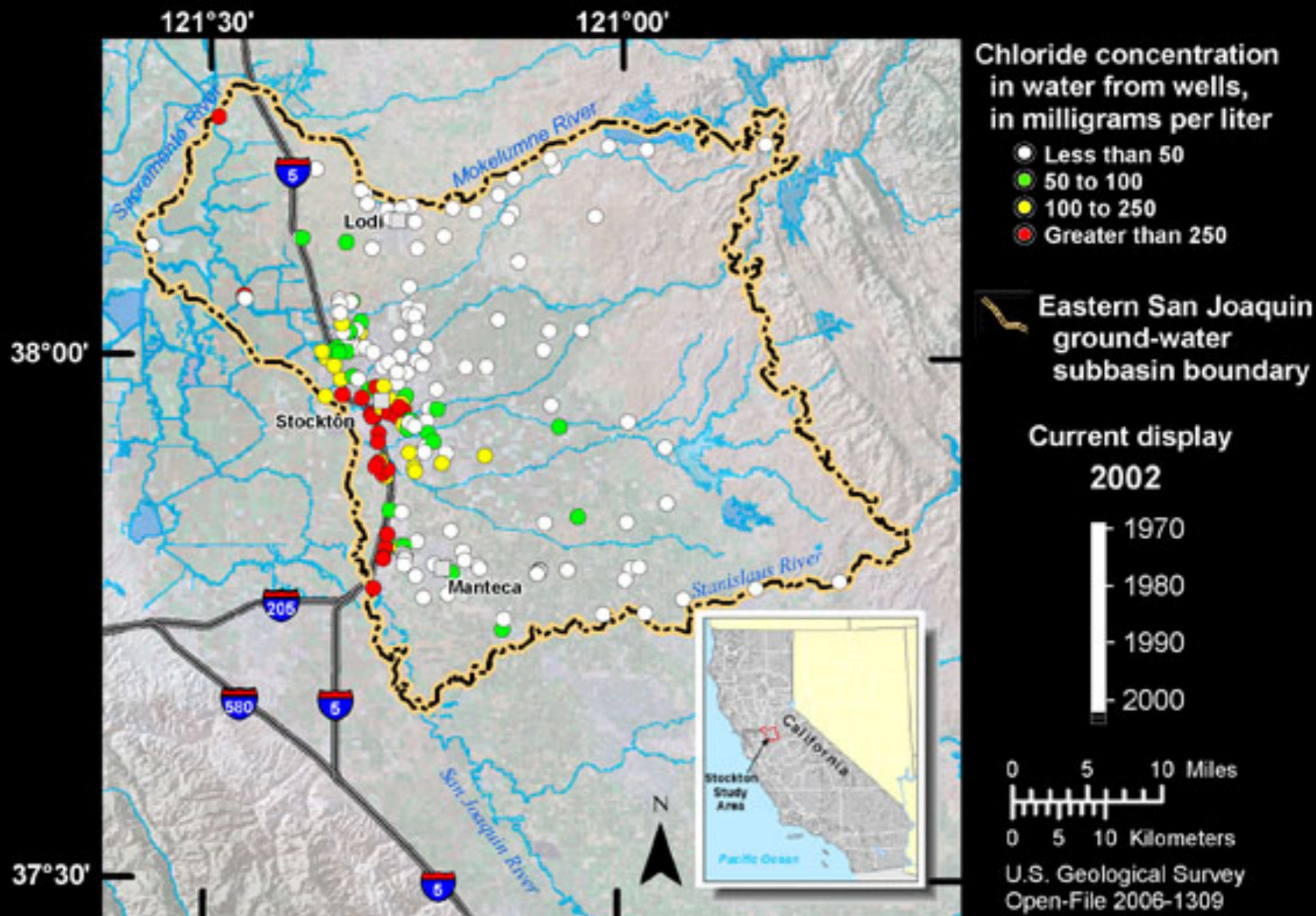
Base from U.S. Geological Survey digital elevation data at 30 meter resolution and Earthstat imagery at 150 meter resolution.

Chloride concentrations from wells near Stockton, California, 1974 to 2004



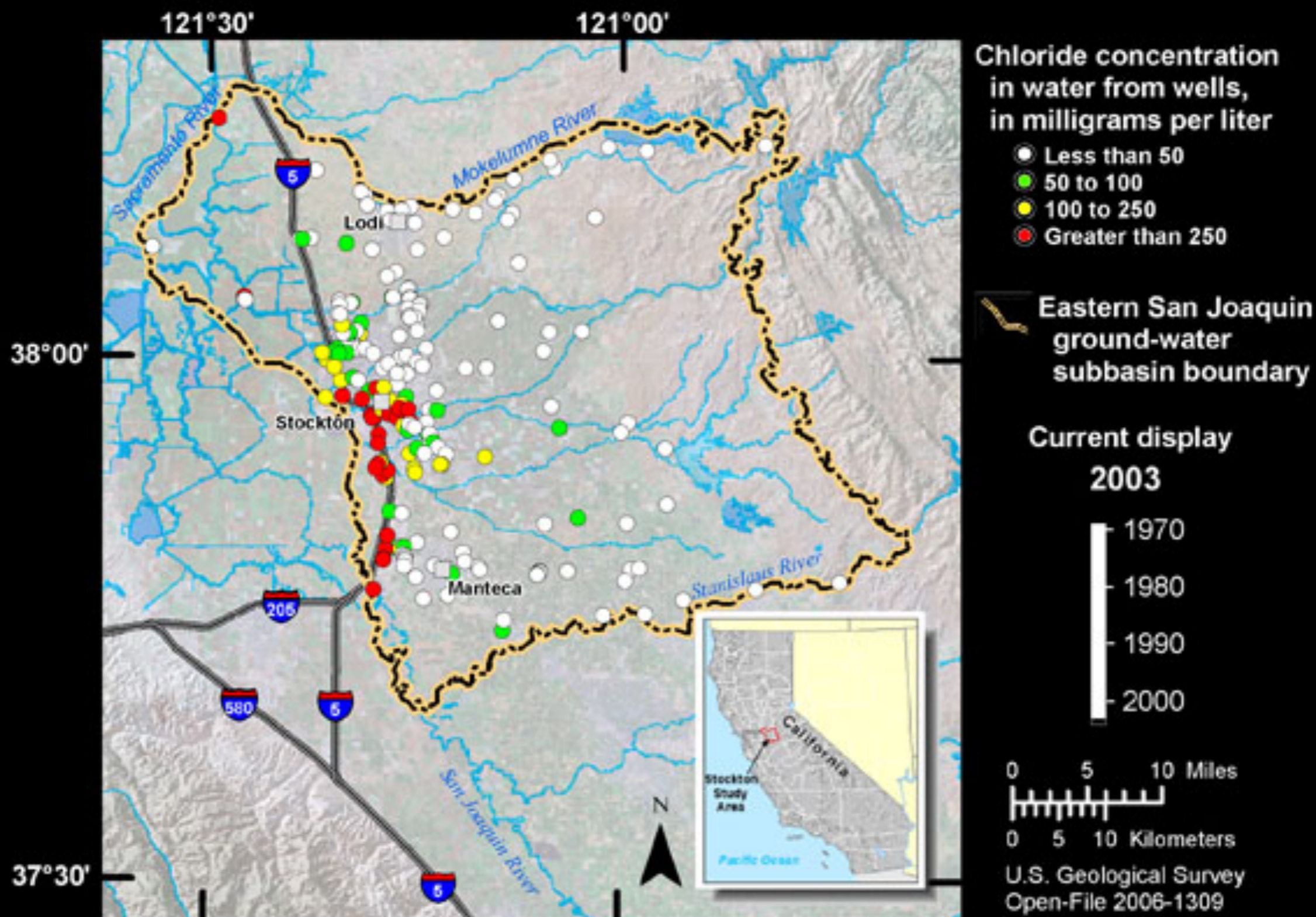
Base from U.S. Geological Survey digital elevation data at 30 meter resolution and Earthstat imagery at 150 meter resolution.

Chloride concentrations from wells near Stockton, California, 1974 to 2004



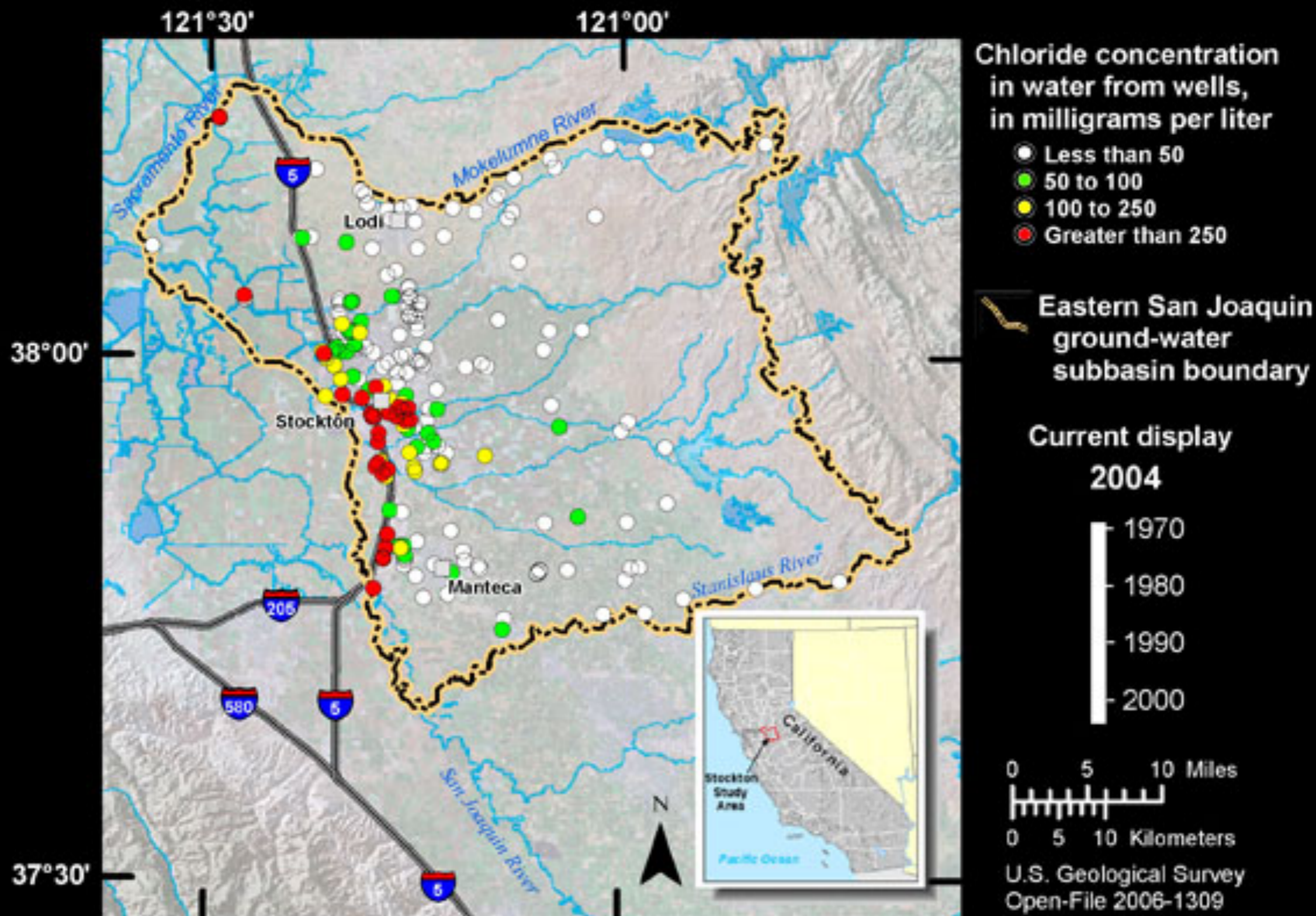
Base from U.S. Geological Survey digital elevation data at 30 meter resolution and Earthstat imagery at 150 meter resolution.

Chloride concentrations from wells near Stockton, California, 1974 to 2004



Base from U.S. Geological Survey digital elevation data at 30 meter resolution and Earthstat imagery at 150 meter resolution.

Chloride concentrations from wells near Stockton, California, 1974 to 2004



Base from U.S. Geological Survey digital elevation data at 30 meter resolution and Earthstat imagery at 150 meter resolution.