





2004 Survey Sites:

-  Chinook
-  Coho
-  Chum
-  No Chinook, Coho or Chum sighted

-  Stream
-  Major Road
-  Lake
-  Incorporated Area

Produced in cooperation with:

- Bellevue Stream Team
- City of Bothell
- City of Kirkland
- City of Redmond
- City of Renton
- City of Woodinville
- City of Seattle
- Snohomish County Surface Water Management
- Vashon-Maury Island Land Trust
- Lake Washington/Cedar/Sammamish Watershed Forum

The information included on this map has been compiled from a variety of sources and is subject to change without notice. King County makes no representations or warranties, express or implied, as to accuracy, completeness, timeliness, or rights to the use of such information. King County shall not be liable for any general, special, indirect, incidental, or consequential damages including, but not limited to, lost revenues or lost profits resulting from the use or misuse of the information contained on this map. Any sale of this map or information on this map is prohibited except by written permission of King County.



0 1/4 1/2 Mile

Map produced by DNRP GIS Unit,
WLR Visual Communications & Web Unit,
and WLR Watershed Assessment Unit.
File Name: 0504distroVASHON.ai wgab

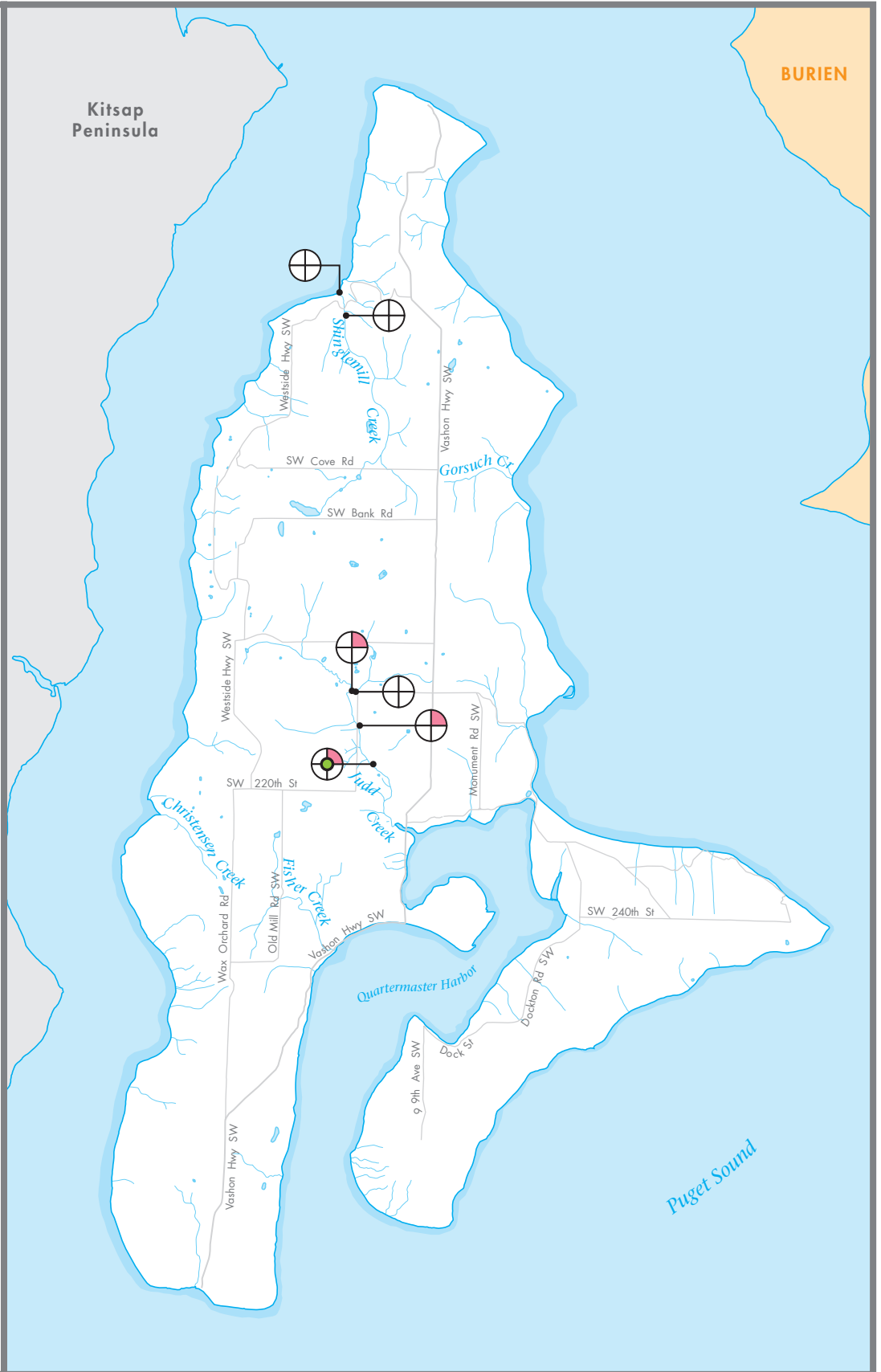


Figure 10

OBSERVATIONS OF SALMONIDS ON VASHON ISLAND
2004 Volunteer Salmon Watcher Program



King County
Department of
Natural Resources
and Parks