








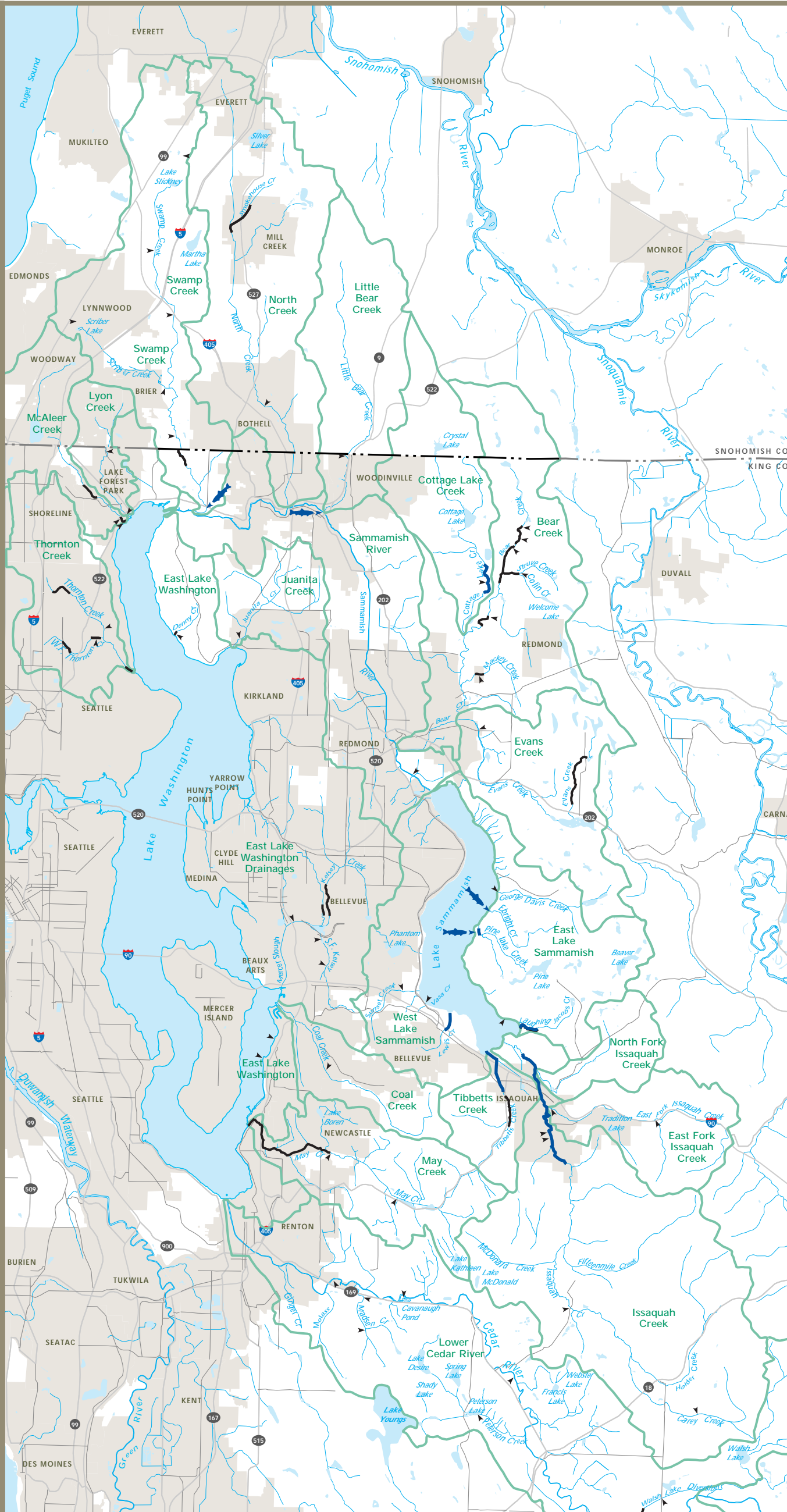
**Legend**

**Spawning Kokanee**

-  Adult spawners identified by Observers during *Spot Check Survey*
-  Adult spawners identified by Walkers during *in-stream Walking Survey*
-  Locations Surveyed with no Kokanee identified
-  Basin Boundary
-  Stream
-  Lake
-  Incorporated Area

The data used in this map are based on salmon surveys conducted in the fall of 1996. Surveys were performed by the Vounteer Spawning Survey Program.

Produced in cooperation with  
 Bellevue Stream Team  
 Washington State Department of Fish and Wildlife  
 The Muckleshoot Indian Tribe  
 Snohomish County Surface Water Management



0 2 4 Miles

Map designed and produced by the Visual Communication and GIS Unit, Public Outreach Section.

File Name 9802KokaneLocations.ai FB



**KOKANEE ADULT LOCATIONS**  
 1996 Volunteer Spawning Survey Program