





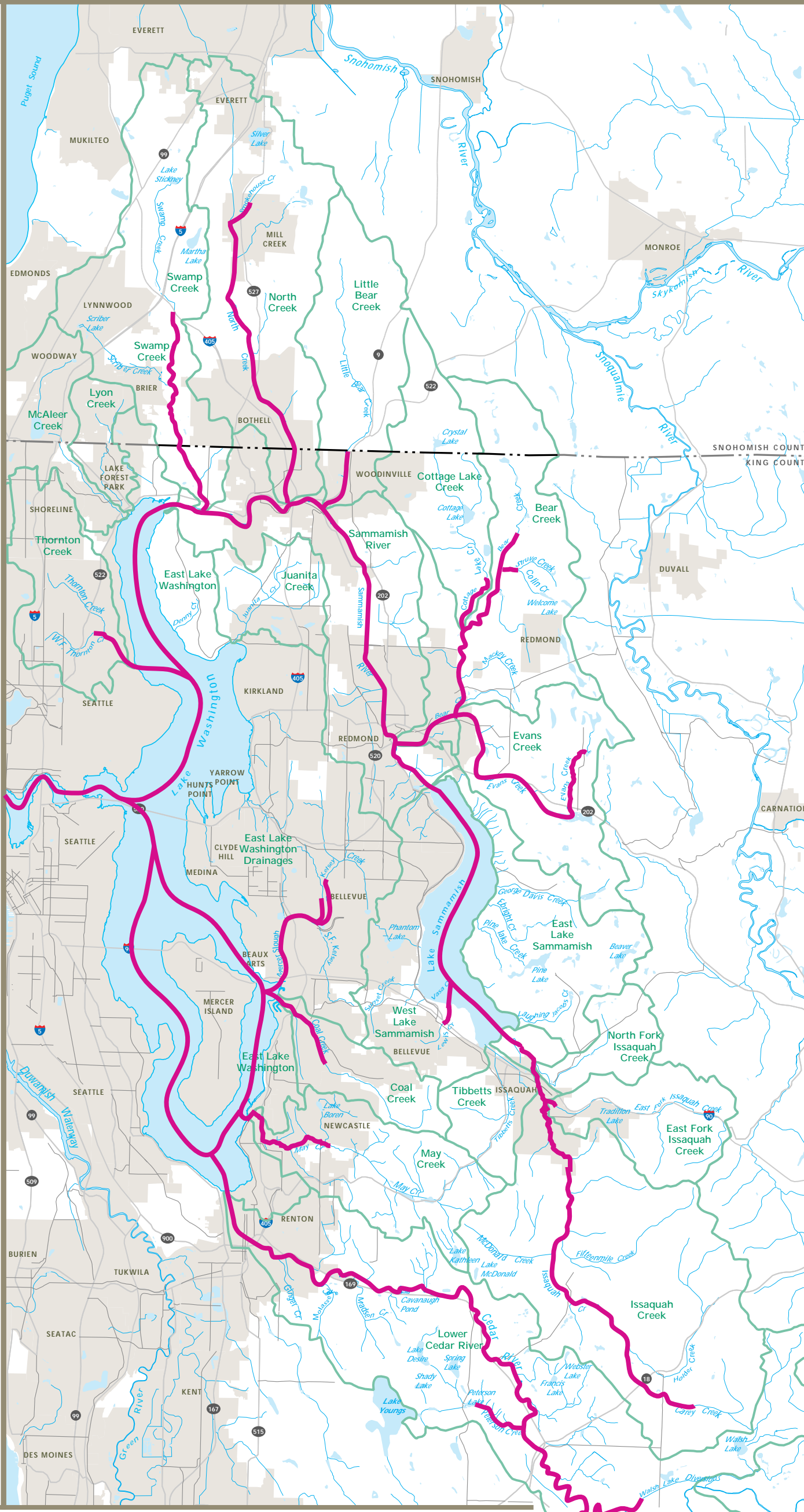


**Legend**

- Coho Thoroughfares**
-  Waters traversed by migrating coho
-  Basin Boundary
-  Stream
-  Lake
-  Incorporated Area

The data used in this map are based on salmon surveys conducted in the fall of 1996. Surveys were performed by the Vounteer Spawning Survey Program.

Produced in cooperation with  
 Bellevue Stream Team  
 Washington State Department of  
 Fish and Wildlife  
 The Muckleshoot Indian Tribe  
 Snohomish County Surface Water Management



Map designed and produced by the  
 Visual Communication and GIS Unit,  
 Public Outreach Section.  
 File Name 9802CohoDistribution.ai FB



**COHO DISTRIBUTION**  
 1996 Volunteer Spawning Survey Program