






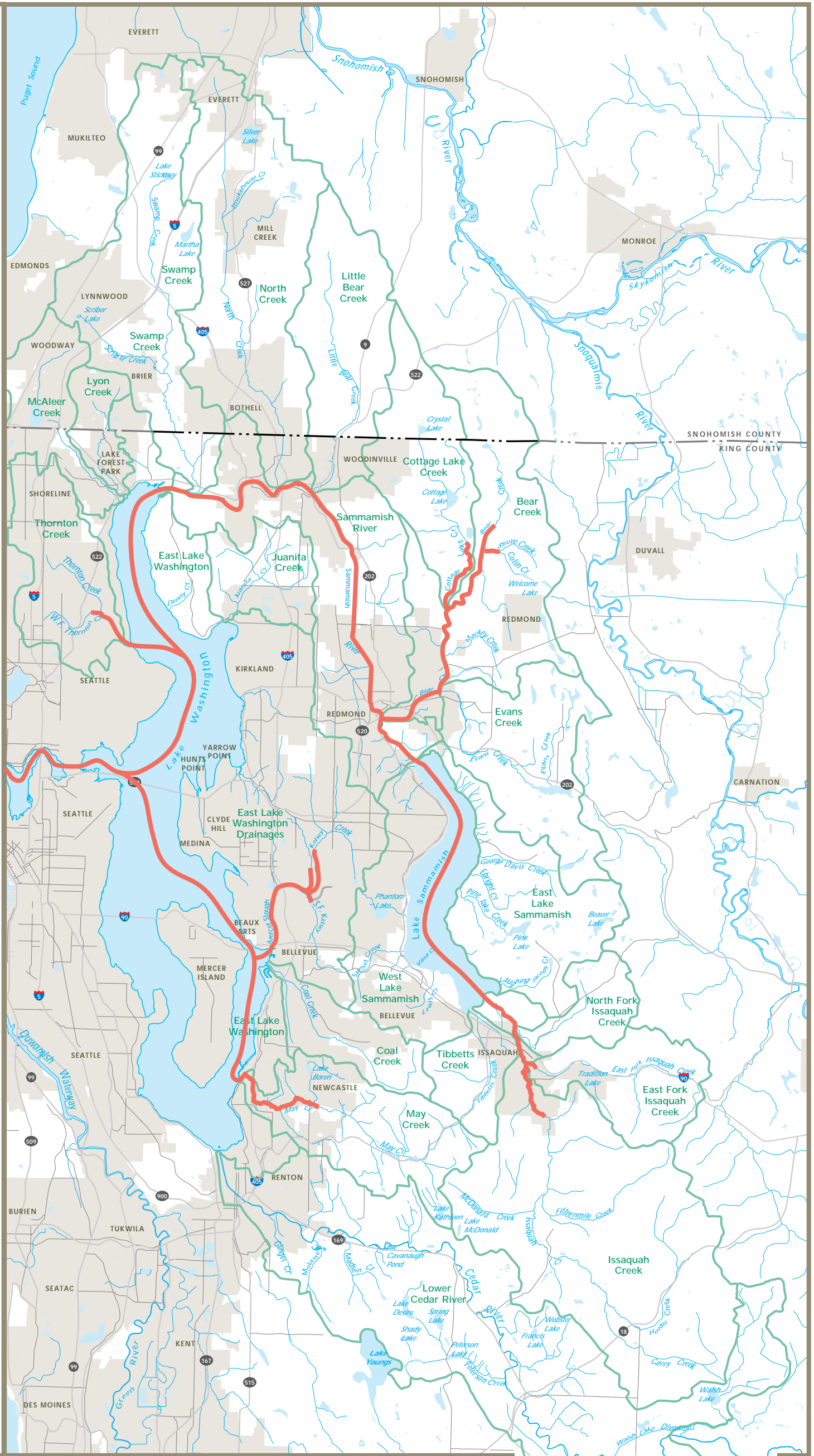
Legend

**Chinook Thoroughfares**

-  Waters traversed by migrating chinook
-  Basin Boundary
-  Stream
-  Lake
-  Incorporated Area

The data used in this map are based on salmon surveys conducted in the fall of 1996. Surveys were performed by the Vounteer Spawning Survey Program.

Produced in cooperation with  
Bellevue Stream Team  
Washington State Department of  
Fish and Wildlife  
The Muckleshoot Indian Tribe  
Snohomish County Surface Water Management



Map designed and produced by the  
Visual Communication and GIS Unit,  
Public Outreach Section.  
File Name 9802ChinookDistribution.ai FB



# CHINOOK DISTRIBUTION

## 1996 Volunteer Spawning Survey Program