








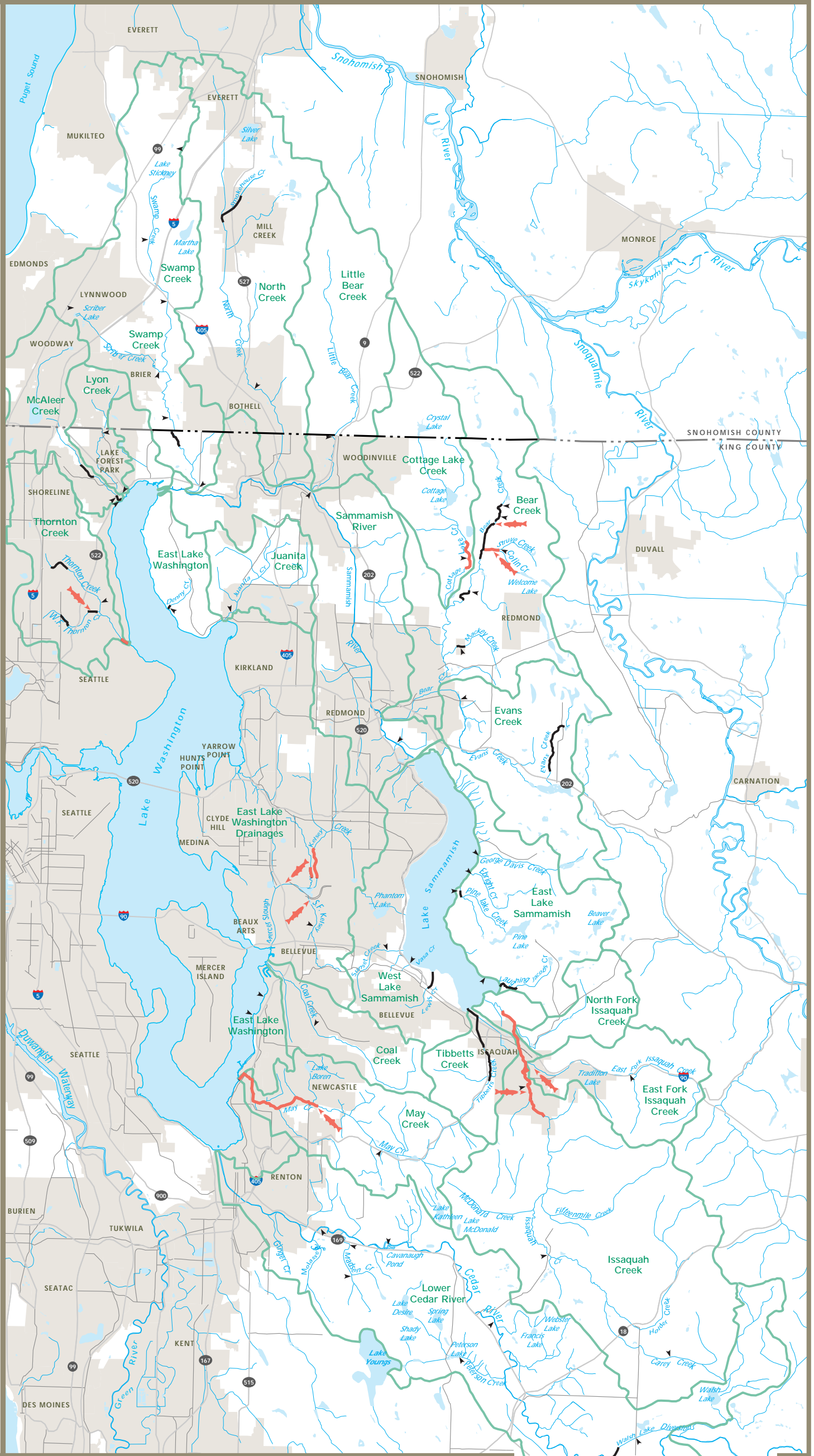
Legend

Spawning Chinook

-  Adult spawners identified by Observers during *Spot Check Survey*
-  Adult spawners identified by Walkers during *in-stream Walking Survey*
-  Locations Surveyed with no Chinook identified
-  Basin Boundary
-  Stream
-  Lake
-  Incorporated Area

The data used in this map are based on salmon surveys conducted in the fall of 1996. Surveys were performed by the Volunteer Spawning Survey Program.

Produced in cooperation with
Bellevue Stream Team
Washington State Department of
Fish and Wildlife
The Muckleshoot Indian Tribe
Snohomish County Surface Water Management



0 2 4 Miles

Map designed and produced by the
Visual Communication and GIS Unit,
Public Outreach Section.

File Name 9801ChinookLocations.ai FB



CHINOOK ADULT LOCATIONS
1996 Volunteer Spawning Survey Program