






**2002 Survey Sites:**

-  Chinook
-  Coho
-  Sockeye
-  Kokanee
-  Chum
-  No Chinook, Coho, Sockeye, or Kokanee sighted

-  Basin Boundary
-  Stream
-  Major Road
-  Lake
-  Incorporated Area

**Produced in cooperation with:**

- Lake Washington/Cedar/Sammamish Watershed Forum
- Central Puget Sound Watershed Forum
- Bellevue Stream Team
- City of Kirkland
- City of Redmond
- City of Renton
- City of Woodinville
- City of Seattle
- Snohomish County Surface Water Management
- King Conservation District

The information included on this map has been compiled from a variety of sources and is subject to change without notice. King County makes no representations or warranties, express or implied, as to accuracy, completeness, timeliness, or rights to the use of such information. King County shall not be liable for any general, special, indirect, incidental, or consequential damages including, but not limited to, lost revenues or lost profits resulting from the use or misuse of the information contained on this map. Any sale of this map or information on this map is prohibited except by written permission of King County.



0 1/4 1/2 Mile

Map produced by DNRP GIS Unit,  
WLR Visual Communications & Web Unit,  
and WLR Watershed Assessment Unit.  
File Name: 0306distroVASHON.eps wgab

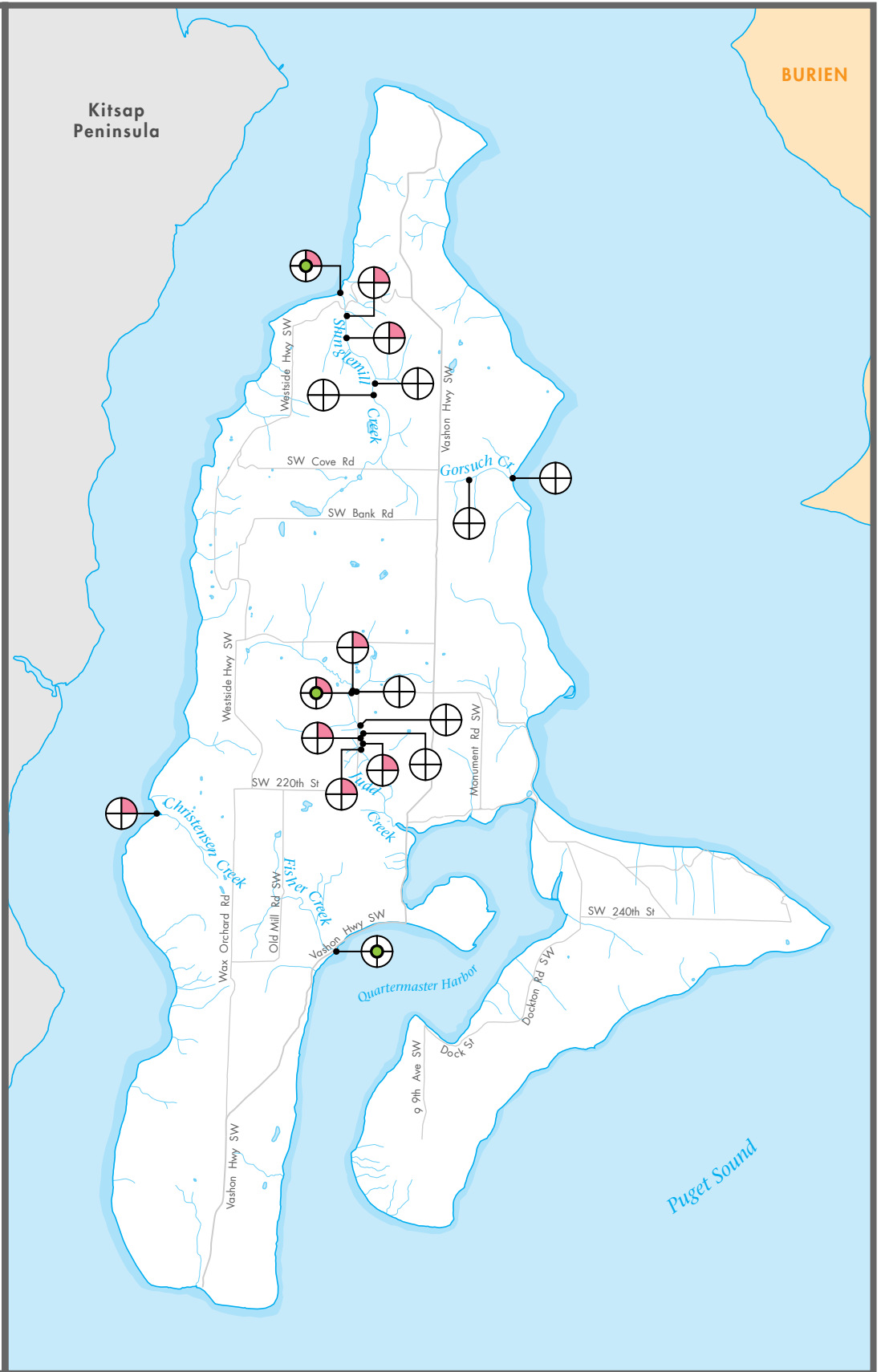


Figure 10

**SALMONIDS OBSERVED ON VASHON ISLAND**  
2002 Volunteer Salmon Watcher Program



**King County**  
Department of  
Natural Resources  
and Parks