






2002 Survey Sites:

-  Chinook
-  Coho
-  Sockeye
-  Kokanee
-  No Chinook, Coho, Sockeye, or Kokanee sighted

-  Basin Boundary
-  Stream
-  Major Road
-  Lake
-  Incorporated Area

Produced in cooperation with:

- Lake Washington/Cedar/Sammamish Watershed Forum
- Central Puget Sound Watershed Forum
- Bellevue Stream Team
- City of Kirkland
- City of Redmond
- City of Renton
- City of Woodinville
- City of Seattle
- Snohomish County Surface Water Management
- King Conservation District

The information included on this map has been compiled from a variety of sources and is subject to change without notice. King County makes no representations or warranties, express or implied, as to accuracy, completeness, timeliness, or rights to the use of such information. King County shall not be liable for any general, special, indirect, incidental, or consequential damages including, but not limited to, lost revenues or lost profits resulting from the use or misuse of the information contained on this map. Any sale of this map or information on this map is prohibited except by written permission of King County.



0 1 2 Miles

Map produced by DNRP GIS Unit, WLR Visual Communications & Web Unit, and WLR Watershed Assessment Unit.
File Name: 0306distroBEAR.eps wgab

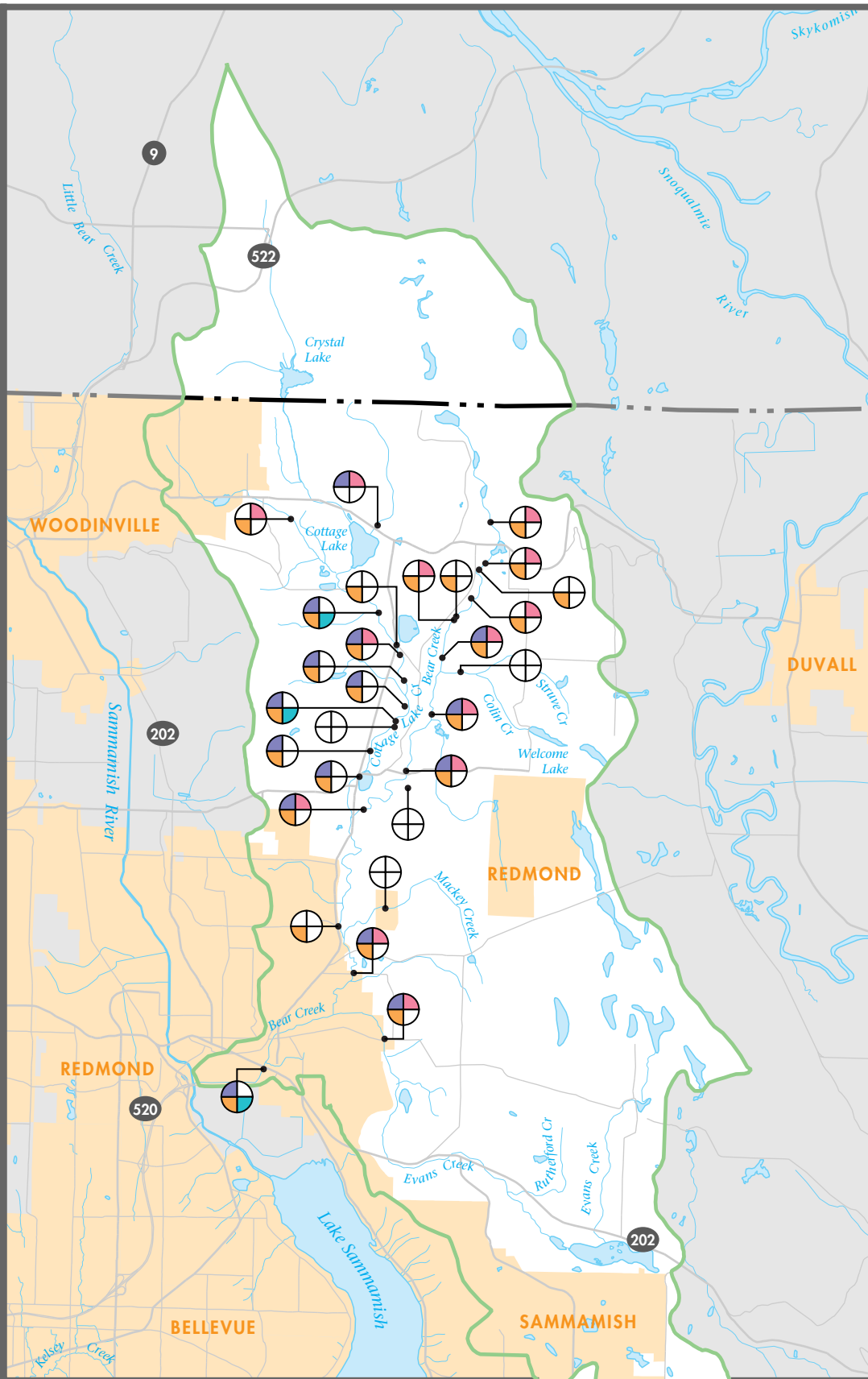


Figure 4

SALMONIDS OBSERVED IN THE BIG BEAR CREEK BASIN
2002 Volunteer Salmon Watcher Program



King County
Department of Natural Resources and Parks