






**2001 Survey Sites:**

-  Chinook
-  Coho
-  Sockeye
-  Kokanee
-  Chum\*
-  No Chinook, Coho, Sockeye, Kokanee or Chum sighted

-  Basin Boundary
-  Stream
-  Major Road
-  Lake
-  Incorporated Area

\*Chum sightings depicted on this map were not verified by a fish biologist. Chum are not typically found in streams that do not drain directly to salt water; however, chum are known to stray into the Lake Washington Watershed on occasion.

**Produced in cooperation with:**

- Lake Washington/Cedar/Sammamish Watershed Forum
- Central Puget Sound Watershed Forum
- Bellevue Stream Team
- City of Kirkland
- City of Redmond
- City of Renton
- City of Woodinville
- City of Seattle
- Snohomish County Surface Water Management
- King Conservation District

This map is intended for planning purposes only.



0 1 2 Miles

Map produced by DNRP GIS Unit, WLR Visual Communications & Web Unit, and WLR Watershed Assessment Unit.  
File Name: 0205distroEASTlakeWA.eps WGC

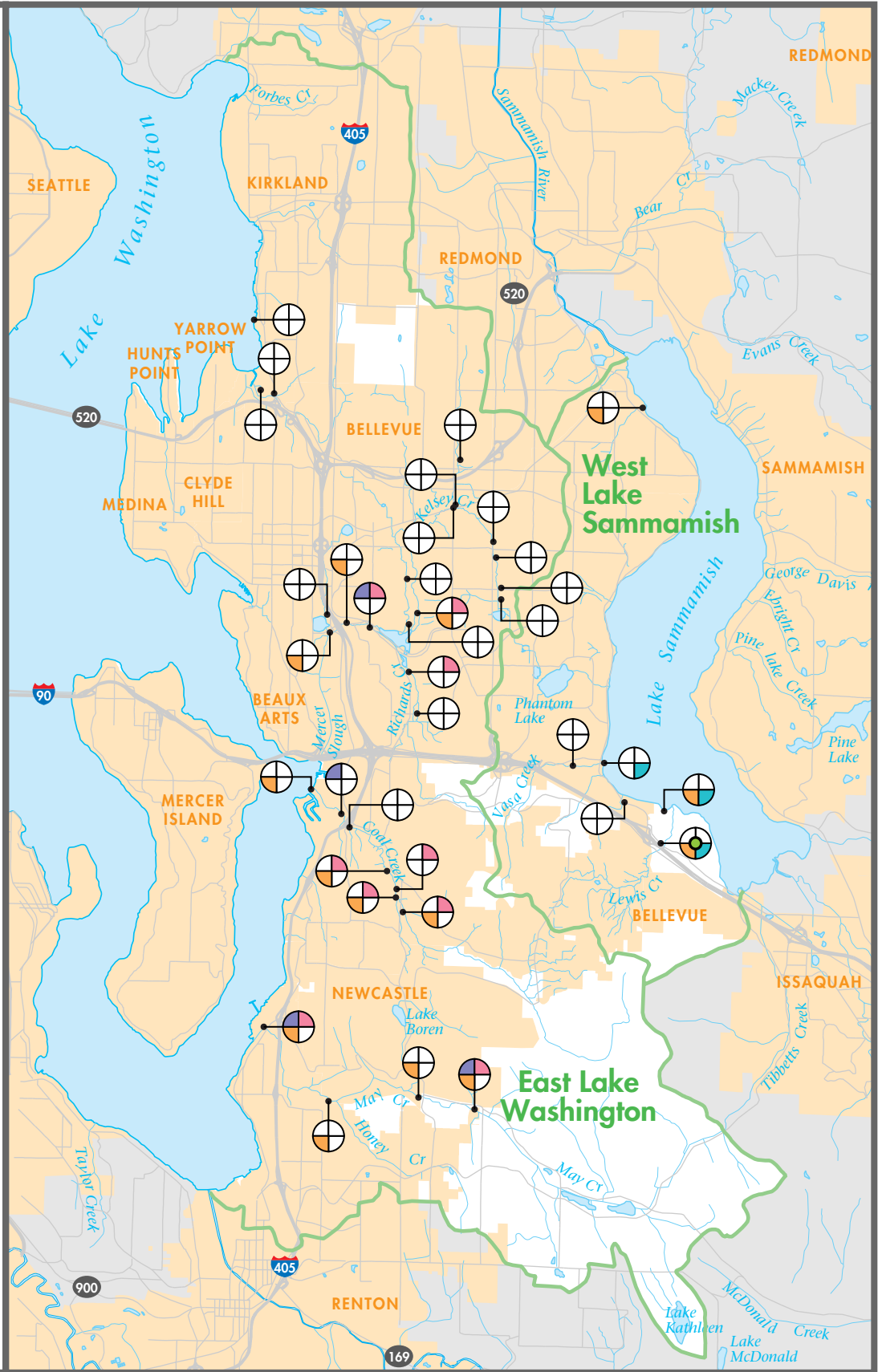


Figure 8

**SALMONIDS OBSERVED IN THE EAST LAKE WASHINGTON & WEST LAKE SAMMAMISH BASINS**

2001 Volunteer Salmon Watcher Program



King County

Department of Natural Resources and Parks